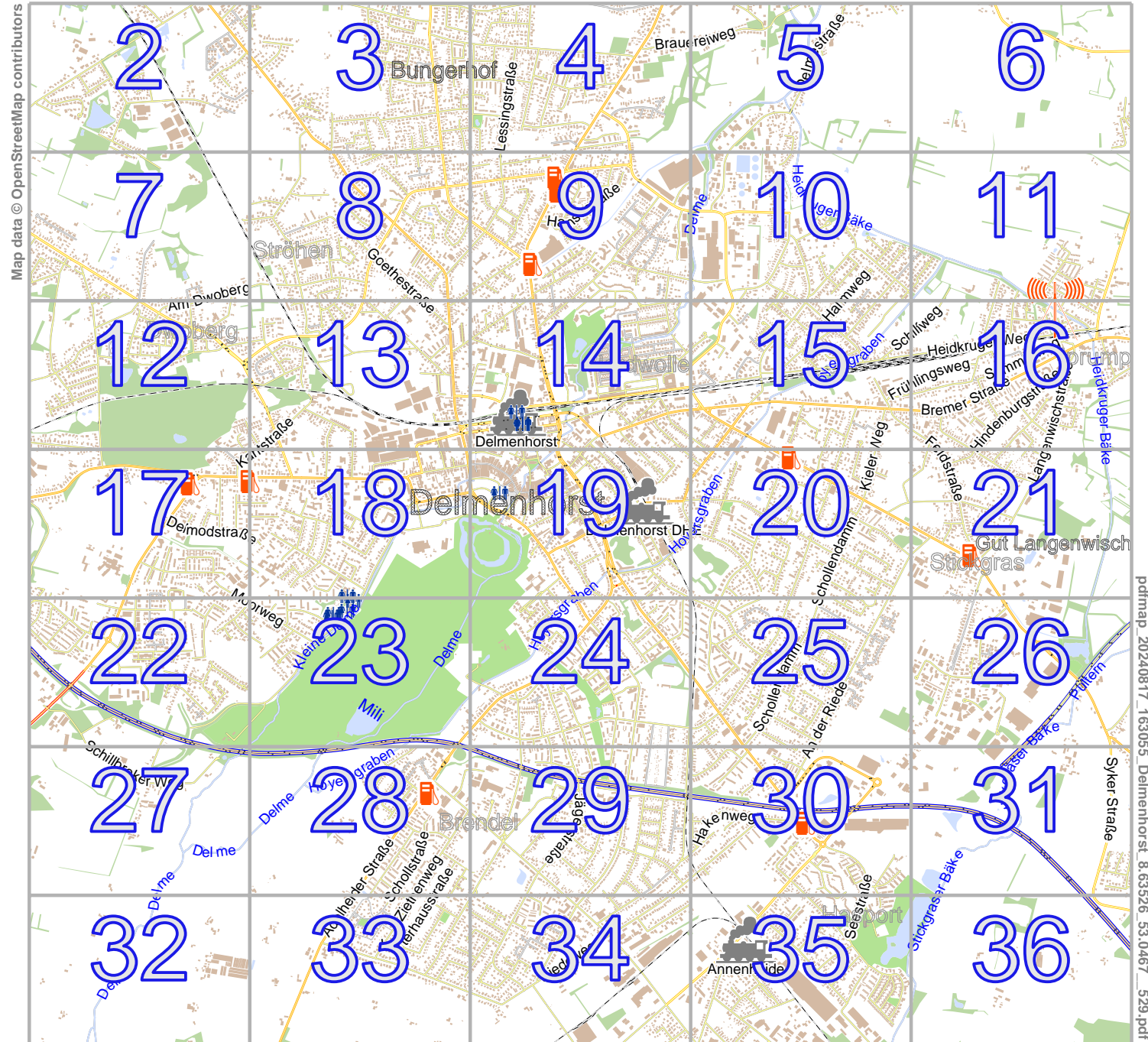


# Delmenhorst

lon 8.68503 lat 53.07505



Map data © OpenStreetMap contributors

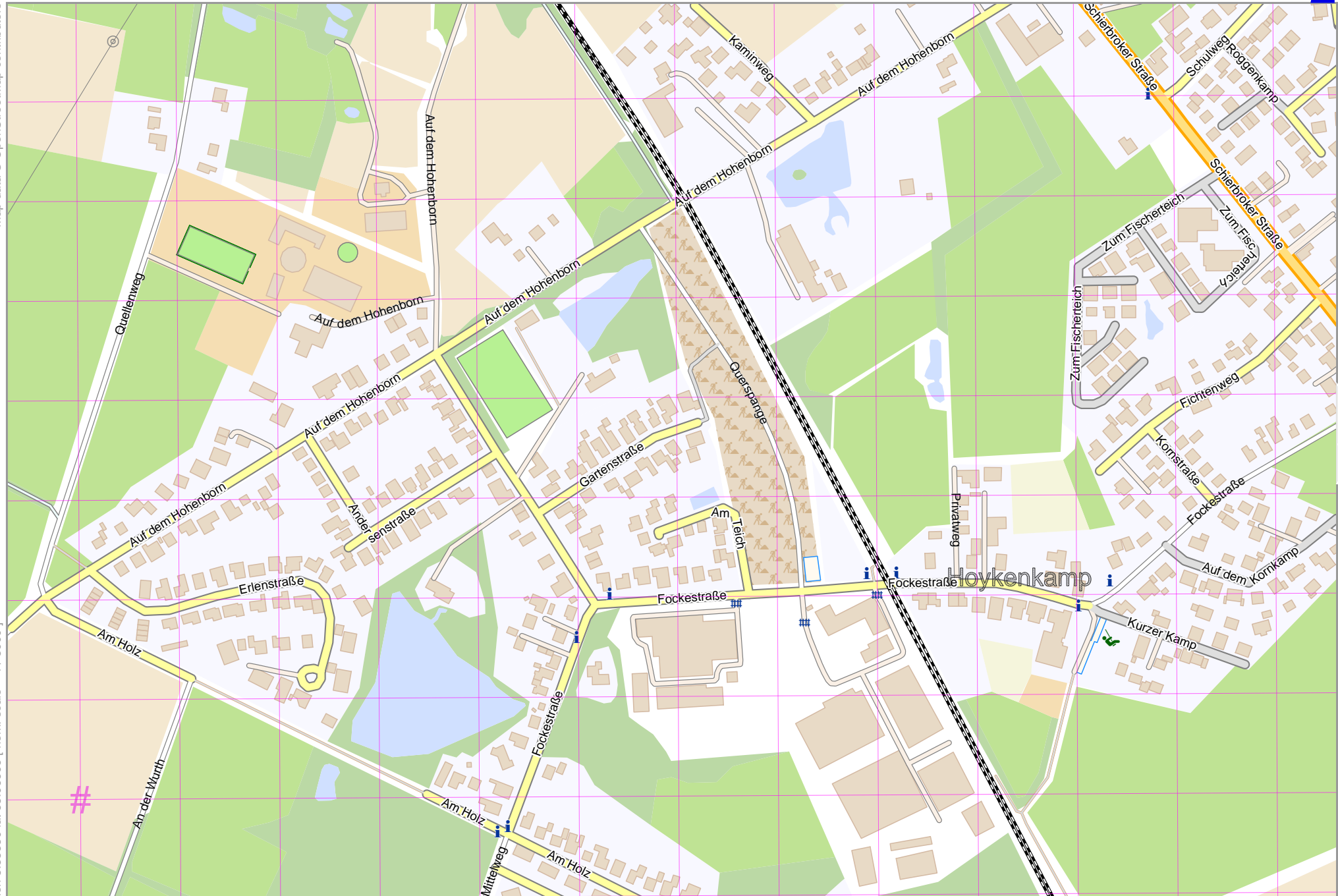
lon 8.58550 lat 53.01844  
[ nom. scale = 1 / 35000 ]

Map data © OpenStreetMap contributors

lon 8.60540 lat 53.07505

lon 8.58550 lat 53.06696 [ nom. scale = 1 / 5000 ]

pdfmap\_20240817\_163055\_Delmenhorst\_8.63526\_53.0467\_529.pdf



3

# UTM: 32 U easting 472.30 km northing 5879.90 km  
 UTM-Grid-width = 100m

# Delmenhorst

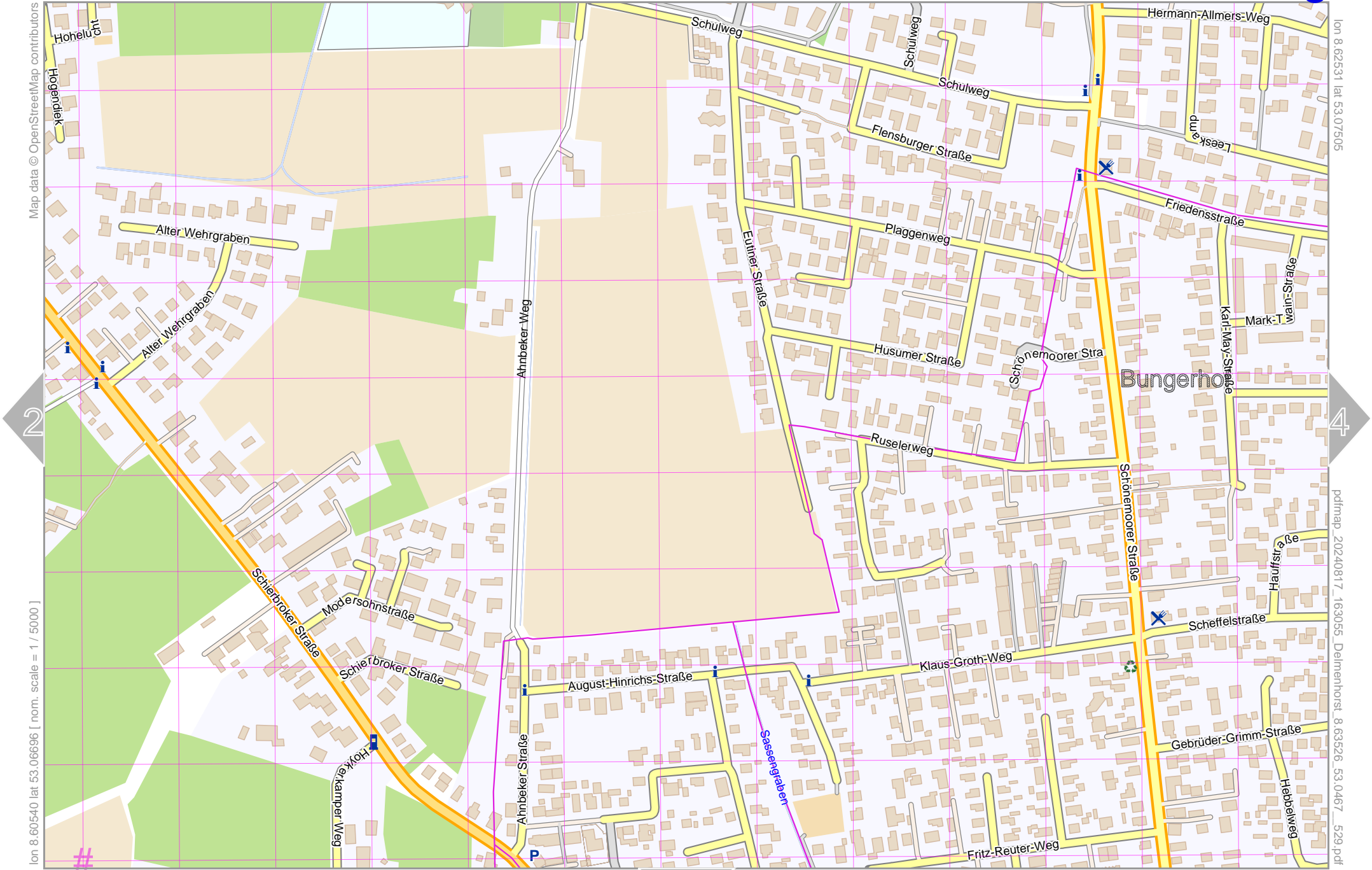
Map data © OpenStreetMap contributors

lon 8.62531 lat 53.07505

lon 8.60540 lat 53.06696 [ nom. scale = 1 / 5000 ]

pdfmap\_20240817\_163055\_Delmenhorst\_8.63526\_53.0467\_529.pdf

# UTM: 32 U easting 473.60 km northing 5879.80 km  
UTM-Grid-width = 100m



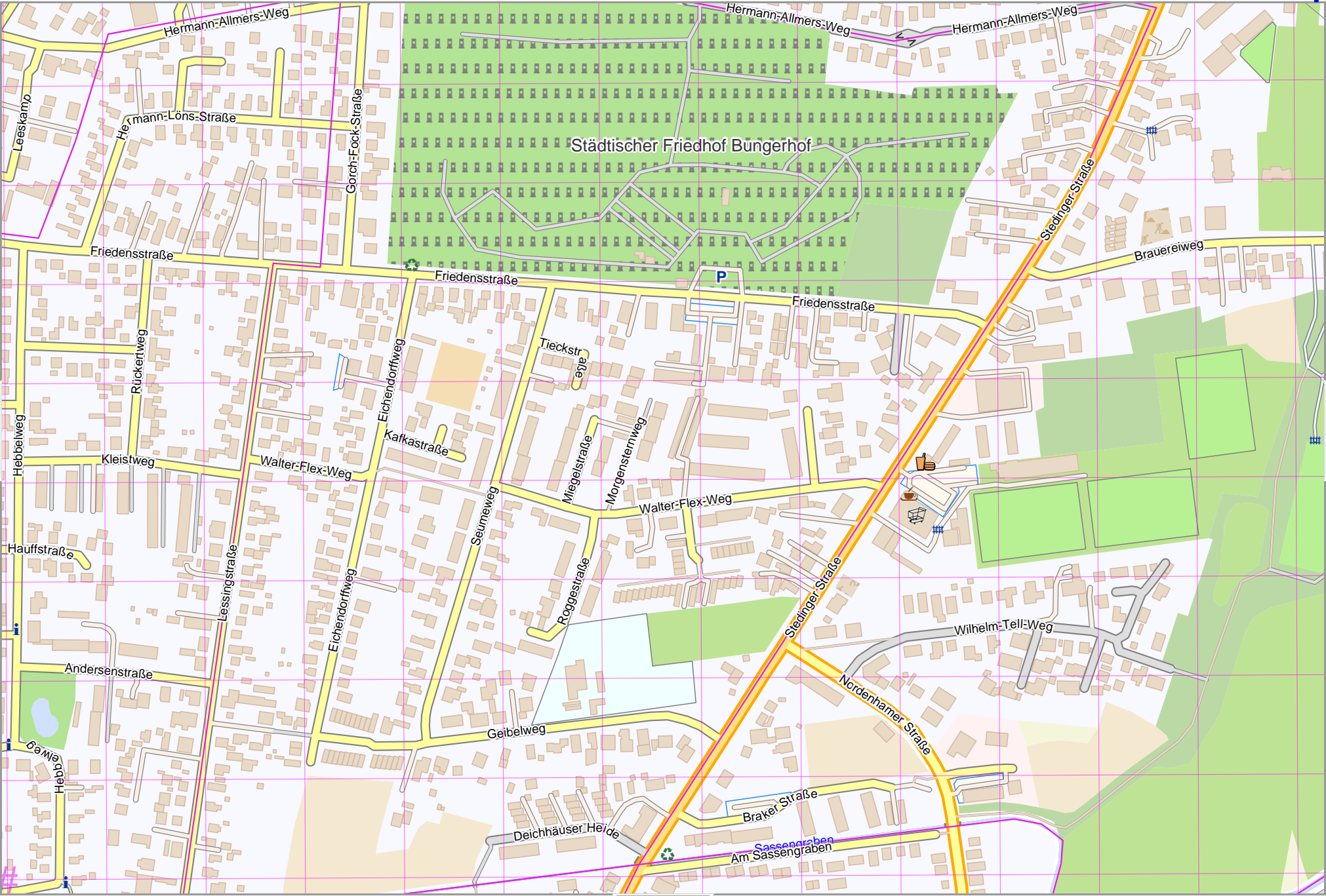
# Delmenhorst

Map data © OpenStreetMap contributors

lon 8.64521 lat 53.07505

pdfmap\_20240817\_163055\_Delmenhorst\_8.63526\_53.0467\_529.pdf

lon 8.62531 lat 53.06696 [norm. scale = 1 / 5000]



# UTM: 32 U easting 474.90 km northing 5879.80 km  
 UTM-Grid-width = 100m



Map data © OpenStreetMap contributors

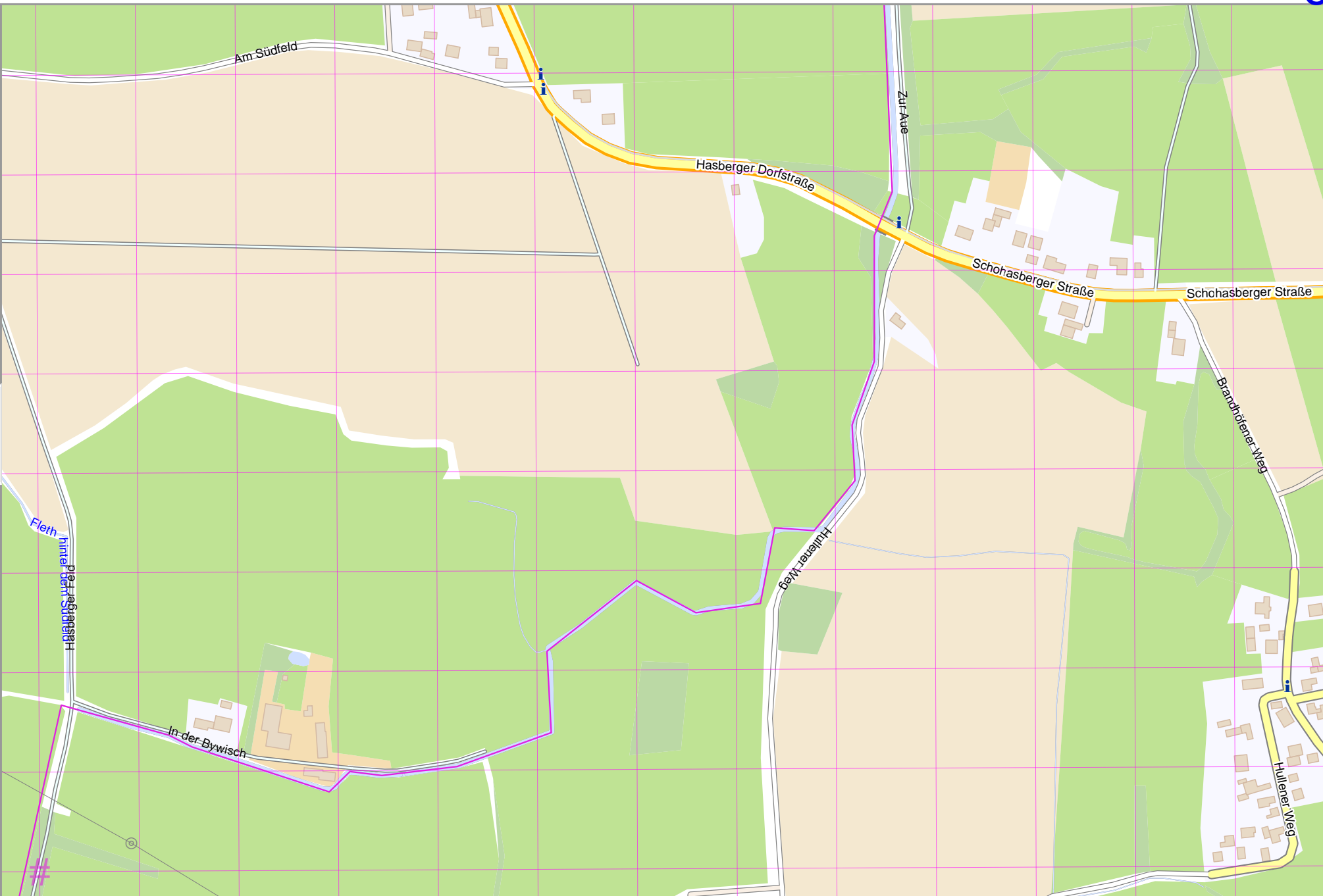
lon 8.68503 lat 53.07505

pdfmap\_20240817\_163055\_Delmenhorst\_8.63526\_53.0467\_529.pdf

lon 8.66512 lat 53.06696 [ nom. scale = 1 / 5000 ]



# UTM: 32 U easting 477.60 km northing 5879.80 km  
UTM-Grid-width = 100m



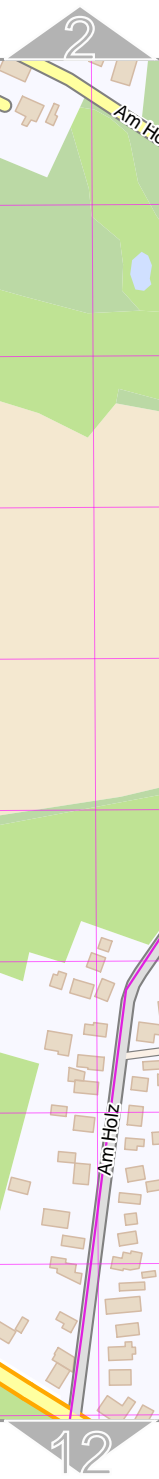
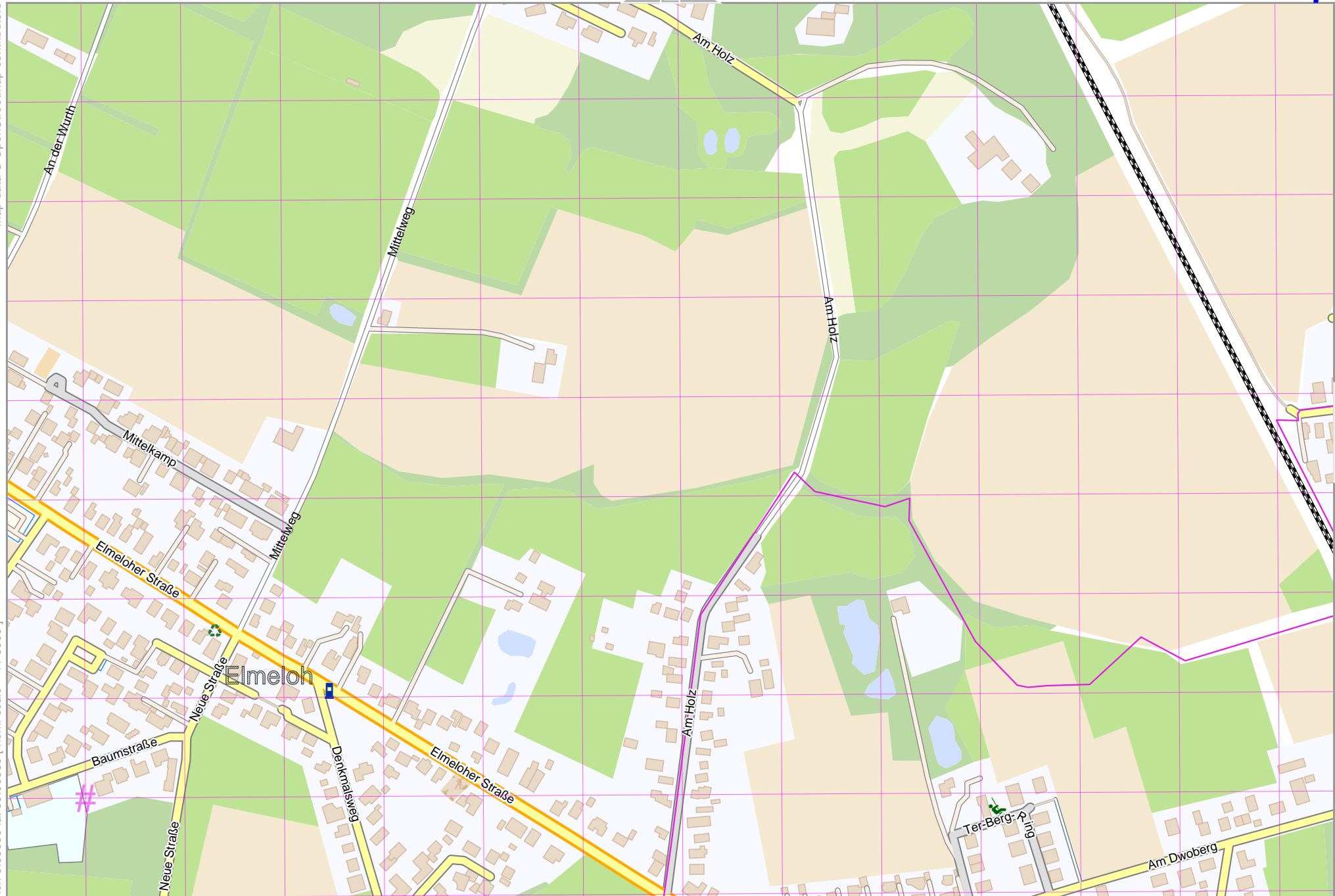
Map data © OpenStreetMap contributors

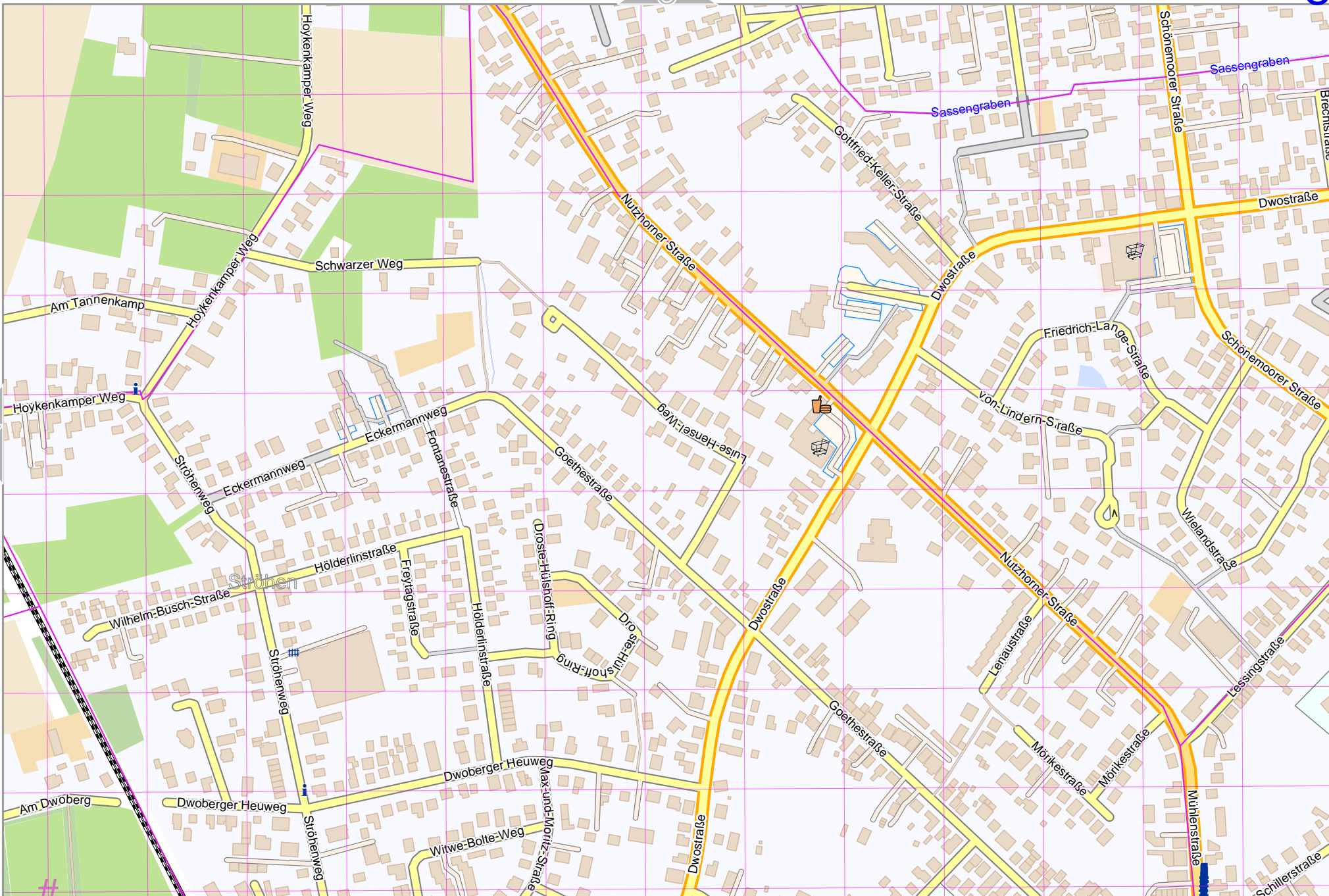
lon 8.58550 lat 53.05888 [norm. scale = 1/5000]

lon 8.60540 lat 53.06696

pdfmap\_20240817\_163055\_Delmenhorst\_8.63526\_53.0467\_529.pdf

# UTM: 32 U easting 472.30 km northing 5879.00 km  
UTM-Grid-width = 100m





3

8

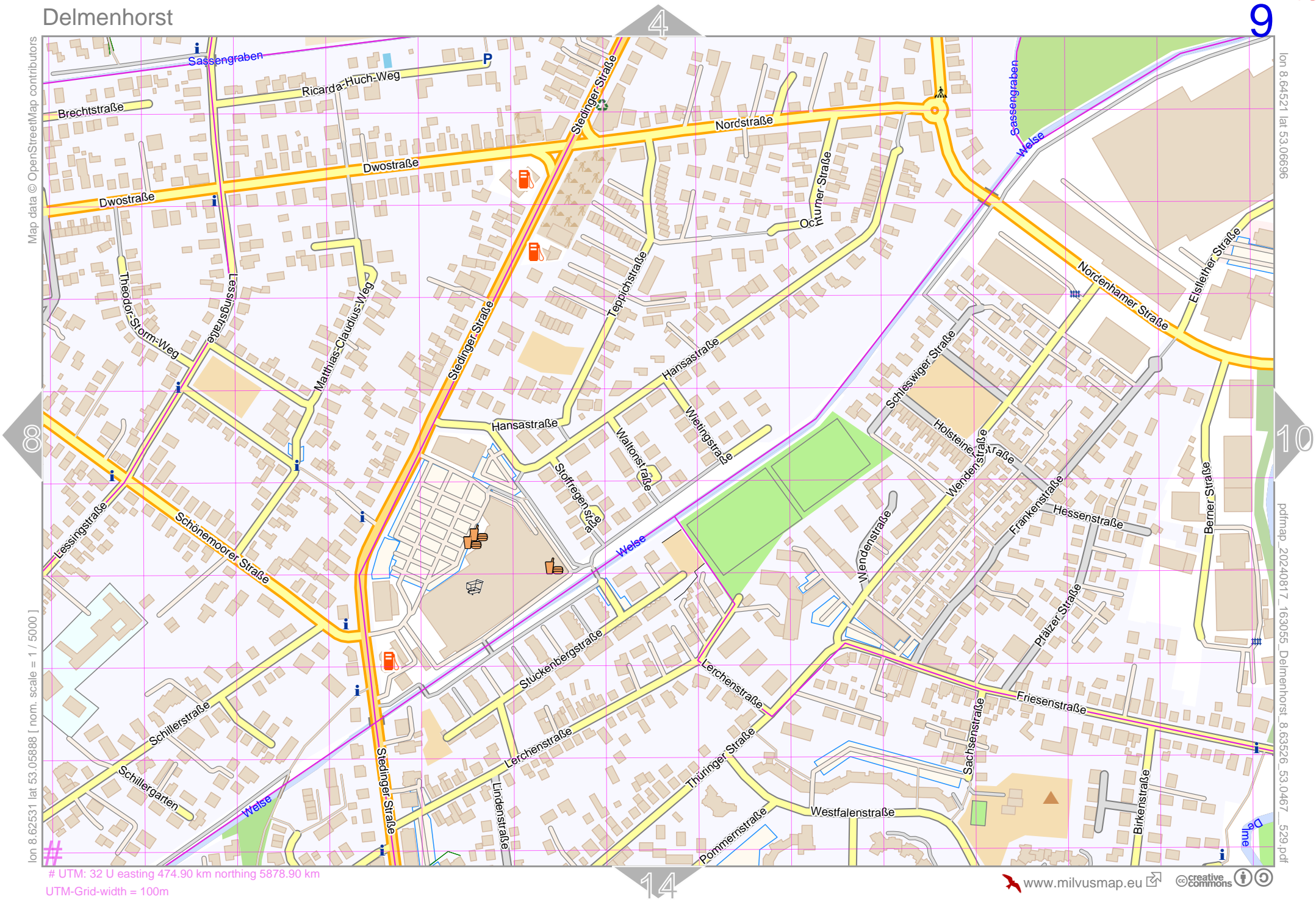
7

13

lon 8.62531 lat 53.06696

pdfmap\_20240817\_163055\_Delmenhorst\_8.630526\_53.0467\_529.pdf



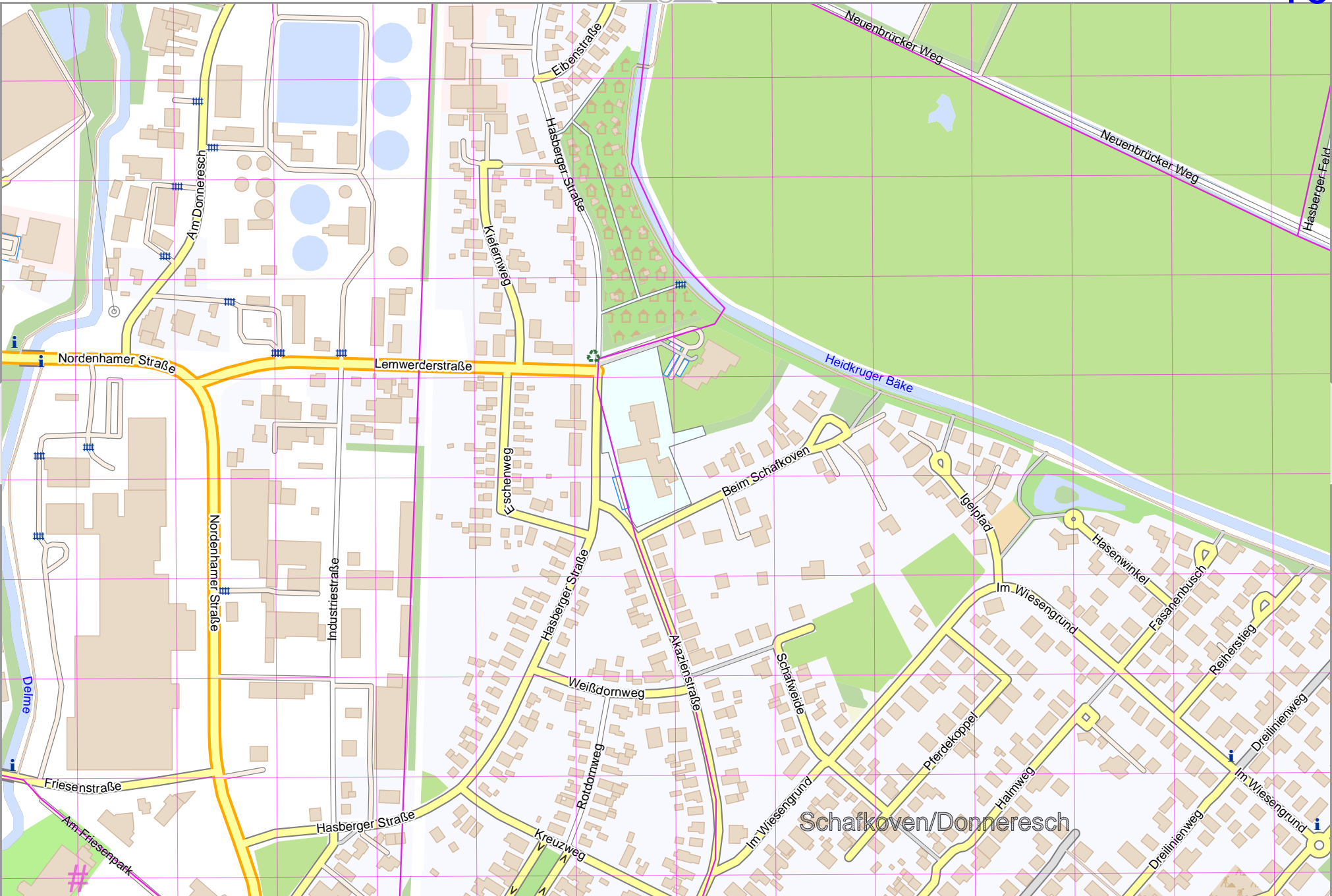


Map data © OpenStreetMap contributors

lon 8.66512 lat 53.06696

pdfmap\_20240817\_163055\_Delmenhorst\_8.63526\_53.0467\_529.pdf

lon 8.64521 lat 53.05888 [norm. scale = 1 / 50000]



# UTM: 32 U easting 476.30 km northing 5878.90 km  
 UTM-Grid-width = 100m

Map data © OpenStreetMap contributors

lon 8.68503 lat 53.06696

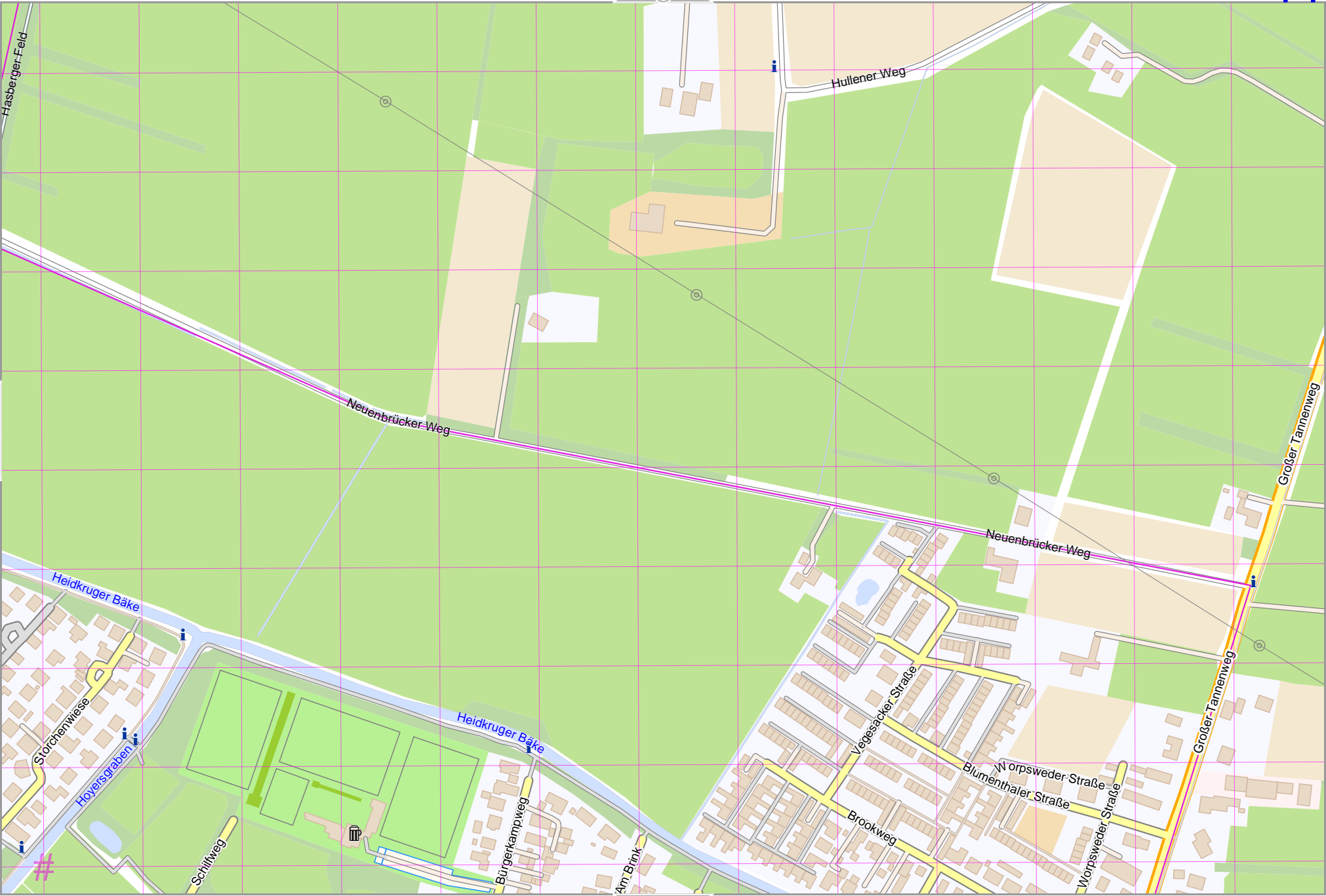
10

lon 8.66512 lat 53.05888 [ nom. scale = 1 / 5000 ]

pdfmap\_20240817\_163055\_Delmenhorst\_8.635026\_53.0467\_529.pdf

# UTM: 32 U easting 477.60 km northing 5878.90 km  
UTM-Grid-width = 100m

16

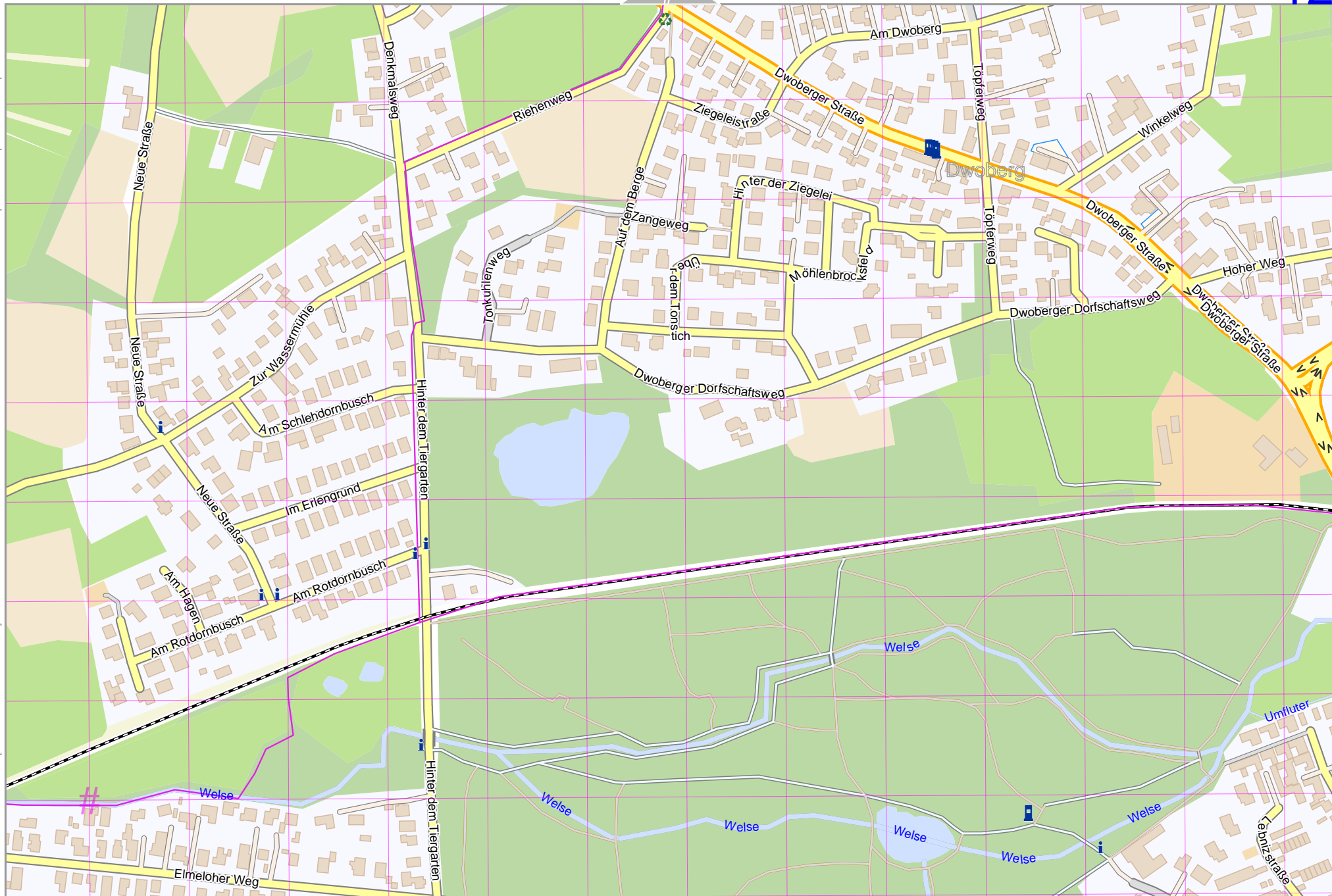


Map data © OpenStreetMap contributors

lon 8.60540 lat 53.05898

lon 8.58550 lat 53.05079 [ nom. scale = 1 / 5000 ]

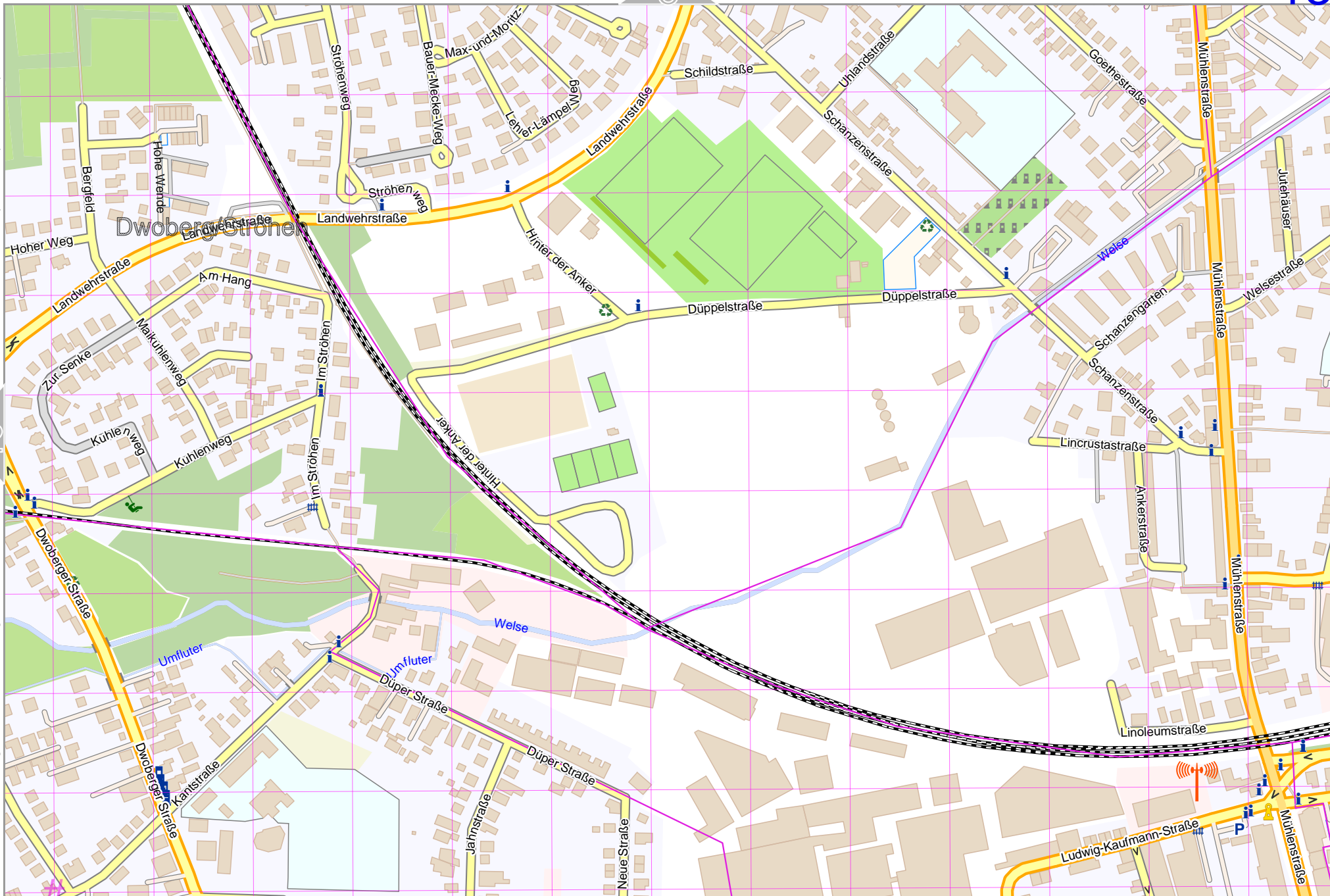
pdfmap\_20240817\_163055\_Delmenhorst\_8.63526\_53.0467\_529.pdf



# UTM: 32 U easting 472.30 km northing 5878.10 km  
UTM-Grid-width = 100m

Map data © OpenStreetMap contributors

lon 8.60540 lat 53.05079 [ nom. scale = 1 / 5000 ]



lon 8.62531 lat 53.05898

pdfmap\_20240817\_163055\_Delmenhorst\_8.63526\_53.0467\_529.pdf

# UTM: 32 U easting 473.60 km northing 5878.00 km  
UTM-Grid-width = 100m

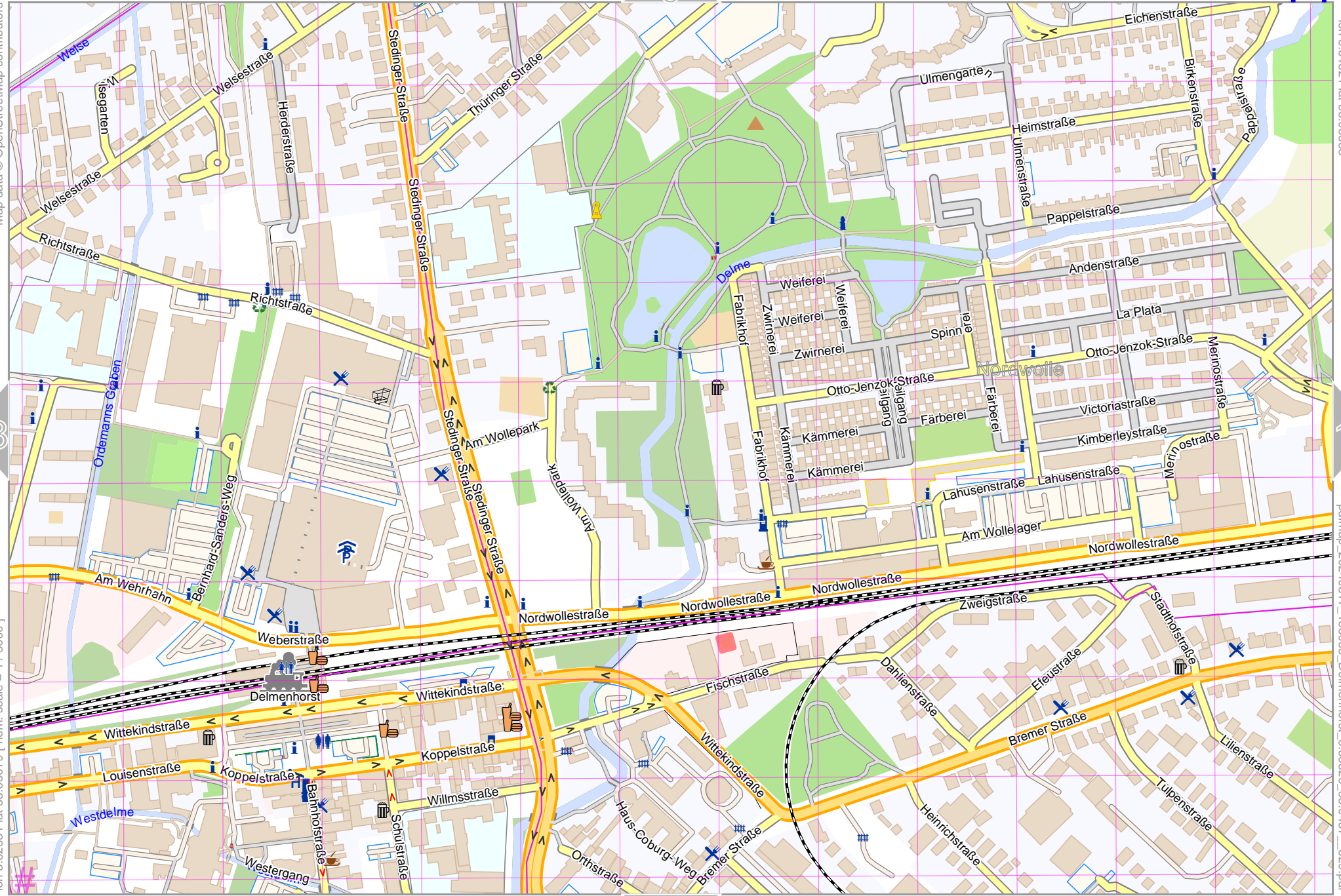
Map data © OpenStreetMap contributors

lon 8.64521 lat 53.05898

lon 8.62531 lat 53.05079 [norm. scale = 1 / 5000]

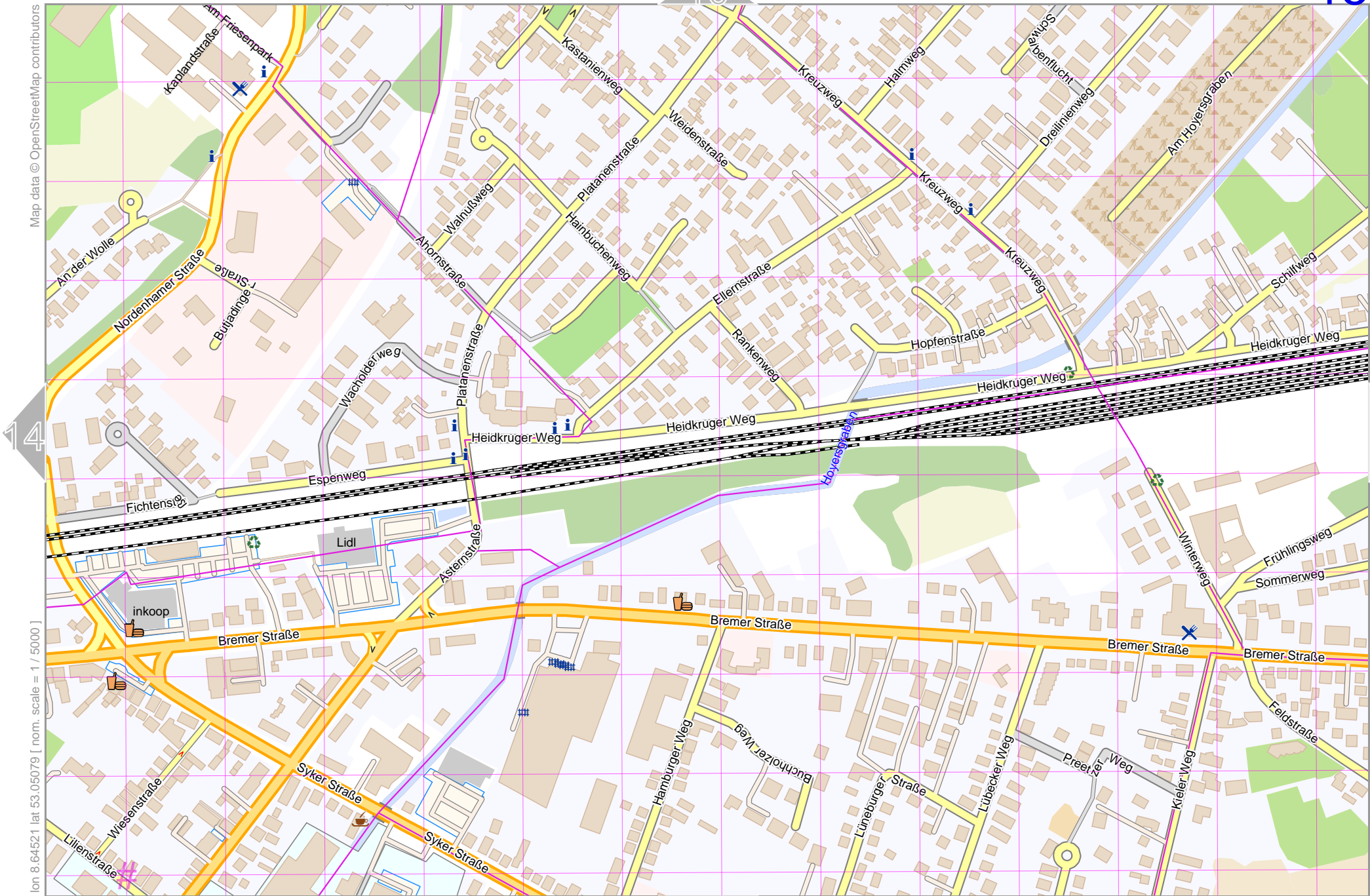
pdfmap\_20240817\_163055\_Delmenhorst\_8.63526\_53.0467\_529.pdf

# UTM: 32 U easting 474.90 km northing 5878.00 km  
UTM-Grid-width = 100m



Map data © OpenStreetMap contributors

lon 8.66512 lat 53.05898



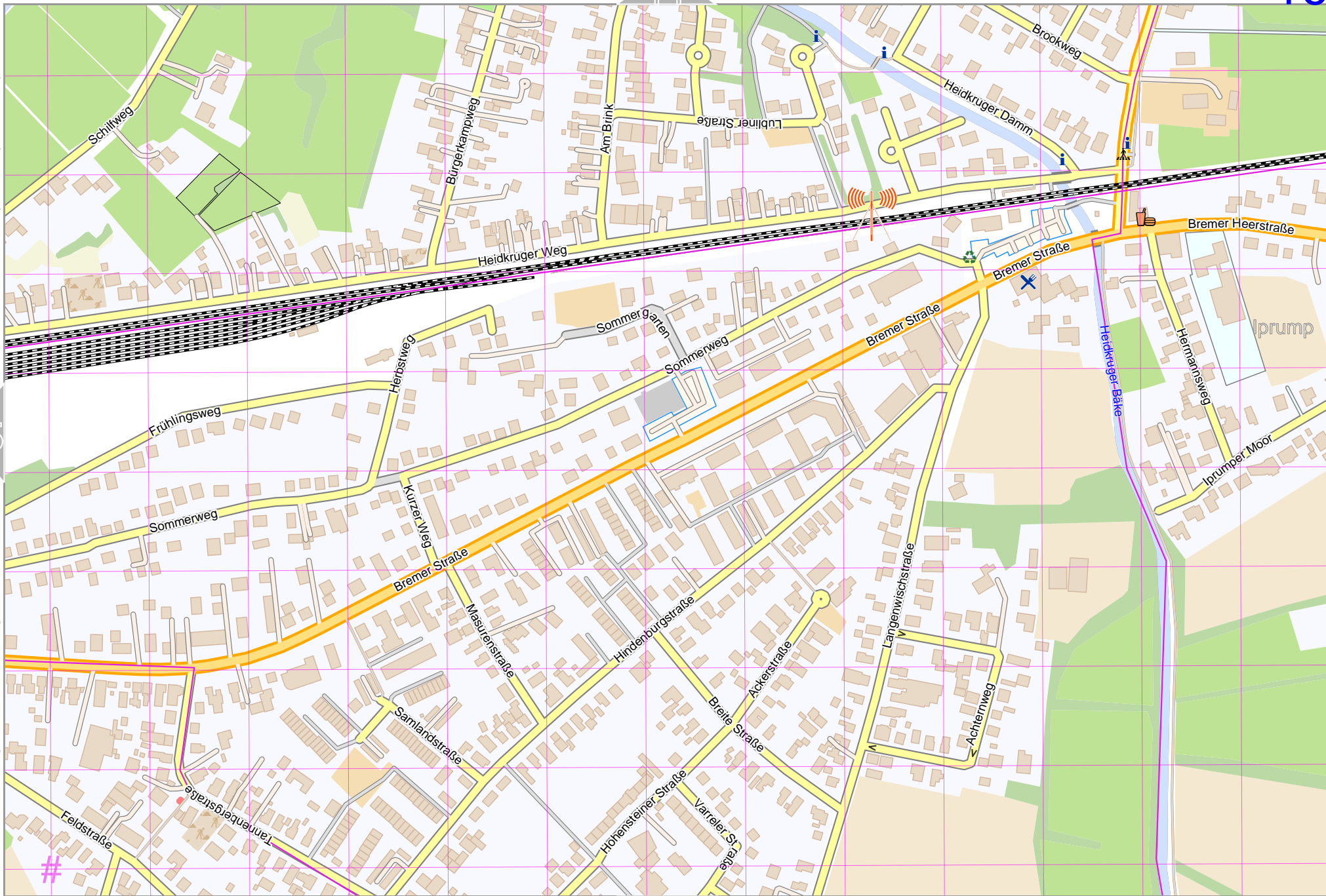
lon 8.64521 lat 53.05079 [norm. scale = 1 / 5000]

pdfmap\_20240817\_163055\_Delmenhorst\_8.63526\_53.0467\_529.pdf

# UTM: 32 U easting 476.30 km northing 5878.00 km  
UTM-Grid-width = 100m

Map data © OpenStreetMap contributors

lon 8.68503 lat 53.05898

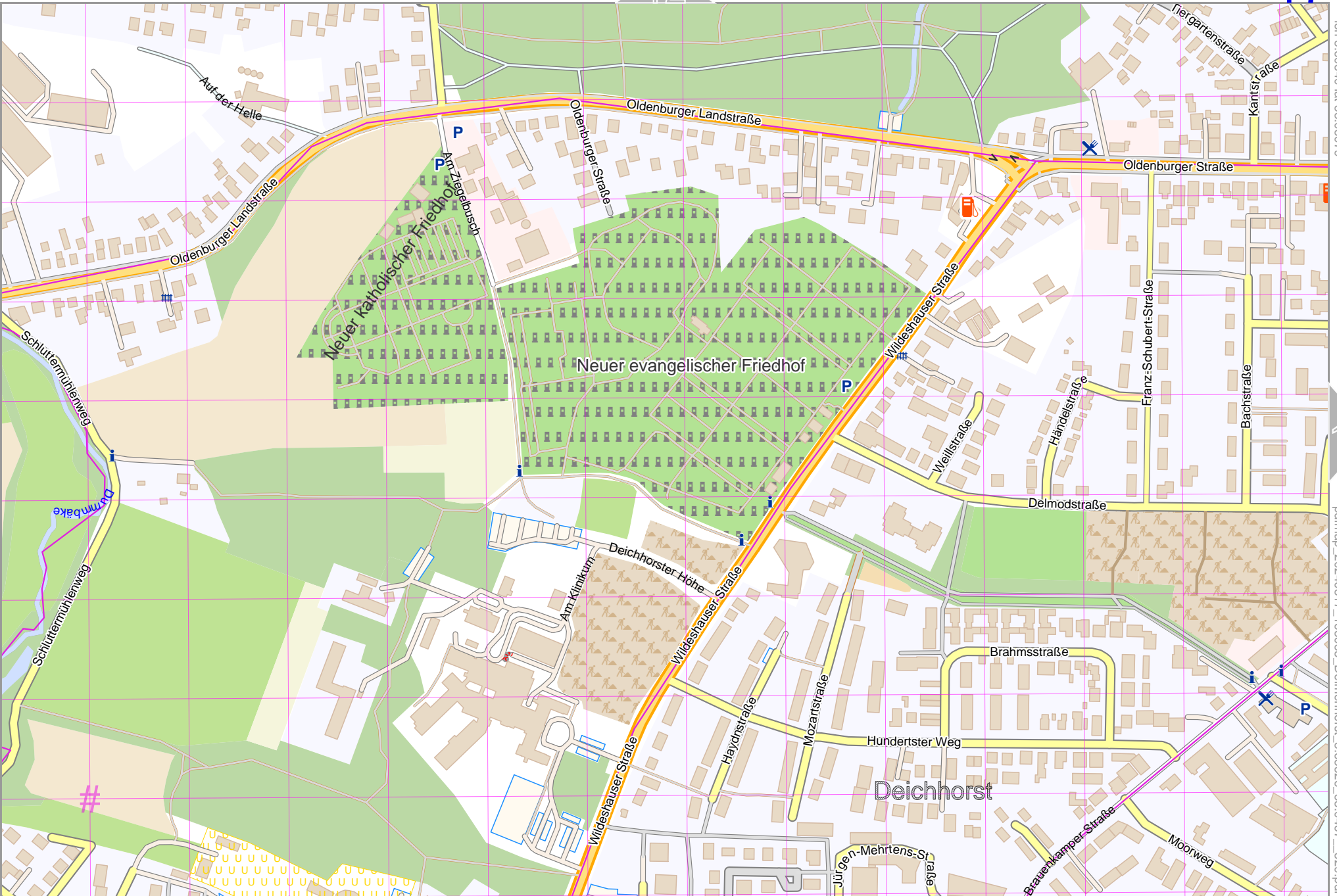


lon 8.66512 lat 53.05079 [ nom. scale = 1 / 5000 ]

pdfmap\_20240817\_163055\_Delmenhorst\_8.63526\_53.0467\_529.pdf

# UTM: 32 U easting 477.60 km northing 5878.00 km  
UTM-Grid-width = 100m





12

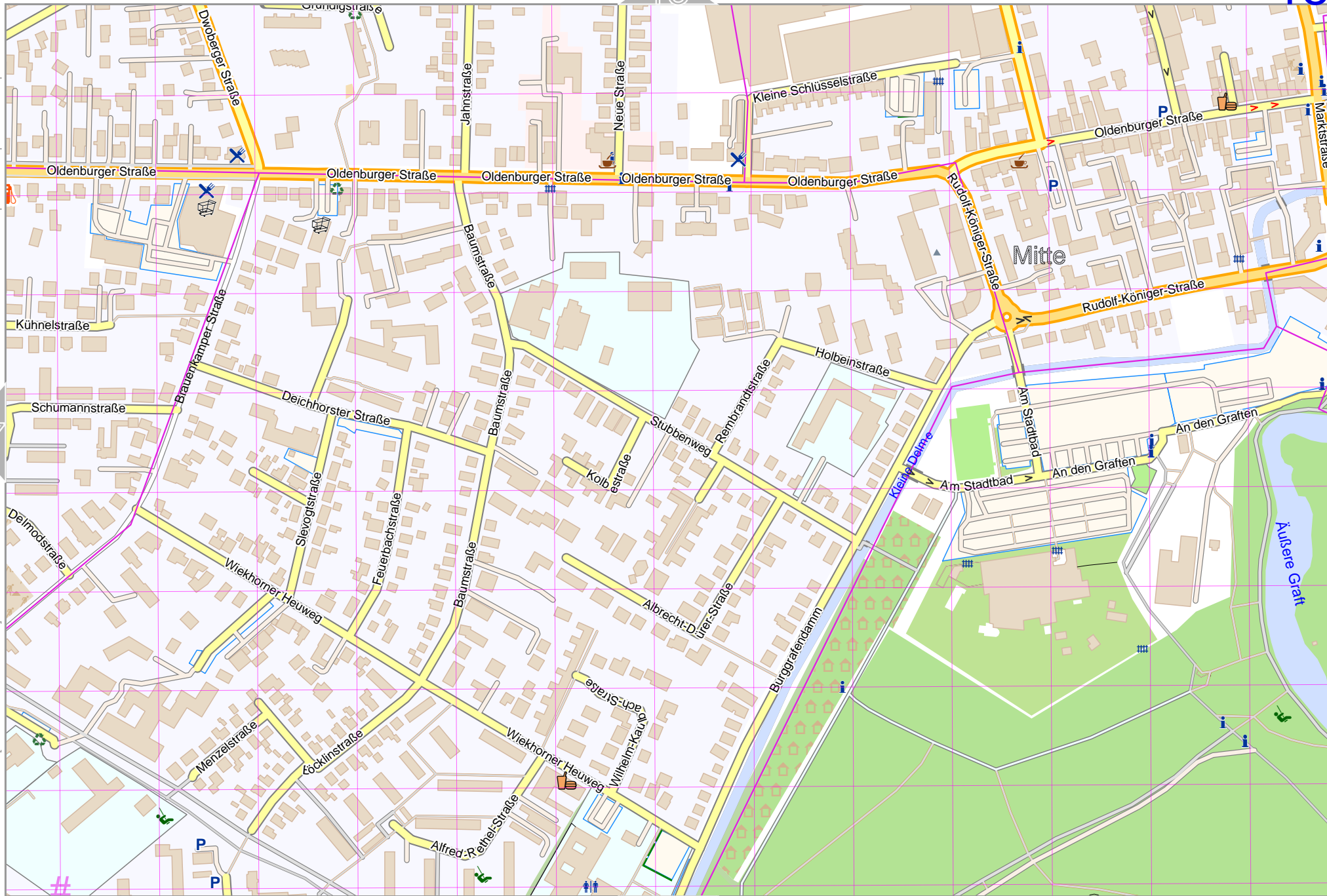
17

18

22

Map data © OpenStreetMap contributors

lon 8.62531 lat 53.05079



17

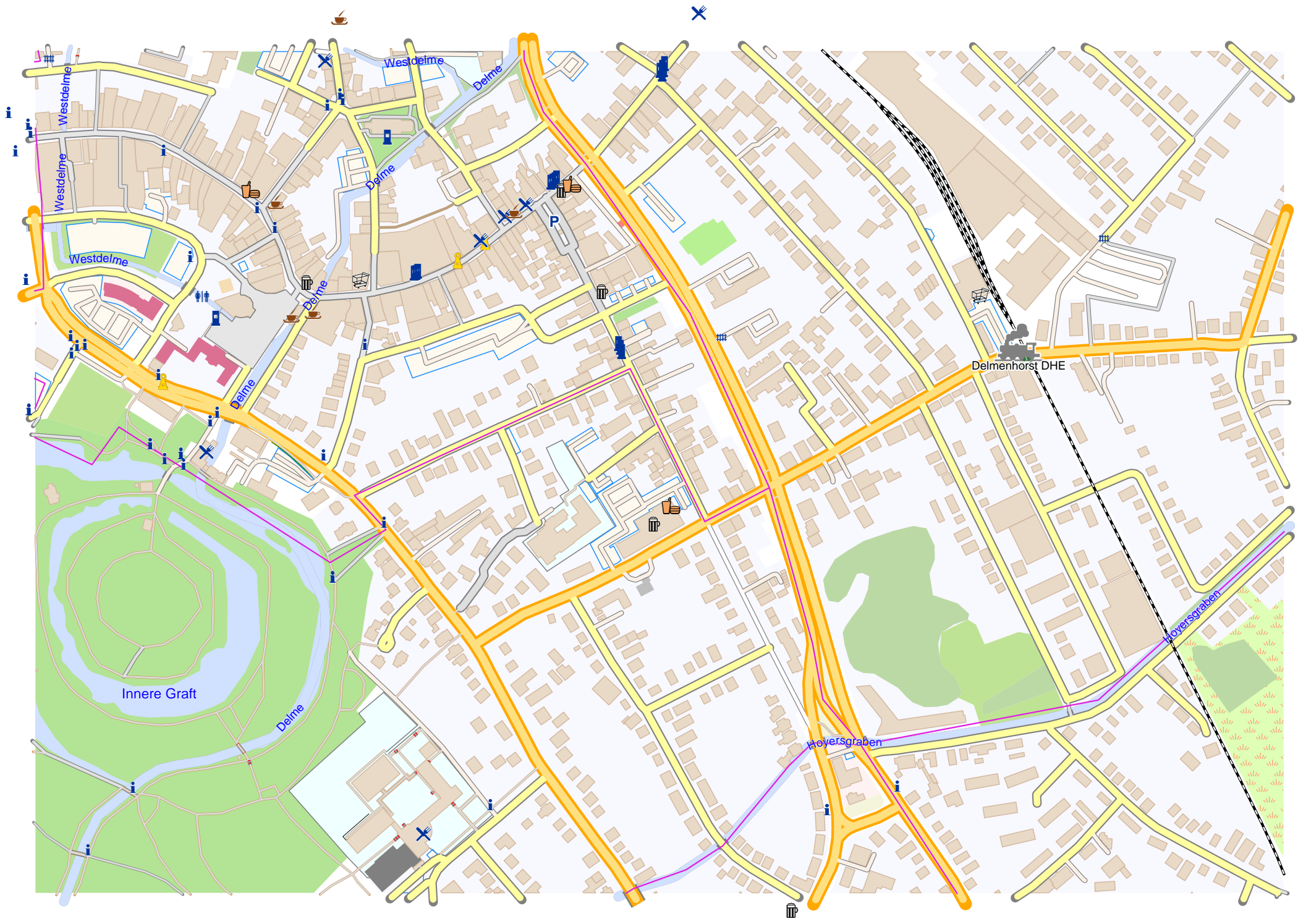
19

lon 8.60540 lat 53.04270 [ nom. scale = 1 / 5000 ]

pdfmap\_20240817\_163055\_Delmenhorst\_8.636526\_53.0467\_529.pdf

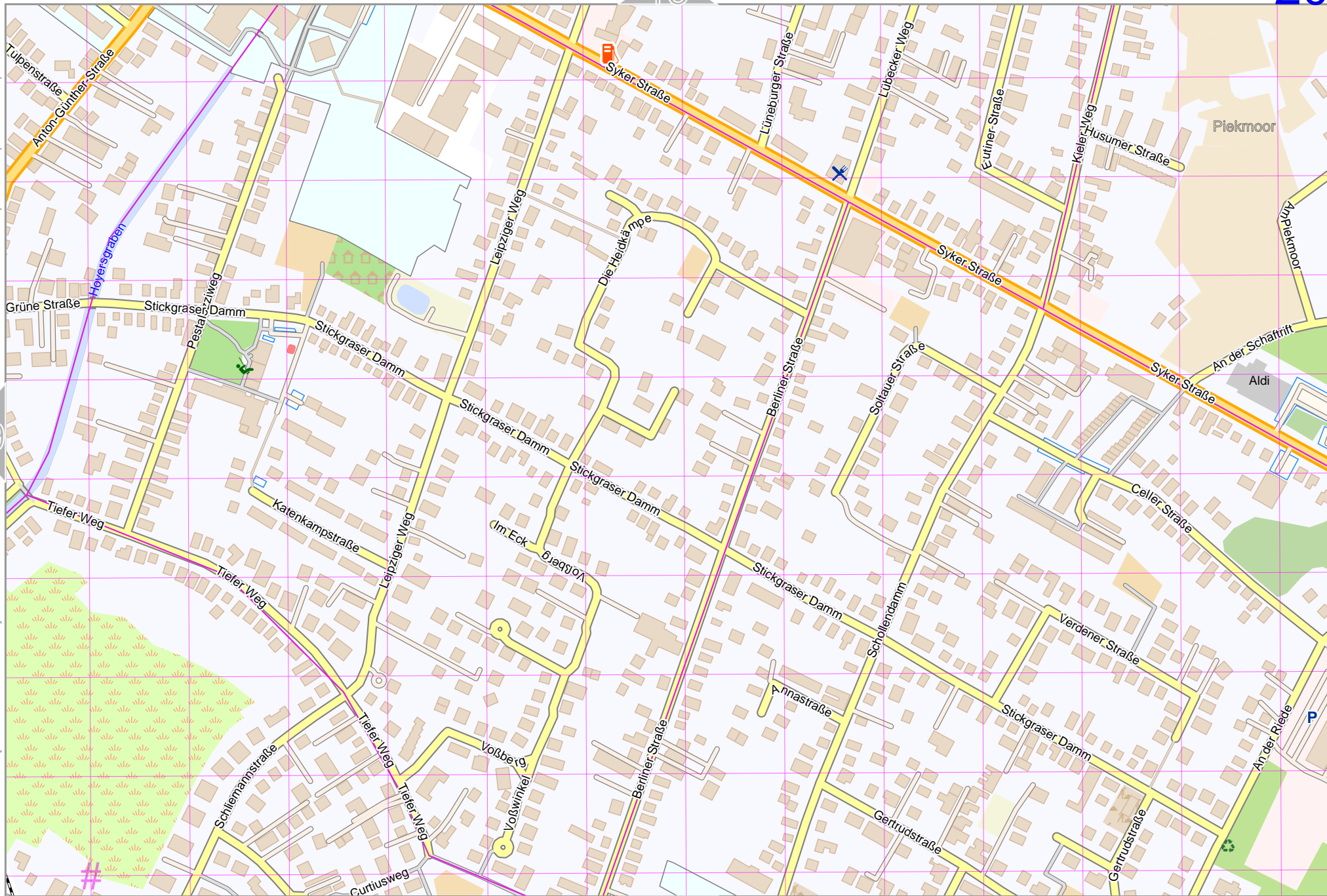
# UTM: 32 U easting 473.60 km northing 5877.10 km  
UTM-Grid-width = 100m

23



Map data © OpenStreetMap contributors

lon 8.66512 lat 53.05079



lon 8.64521 lat 53.04270 [ norm. scale = 1 / 5000 ]

pdfmap\_20240817\_163055\_Delmenhorst\_8.63526\_53.0467\_529.pdf

# UTM: 32 U easting 476.30 km northing 5877.10 km  
UTM-Grid-width = 100m

Map data © OpenStreetMap contributors

lon 8.68503 lat 53.05079

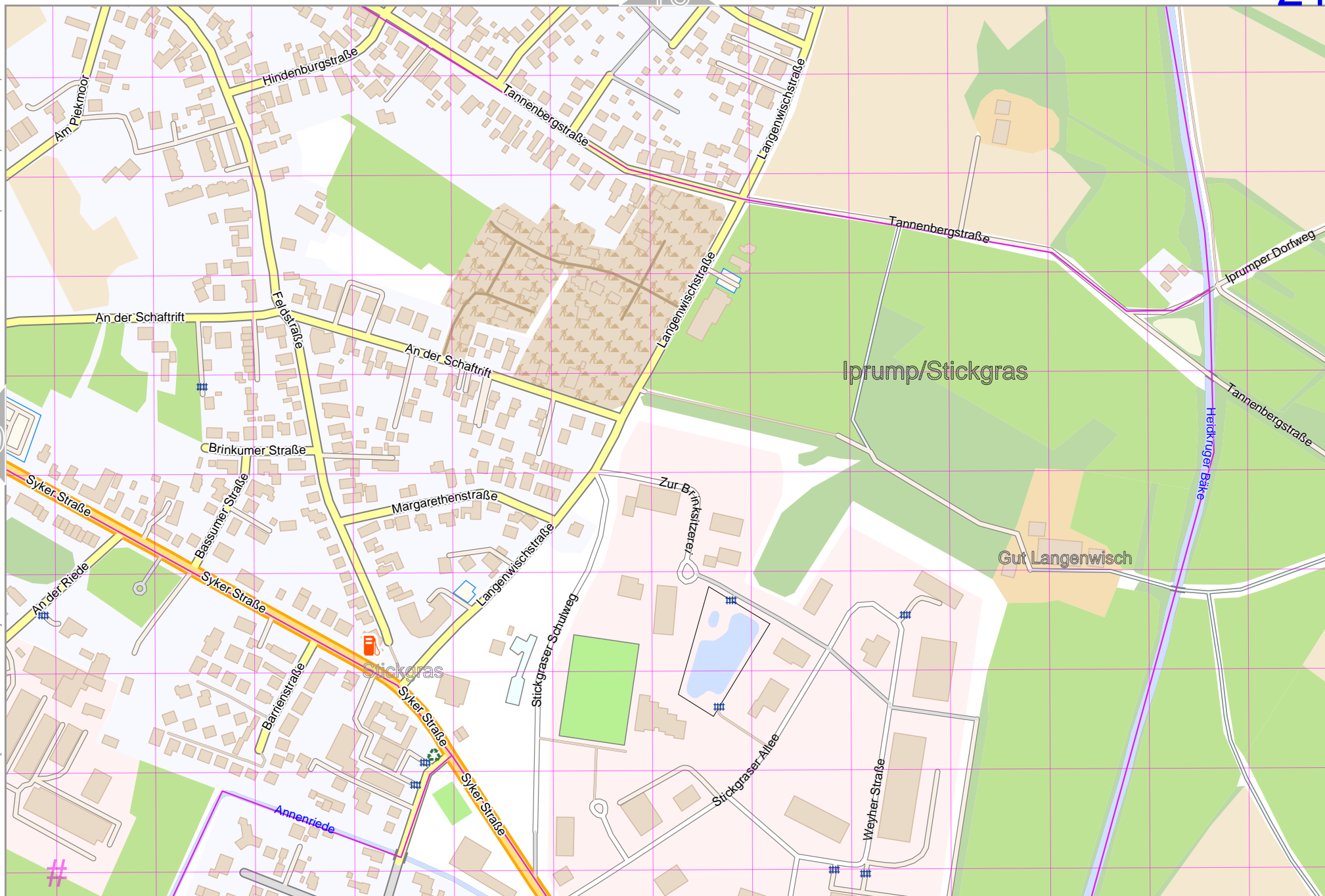
20

16

26

lon 8.66512 lat 53.04270 [ nom. scale = 1 / 5000 ]

pdfmap\_20240817\_163055\_Delmenhorst\_8.63526\_53.0467\_529.pdf



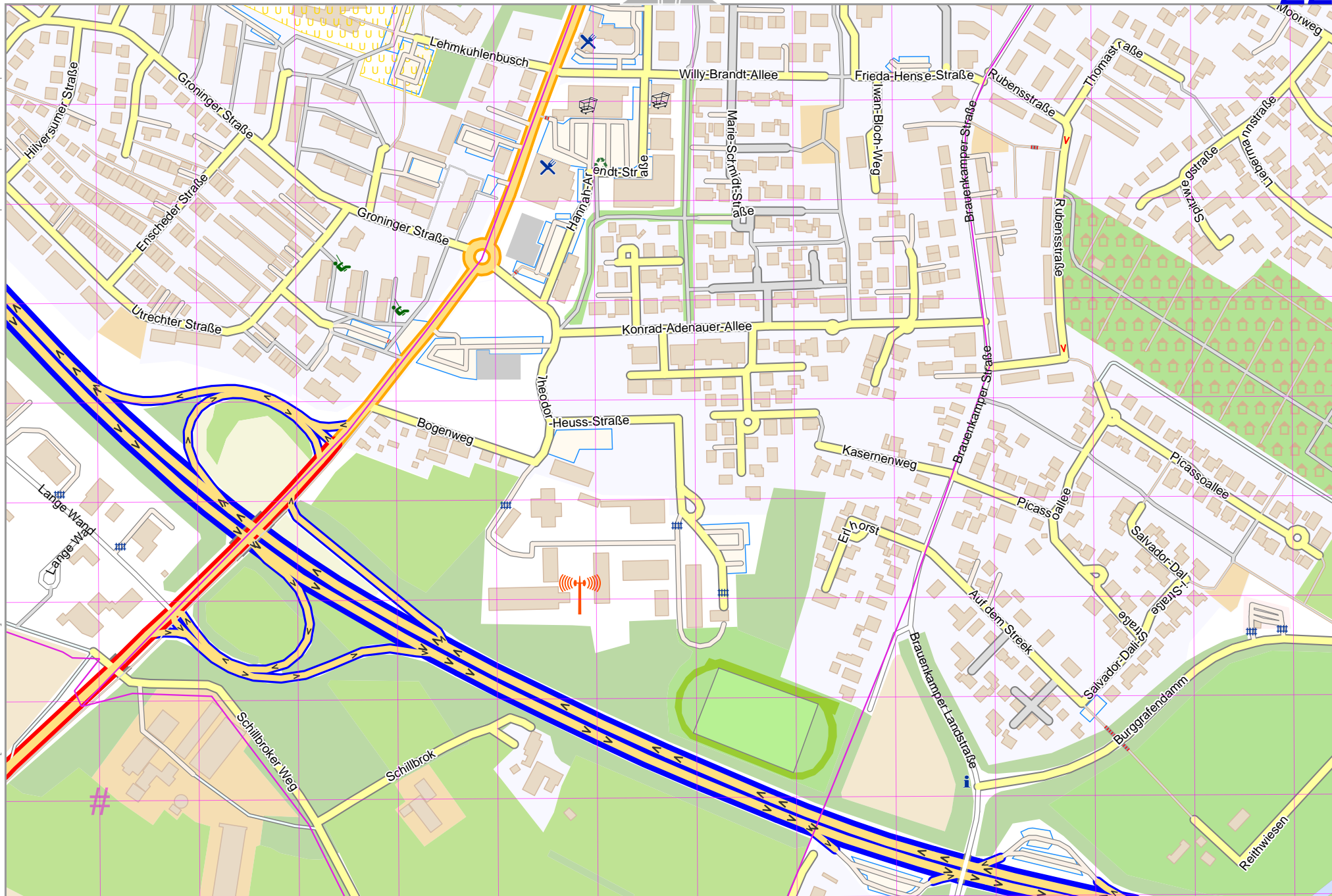
# UTM: 32 U easting 477.60 km northing 5877.10 km  
UTM-Grid-width = 100m

Map data © OpenStreetMap contributors

lon 8.60540 lat 53.04270

lon 8.58550 lat 53.03461 [ nom. scale = 1 / 5000 ]

pdfmap\_20240817\_163055\_Delmenhorst\_8.636526\_53.0467\_529.pdf



# UTM: 32 U easting 472.30 km northing 5876.30 km  
UTM-Grid-width = 100m

# Delmenhorst

Map data © OpenStreetMap contributors

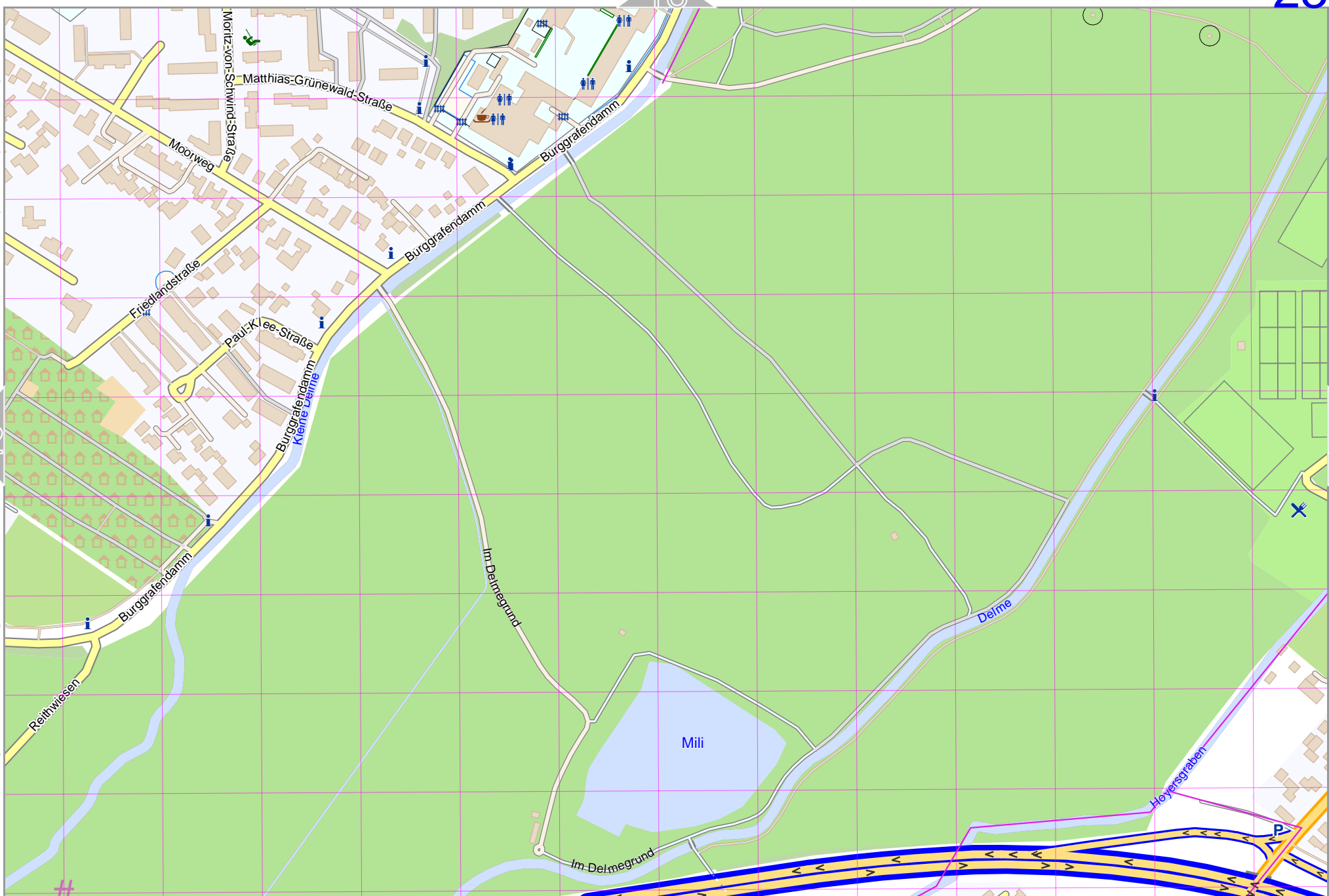
lon 8.62531 lat 53.04270

22

24

lon 8.60540 lat 53.03461 [ nom. scale = 1 / 5000 ]

pdfmap\_20240817\_163055\_Delmenhorst\_8.63526\_53.0467\_529.pdf



# UTM: 52 U easting 473.60 km northing 5876.20 km  
 UTM-Grid-width = 100m

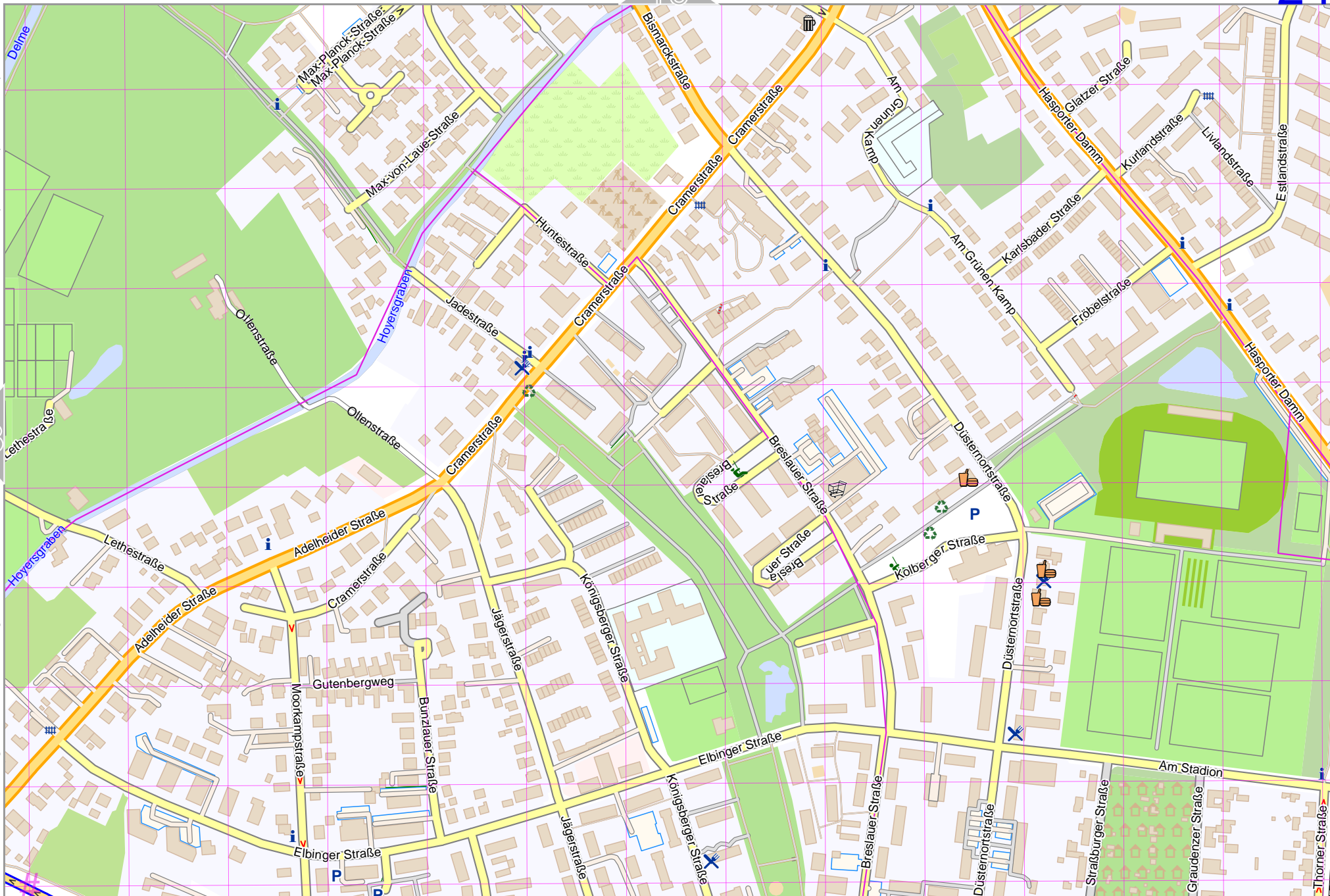
28

Map data © OpenStreetMap contributors

lon 8.64521 lat 53.04270

lon 8.62531 lat 53.03461 [ nom. scale = 1 / 5000 ]

pdfmap\_20240817\_163055\_Delmenhorst\_8.63526\_53.0467\_529.pdf



# UTM: 32 U easting 474.90 km northing 5876.20 km  
UTM-Grid-width = 100m



Map data © OpenStreetMap contributors

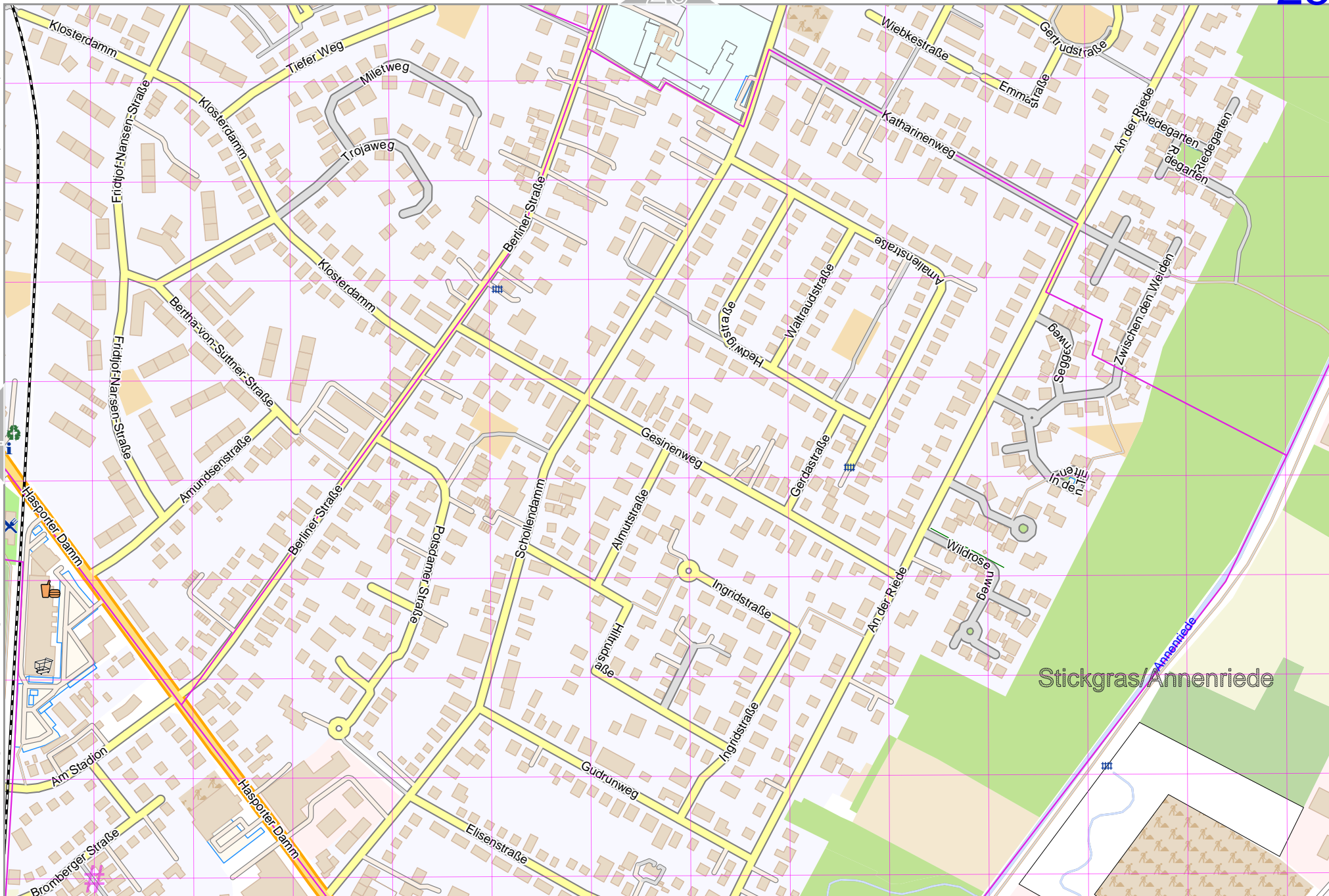
lon 8.66512 lat 53.04270

pdfmap\_20240817\_163055\_Delmenhorst\_8.66526\_53.0467\_529.pdf

lon 8.64521 lat 53.03461 [ nom. scale = 1 / 5000 ]

# UTM: 32 U easting 476.30 km northing 5876.20 km

UTM-Grid-width = 100m



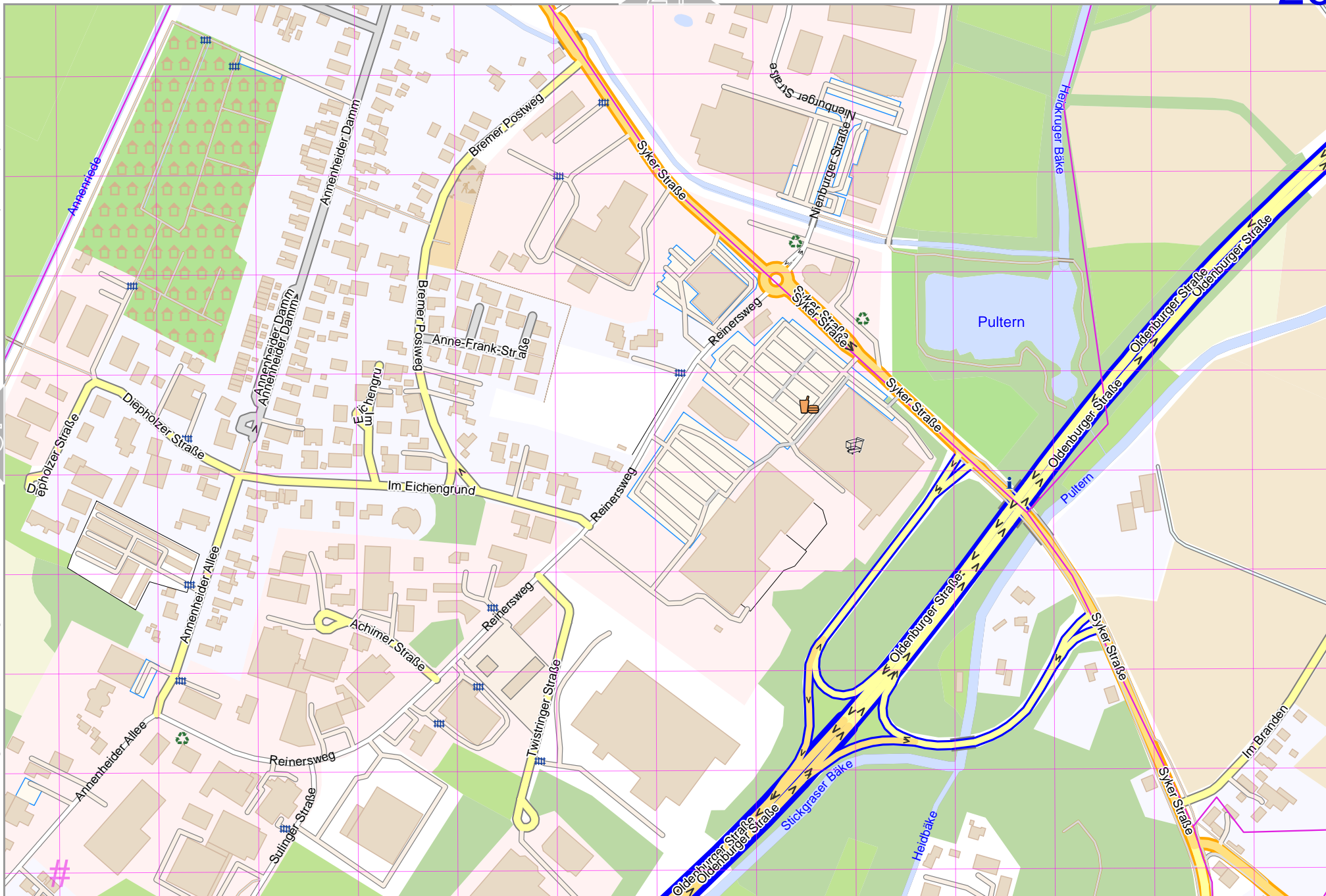
Stickgras/Annenriede

Map data © OpenStreetMap contributors

lon 8.68503 lat 53.04270

pdfmap\_20240817\_163055\_Delmenhorst\_8.68502\_53.0467\_529.pdf

lon 8.66512 lat 53.03461 [ nom. scale = 1 / 5000 ]



25

21

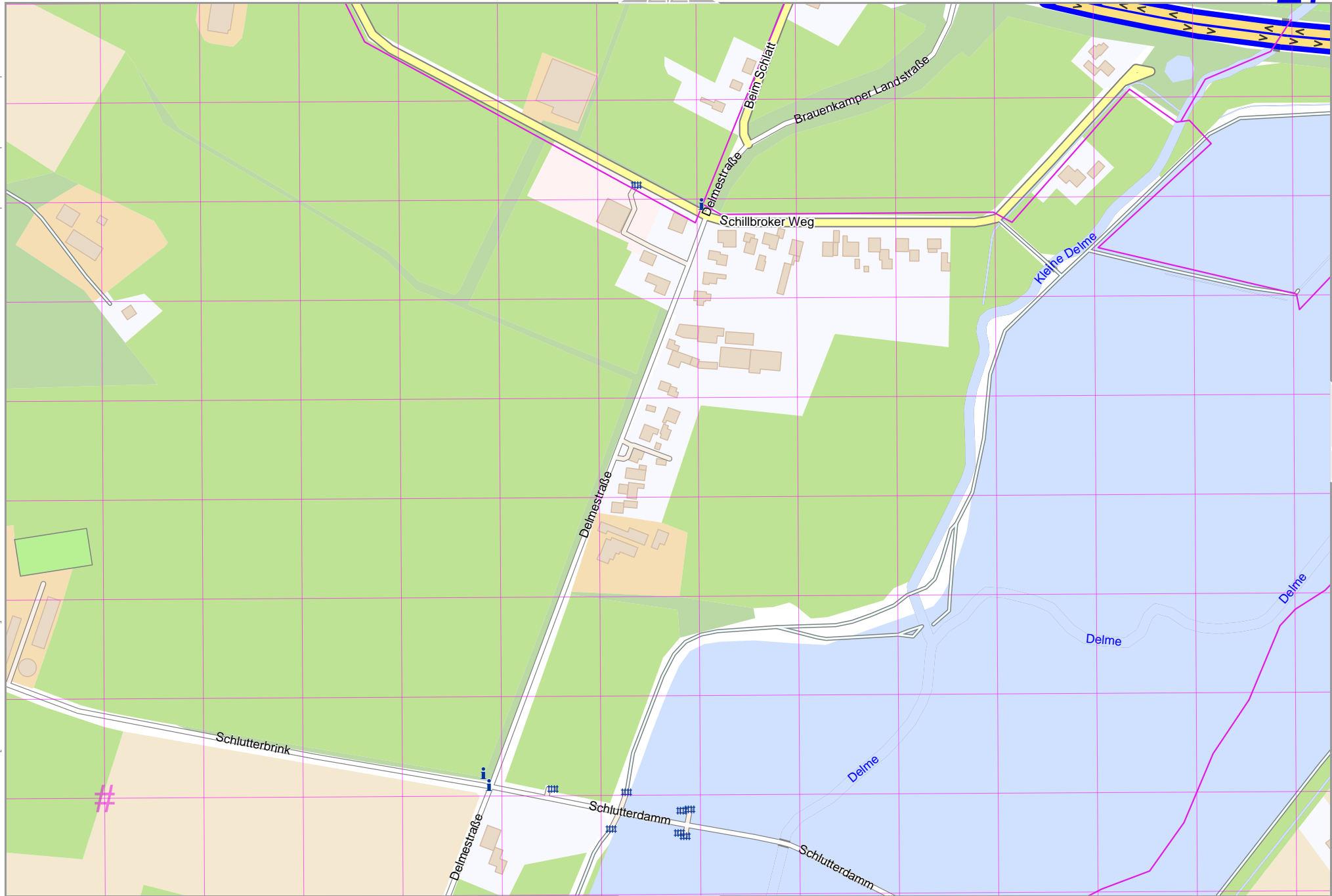
31

# UTM: 32 U easting 477.60 km northing 5876.20 km  
UTM-Grid-width = 100m

Map data © OpenStreetMap contributors

lon 8.58550 lat 53.02653 [ nom. scale = 1 / 5000 ]

# UTM: 32 U easting 472.30 km northing 5875.40 km  
UTM-Grid-width = 100m



22

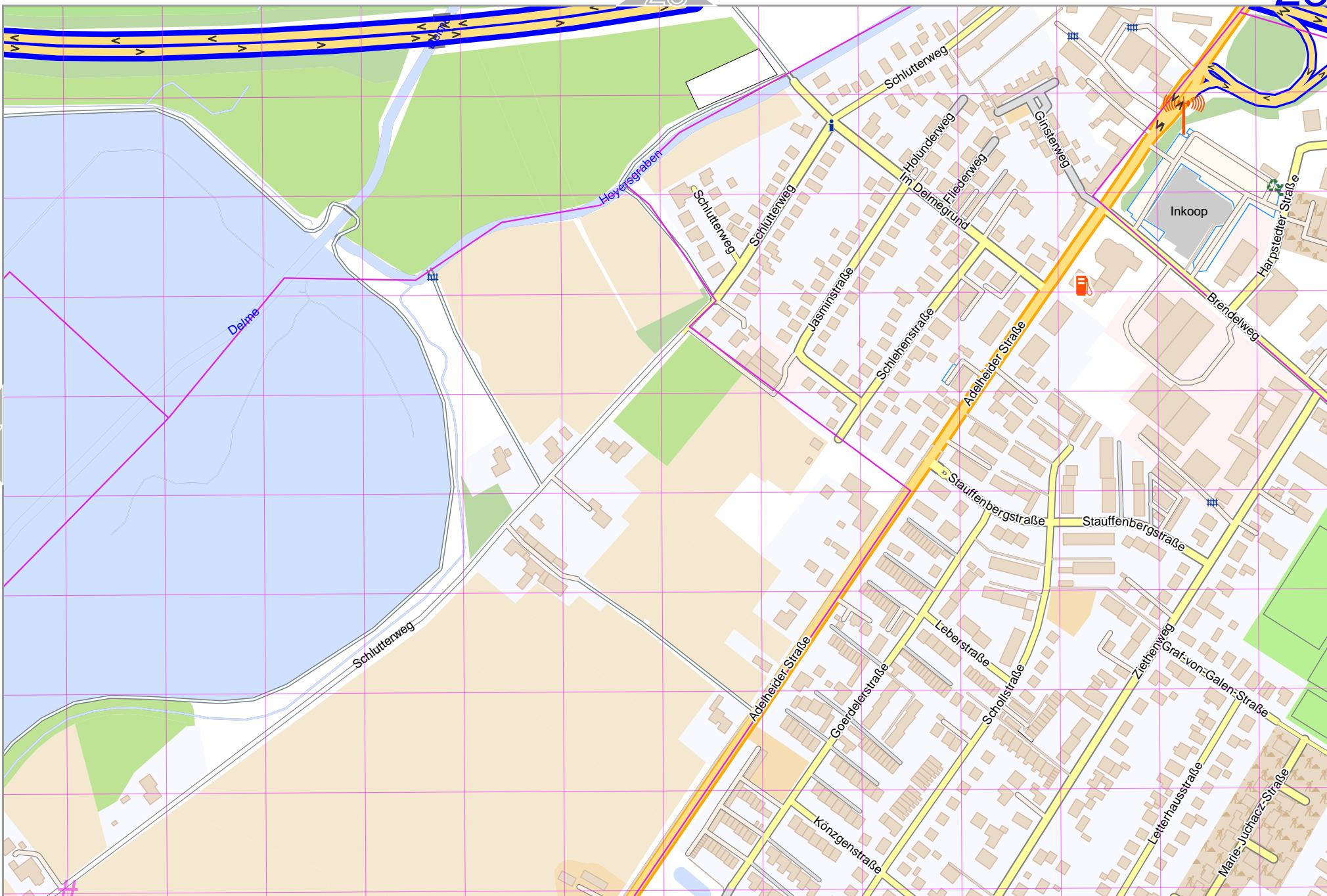
27

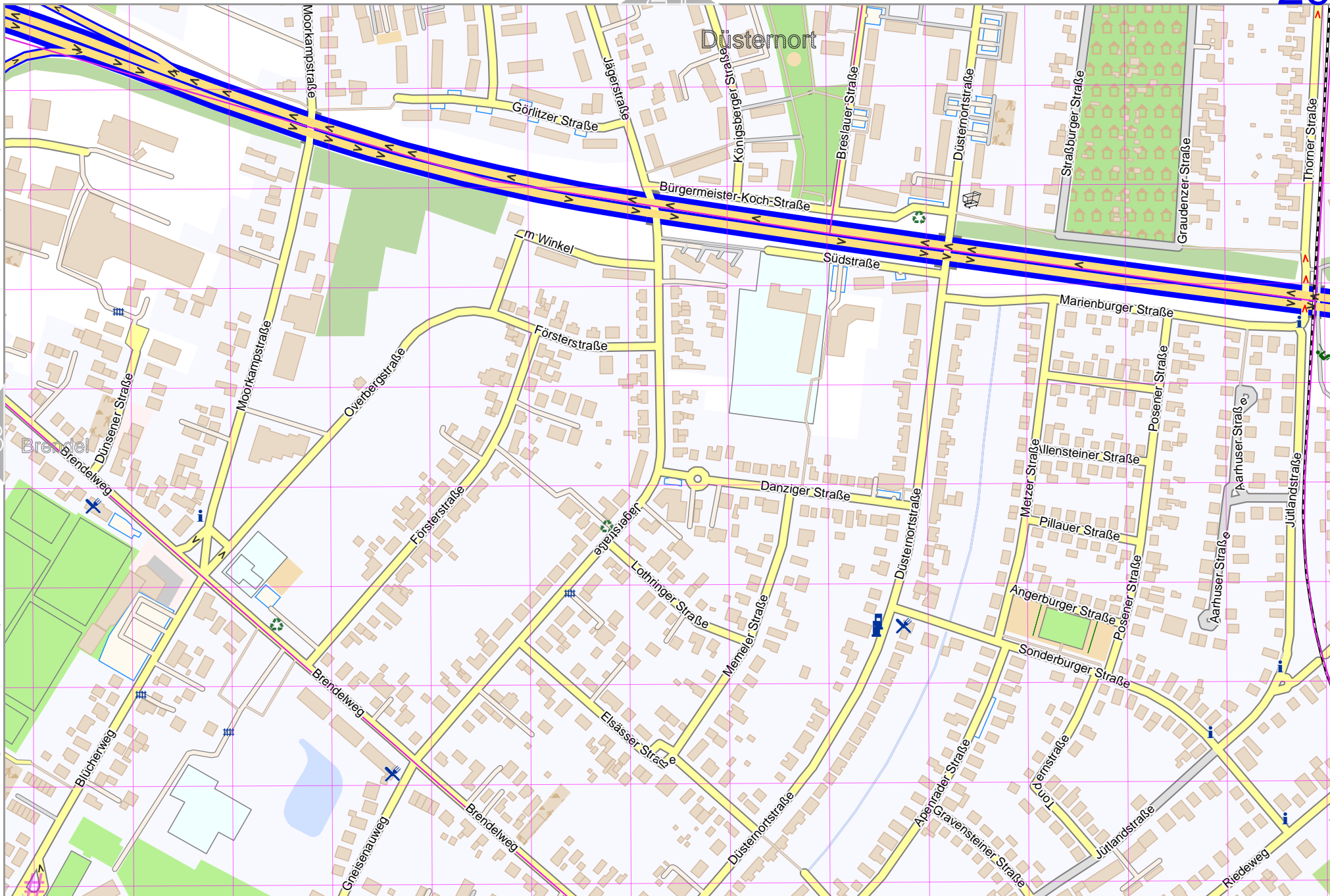
lon 8.60540 lat 53.03461

28

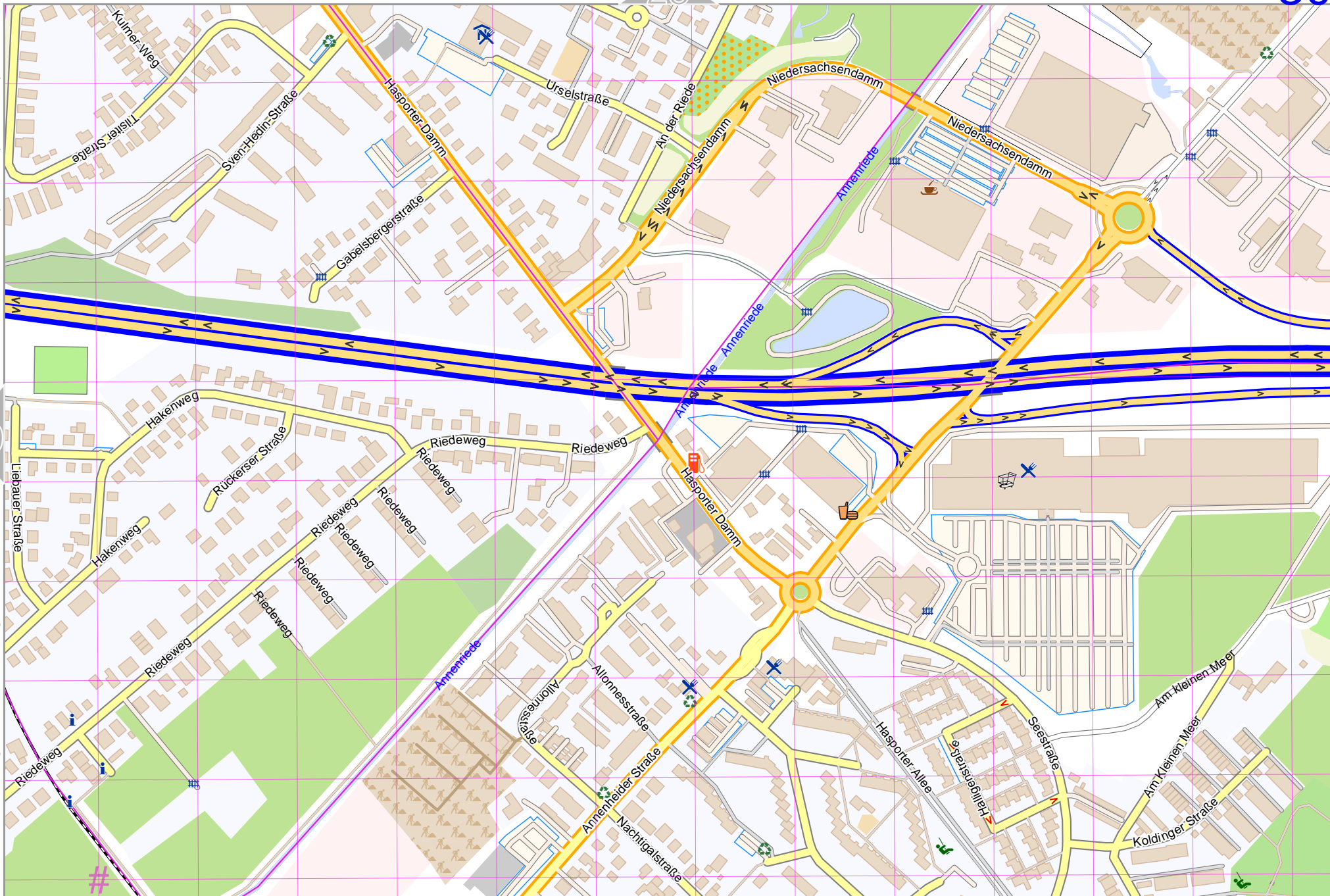
pdfmap\_20240817\_163055\_Delmenhorst\_8.63526\_53.0467\_529.pdf

32

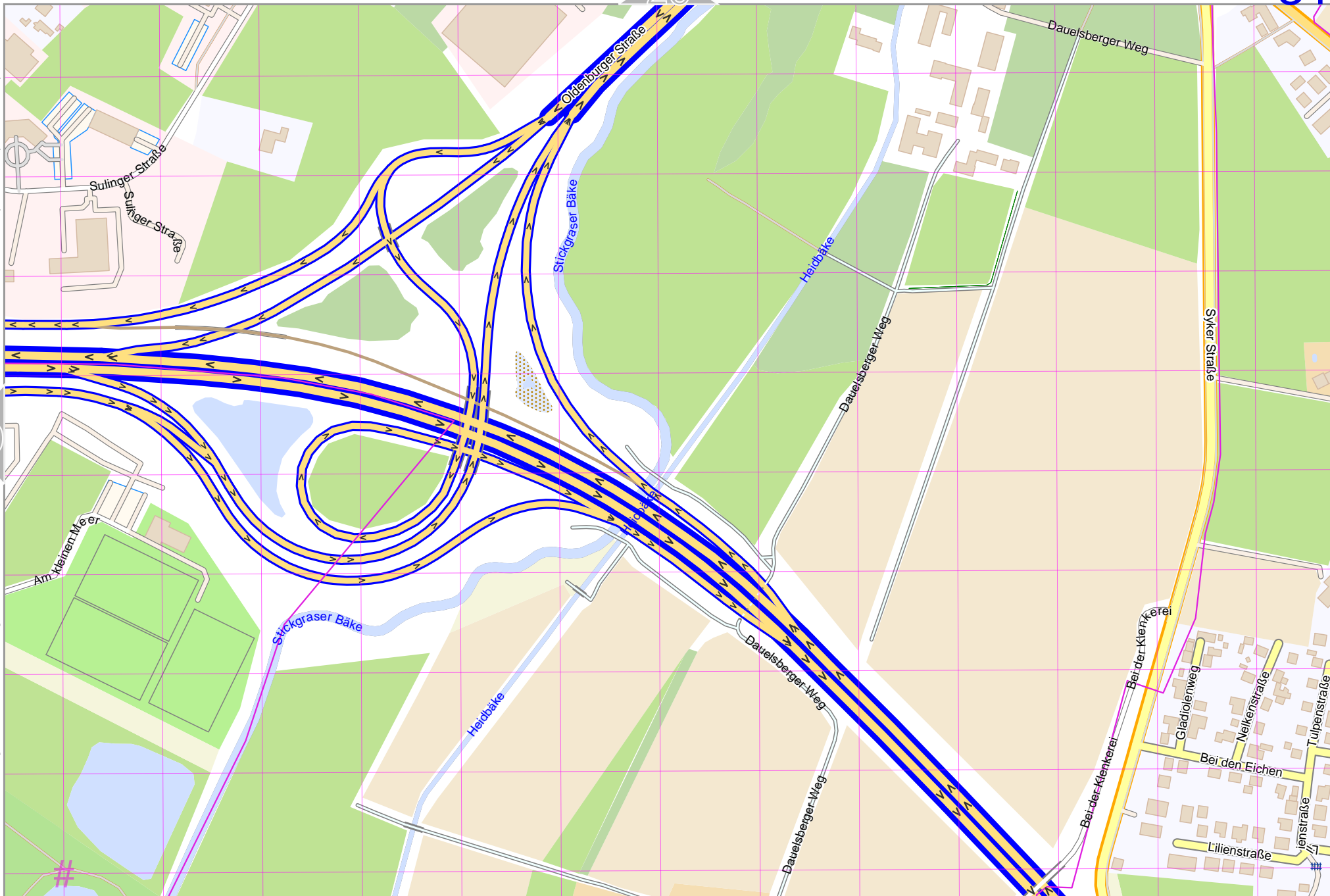




# UTM: 32 U easting 474.90 km northing 5875.30 km  
 UTM-Grid-width = 100m



# UTM: 32 U easting 476.30 km northing 5875.30 km  
 UTM-Grid-width = 100m

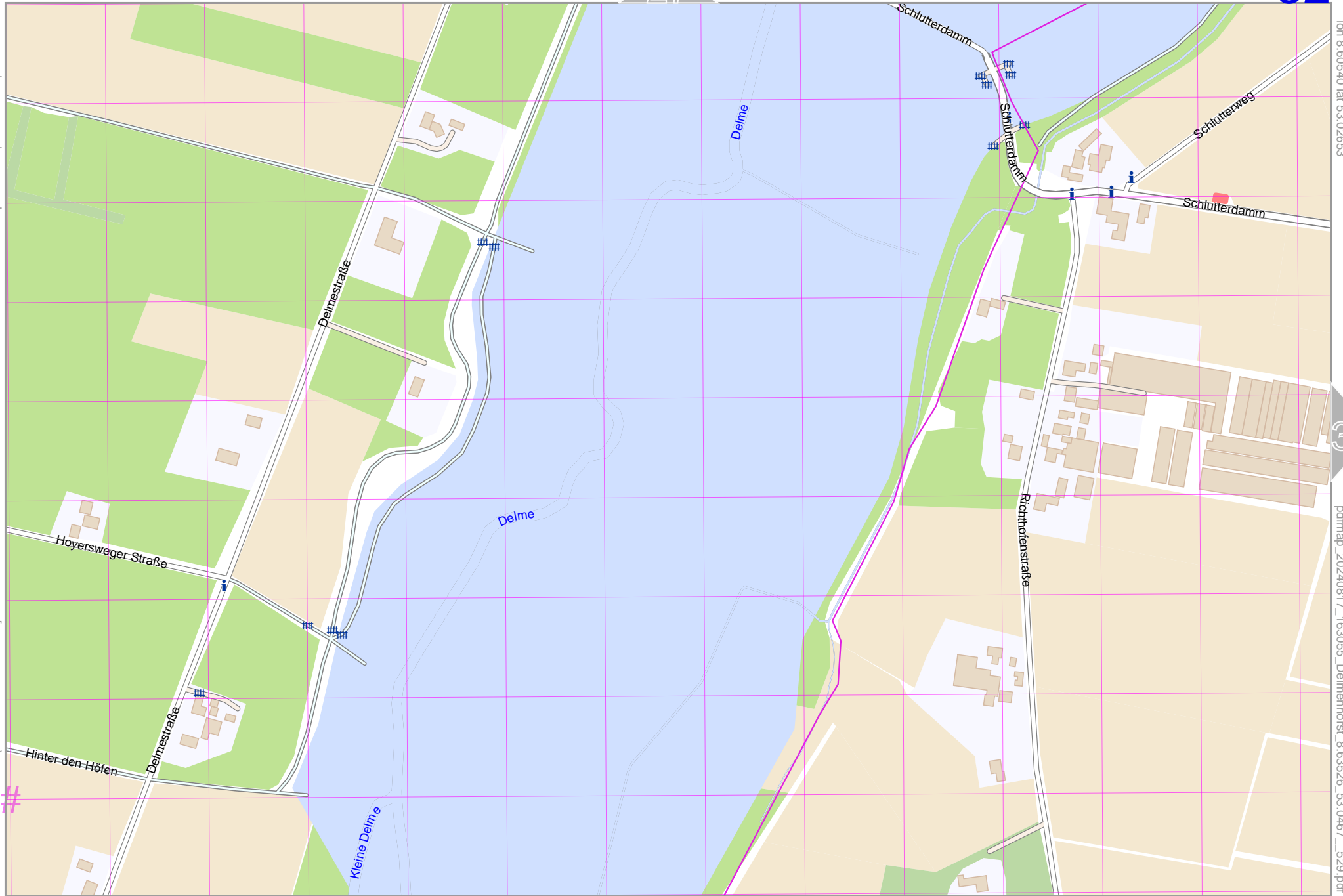


Map data © OpenStreetMap contributors

lon 8.58550 lat 53.01844 [ norm. scale = 1 / 5000 ]

lon 8.60540 lat 53.02653

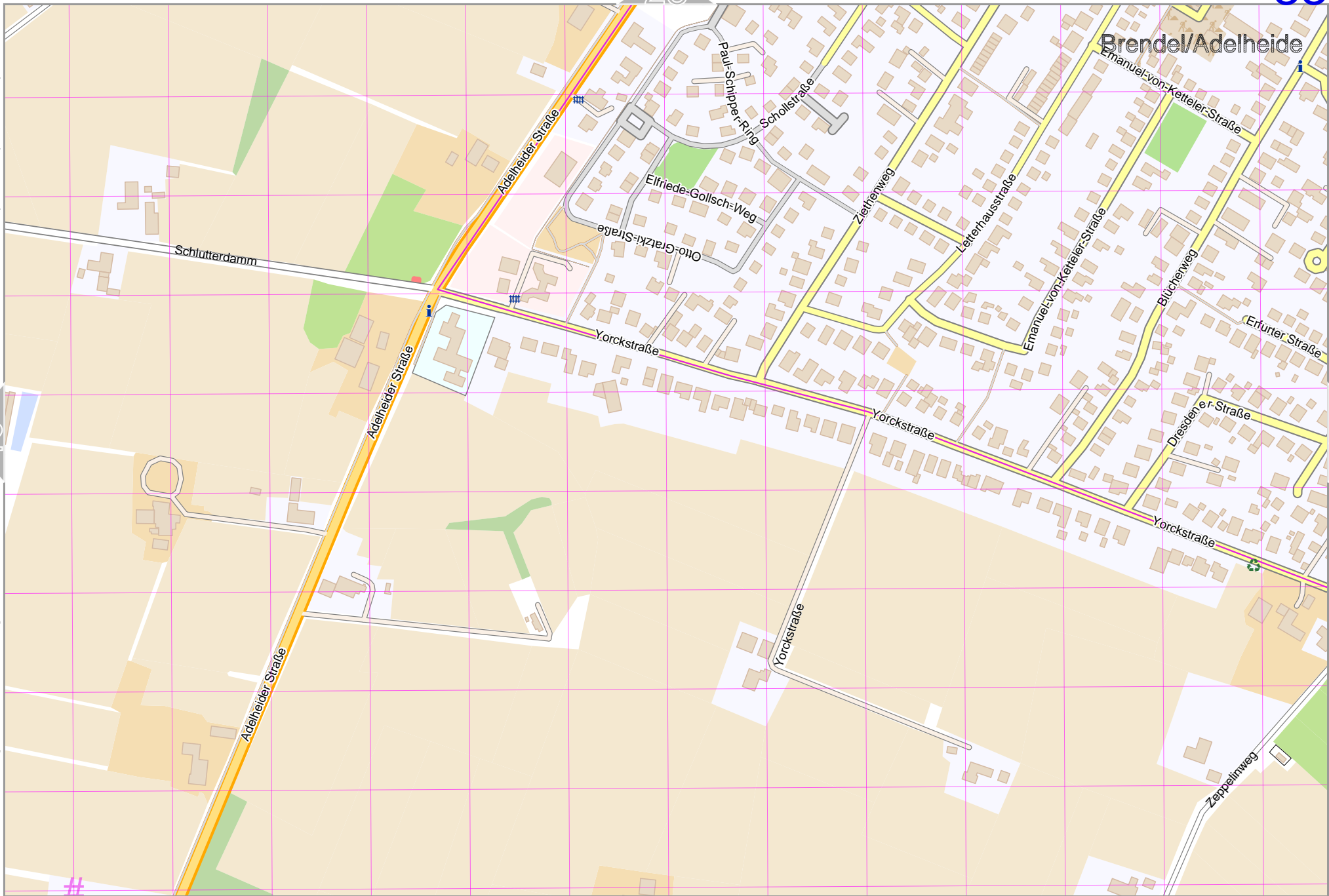
pdfmap\_20240817\_163055\_Delmenhorst\_8.63526\_53.0467\_529.pdf





Map data © OpenStreetMap contributors

lon 8.62531 lat 53.02653



32

34

28

lon 8.60540 lat 53.01844 [ norm. scale = 1 / 5000 ]

pdfmap\_20240817\_163055\_Delmenhorst\_8.63526\_53.0467\_529.pdf

# UTM: 32 U easting 473.60 km northing 5874.40 km  
UTM-Grid-width = 100m



Map data © OpenStreetMap contributors

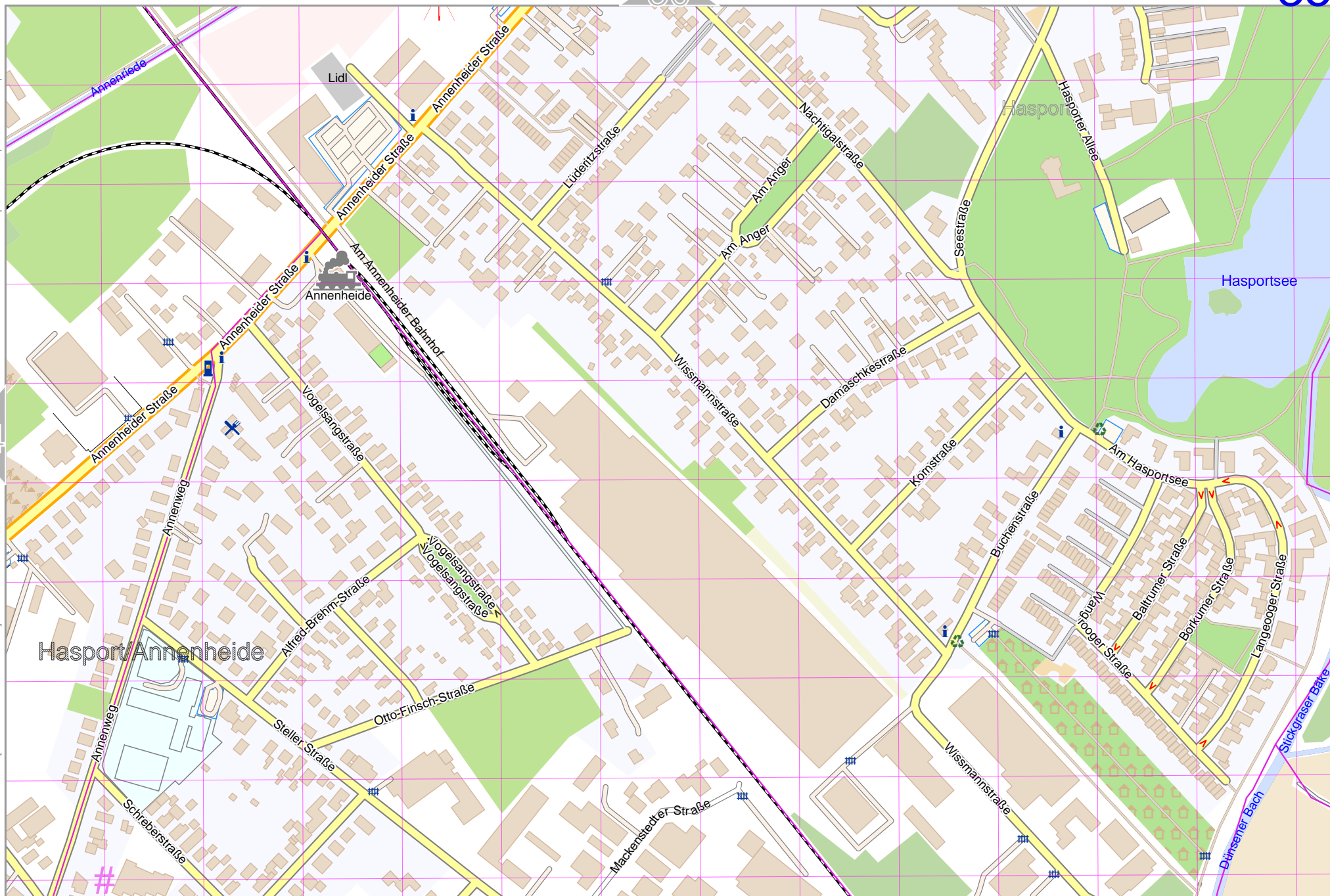
lon 8.66512 lat 53.02653

34

36

lon 8.64521 lat 53.01844 [ nom. scale = 1 / 5000 ]

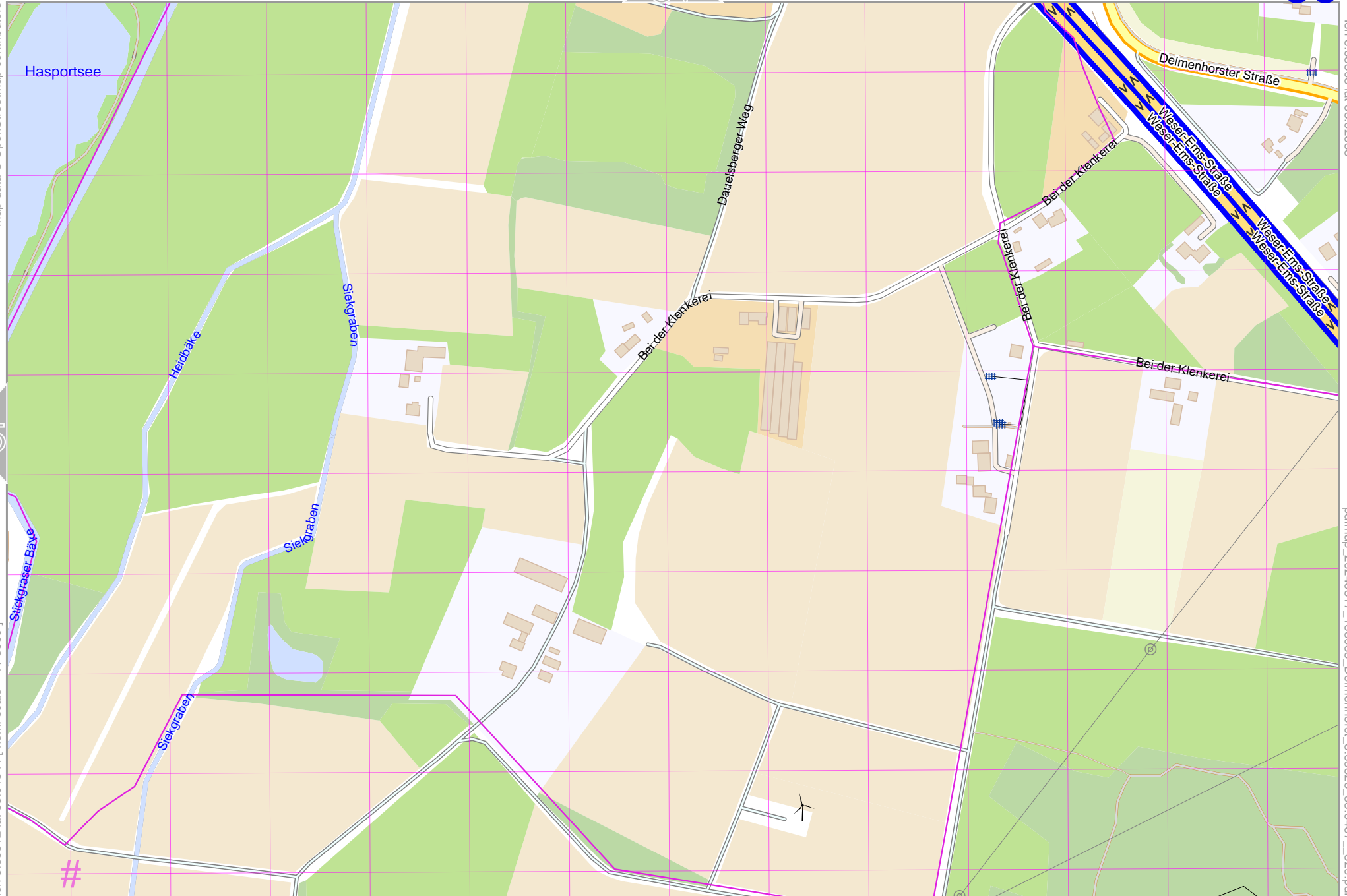
pdfmap\_20240817\_163055\_Delmenhorst\_8.63526\_53.0467\_529.pdf



# UTM: 32 U easting 476.30 km northing 5874.40 km  
UTM-Grid-width = 100m

Map data © OpenStreetMap contributors

lon 8.66512 lat 53.01844 [ norm. scale = 1 / 5000 ]



lon 8.66503 lat 53.02653

pdfmap\_20240817\_163055\_Delmenhorst\_8.63526\_53.0467\_529.pdf

35

31

#

# UTM: 32 U easting 477.60 km northing 5874.40 km  
UTM-Grid-width = 100m