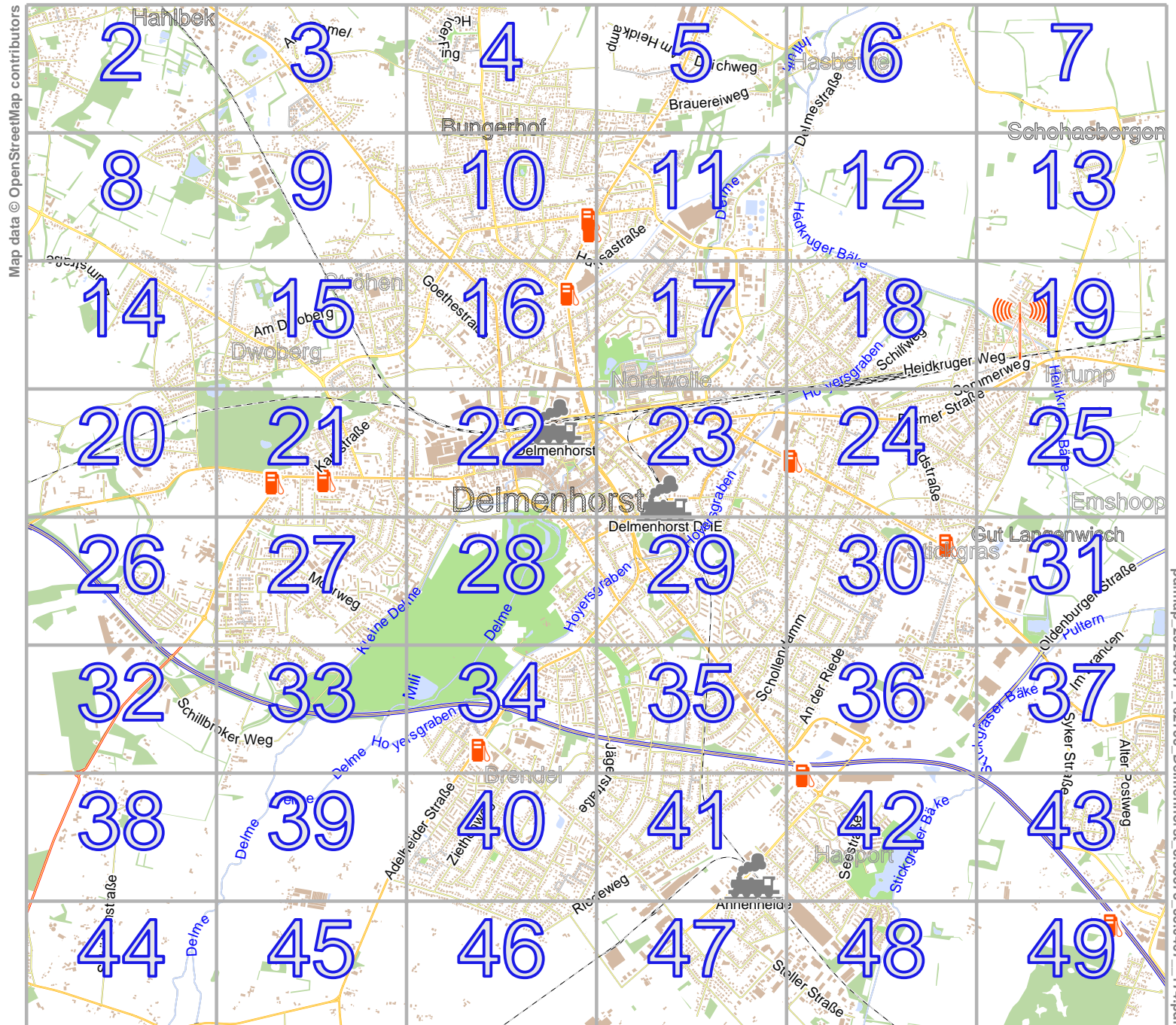


# Delmenhorst

lon 8.69345 lat 53.07913

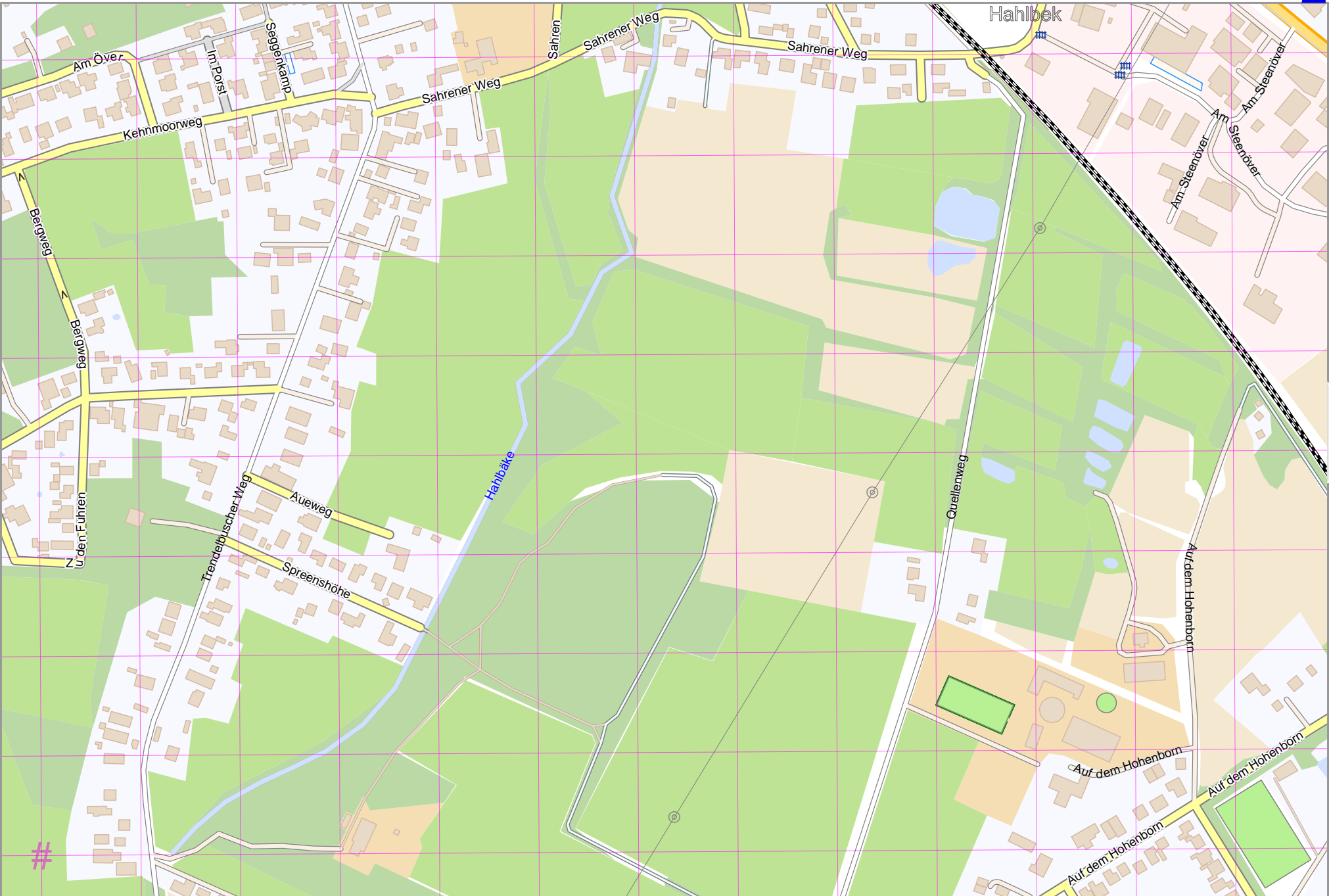


lon 8.57401 lat 53.01443  
[ nom. scale = 1 / 40000 ]

pdfmap\_20240817\_162755\_Delmenhorst\_8.63373\_53.0467\_174.pdf

Map data © OpenStreetMap contributors

lon 8.57401 lat 53.07104 [ nom. scale = 1 / 50000 ]



lon 8.59392 lat 53.07913

pdfmap\_20240817\_162755\_Delmenhorst\_8.63373\_53.0467\_174.pdf

# UTM: 32 U easting 471.50 km northing 5880.30 km  
UTM-Grid-width = 100m

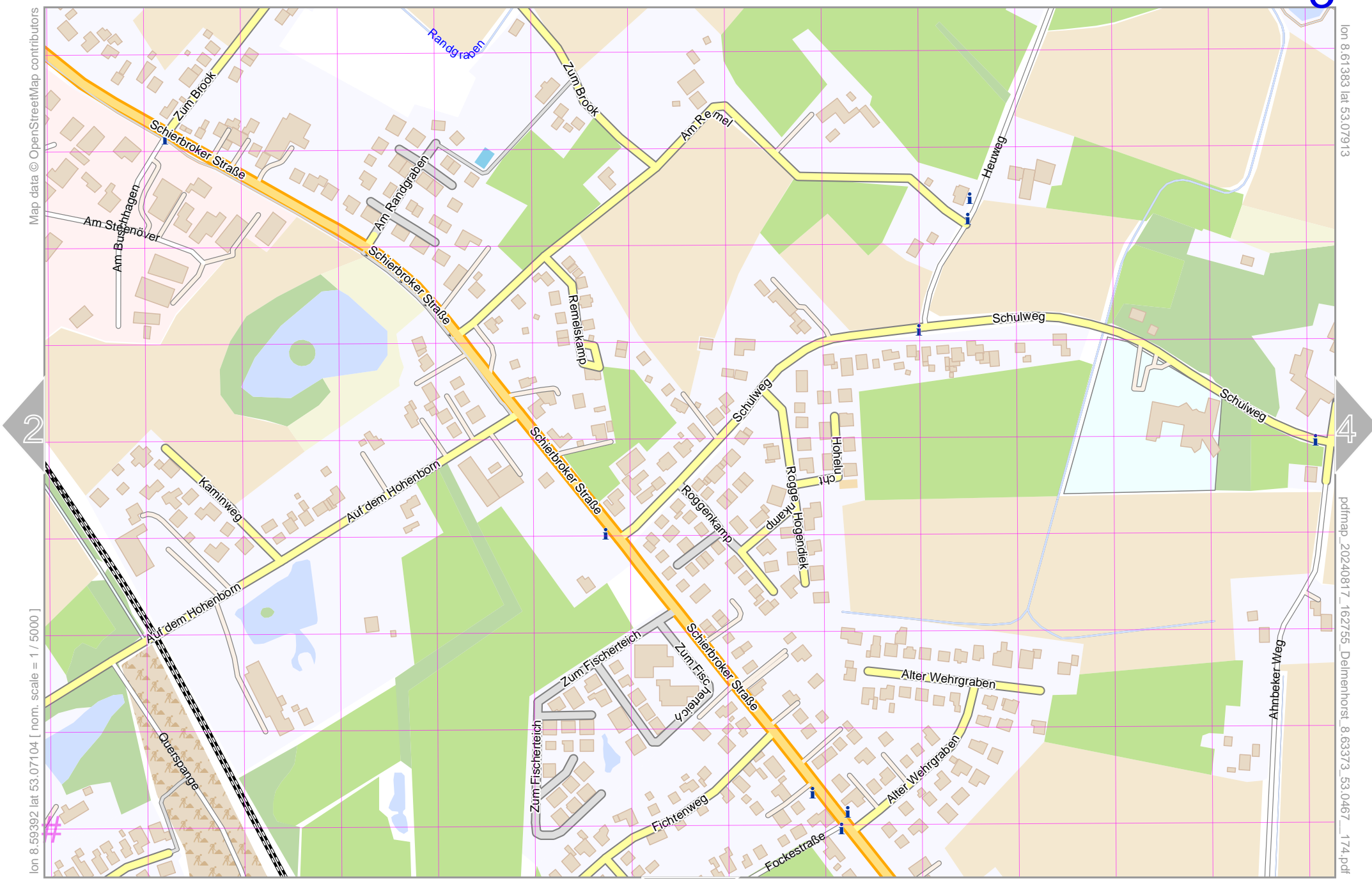


Map data © OpenStreetMap contributors

lon 8.59392 lat 53.07104 [ nom. scale = 1 / 5000 ]

lon 8.61383 lat 53.07913

pdfmap\_20240817\_162755\_Delmenhorst\_8.63373\_53.0467\_174.pdf



# UTM: 32 U easting 472.80 km northing 5880.30 km  
 UTM-Grid-width = 100m

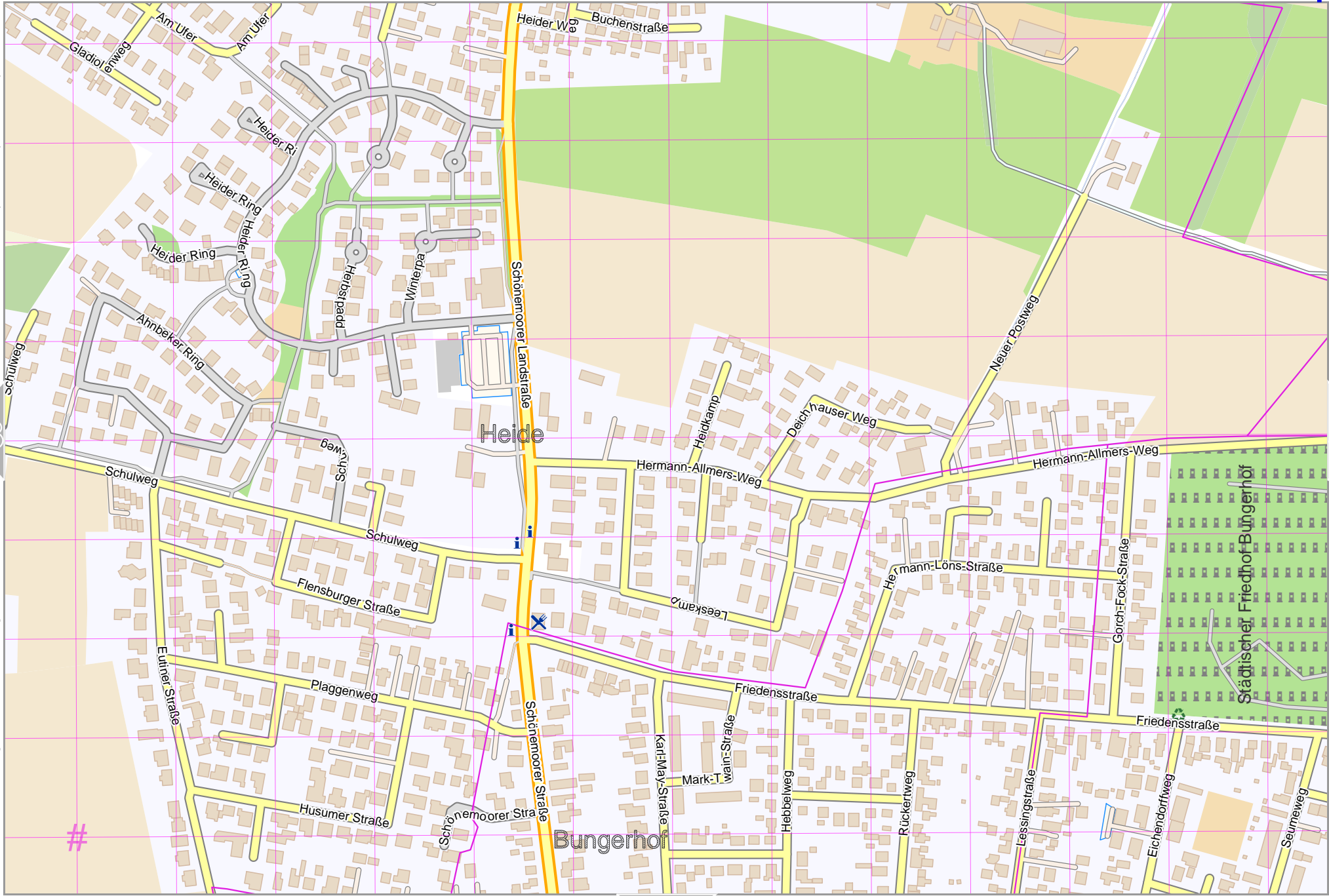
# Delmenhorst

Map data © OpenStreetMap contributors

lon 8.63373 lat 53.07913

lon 8.61383 lat 53.07104 [ nom. scale = 1 / 5000 ]

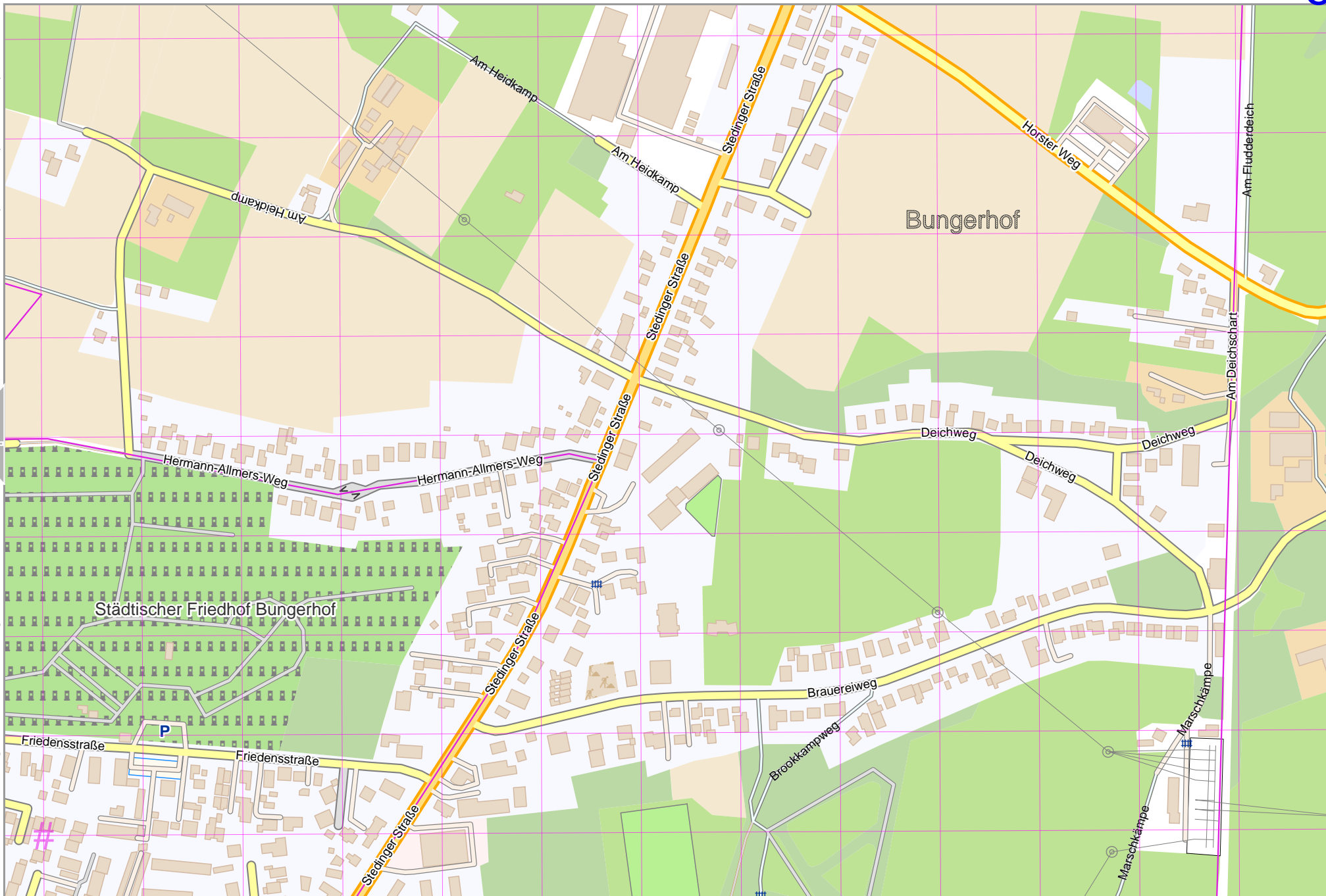
pdfmap\_20240817\_162755\_Delmenhorst\_8.63373\_53.0467\_174.pdf



# UTM: 32 U easting 474.20 km northing 5880.30 km  
 UTM-Grid-width = 100m

Map data © OpenStreetMap contributors

lon 8.65364 lat 53.07913



lon 8.63373 lat 53.07104 [ nom. scale = 1 / 5000 ]

pdfmap\_20240817\_162755\_Delmenhorst\_8.63373\_53.0467\_174.pdf

# UTM: 32 U easting 475.50 km northing 5880.30 km  
UTM-Grid-width = 100m





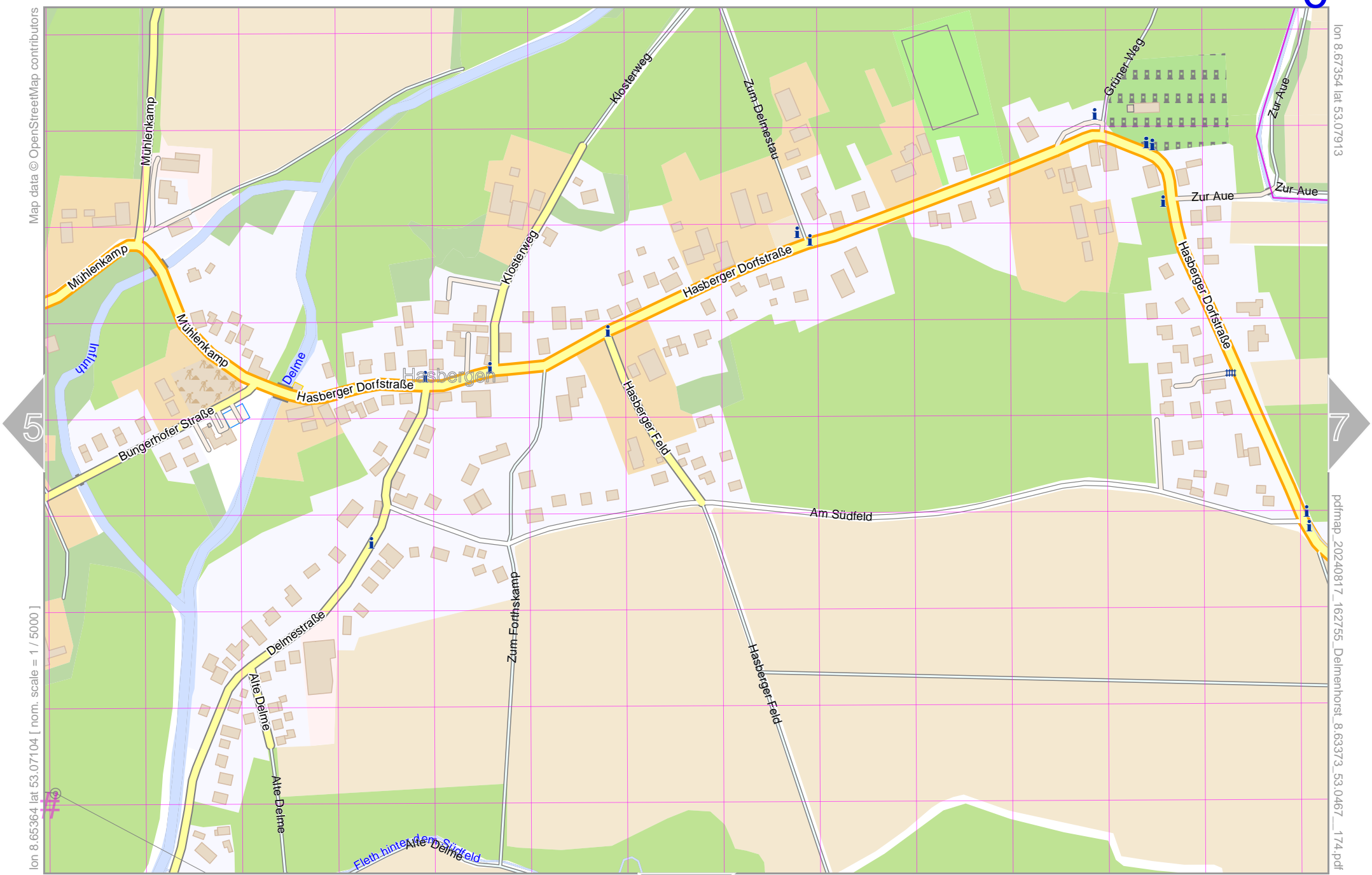
Map data © OpenStreetMap contributors

lon 8.67354 lat 53.07913

lon 8.65364 lat 53.07104 [ nom. scale = 1 / 5000 ]

pdfmap\_20240817\_162755\_Delmenhorst\_8.63373\_53.0467\_174.pdf

# UTM: 32 U easting 476.80 km northing 5880.30 km  
UTM-Grid-width = 100m



Map data © OpenStreetMap contributors

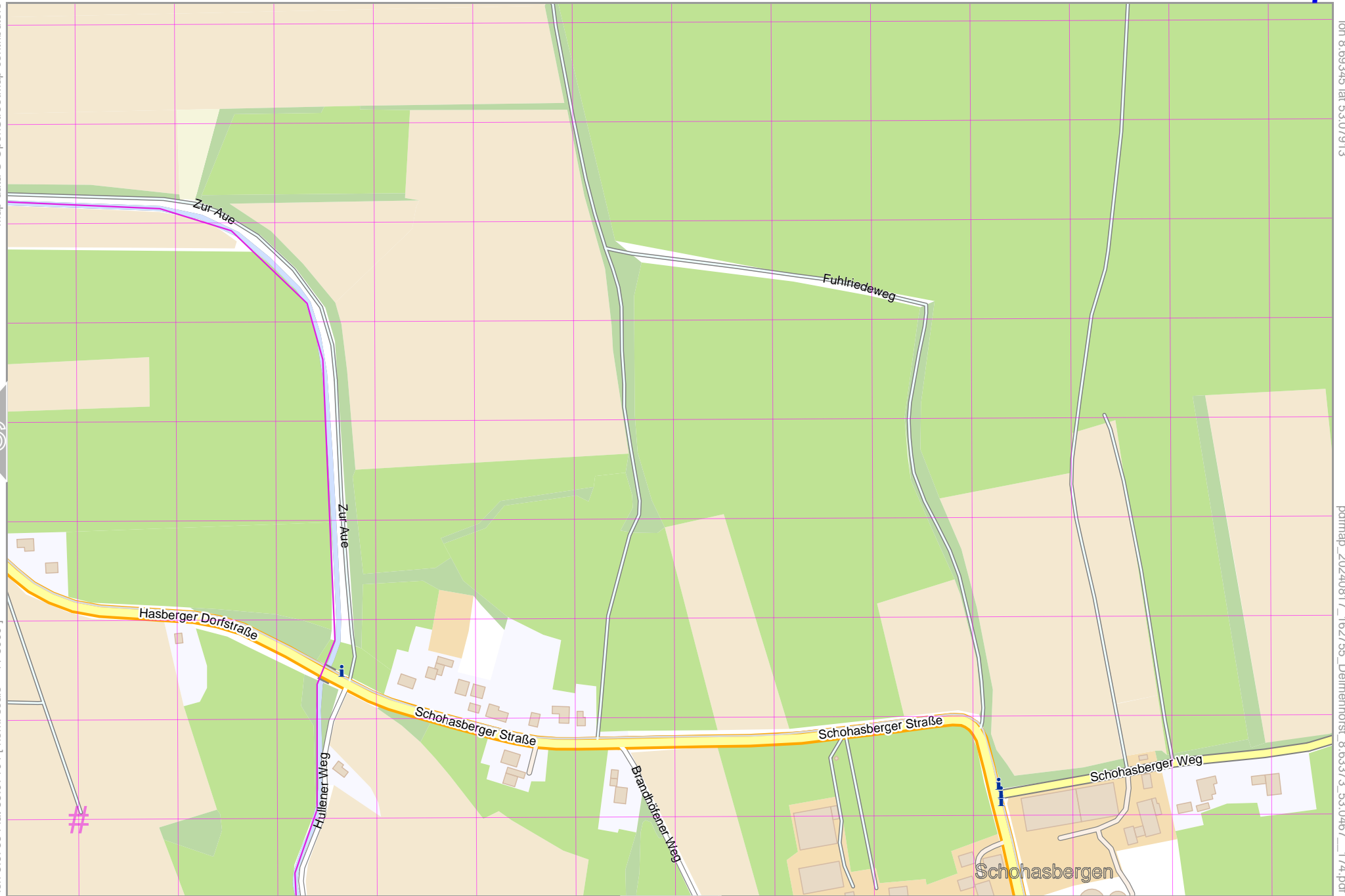
lon 8.69345 lat 53.07913



lon 8.67354 lat 53.07104 [ nom. scale = 1 / 5000 ]

pdfmap\_20240817\_162755\_Delmenhorst\_8.69373\_53.0467\_174.pdf

# UTM: 32 U easting 478.20 km northing 5880.30 km  
UTM-Grid-width = 100m





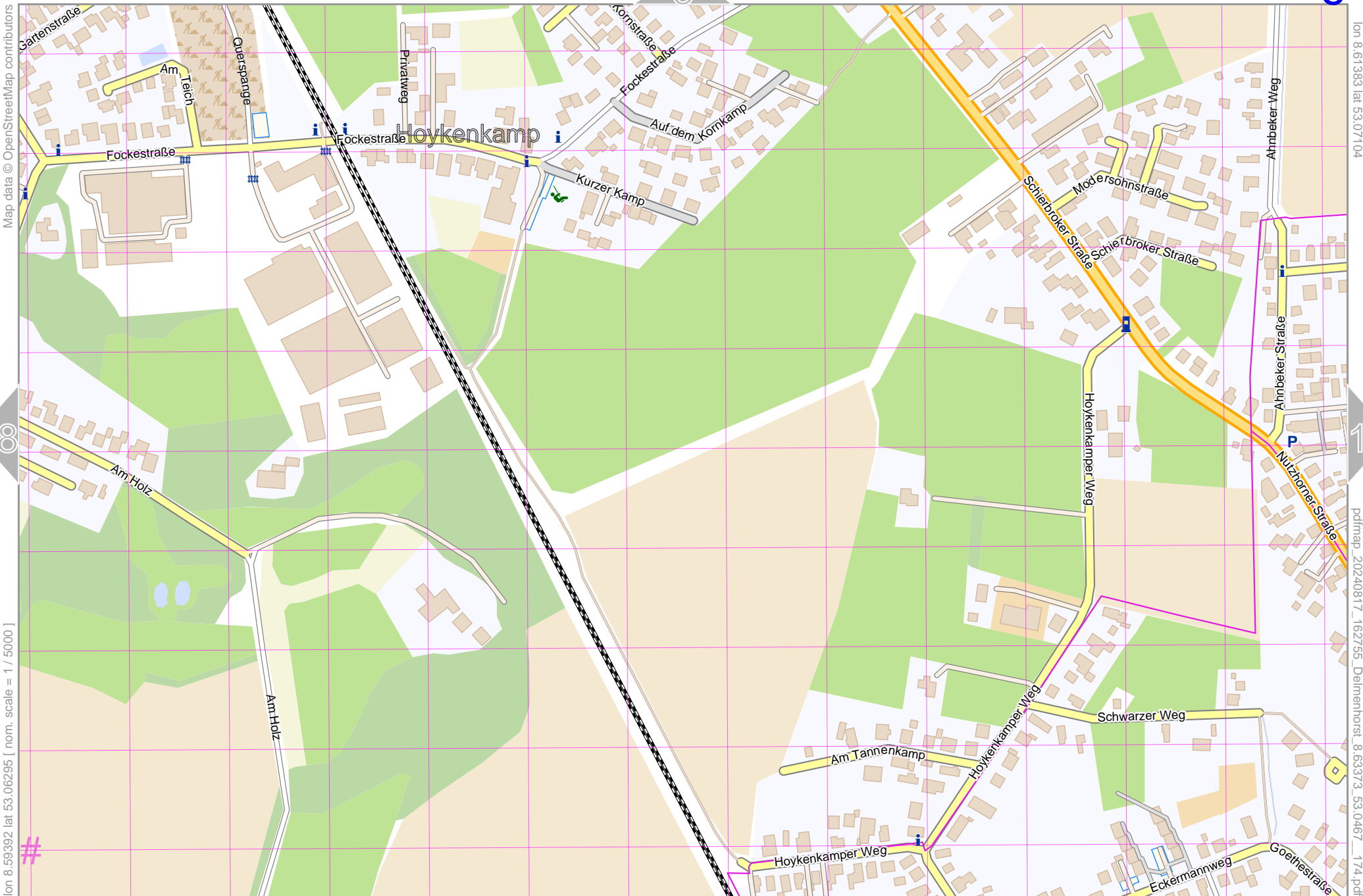
2

8

14



# Delmenhorst



Map data © OpenStreetMap contributors

lon 8.61363 lat 53.07104

lon 8.59392 lat 53.06295 [ nom. scale = 1 / 50000 ]

pdfmap\_20240817\_162755\_Delmenhorst\_8.63373\_53.0467\_174.pdf

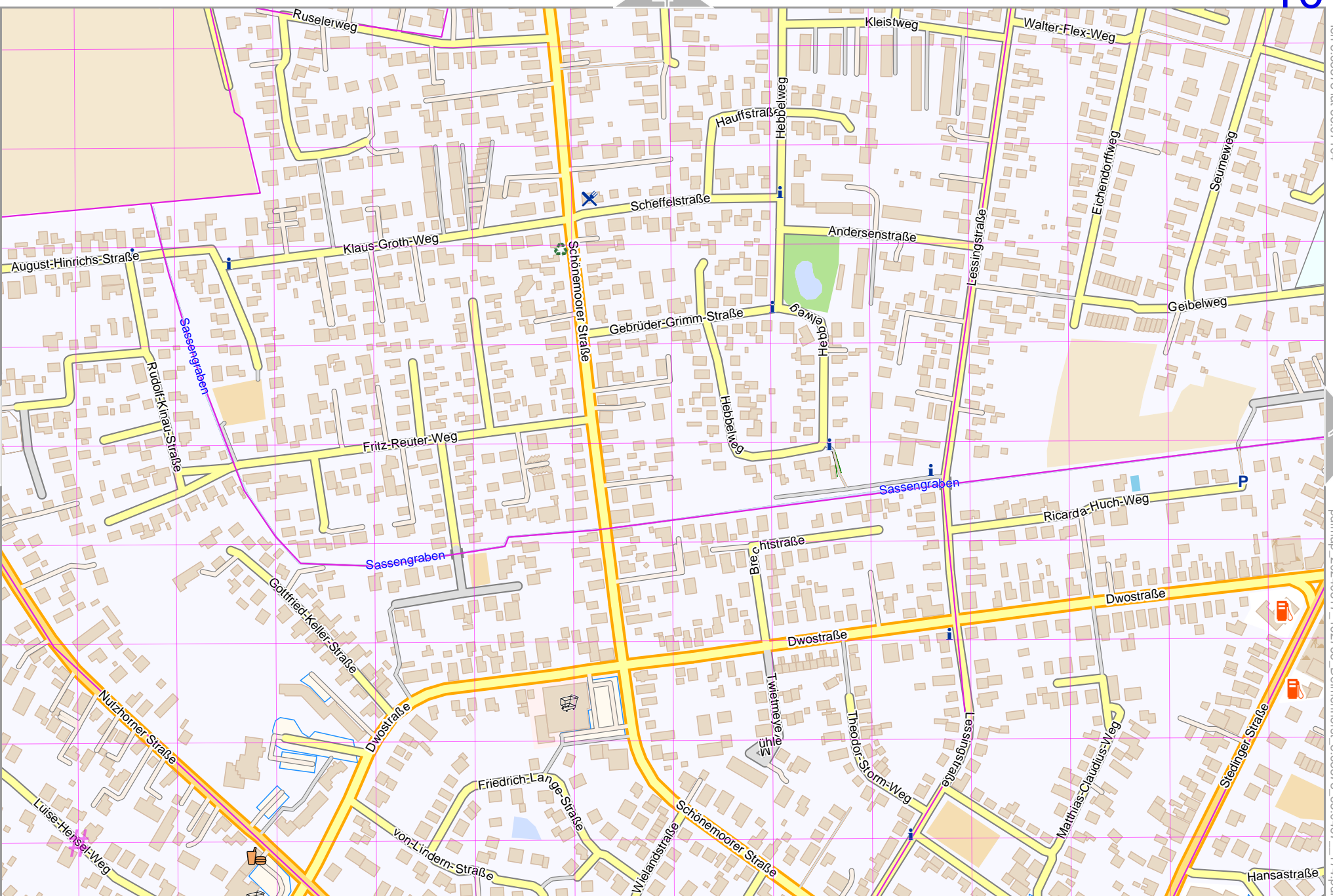
# UTM: 32 U easting 472.80 km northing 5879.40 km  
UTM-Grid-width = 100m

Map data © OpenStreetMap contributors

lon 8.63373 lat 53.07104

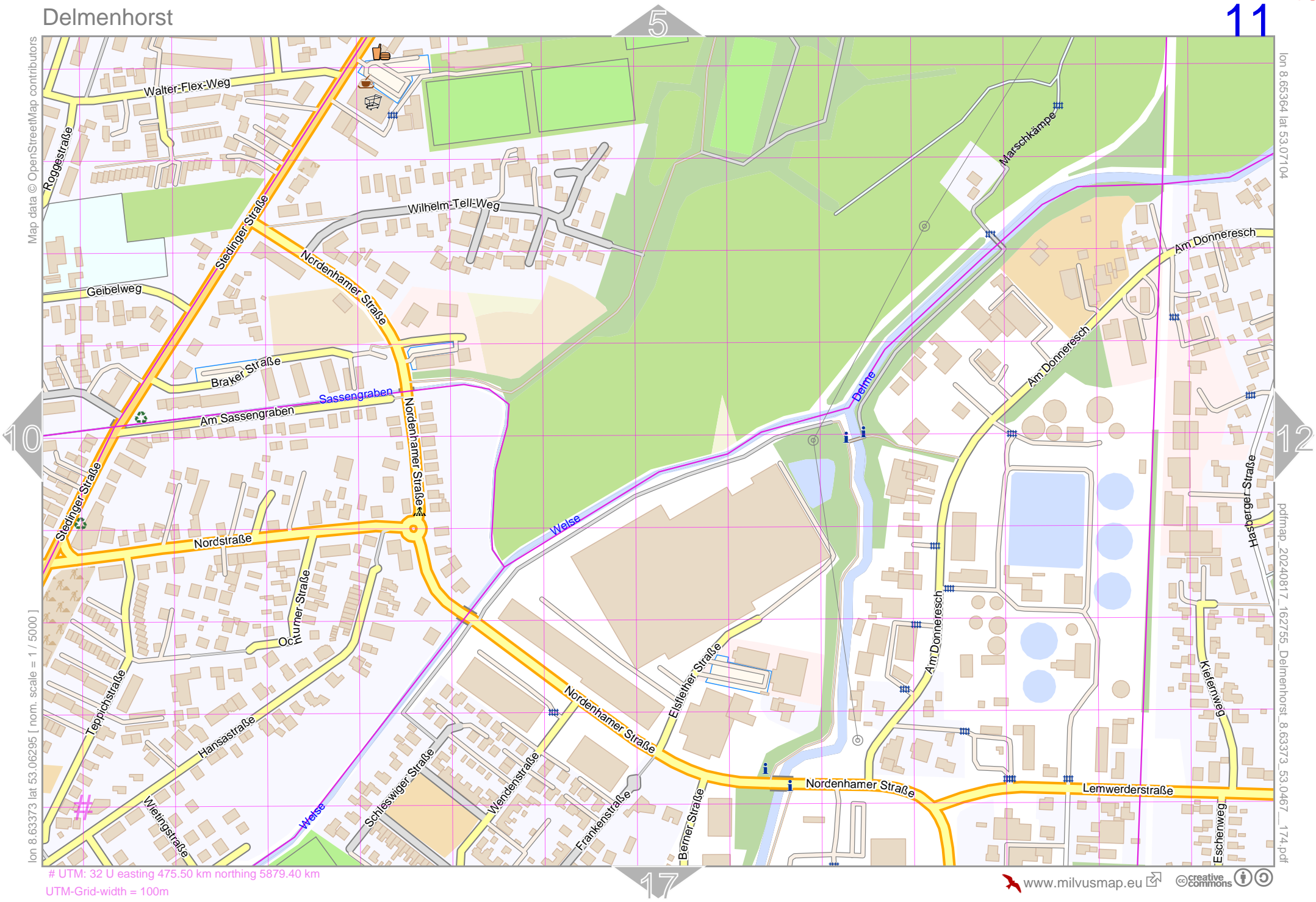
lon 8.61383 lat 53.06295 [ nom. scale = 1 / 5000 ]

pdfmap\_20240817\_162755\_Delmenhorst\_8.63373\_53.0467\_174.pdf



# UTM: 32 U easting 474.20 km northing 5879.40 km  
 UTM-Grid-width = 100m

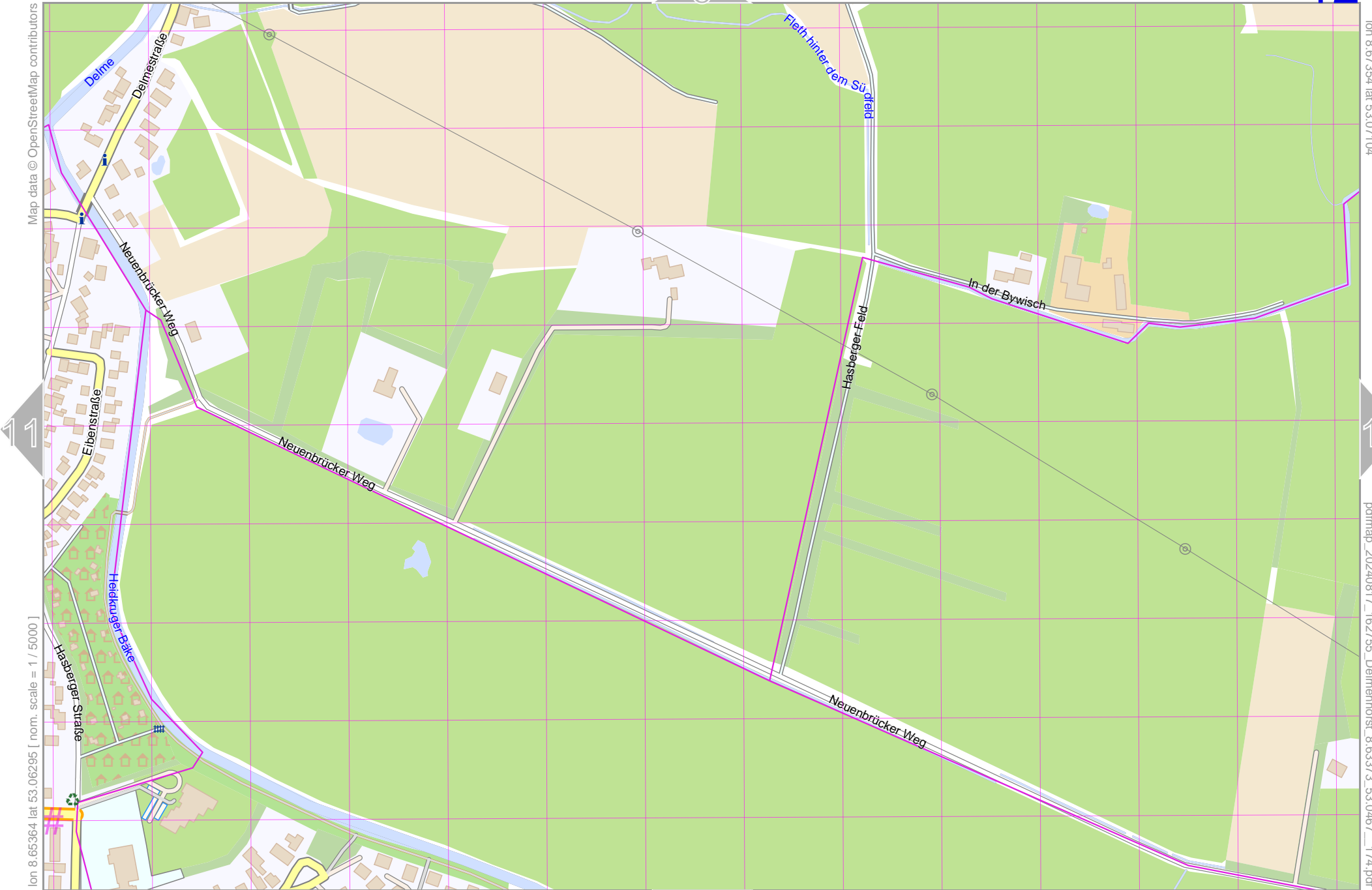






Map data © OpenStreetMap contributors

lon 8.67354 lat 53.07104



lon 8.65364 lat 53.06295 [ nom. scale = 1 / 5000 ]

pdfmap\_20240817\_162755\_Delmenhorst\_8.63373\_53.0467\_174.pdf

# UTM: 32 U easting 476.80 km northing 5879.40 km

UTM-Grid-width = 100m

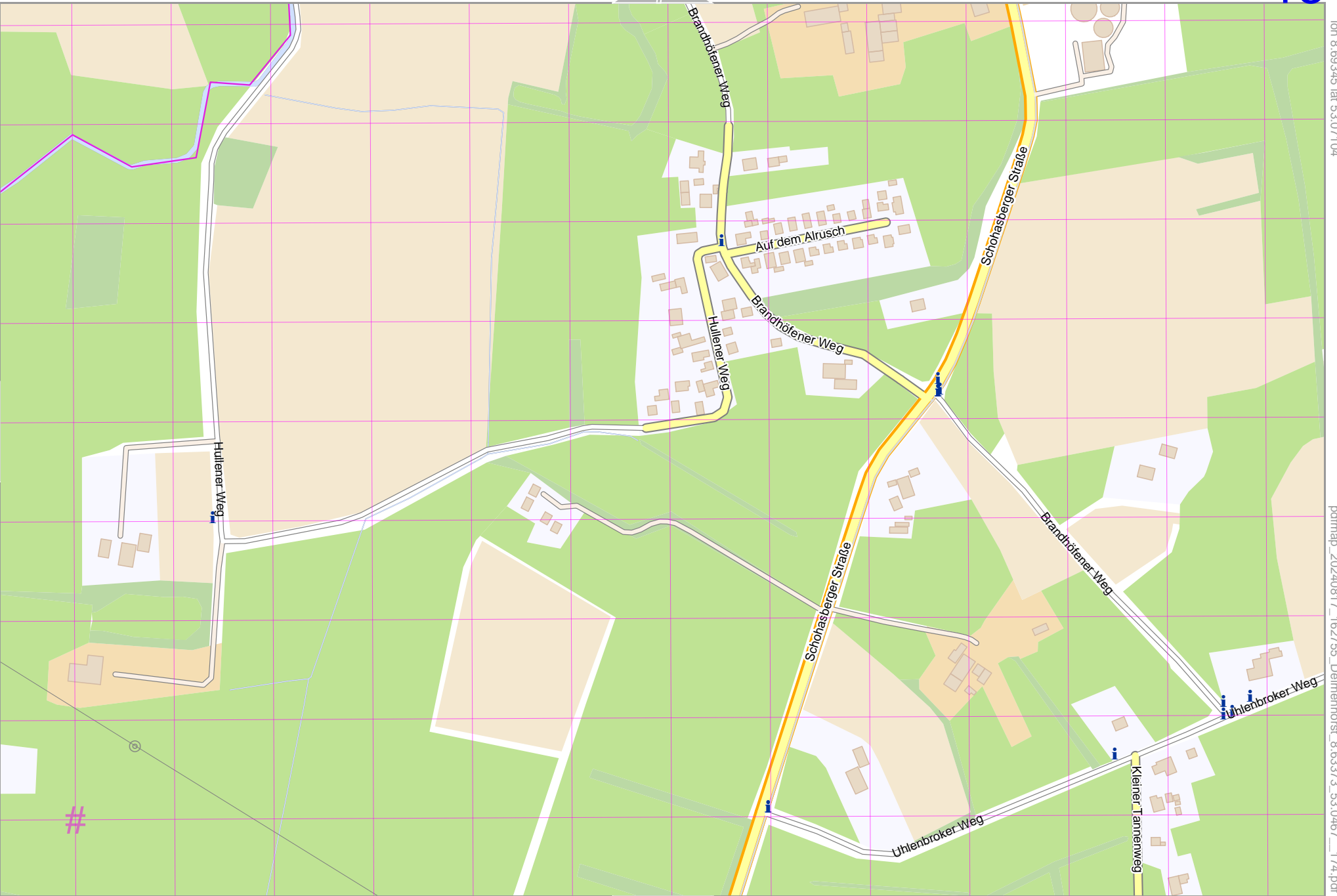
Map data © OpenStreetMap contributors

lon 8.69345 lat 53.07104

12

lon 8.67354 lat 53.06295 [norm. scale = 1 / 5000]

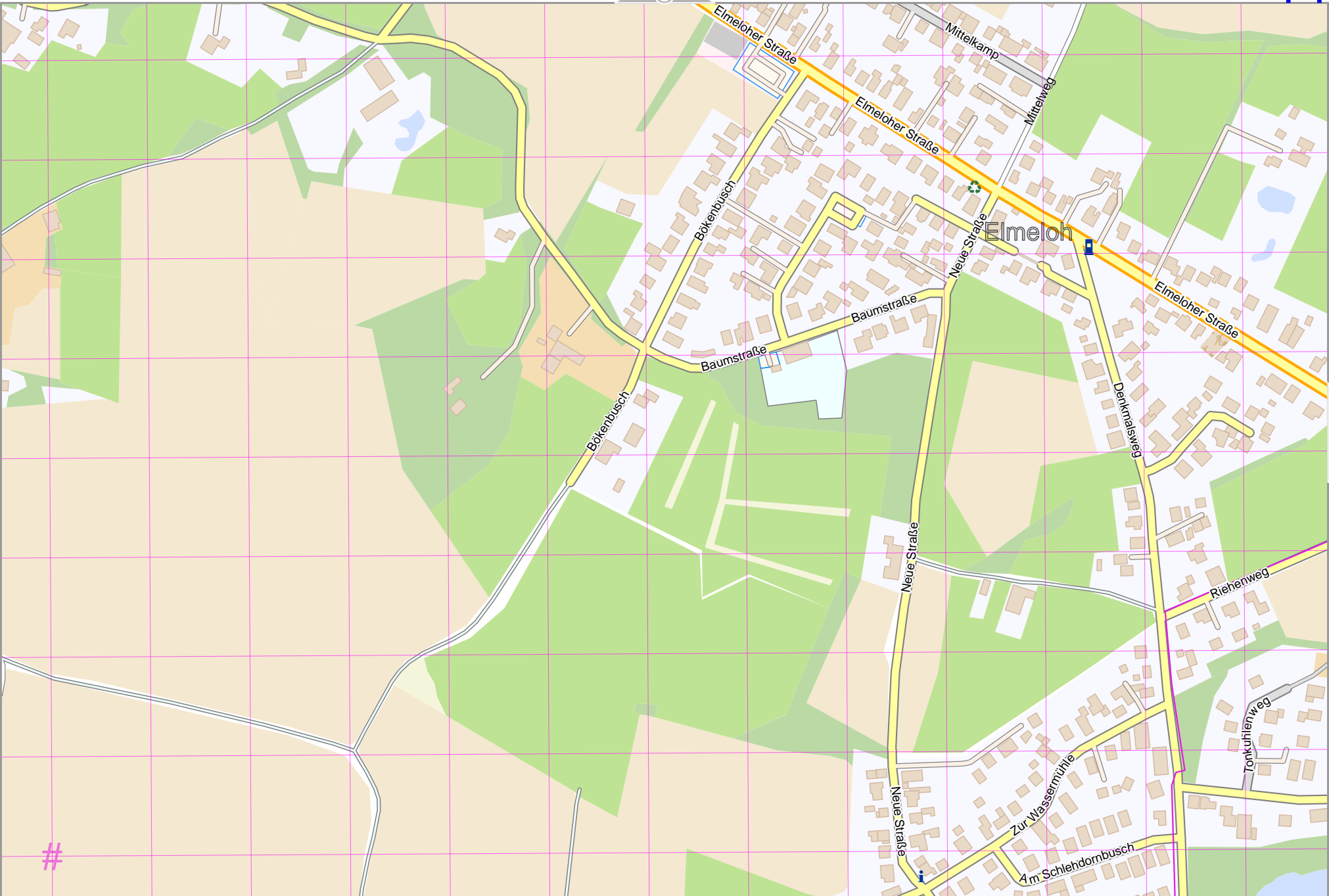
pdfmap\_20240817\_162755\_Delmenhorst\_8.69373\_53.0467\_174.pdf



# UTM: 32 U easting 478.20 km northing 5879.40 km  
UTM-Grid-width = 100m

Map data © OpenStreetMap contributors

lon 8.57401 lat 53.05486 [ nom. scale = 1 / 5000 ]



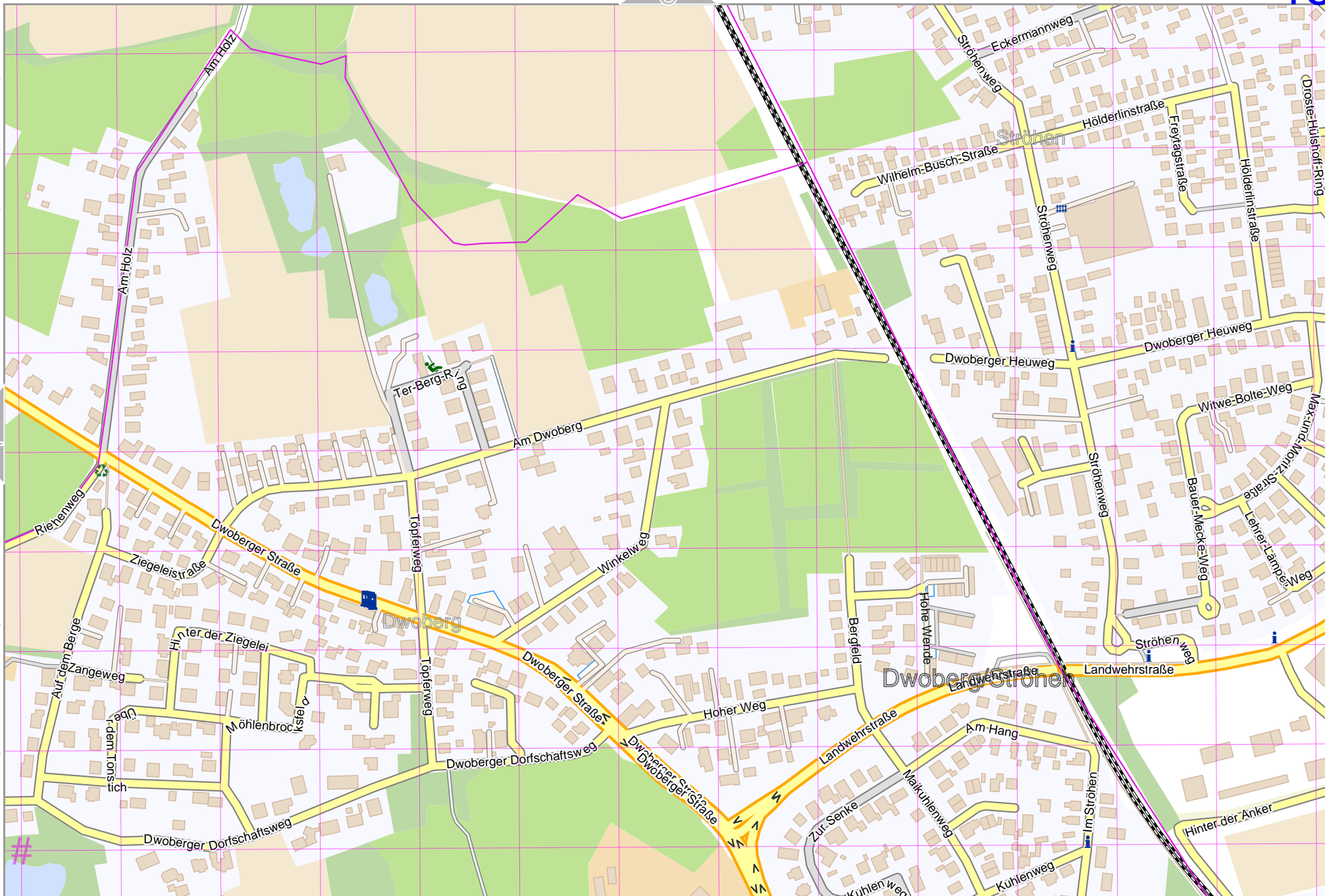
lon 8.59392 lat 53.06295

pdfmap\_20240817\_162755\_Delmenhorst\_8.63373\_53.0467\_174.pdf

#

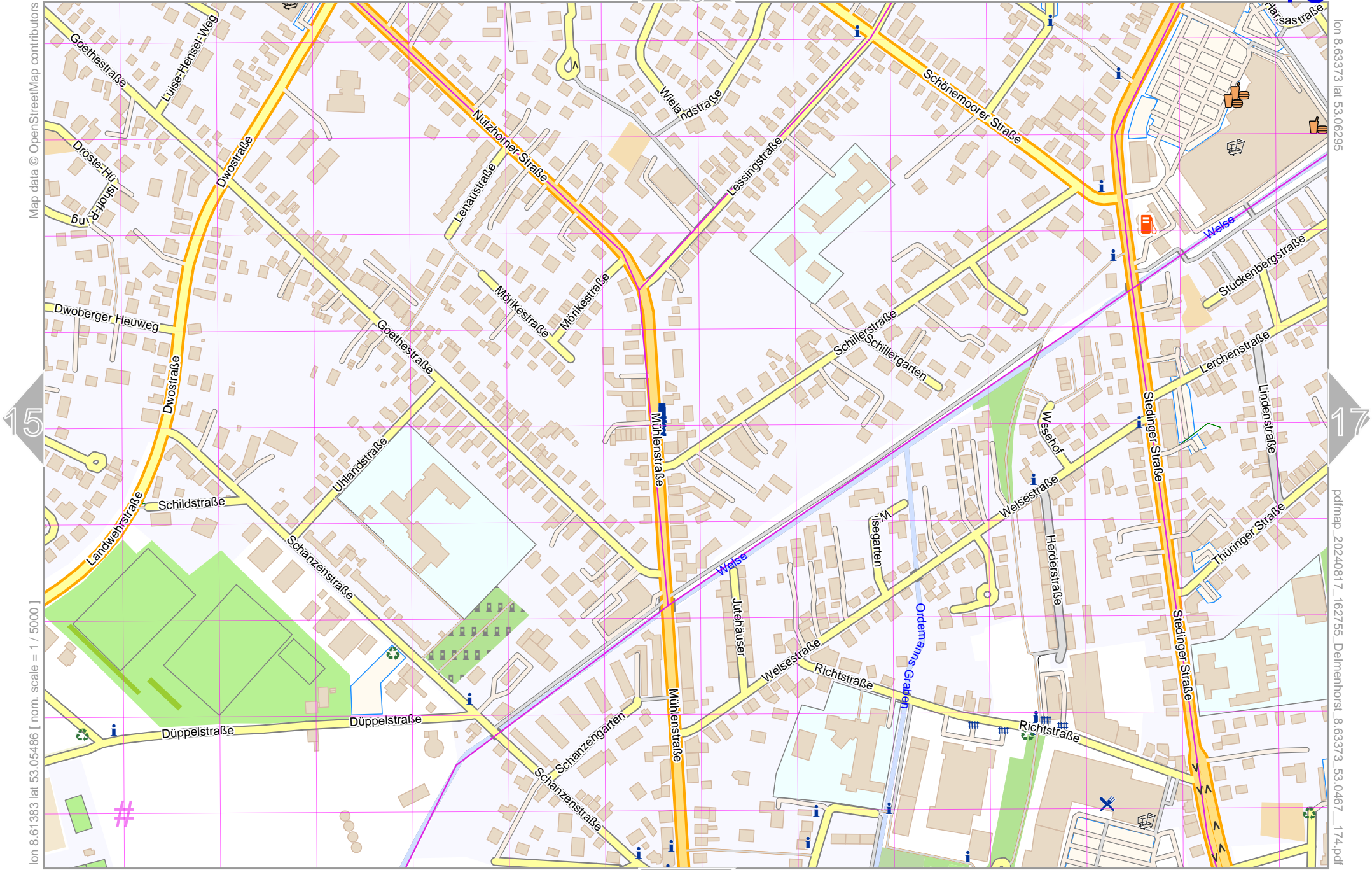
# UTM: 32 U easting 471.50 km northing 5878.50 km  
UTM-Grid-width = 100m





Map data © OpenStreetMap contributors

lon 8.63373 lat 53.06295

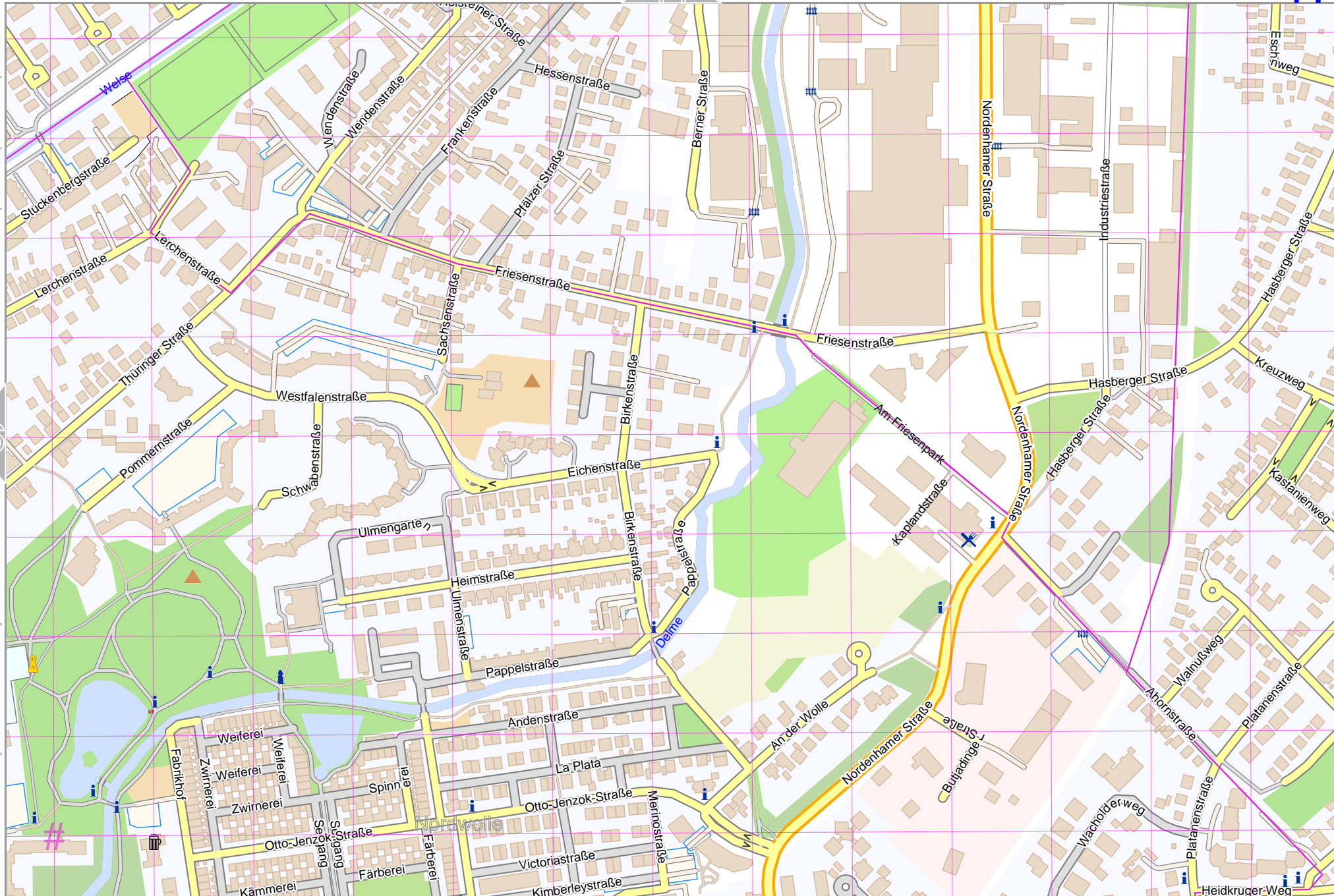


lon 8.61383 lat 53.05486 [ nom. scale = 1 / 5000 ]

pdfmap\_20240817\_162755\_Delmenhorst\_8.63373\_53.0467\_174.pdf

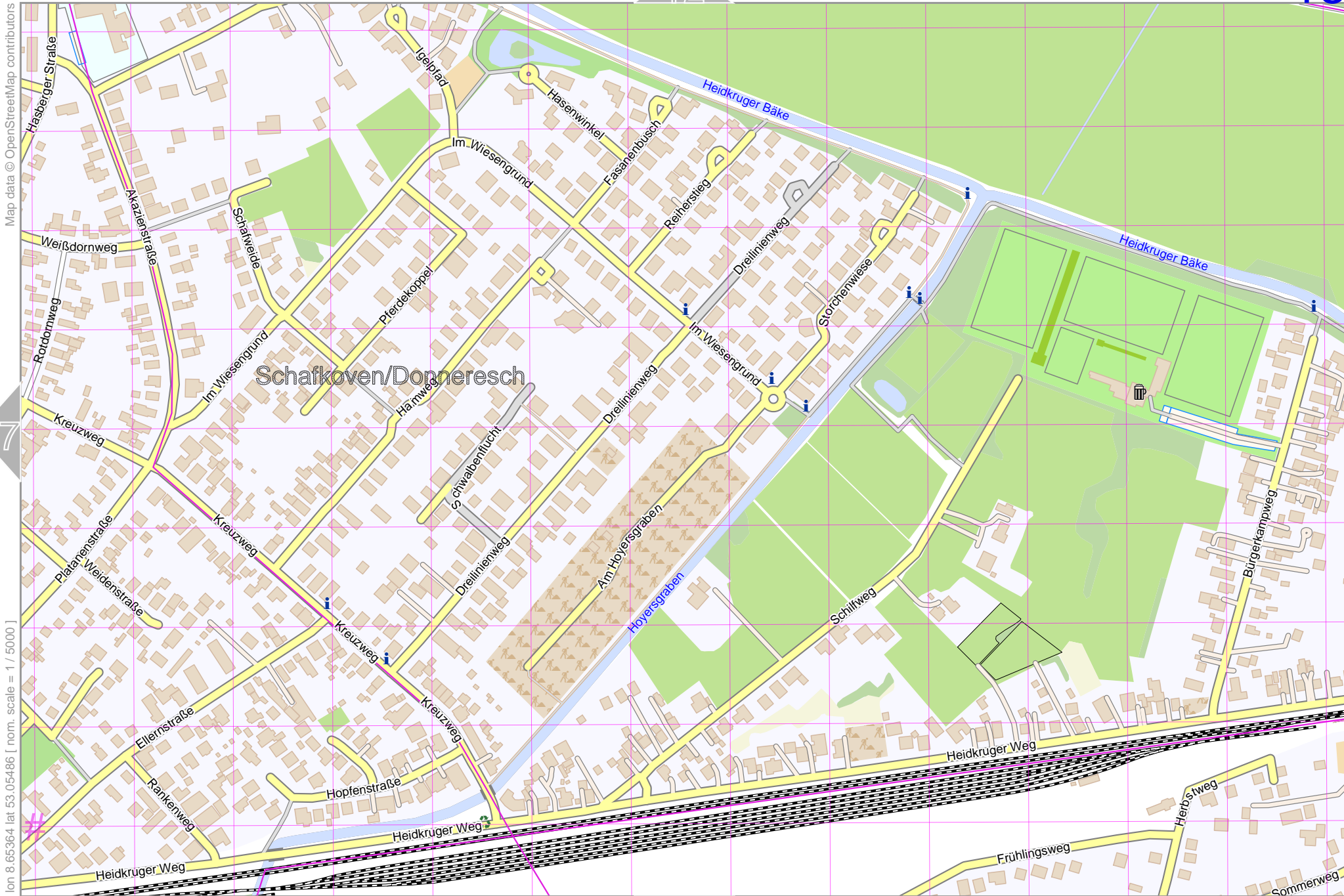
# UTM: 32 U easting 474.20 km northing 5878.50 km  
UTM-Grid-width = 100m





# UTM: 32 U easting 475.50 km northing 5878.50 km  
 UTM-Grid-width = 100m





lon 8.65364 lat 53.05486 [norm. scale = 1 / 5000]

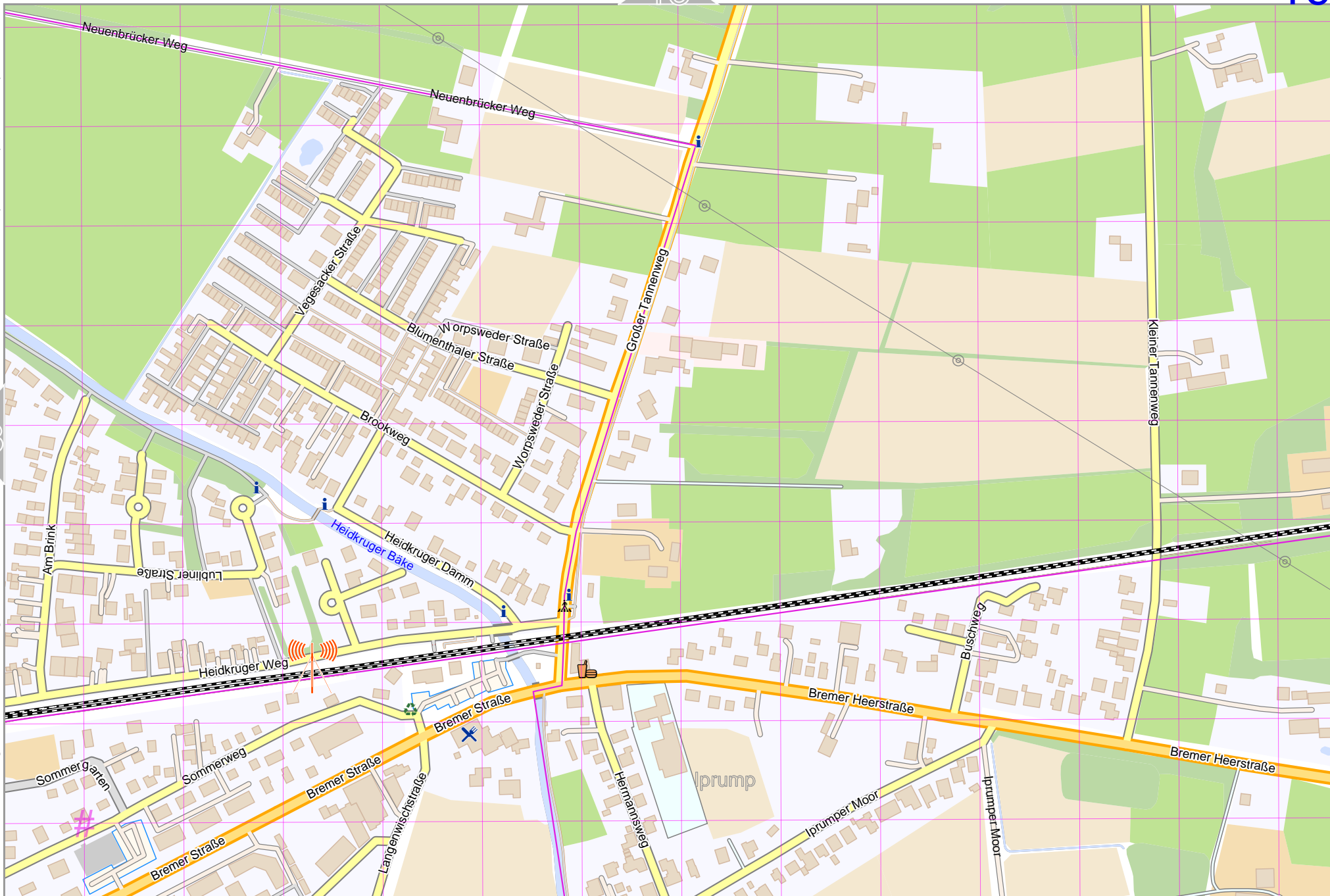
pdfmap\_20240817\_162755\_Delmenhorst\_8.63373\_53.0467\_174.pdf

# UTM: 32 U easting 476.80 km northing 5878.50 km  
UTM-Grid-width = 100m

Map data © OpenStreetMap contributors

Map data © OpenStreetMap contributors

lon 8.67354 lat 53.05486 [norm. scale = 1 / 5000]

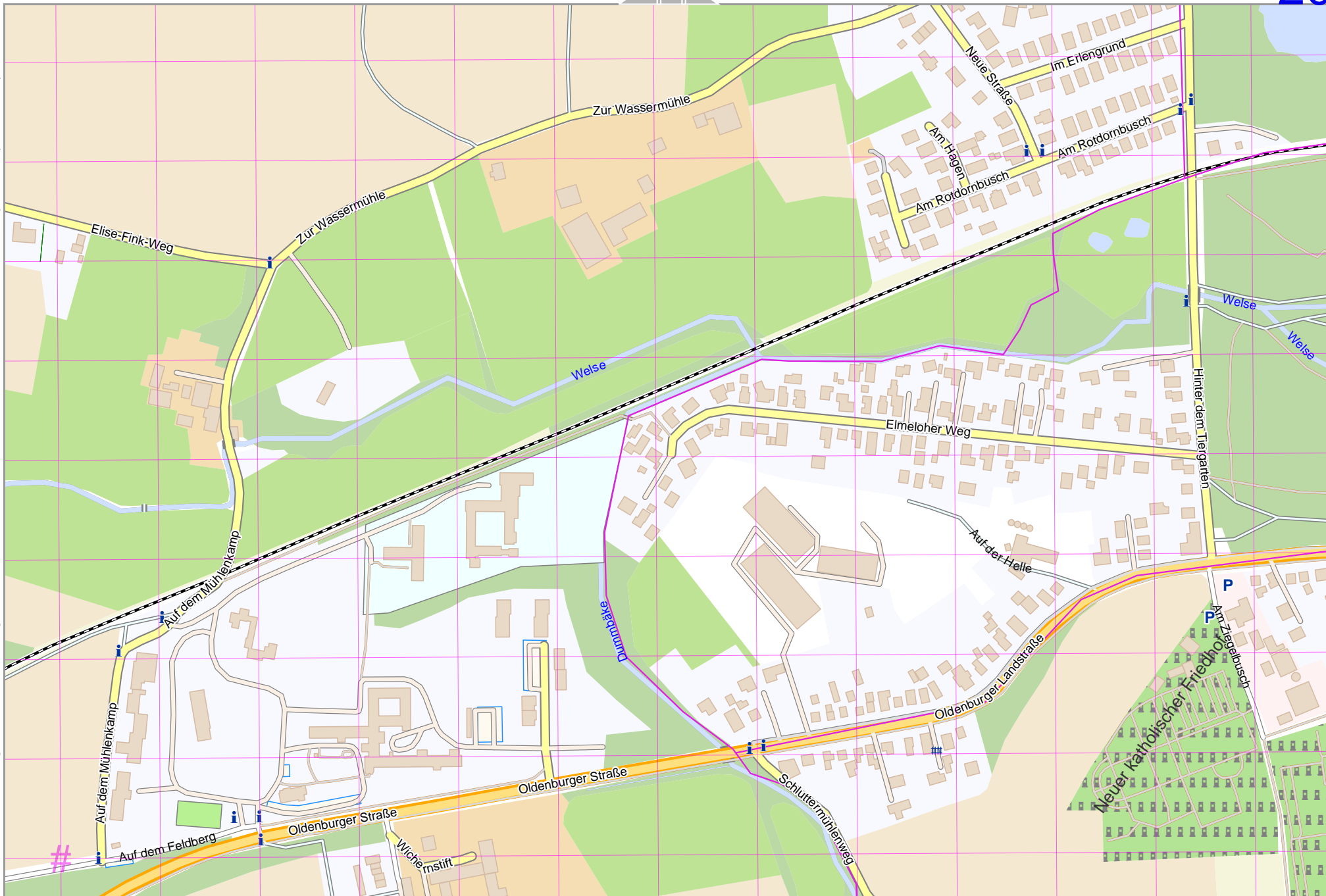


# UTM: 32 U easting 478.20 km northing 5878.50 km  
UTM-Grid-width = 100m



Map data © OpenStreetMap contributors

lon 8.57401 lat 53.04678 [ nom. scale = 1 / 5000 ]



lon 8.59392 lat 53.05496

pdfmap\_20240817\_162755\_Delmenhorst\_8.63373\_53.0467\_174.pdf

# UTM: 32 U easting 471.50 km northing 5877.60 km  
UTM-Grid-width = 100m



Map data © OpenStreetMap contributors

lon 8.61383 lat 53.05486

20

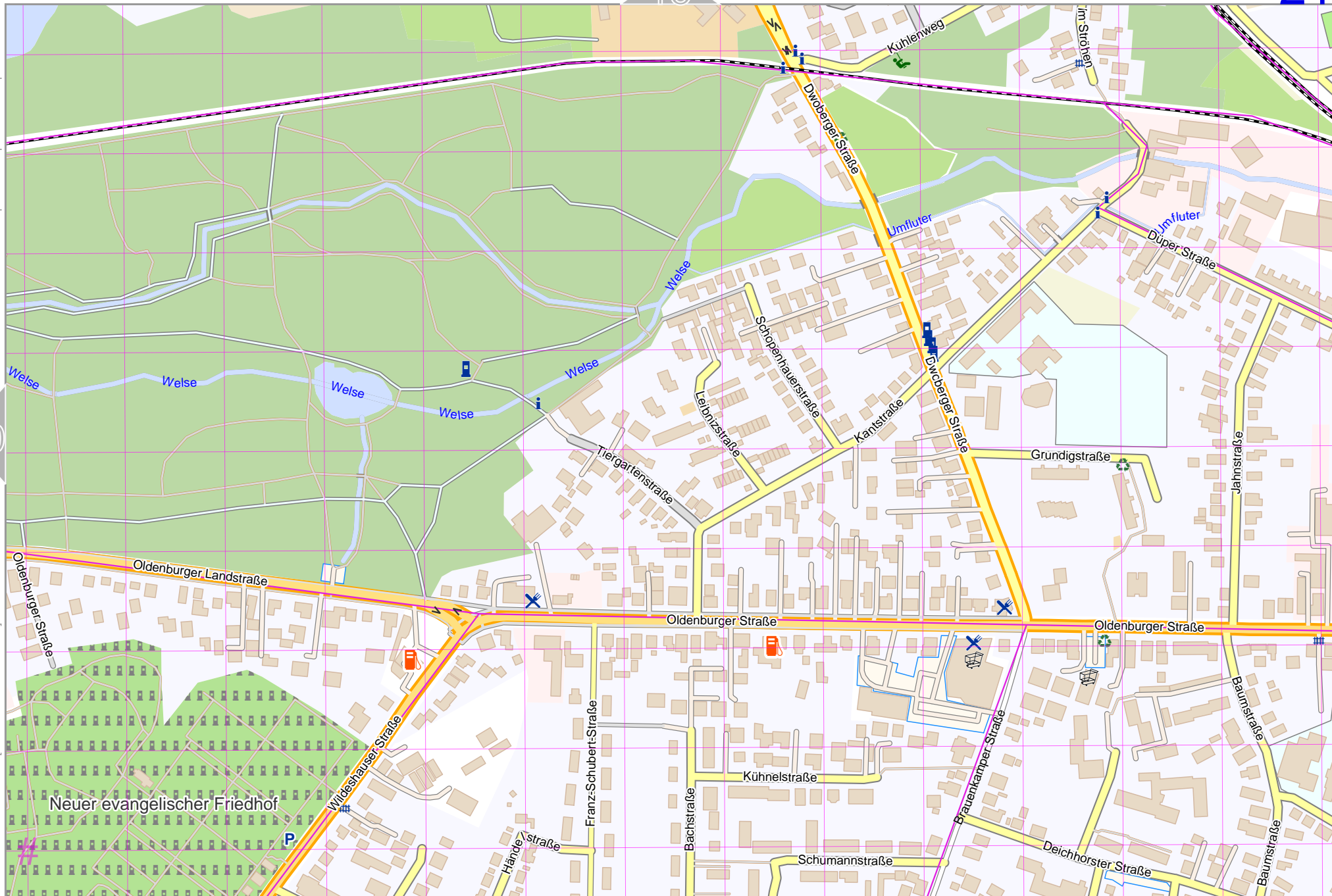
22

lon 8.59392 lat 53.04678 [ nom. scale = 1 / 5000 ]

pdfmap\_20240817\_162755\_Delmenhorst\_8.63373\_53.0467\_174.pdf

# UTM: 32 U easting 472.80 km northing 5877.60 km  
UTM-Grid-width = 100m

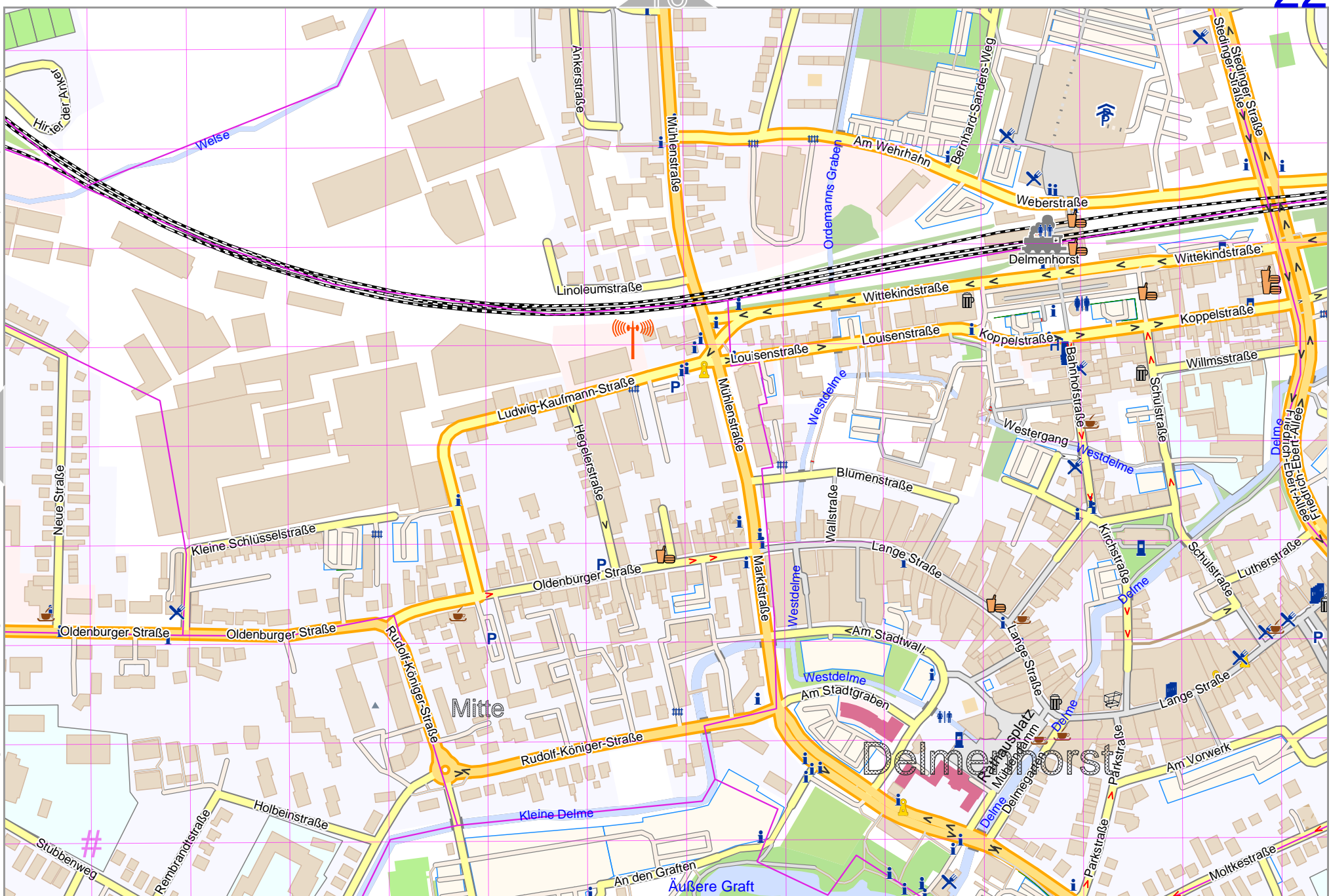
27



# Delmenhorst

Map data © OpenStreetMap contributors

lon 8.63373 lat 53.05496



lon 8.61383 lat 53.04678 [ norm. scale = 1 / 5000 ]

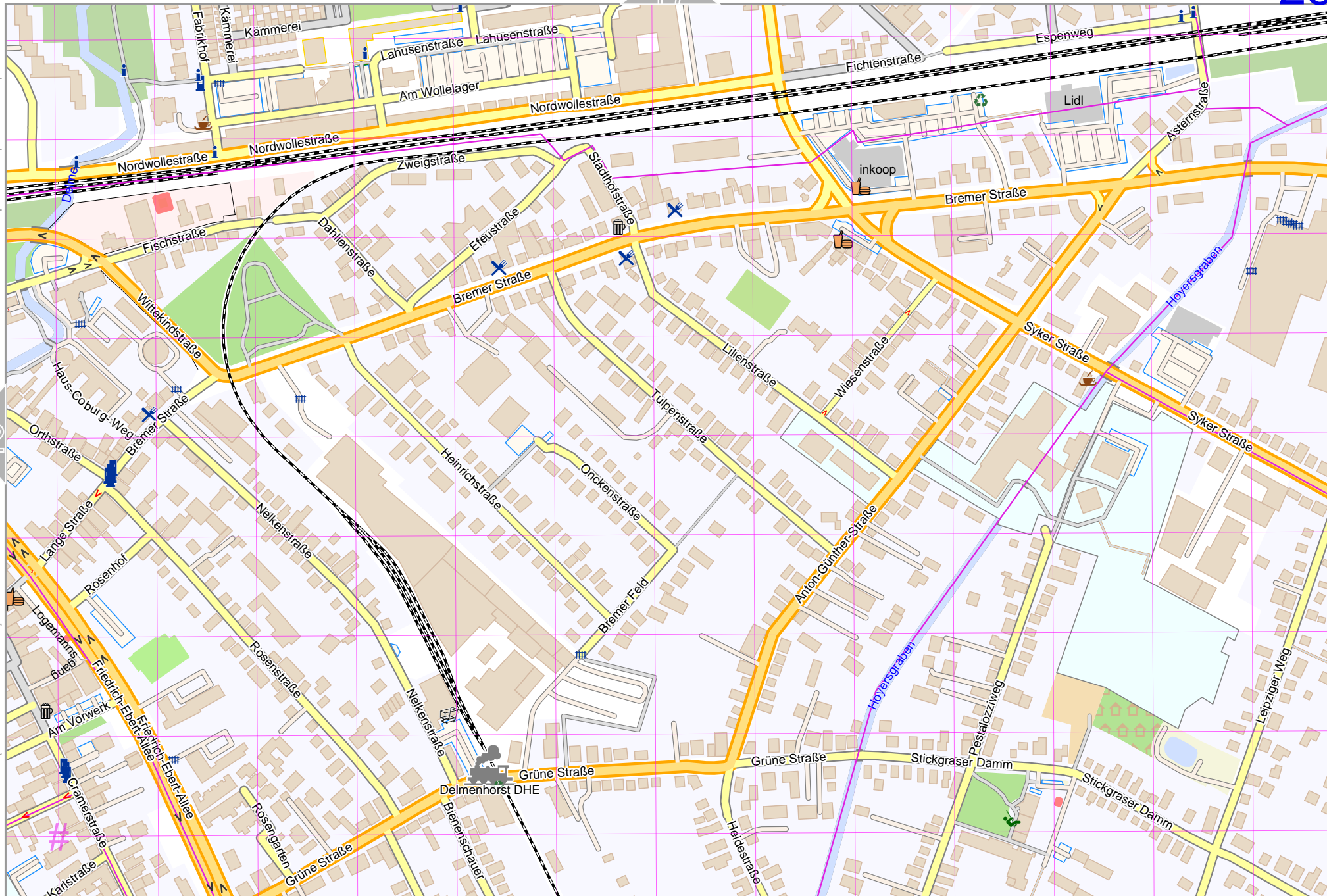
pdfmap\_20240817\_162755\_Delmenhorst\_8.63373\_53.0467\_174.pdf

# UTM: 32 U easting 474.20 km northing 5877.60 km  
UTM-Grid-width = 100m



Map data © OpenStreetMap contributors

lon 8.65364 lat 53.05496



lon 8.63373 lat 53.04678 [norm. scale = 1 / 5000]

pdfmap\_20240817\_162755\_Delmenhorst\_8.63373\_53.0467\_174.pdf

# UTM: 32 U easting 475.50 km northing 5877.60 km  
UTM-Grid-width = 100m



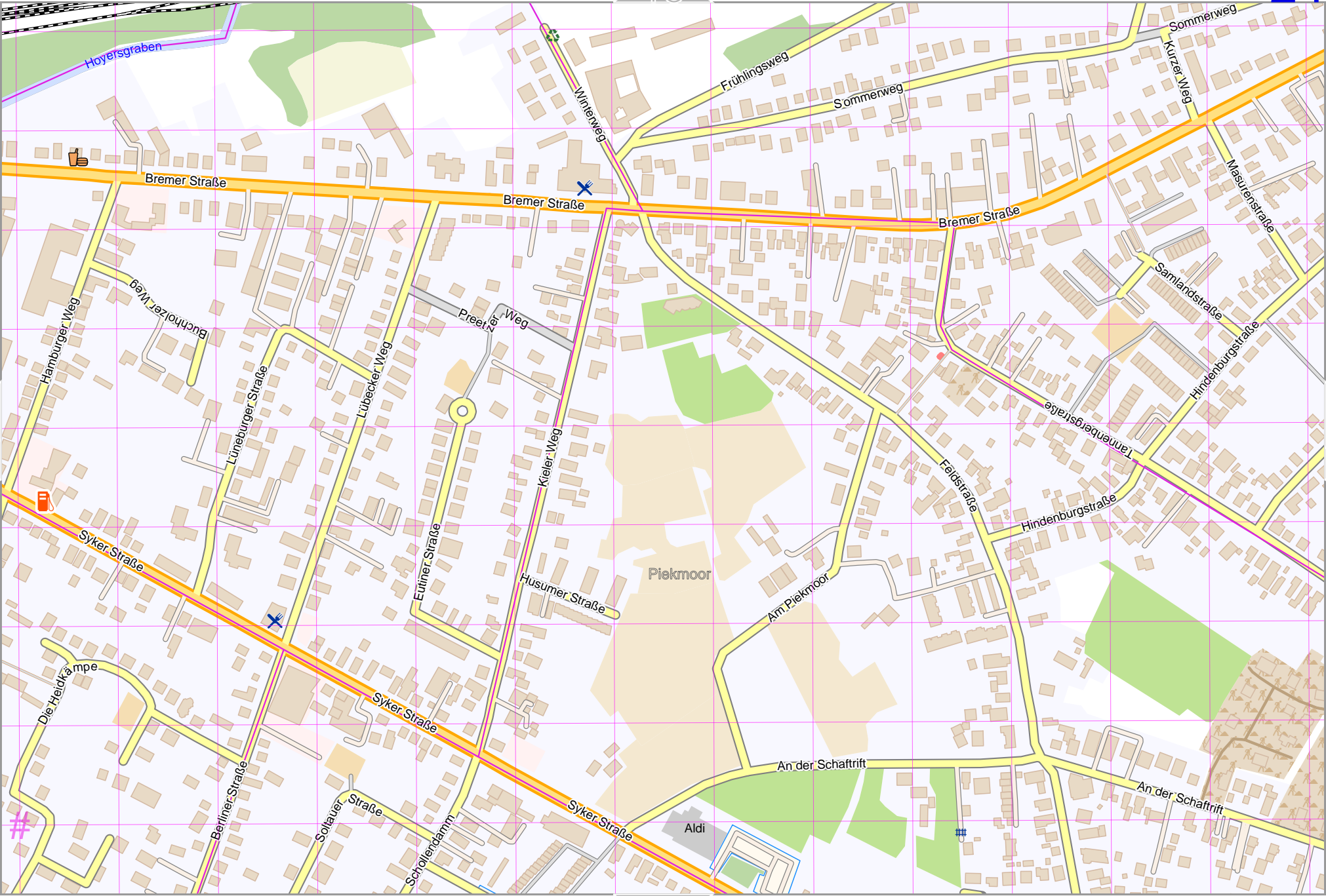
Map data © OpenStreetMap contributors

lon 8.67364 lat 53.05496

pdfmap\_20240817\_162755\_Delmenhorst\_8.63373\_53.0467\_174.pdf

lon 8.65364 lat 53.04678 [norm. scale = 1 / 5000]

# UTM: 32 U easting 476.80 km northing 5877.60 km  
UTM-Grid-width = 100m



Map data © OpenStreetMap contributors

lon 8.69345 lat 53.05496

pdfmap\_20240817\_162755\_Delmenhorst\_8.69373\_53.0467\_174.pdf

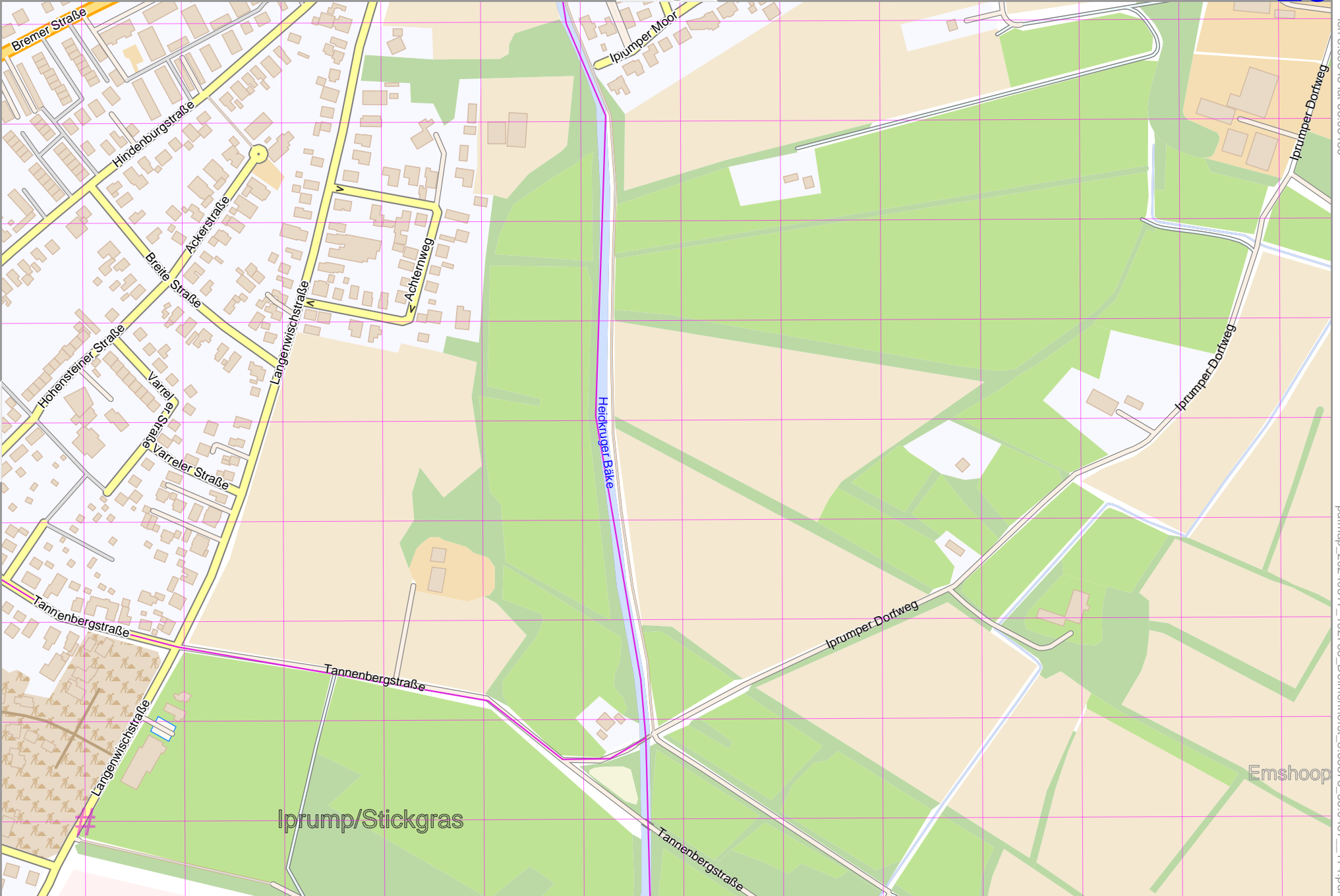
lon 8.67354 lat 53.04678 [ nom. scale = 1 / 5000 ]

# UTM: 32 U easting 478.20 km northing 5877.60 km  
UTM-Grid-width = 100m

24

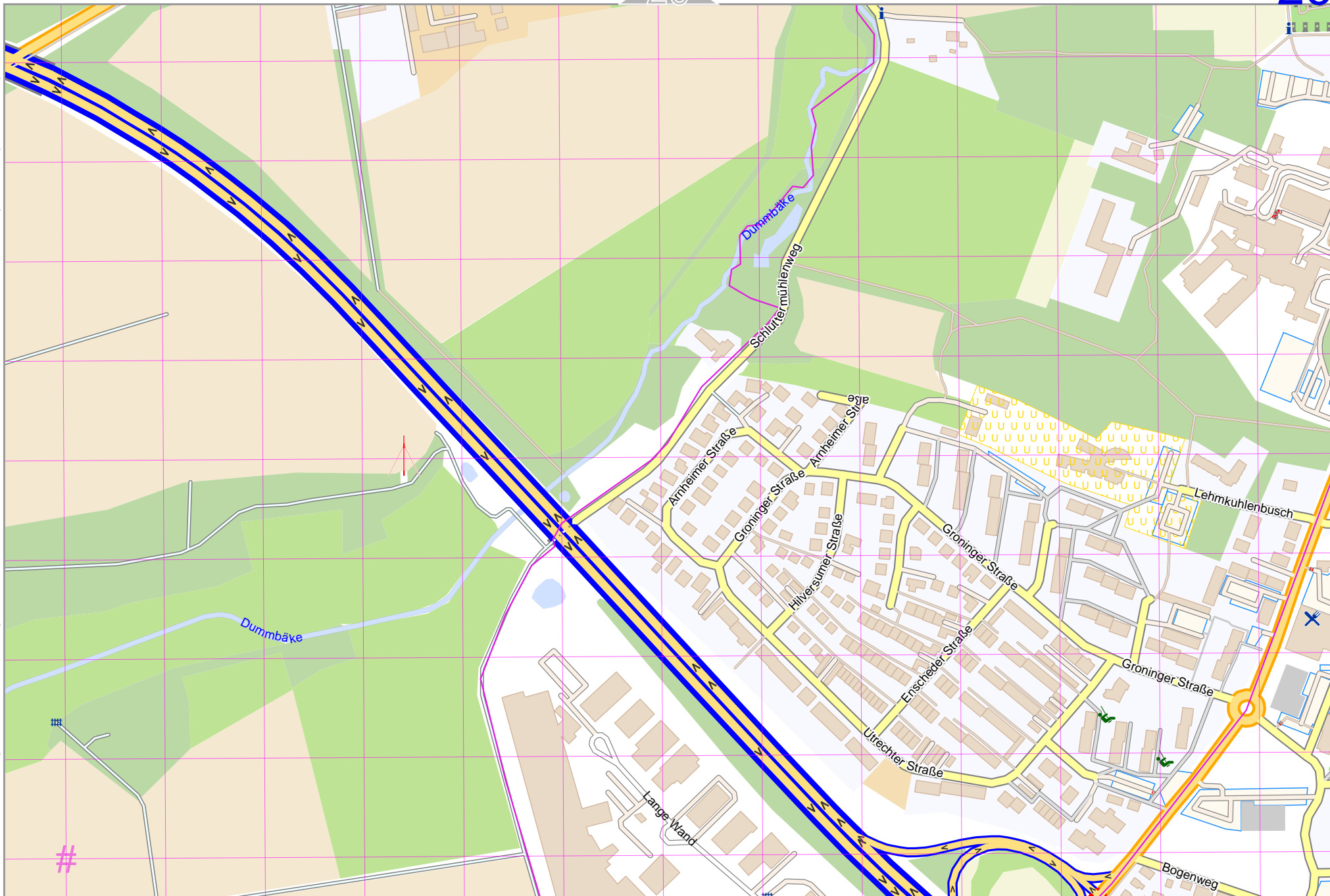
19

31

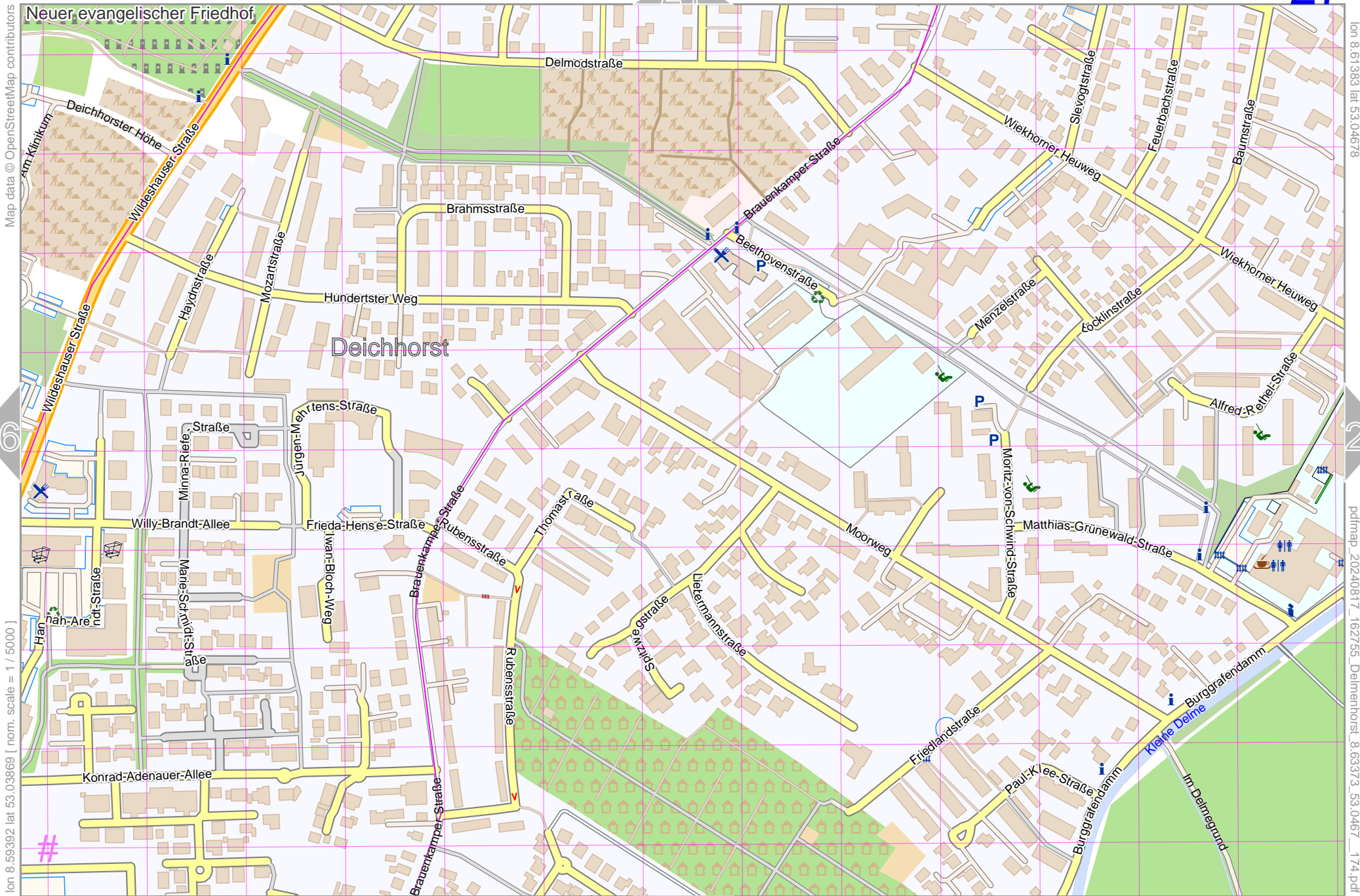


Emshoop

Iprump/Stickgras







Map data © OpenStreetMap contributors

lon 8.61383 lat 53.04678

26

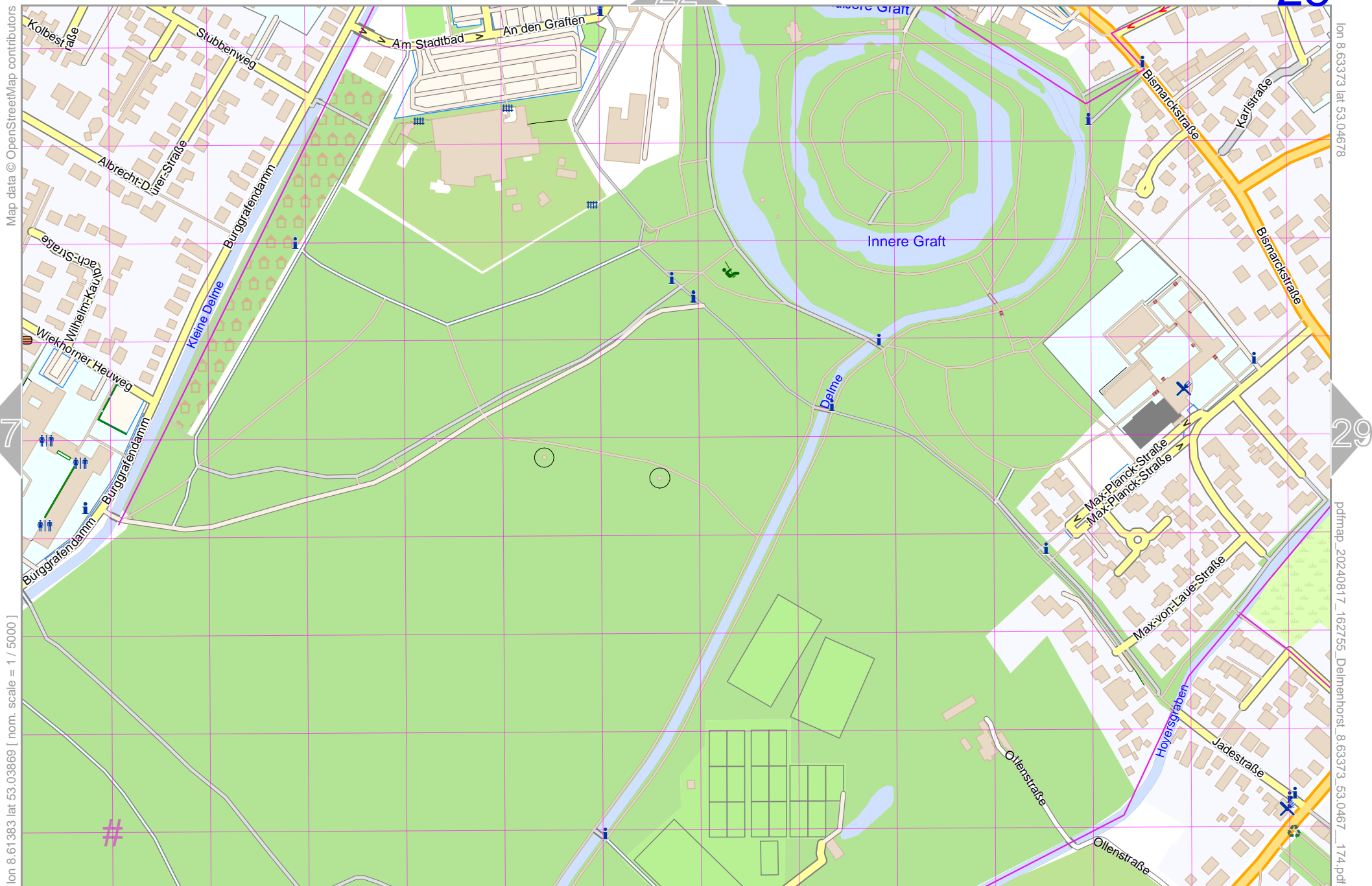
28

lon 8.59392 lat 53.03869 [ nom. scale = 1 / 5000 ]

pdfmap\_20240817\_162755\_Delmenhorst\_8.63373\_53.0467\_174.pdf

# UTM: 32 U easting 472.80 km northing 5876.70 km  
UTM-Grid-width = 100m

33



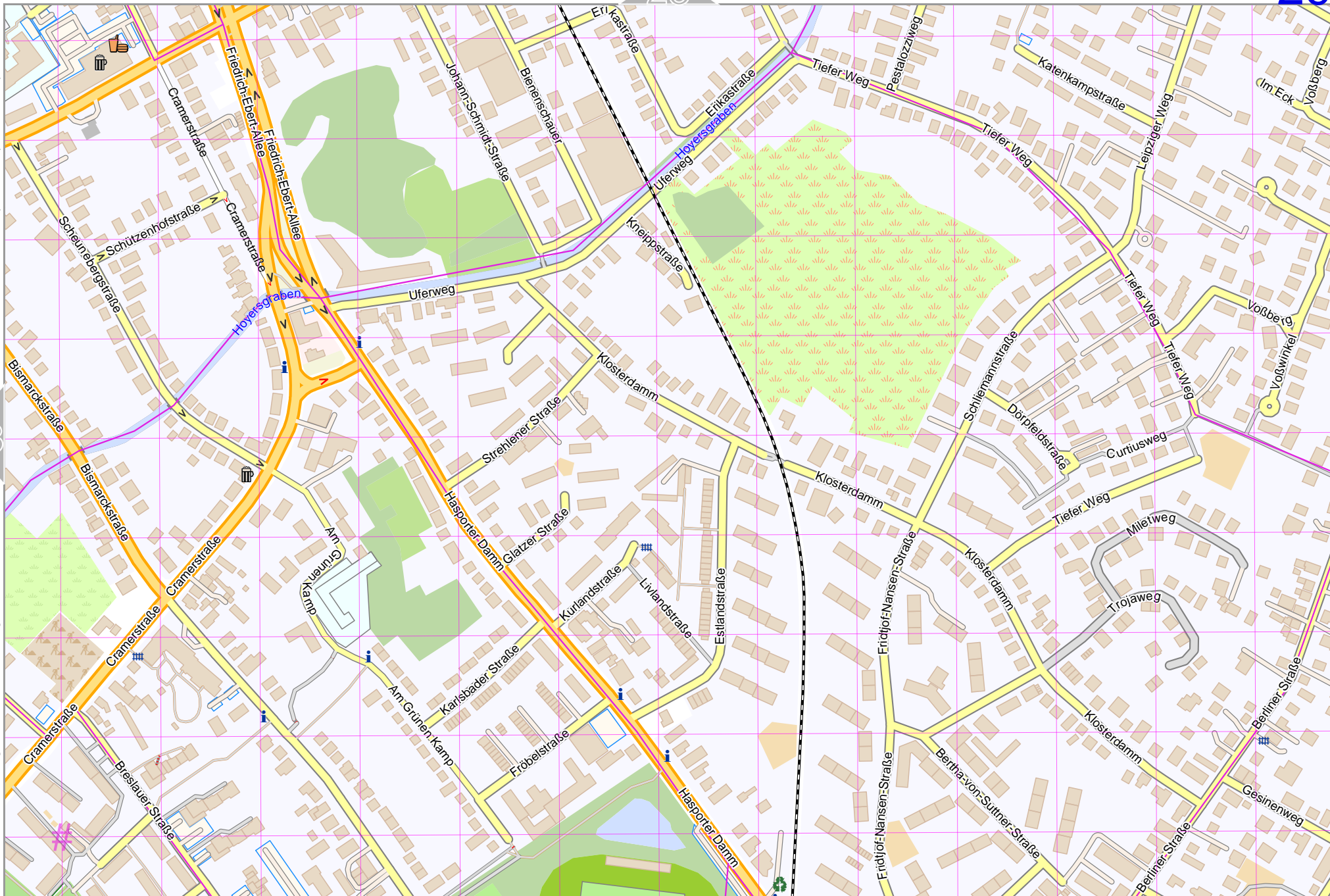
lon 8.61383 lat 53.03869 [ norm. scale = 1 / 5000 ]

lon 8.63373 lat 53.04678

pdfmap\_20240817\_162755\_Delmenhorst\_8.63373\_53.0467\_174.pdf

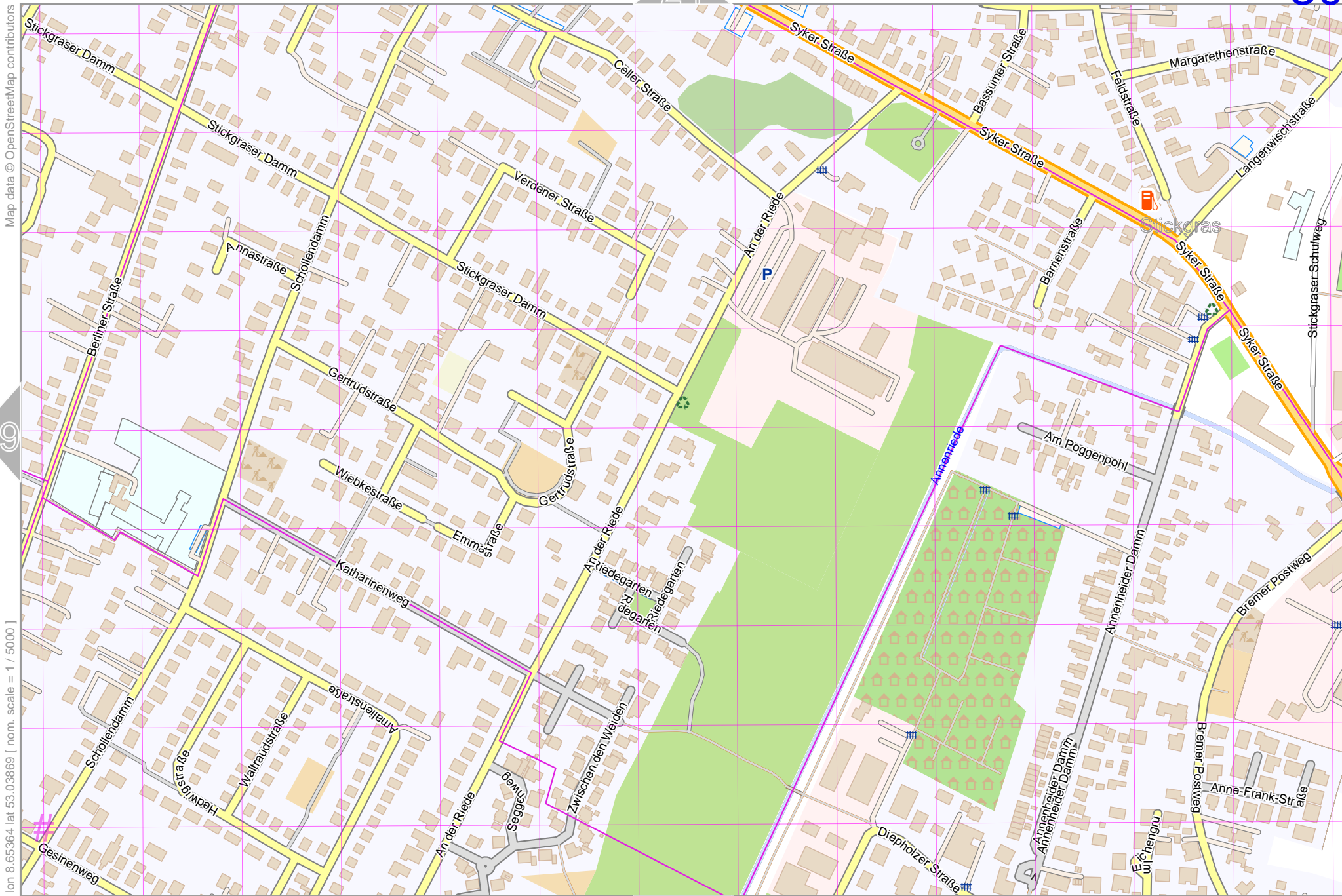
# UTM: 32 U easting 474.20 km northing 5876.70 km  
UTM-Grid-width = 100m





# UTM: 32 U easting 475.50 km northing 5876.70 km  
 UTM-Grid-width = 100m

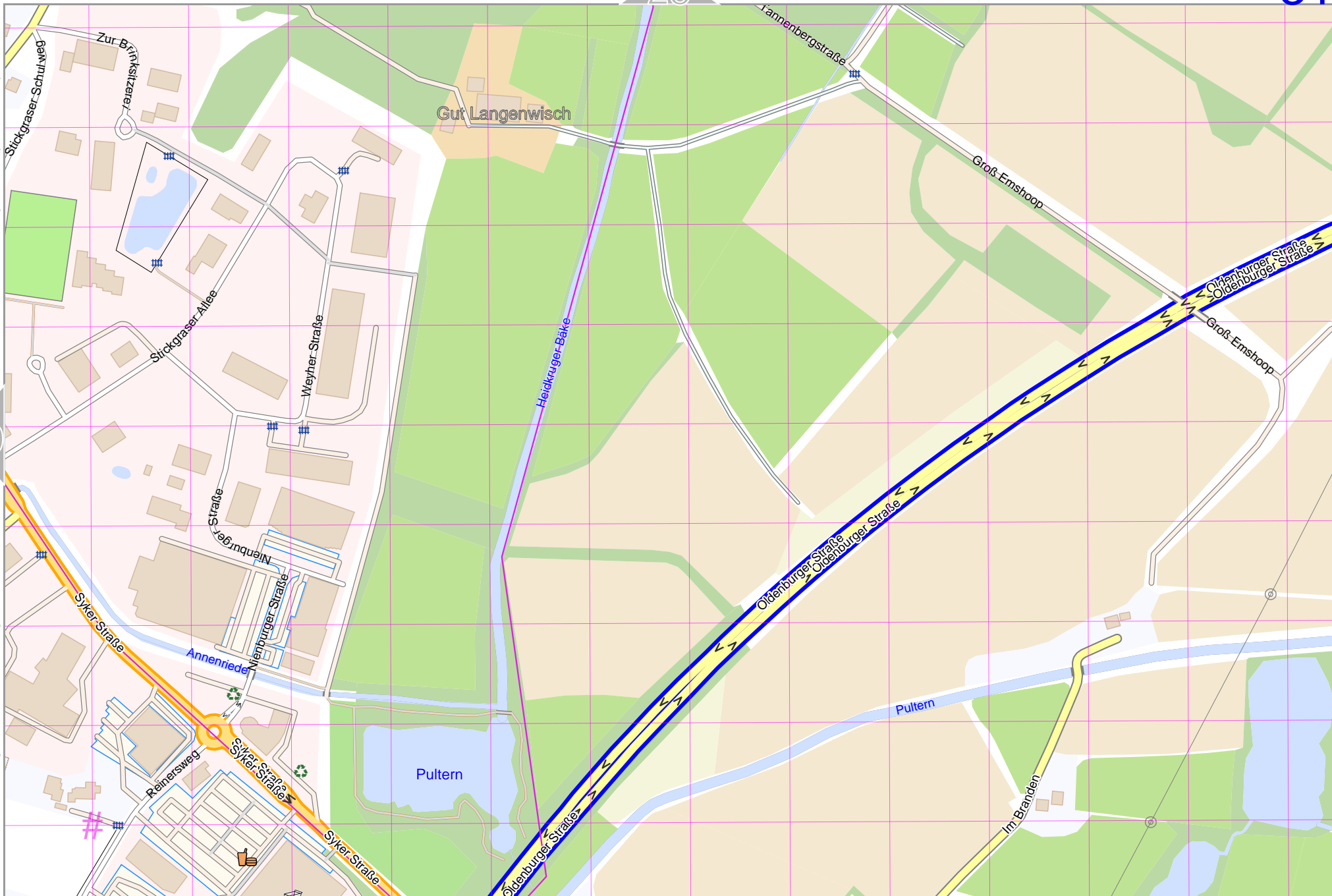




lon 8.65364 lat 53.03869 [ nom. scale = 1 / 5000 ]

pdfmap\_20240817\_162755\_Delmenhorst\_8.63373\_53.0467\_174.pdf

# UTM: 32 U easting 476.80 km northing 5876.70 km  
UTM-Grid-width = 100m



30

25

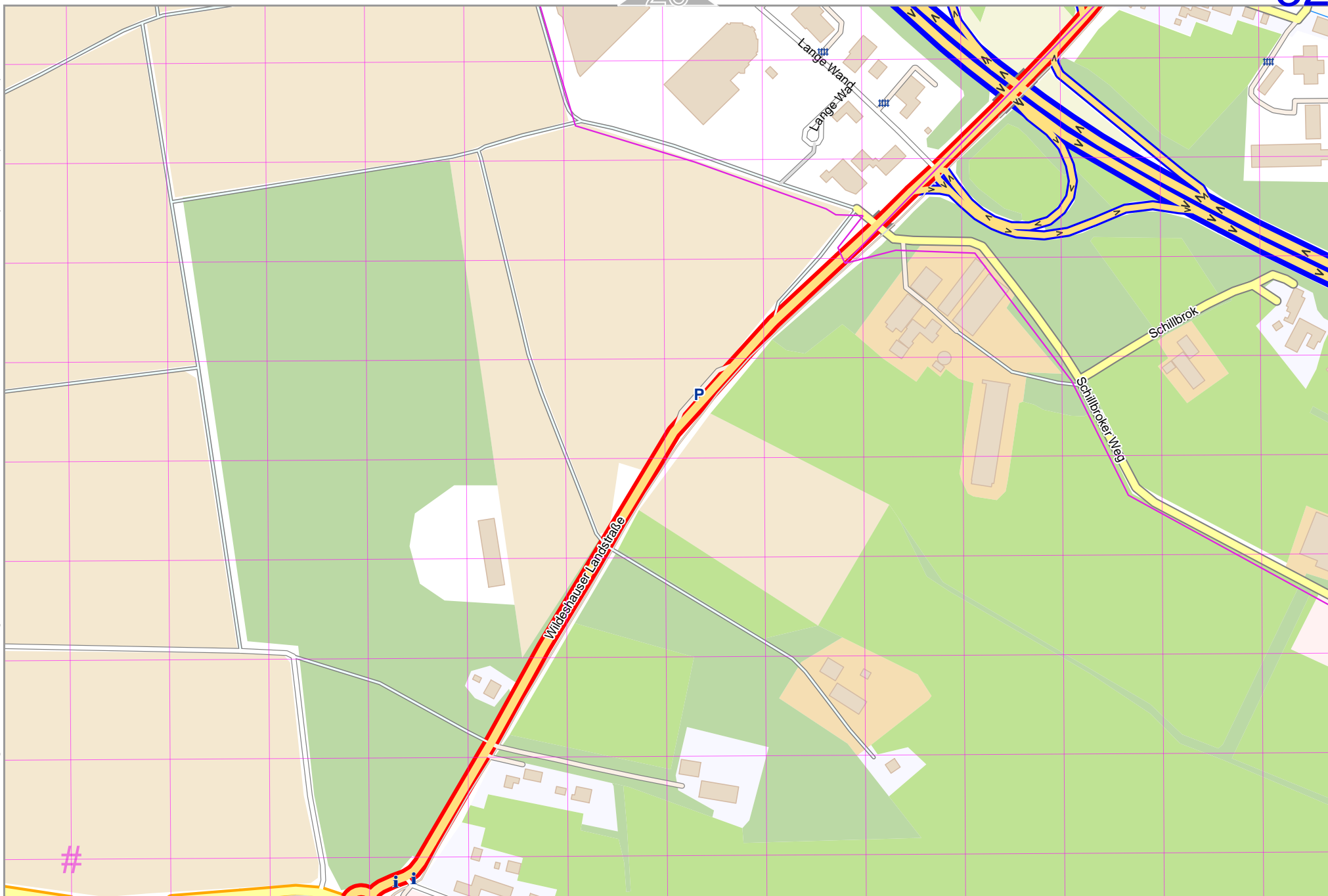
37

# UTM: 32 U easting 478.20 km northing 5876.70 km  
UTM-Grid-width = 100m



Map data © OpenStreetMap contributors

lon 8.57401 lat 53.03060 [ nom. scale = 1 / 5000 ]



26

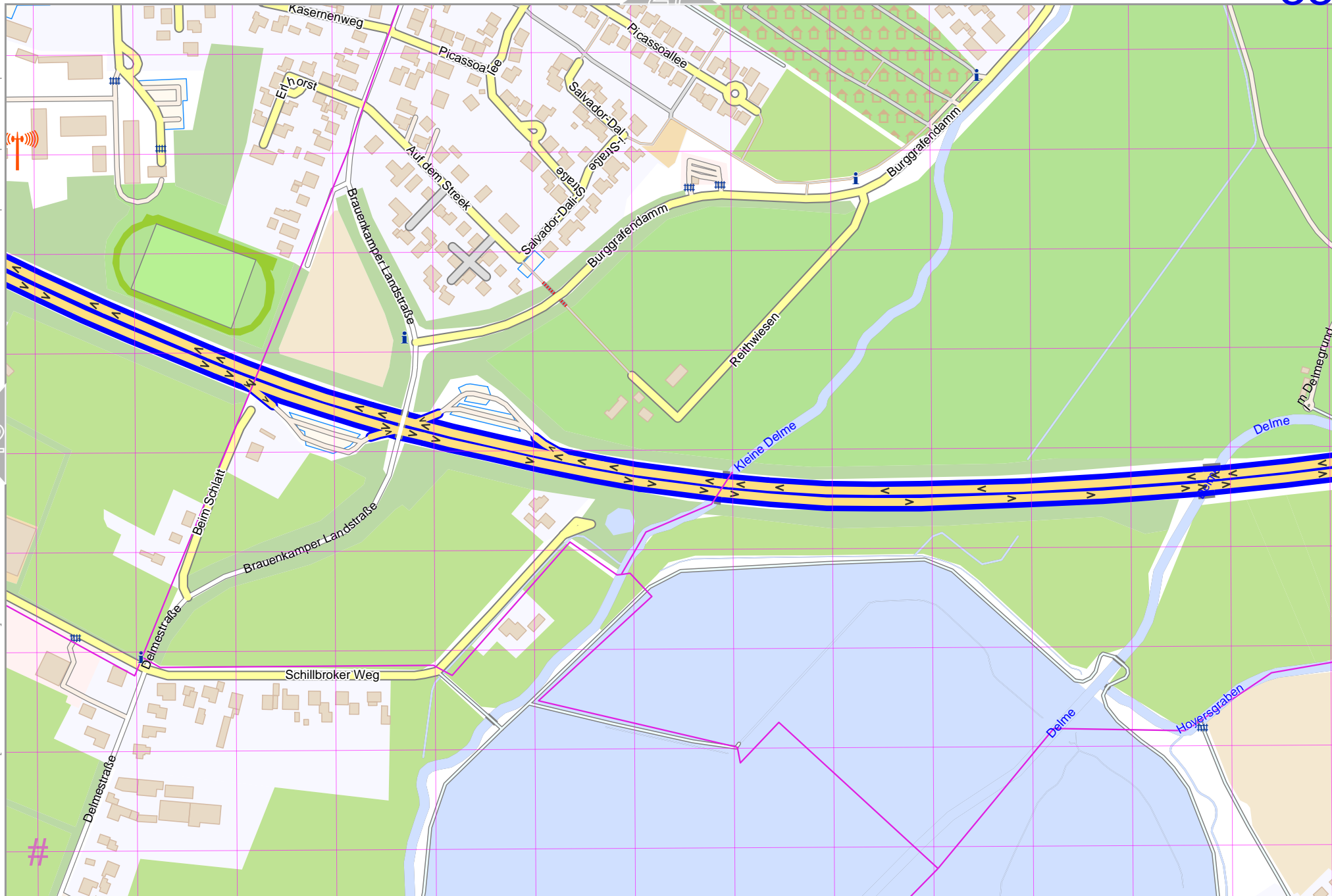
lon 8.59392 lat 53.03869

33

pdfmap\_20240817\_162755\_Delmenhorst\_8.63373\_53.0467\_174.pdf

38

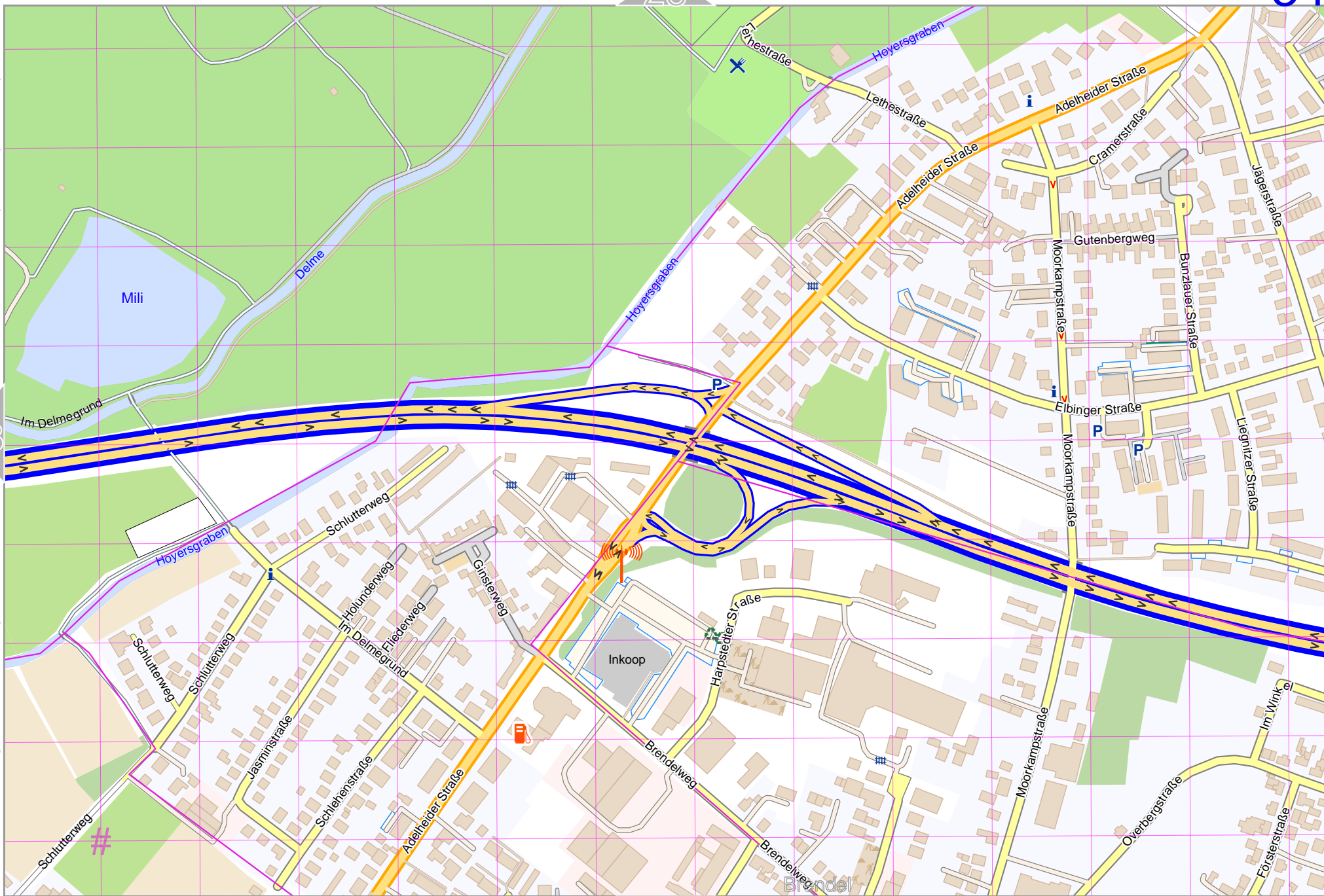
# UTM: 32 U easting 471.50 km northing 5875.80 km  
UTM-Grid-width = 100m





Map data © OpenStreetMap contributors

lon 8.63373 lat 53.03869



33

35

lon 8.61383 lat 53.03060 [ nom. scale = 1 / 5000 ]

pdfmap\_20240817\_162755\_Delmenhorst\_8.63373\_53.0467\_174.pdf

# UTM: 32 U easting 474.20 km northing 5875.80 km  
UTM-Grid-width = 100m

40

Map data © OpenStreetMap contributors

lon 8.65364 lat 53.03899

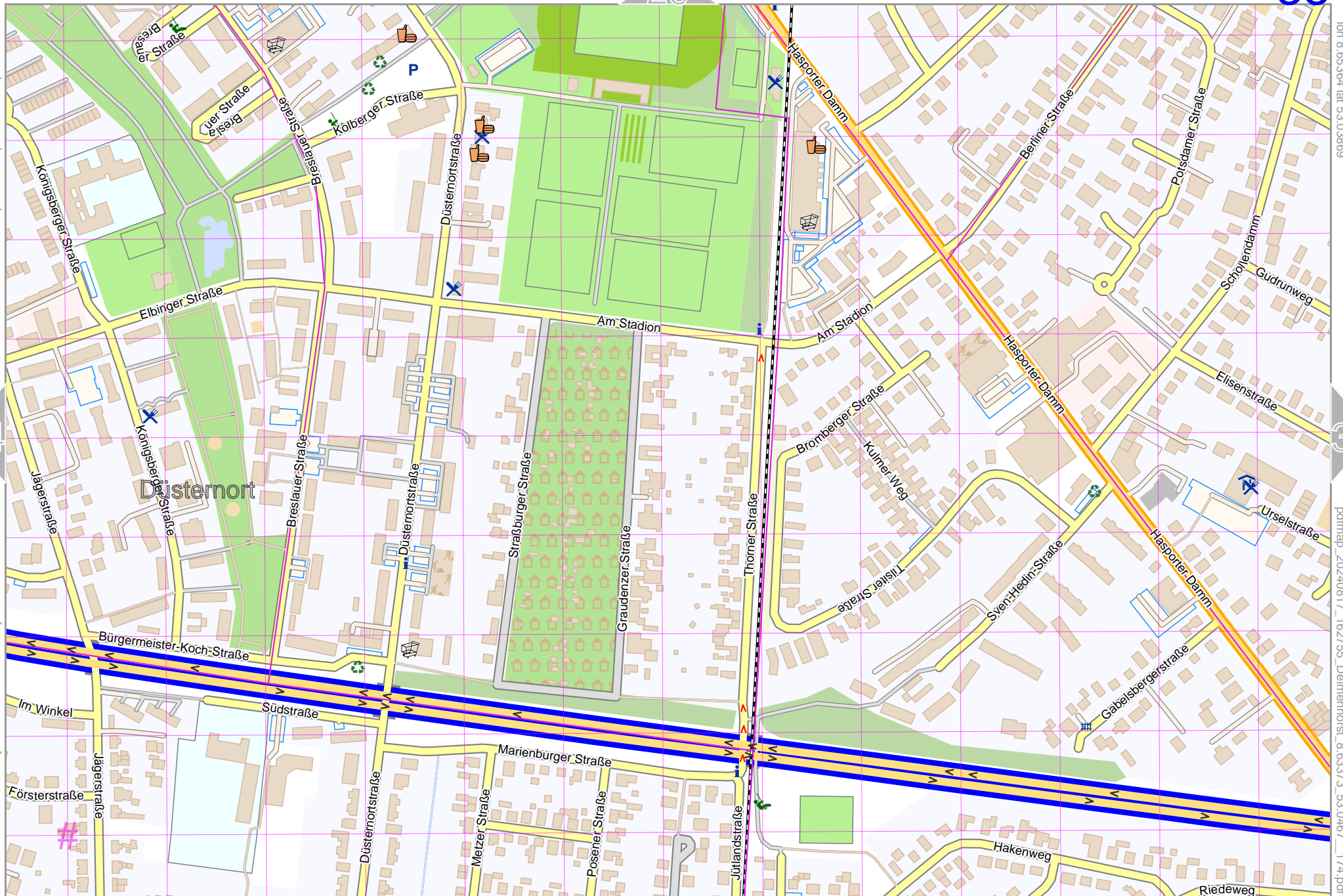
34

36

lon 8.63373 lat 53.03060 [ nom. scale = 1 / 5000 ]

pdfmap\_20240817\_162755\_Delmenhorst\_8.63373\_53.0467\_174.pdf

# UTM: 32 U easting 475.50 km northing 5875.80 km  
UTM-Grid-width = 100m



29

41



Map data © OpenStreetMap contributors

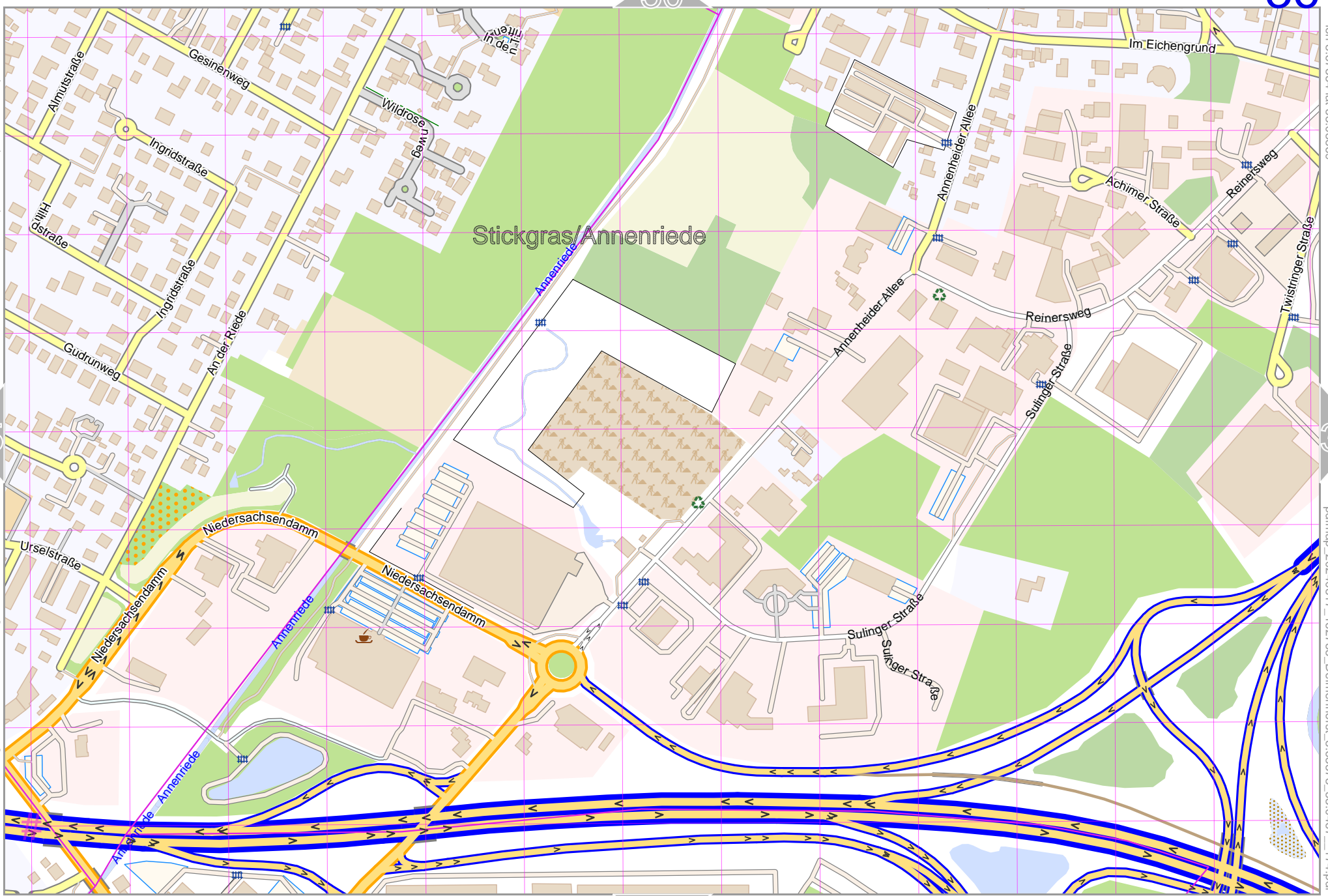
lon 8.67364 lat 53.03869

Stickgras/Annenriede

lon 8.65364 lat 53.03060 [ nom. scale = 1 / 5000 ]

pdfmap\_20240817\_162755\_Delmenhorst\_8.63373\_53.0467\_174.pdf

# UTM: 32 U easting 476.80 km northing 5875.80 km  
UTM-Grid-width = 100m

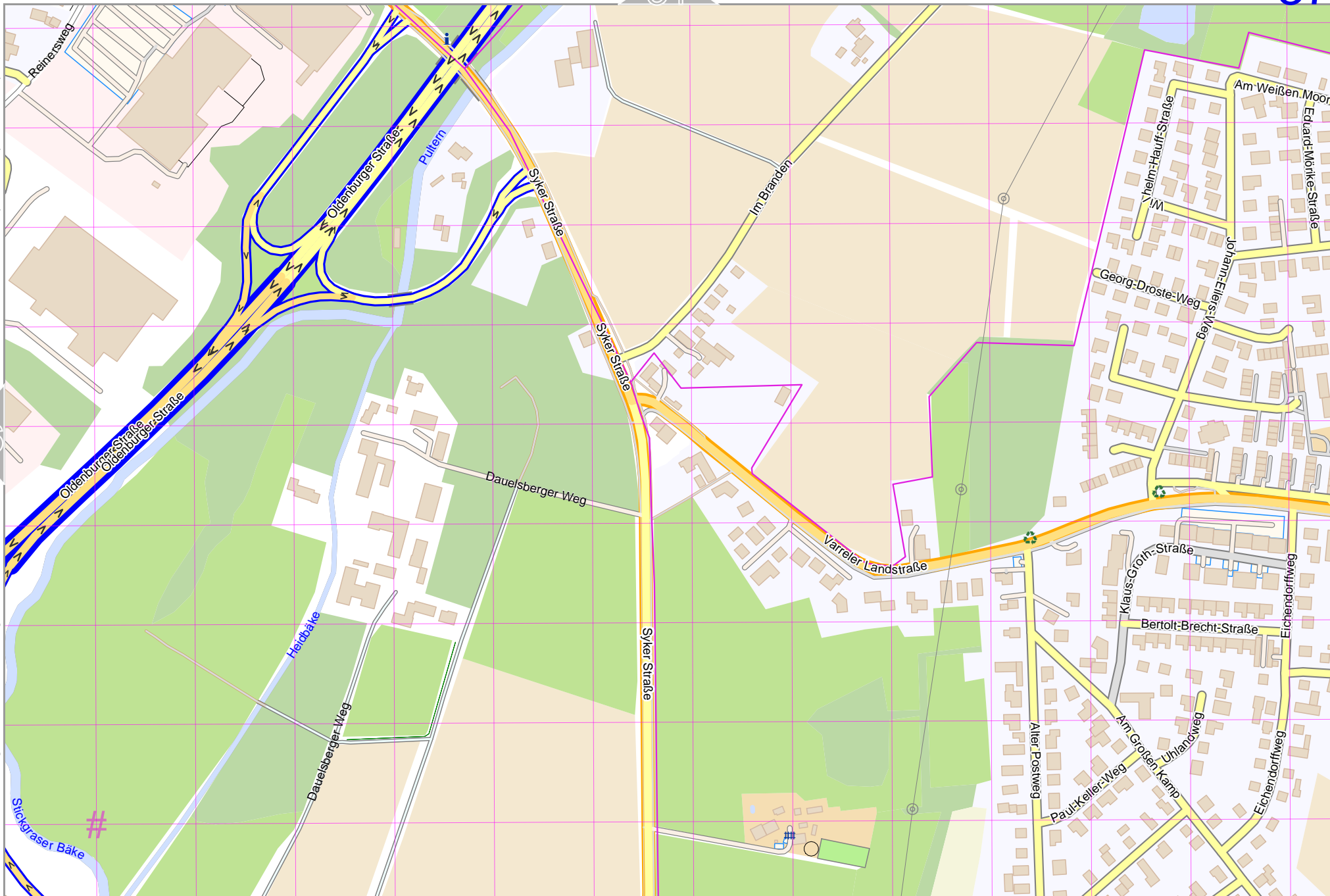


Map data © OpenStreetMap contributors

lon 8.69345 lat 53.03869

pdfmap\_20240817\_162755\_Delmenhorst\_8.69373\_53.0467\_174.pdf

lon 8.67354 lat 53.03060 [ nom. scale = 1 / 5000 ]



36

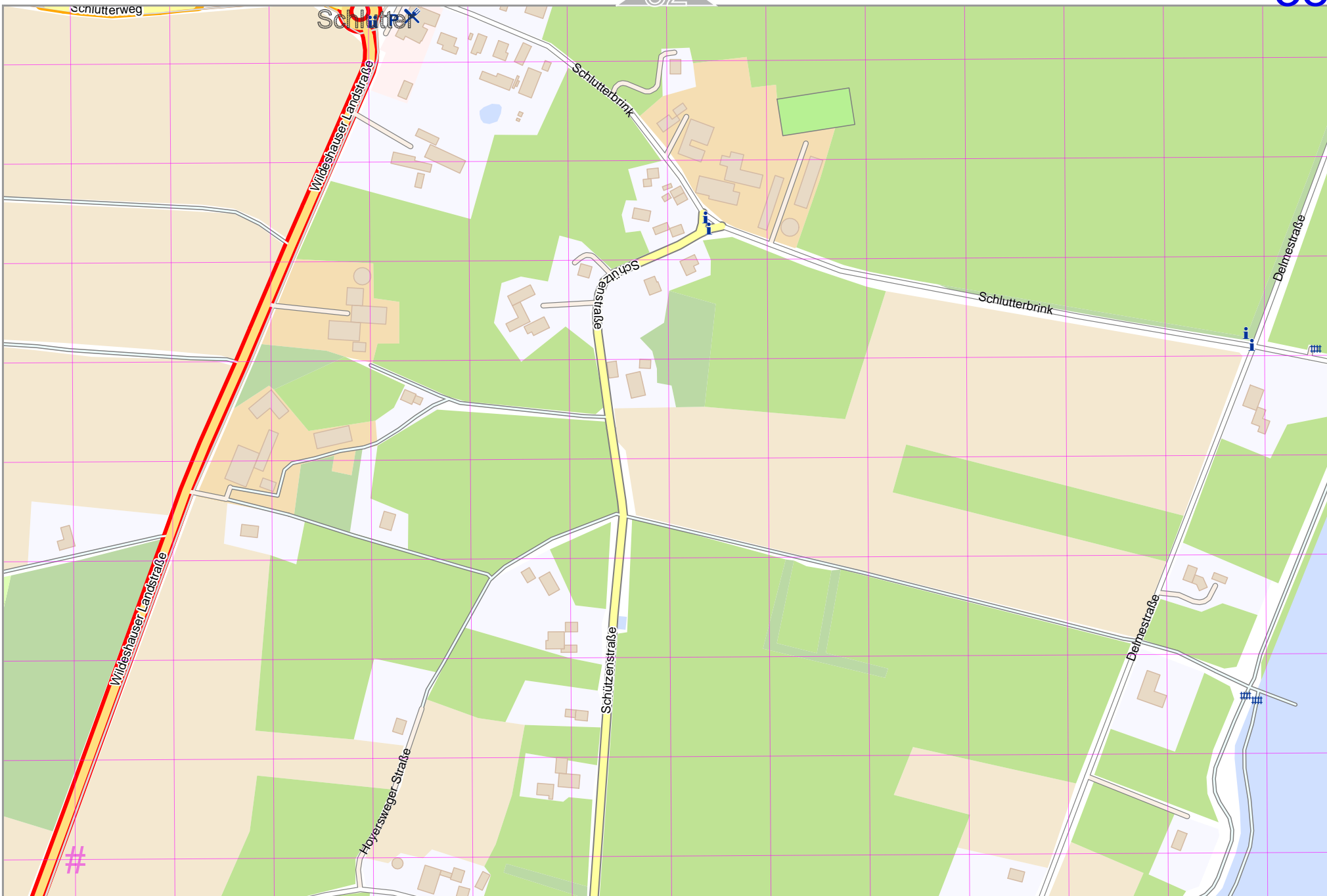
31

43

# UTM: 32 U easting 478.20 km northing 5875.80 km  
UTM-Grid-width = 100m

Map data © OpenStreetMap contributors

lon 8.57401 lat 53.02252 [ nom. scale = 1 / 5000 ]



lon 8.59392 lat 53.03060

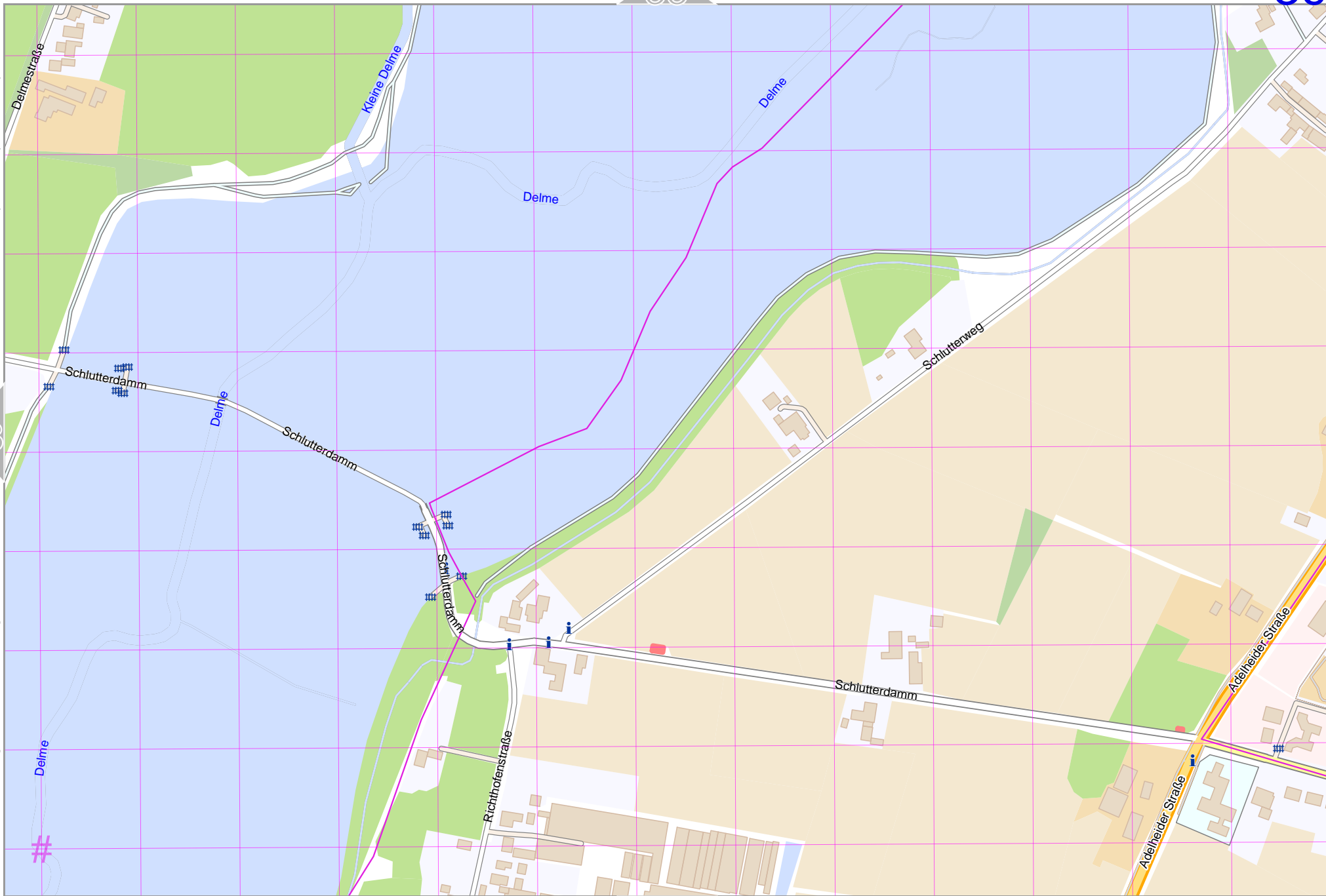
pdfmap\_20240817\_162755\_Delmenhorst\_8.63373\_53.0467\_174.pdf

# UTM: 32 U easting 471.50 km northing 5874.90 km  
UTM-Grid-width = 100m



Map data © OpenStreetMap contributors

lon 8.61383 lat 53.03060



38

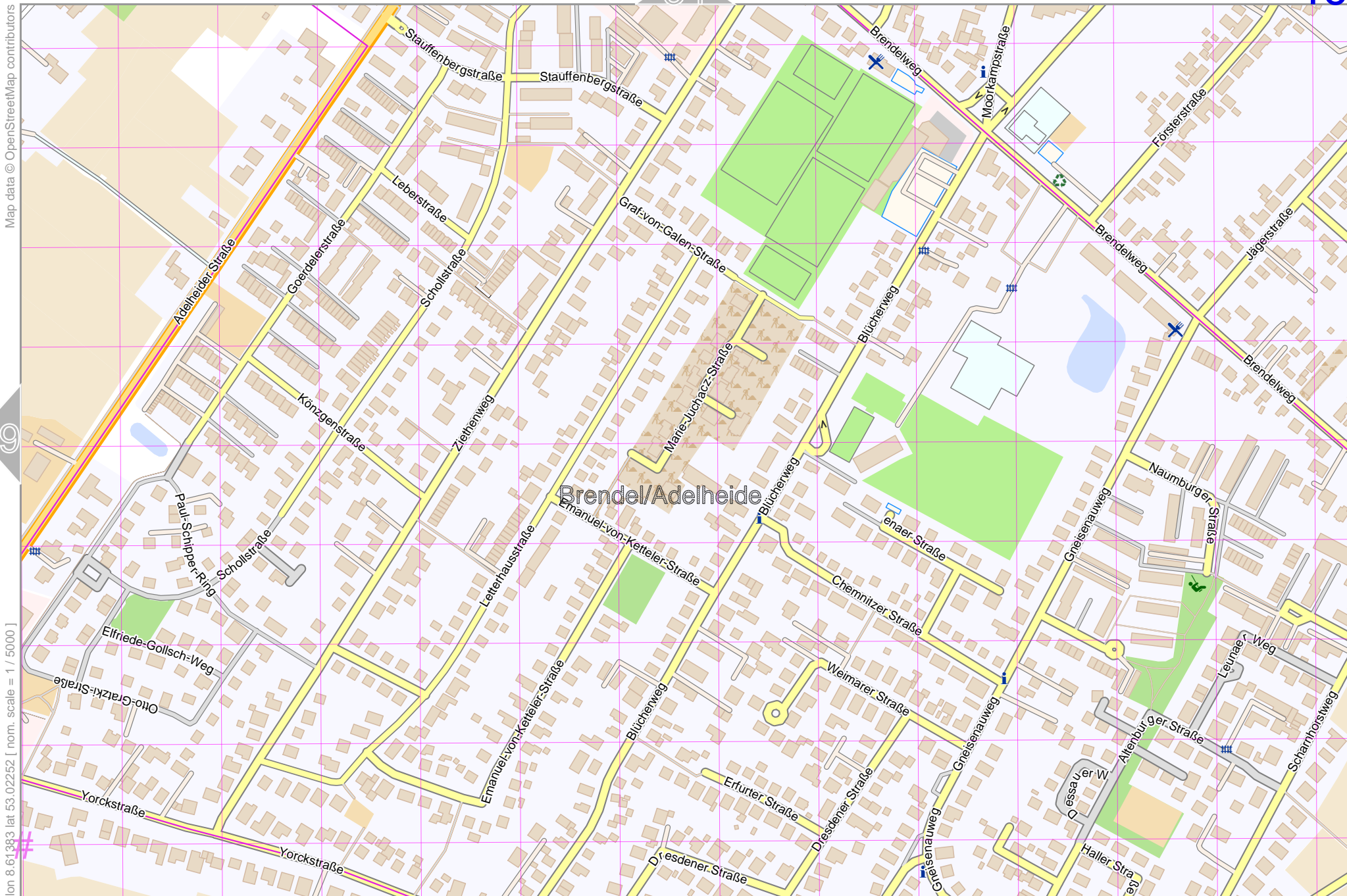
40

lon 8.59392 lat 53.02252 [ nom. scale = 1 / 5000 ]

pdfmap\_20240817\_162755\_Delmenhorst\_8.63373\_53.0467\_174.pdf

# UTM: 32 U easting 472.80 km northing 5874.90 km UTM-Grid-width = 100m

45



lon 8.61383 lat 53.02252 [ nom. scale = 1 / 5000 ]

# UTM: 32 U easting 474.10 km northing 5874.90 km  
UTM-Grid-width = 100m

Map data © OpenStreetMap contributors



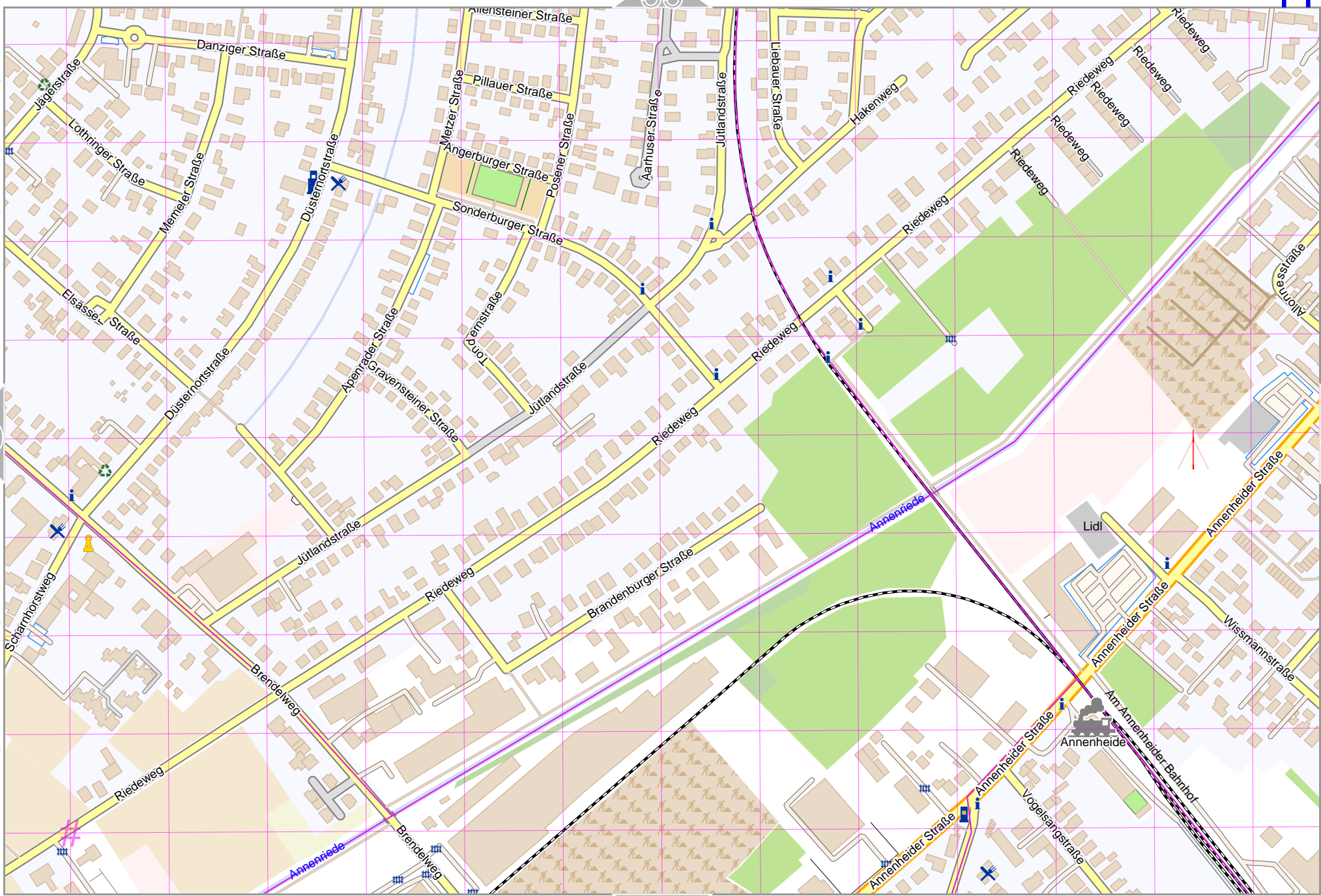
# Delmenhorst

Map data © OpenStreetMap contributors

lon 8.65364 lat 53.03060

lon 8.63373 lat 53.02252 [ nom. scale = 1 / 5000 ]

pdfmap\_20240817\_162755\_Delmenhorst\_8.63373\_53.0467\_174.pdf



# UTM: 32 U easting 475.50 km northing 5874.90 km  
 UTM-Grid-width = 100m



36

42

Map data © OpenStreetMap contributors

lon 8.67354 lat 53.03060

41

43

lon 8.65364 lat 53.02252 [ nom. scale = 1 / 5000 ]

pdfmap\_20240817\_162755\_Delmenhorst\_8.63373\_53.0467\_174.pdf



# UTM: 32 U easting 476.80 km northing 5874.90 km  
 UTM-Grid-width = 100m

48

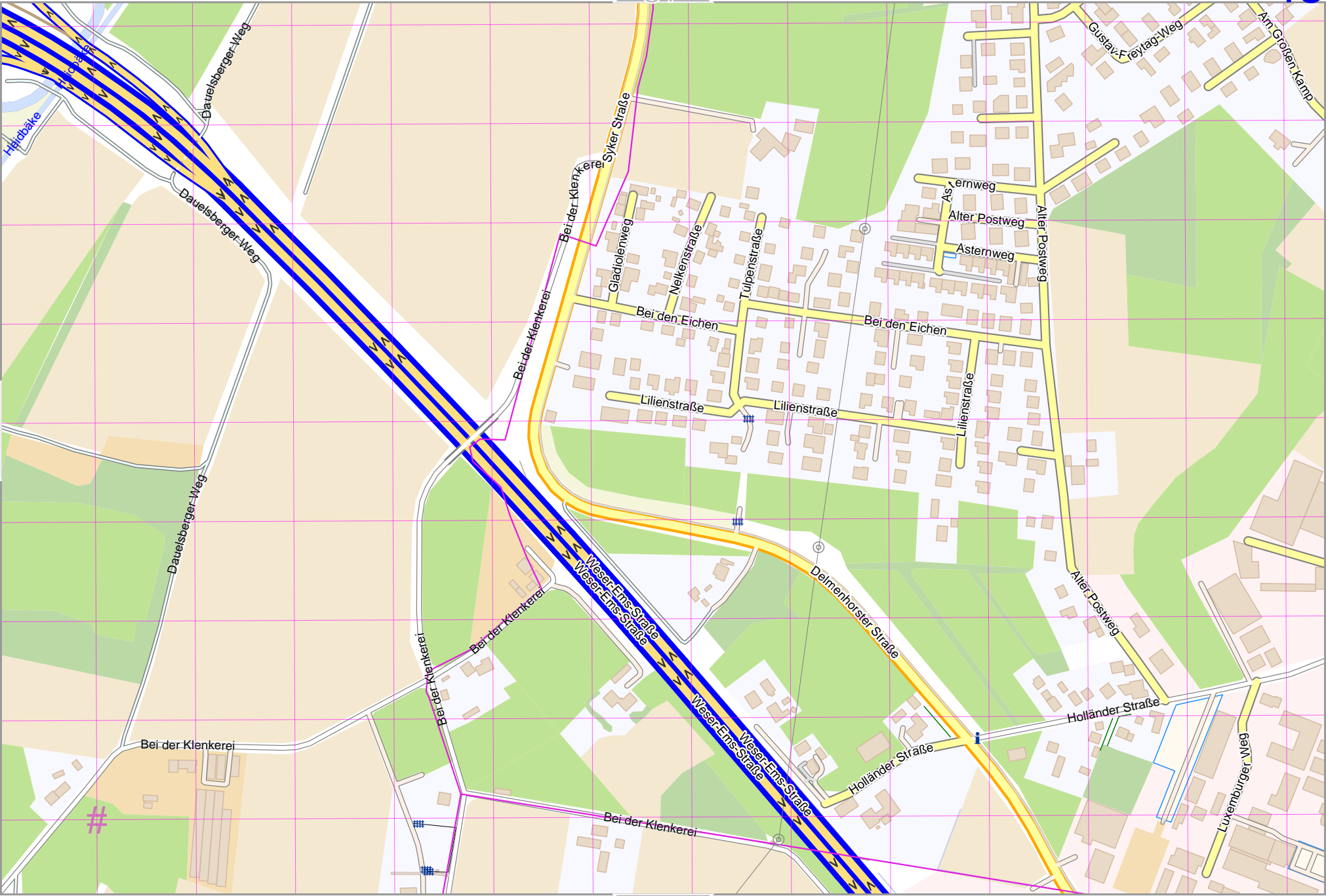
# Delmenhorst

Map data © OpenStreetMap contributors

lon 8.67354 lat 53.02252 [ nom. scale = 1 / 5000 ]

lon 8.69345 lat 53.03060

pdfmap\_20240817\_162755\_Delmenhorst\_8.69373\_53.0467\_174.pdf



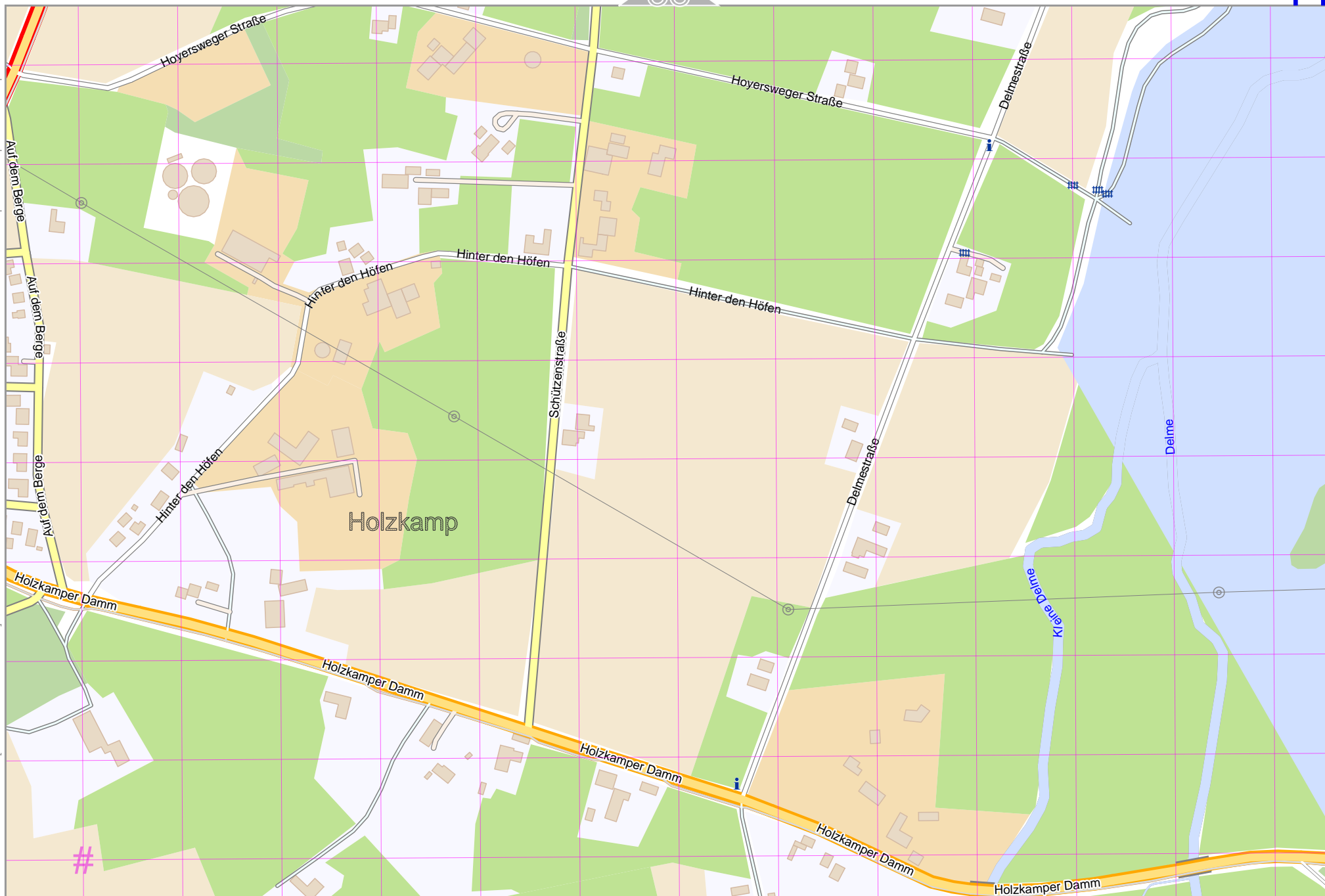
# UTM: 32 U easting 478.20 km northing 5874.90 km  
 UTM-Grid-width = 100m

Map data © OpenStreetMap contributors

lon 8.59392 lat 53.02252

lon 8.57401 lat 53.01443 [ nom. scale = 1 / 5000 ]

pdfmap\_20240817\_162755\_Delmenhorst\_8.63373\_53.0467\_174.pdf



# UTM: 32 U easting 471.50 km northing 5874.00 km  
UTM-Grid-width = 100m



Map data © OpenStreetMap contributors

lon 8.61383 lat 53.02252

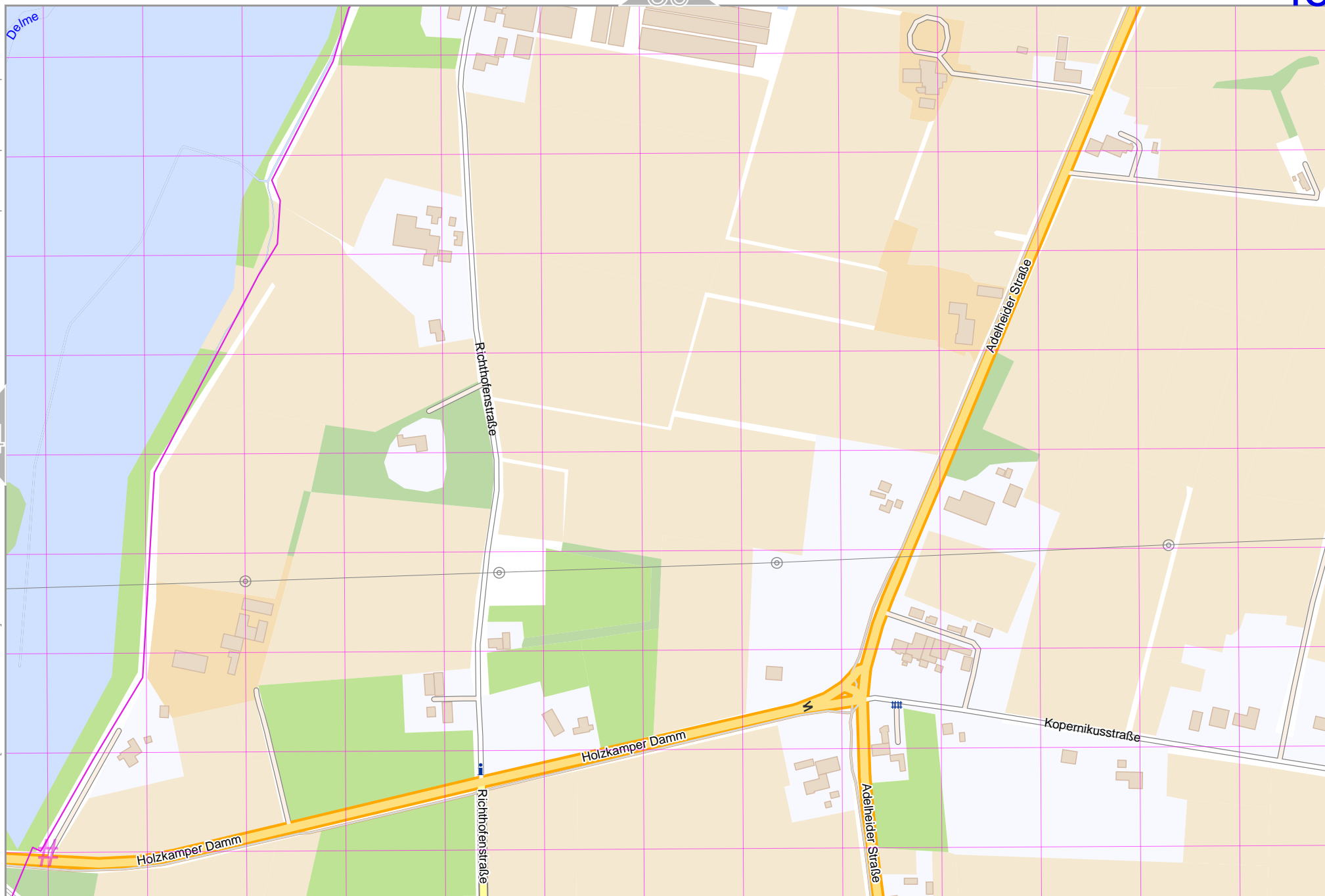
44

46

lon 8.59392 lat 53.01443 [ nom. scale = 1 / 5000 ]

pdfmap\_20240817\_162755\_Delmenhorst\_8.63373\_53.0467\_174.pdf

# UTM: 32 U easting 472.80 km northing 5874.00 km  
UTM-Grid-width = 100m



Map data © OpenStreetMap contributors

lon 8.63373 lat 53.02222

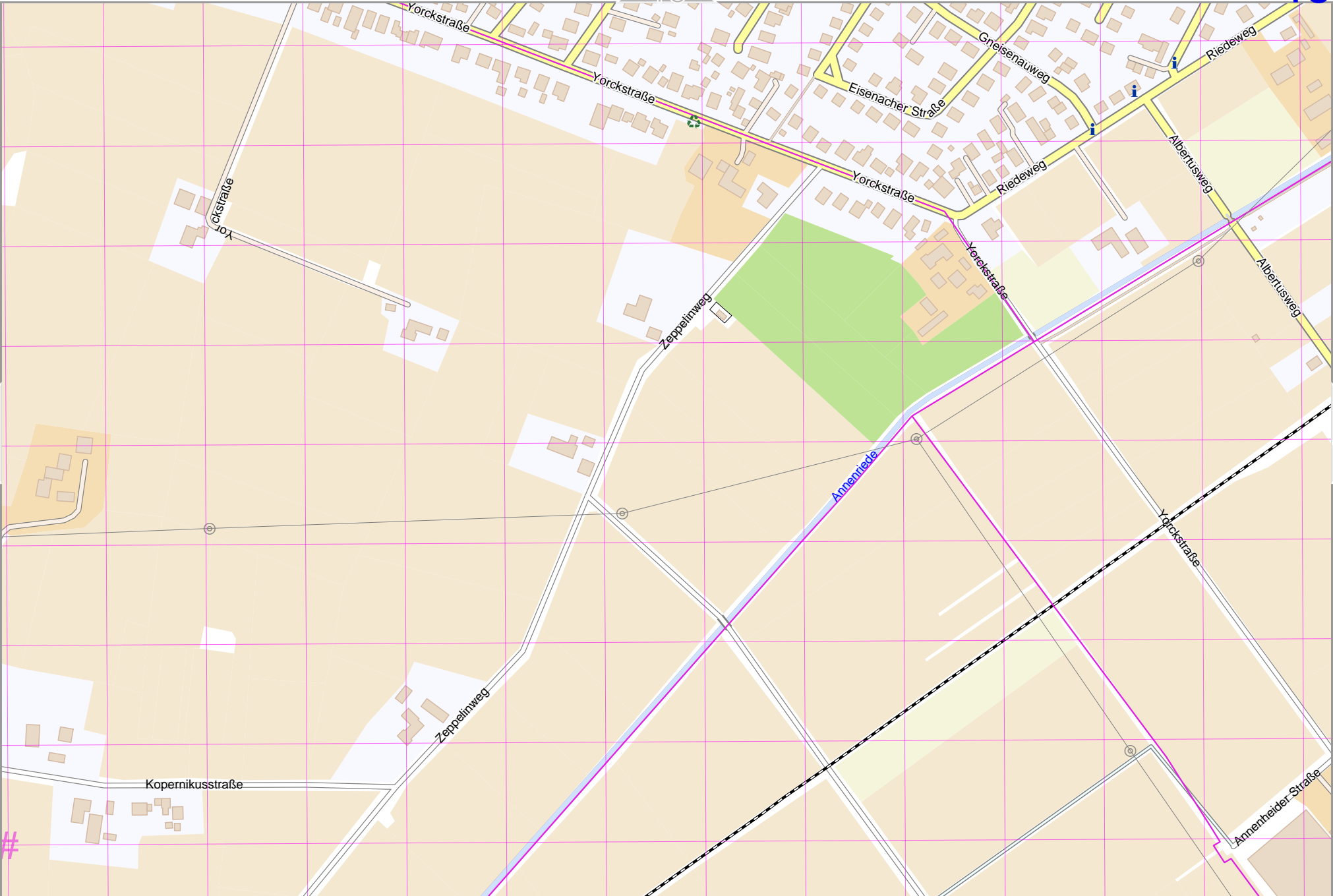
45

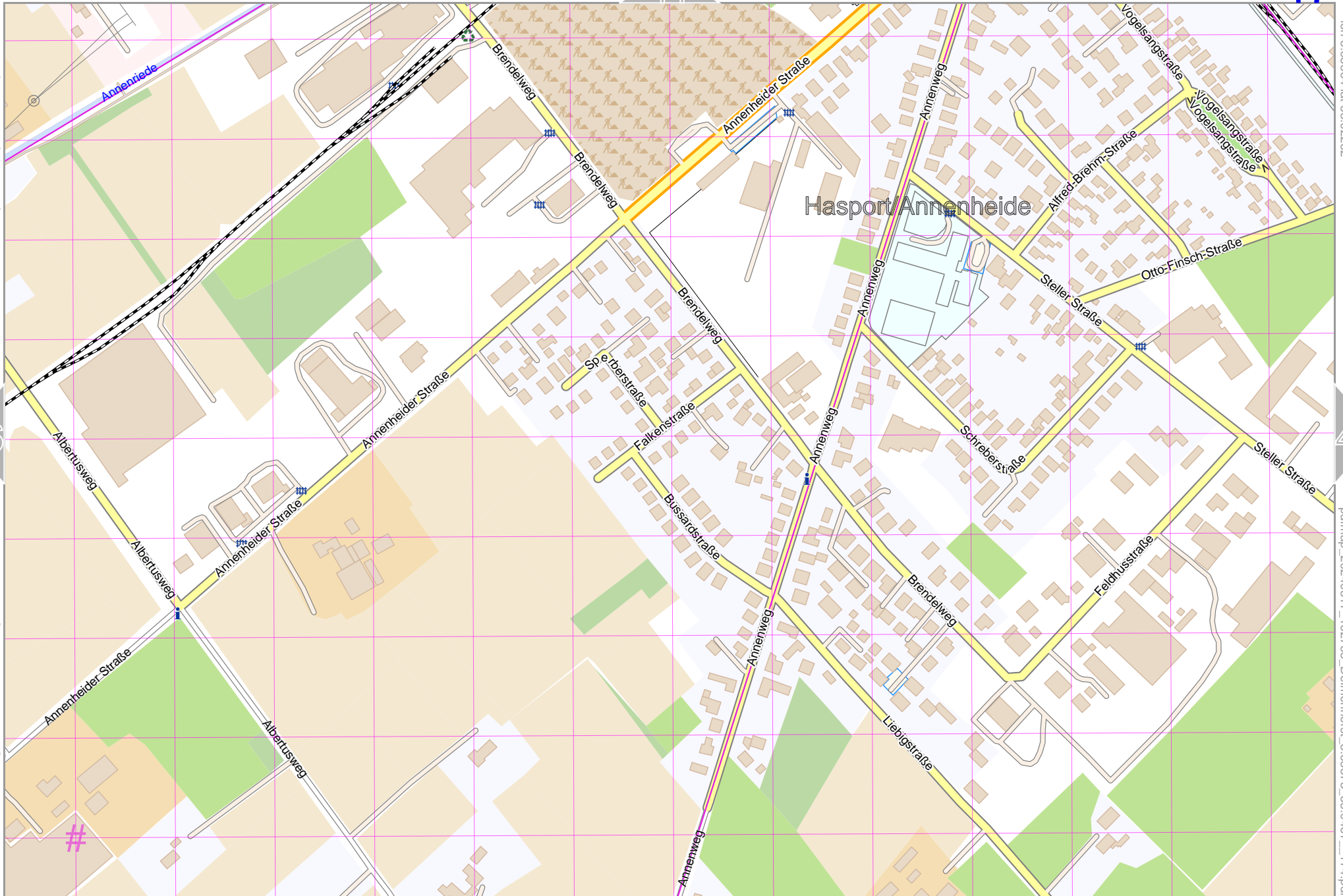
47

lon 8.61383 lat 53.01443 [ norm. scale = 1 / 5000 ]

pdfmap\_20240817\_162755\_Delmenhorst\_8.63373\_53.0467\_174.pdf

# UTM: 32 U easting 474.10 km northing 5874.00 km  
UTM-Grid-width = 100m







Map data © OpenStreetMap contributors

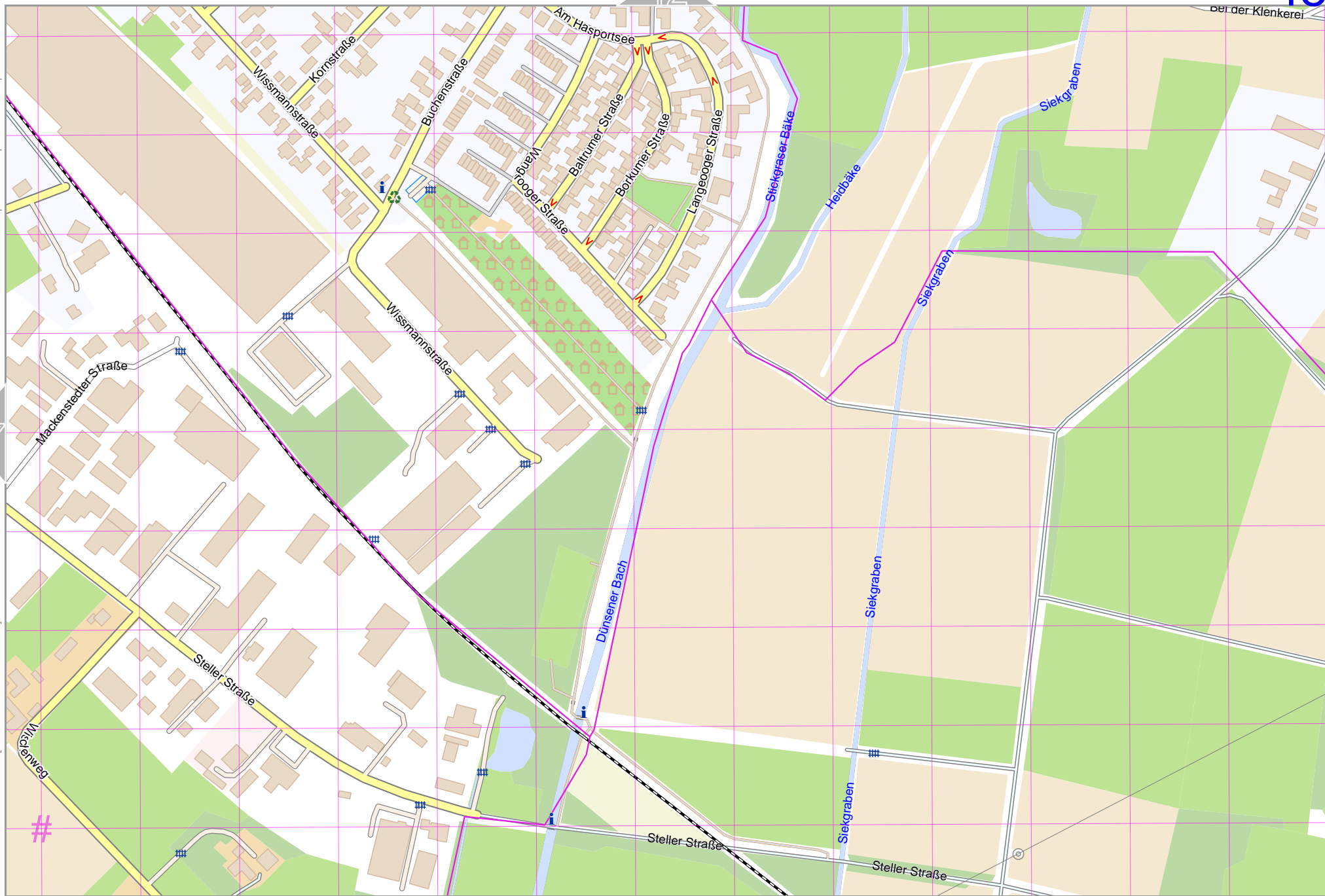
lon 8.67354 lat 53.02252

47

49

lon 8.65364 lat 53.01443 [ nom. scale = 1 / 5000 ]

pdfmap\_20240817\_162755\_Delmenhorst\_8.63373\_53.0467\_174.pdf

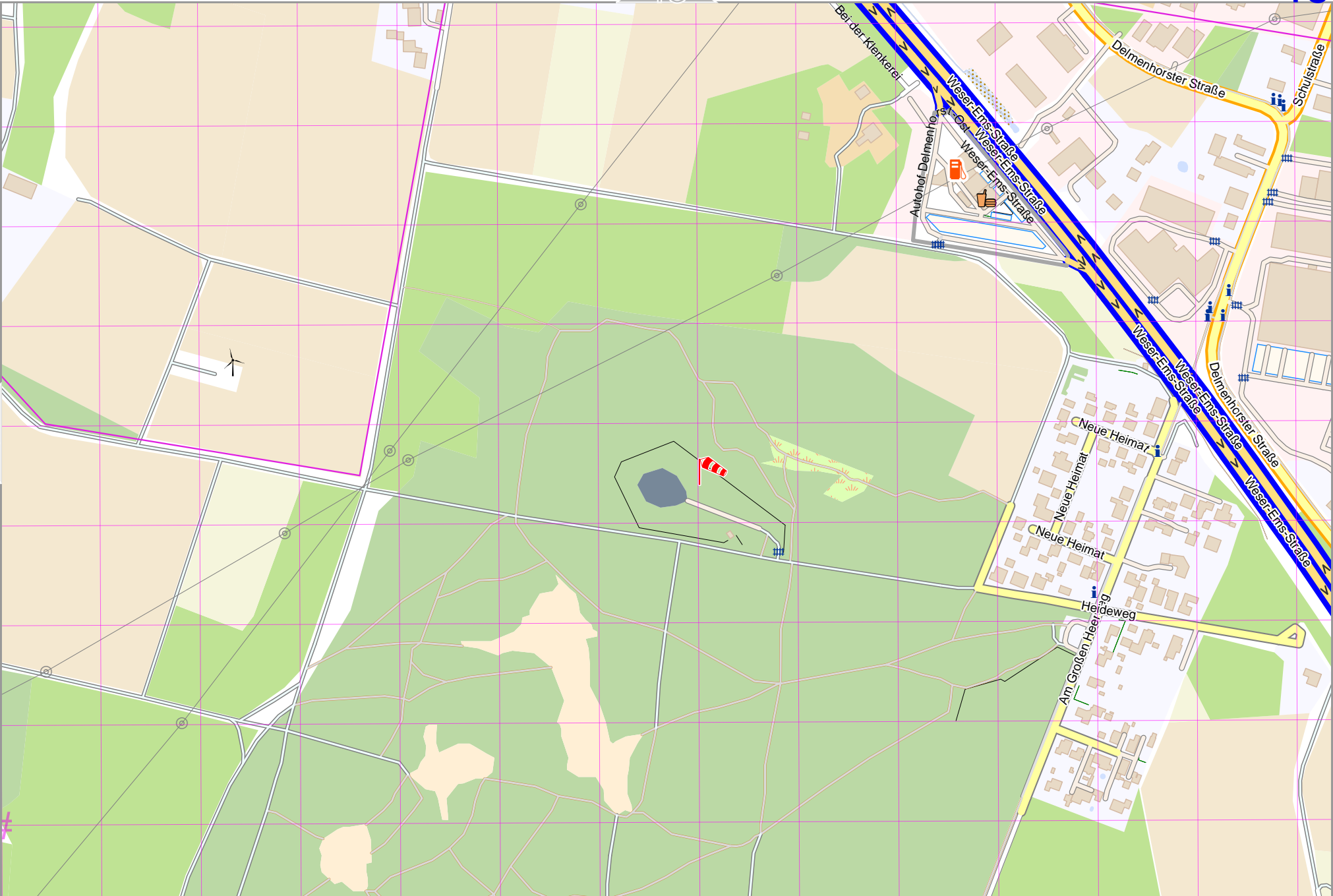


# UTM: 32 U easting 476.80 km northing 5874.00 km  
UTM-Grid-width = 100m

Map data © OpenStreetMap contributors

48

lon 8.67354, lat 53.01443 [norm. scale = 1 / 5000]



lon 8.69345, lat 53.02252

pdfmap\_20240817\_162755\_Delmenhorst\_8.69373\_53.0467\_174.pdf

# UTM: 32 U easting 478.10 km northing 5874.00 km  
UTM-Grid-width = 100m