


Makó



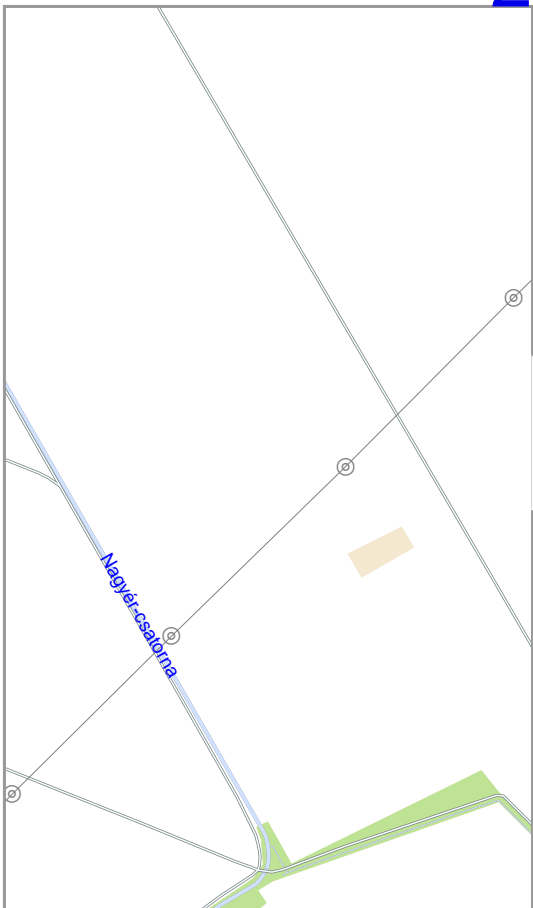
Makó

Map data © OpenStreetMap contributors

lon 20.44807 lat 46.22932 [nom. scale = 1 / 10000]

lon 20.45712 lat 46.24011

'0817_140021_Mako_20.4842_46.2185_390.pdf



www.milvus10.hu



Makó

Map data © OpenStreetMap contributors

lon 20.45712 lat 46.22932 [nom. scale = 1 / 1000

lon 20.46617 lat 46.24011

'0817_140021_Mako_20.4842_46.2185_390.pdf

2

4



www.milvus11.hu



Makó

4

Map data © OpenStreetMap contributors

lon 20.47522 lat 46.24011

lon 20.46617 lat 46.22932 [nom. scale = 1 / 1000]

lon 20.48422 lat 46.21853



www.milvus.hu



12

Makó

5

Map data © OpenStreetMap contributors

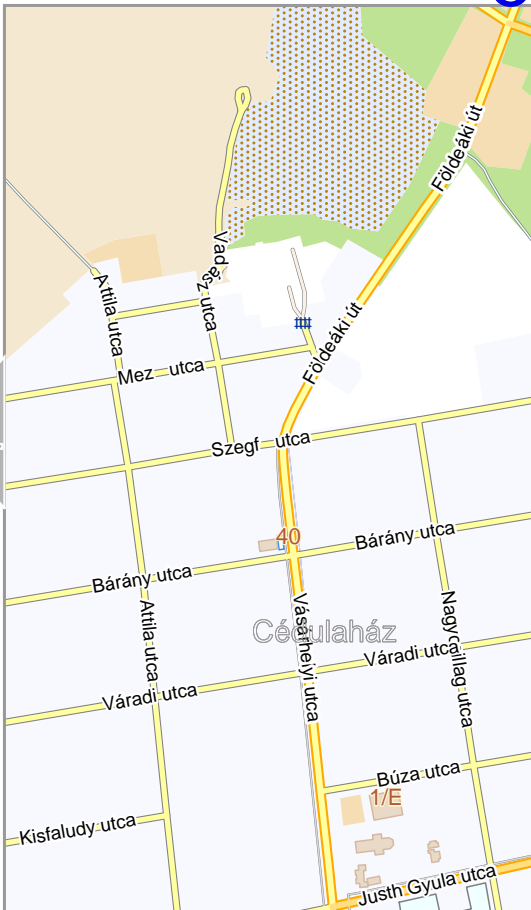
lon 20.48427 lat 46.24011

4

lon 20.47522 lat 46.22932 [nom. scale = 1 / 1000]

6

'0817_140021_Mako_20.4842_46.2185_390.pdf



www.milvu.

13



Makó

Map data © OpenStreetMap contributors

lon 20.48427 lat 46.22932 [nom. scale = 1 / 1000

lon 20.49332 lat 46.24011

lon 20.48427 lat 46.22932 [nom. scale = 1 / 1000



00 m 100 m



www.milvu



Creative Commons



Makó

7

Map data © OpenStreetMap contributors

lon 20.50237 lat 46.24011

lon 20.49332 lat 46.22932 [nom. scale = 1 / 1000

'0817_140021_Mako_20_4842_46.2185_390.pdf

Makó-Ujváros

Rákosi út

Ipari parki út

Ipari parki út

00 m 100 m



www.milvu.15.hu



Makó

Map data © OpenStreetMap contributors

lon 20.51143 lat 46.24011

lon 20.50237 lat 46.22932 [nom. scale = 1 / 1000

'0817_140021_Mako_20.4842_46.2185_390.pdf



www.milvus16.hu



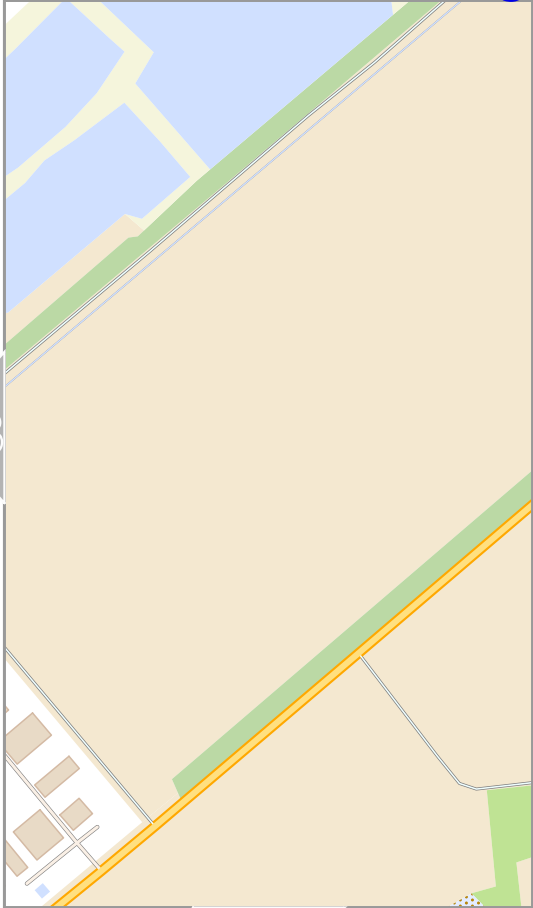
Makó

Map data © OpenStreetMap contributors

lon 20.52048 lat 46.24011

pdfmap_20240817_140021_Mako_20.4842_46.2185_390.pdf

lon 20.51143 lat 46.22932 [nom. scale = 1 / 1000



www.milvus17.hu



Makó

2

10

Map data © OpenStreetMap contributors

lon 20.45712 lat 46.22932

lon 20.44807 lat 46.21853 [nom. scale = 1 / 10000]

'0817_140021_Mako_20_4842_46.2185_390.pdf



00 m 100 m



www.milvu

18



Creative Commons



Nagyér-csatorna

Nagyér-csatorna

Maroslelei út

Ardics út

Kolozsvári utca

Flumei utca

Ady utca

Munkás utca

Ardics út

Makó

3

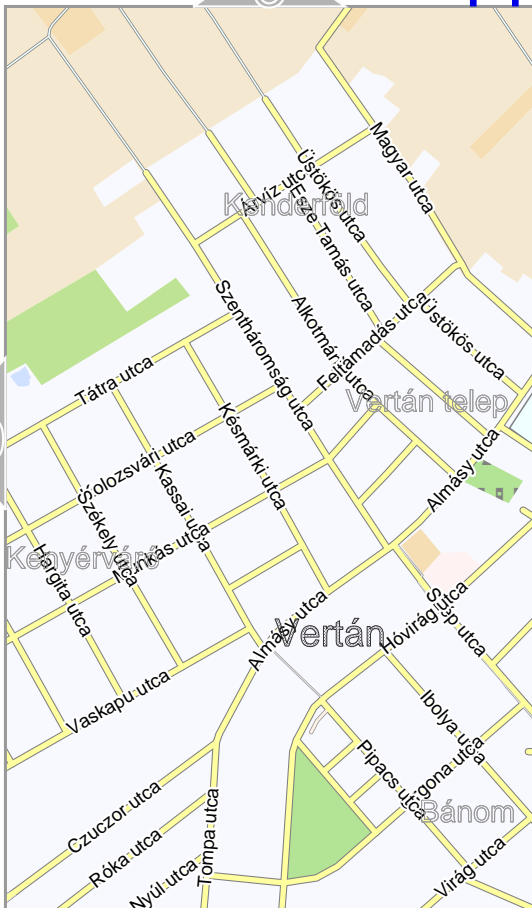
11

Map data © OpenStreetMap contributors

lon 20.46617 lat 46.22932

lon 20.45712 lat 46.21853 [nom. scale = 1 / 1000]

lon 20.46617 lat 46.22932



00 m 100 m



www.milvu.hu

19

CC BY-SA



Makó

4

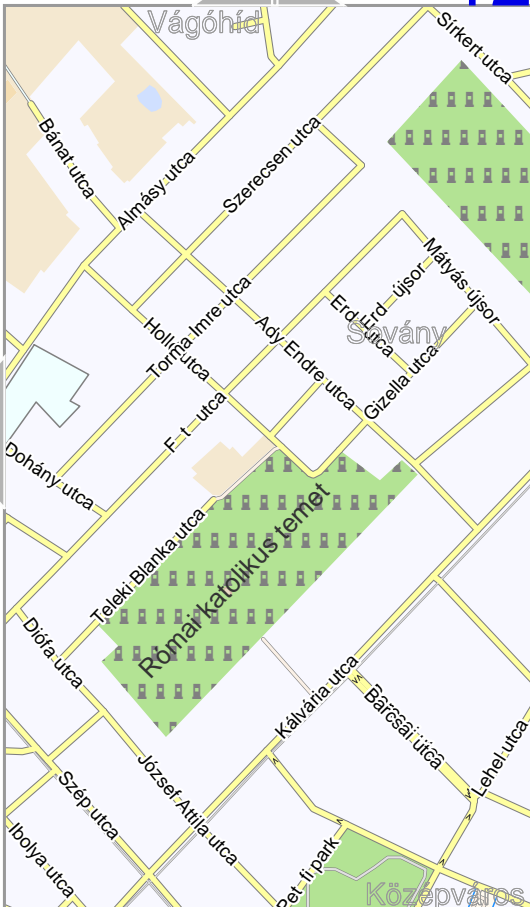
12

Map data © OpenStreetMap contributors

lon 20.47522 lat 46.22932

lon 20.46617 lat 46.21853 [nom. scale = 1 / 1000]

lon 20.4842 lat 46.21853



1

13



www.milvus2010.hu



2010

Makó

13

5

Map data © OpenStreetMap contributors

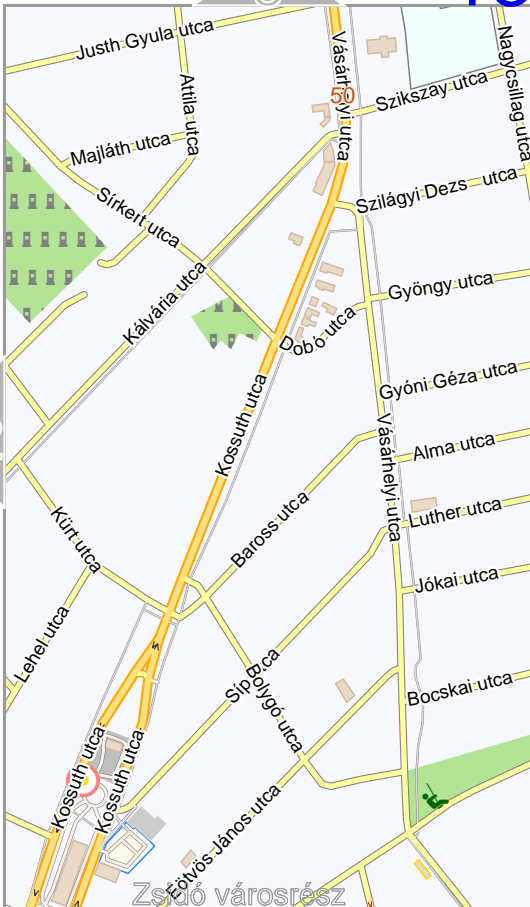
lon 20.48427 lat 46.22932

lon 20.47522 lat 46.21853 [nom. scale = 1 / 1000]

'0817_140021_Mako_20.4842_46.2185_390.pdf

12

14



www.milvu... 21



Makó

6

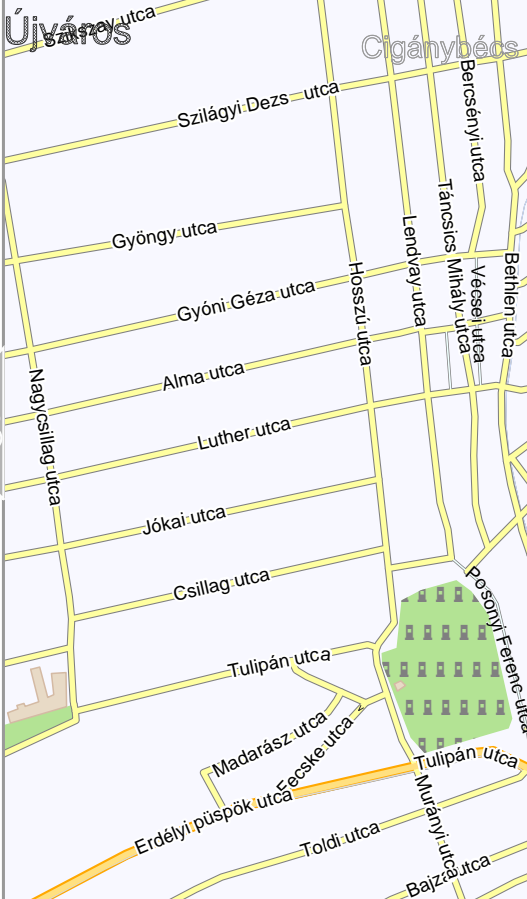
14

Map data © OpenStreetMap contributors

Újváros

Cigánybécs

lon 20.49332 lat 46.22932



lon 20.48427 lat 46.21853 [nom. scale = 1 / 1000]

lon 20.49332 lat 46.22932



www.milvu... 22



Makó

15

Map data © OpenStreetMap contributors

lon 20.50237 lat 46.22932



lon 20.49332 lat 46.21853 [nom. scale = 1 / 1000]

lon 20.50237 lat 46.22932



www.milvus.hu

23



Makó

8

16

Map data © OpenStreetMap contributors

lon 20.51143 lat 46.22932

lon 20.50237 lat 46.21853 [nom. scale = 1 / 1000]

'0817_140021_Mako_20.4842_46.2185_390.pdf

Ipari parki út

Ipari parki út

Királyhegyesi út

Neketele utca

Kiss-Em utca

00 m 100 m



www.milvus

24



Creative Commons



Makó

9

17

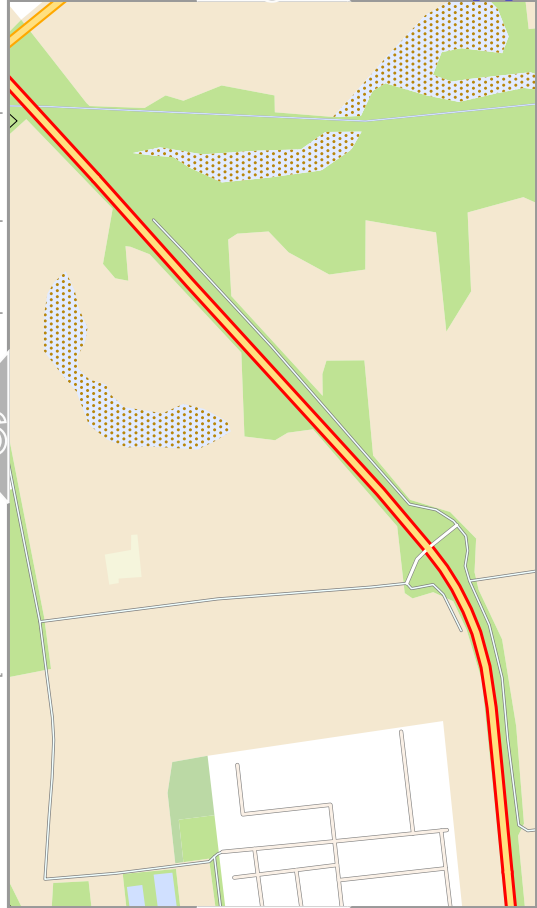
Map data © OpenStreetMap contributors

lon 20.52048 lat 46.22932

pdfmap_202240817_140021_Mako_20.4842_46.2185_390.pdf

lon 20.51143 lat 46.21853 [nom. scale = 1 / 1000

16



00 m 100 m

www.milvus

25

creative commons



Makó

10

18

Map data © OpenStreetMap contributors

lon 20.44807 lat 46.20774 [nom. scale = 1 / 10000]

lon 20.45712 lat 46.21853

'0817_140021_Mako_20.4842_46.2185_390.pdf



19

00 m 100 m



www.milvus26.hu

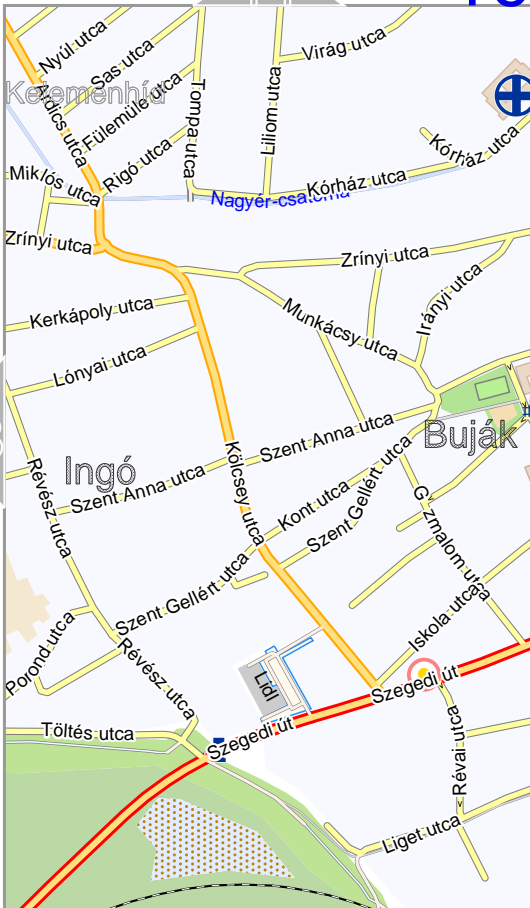


Makó

19

Map data © OpenStreetMap contributors

lon 20.46617 lat 46.21853



lon 20.45712 lat 46.20774 [nom. scale = 1 / 1000]

lon 20.46617 lat 46.21853



www.milvus27.hu



27

Makó

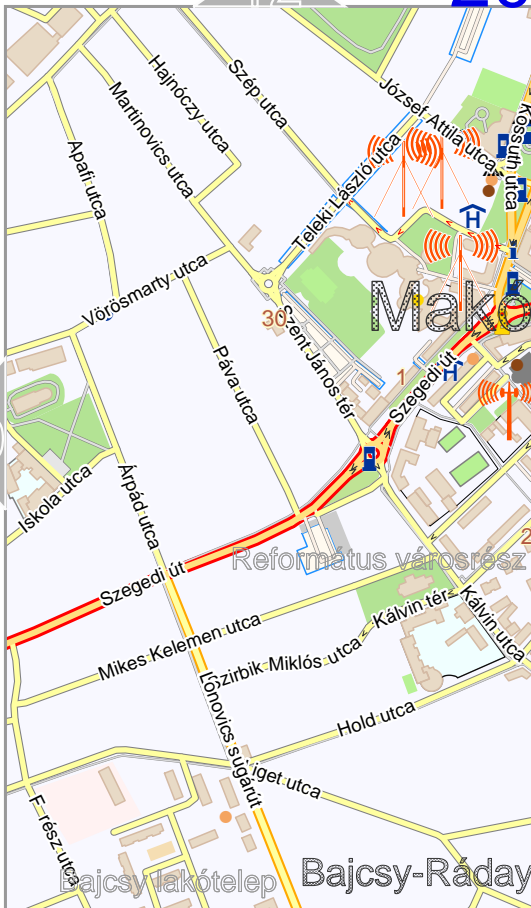
20

Map data © OpenStreetMap contributors

lon 20.46617 lat 46.20774 [nom. scale = 1 / 1000]

lon 20.47522 lat 46.21853

lon 20.4842 lat 46.2185



00 m 100 m

www.milvu

28

Creative Commons



Makó

14

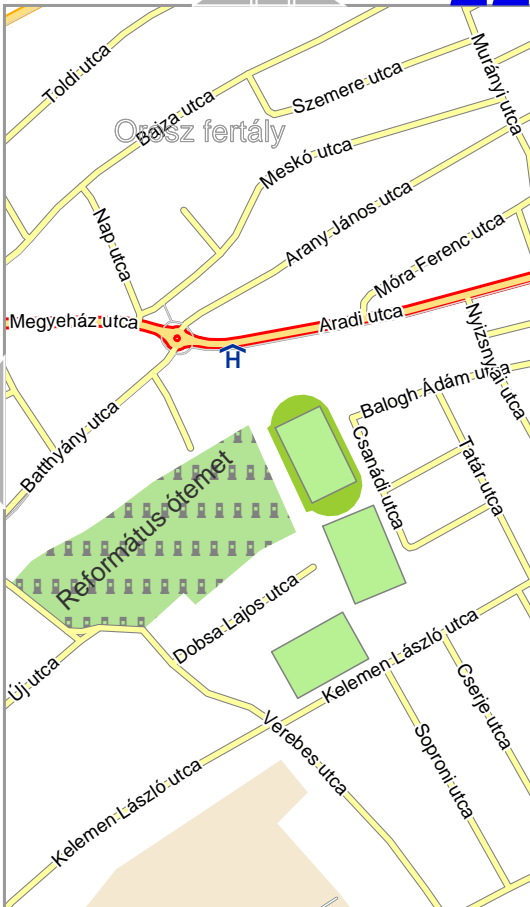
22

Map data © OpenStreetMap contributors

lon 20.49332 lat 46.21853

lon 20.48427 lat 46.20774 [nom. scale = 1 / 1000]

lon 20.48427 lat 46.21853



21

23

00 m 100 m

www.milvus.hu

3.0



Makó

23

Map data © OpenStreetMap contributors

lon 20.49332 lat 46.20774 [nom. scale = 1 / 1000]



lon 20.50237 lat 46.21853

lon 20.49332 lat 46.20774 [nom. scale = 1 / 1000]



00 m 100 m

www.milvus31.hu



Creative Commons



Creative Commons

Makó

16

24

Map data © OpenStreetMap contributors

lon 20.51143 lat 46.21853



lon 20.50237 lat 46.20774 [nom. scale = 1 / 1000]

25

lon 20.4842 lat 46.2185

Dózsa-telep

Dózsa-telep

00 m 100 m



www.milvus.hu

32

Creative Commons



Makó

17

25

Map data © OpenStreetMap contributors

lon 20.52048 lat 46.21853

Aradi utca

24

lon 20.51143 lat 46.20774 [nom. scale = 1 / 1000]

pdfmap_202240817_140021_Mako_20.4842_46.2185_390.pdf



www.milvus33.hu



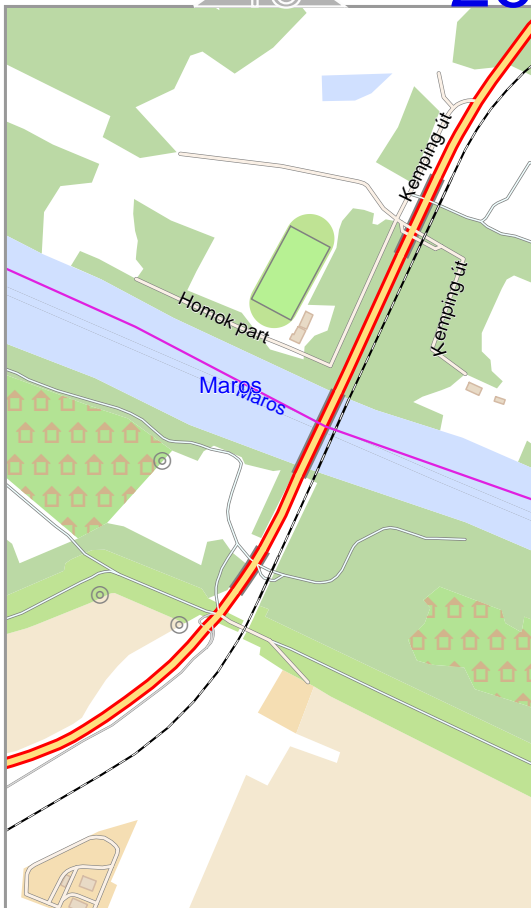
Makó

18

26

Map data © OpenStreetMap contributors

lon 20.44807 lat 46.19695 [nom. scale = 1 / 10000]



lon 20.45712 lat 46.20774

27

'0817_140021_Mako_20.4842_46.2185_390.pdf

0 100 m

www.milvusmap.eu

Creative Commons



Makó

19

27

Map data © OpenStreetMap contributors

lon 20.46617 lat 46.20774

lon 20.45712 lat 46.19695 [nom. scale = 1 / 1000

'0817_140021_Mako_20_4842_46.2185_390.pdf

26

28



www.milvusmap.eu



Makó

20

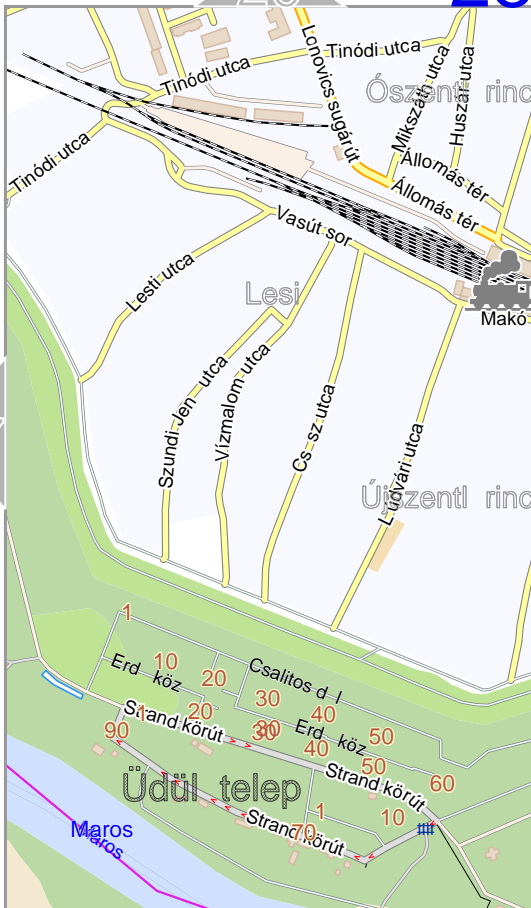
28

Map data © OpenStreetMap contributors

lon 20.46617 lat 46.19695 [nom. scale = 1 / 1000

lon 20.47522 lat 46.20774

'0817_140021_Mako_20.4842_46.2185_390.pdf



27

29



www.milvusmap.eu



Makó

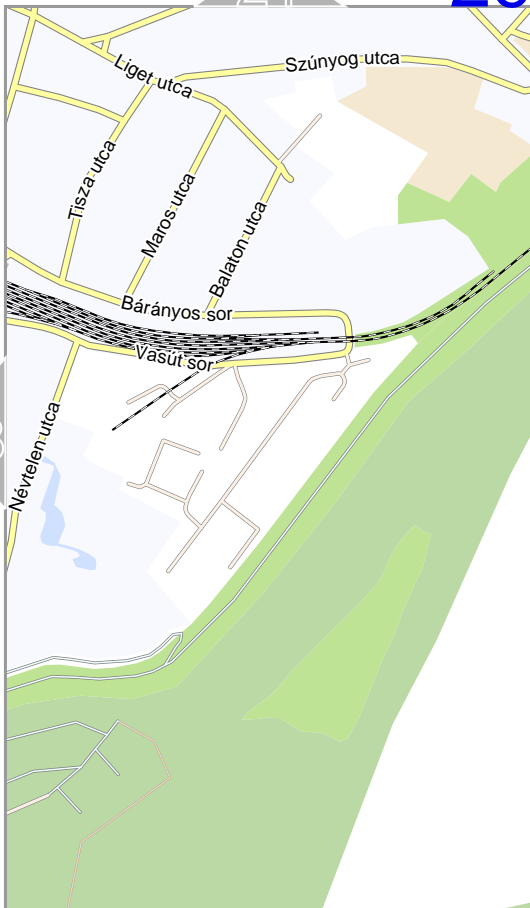
21

29

Map data © OpenStreetMap contributors

lon 20.48427 lat 46.20774

lon 20.47522 lat 46.19695 [nom. scale = 1 / 1000



30

'0817_140021_Mako_20.4842_46.2185_390.pdf

00 m 100 m



www.milvusmap.eu



CC BY-SA



Makó

22

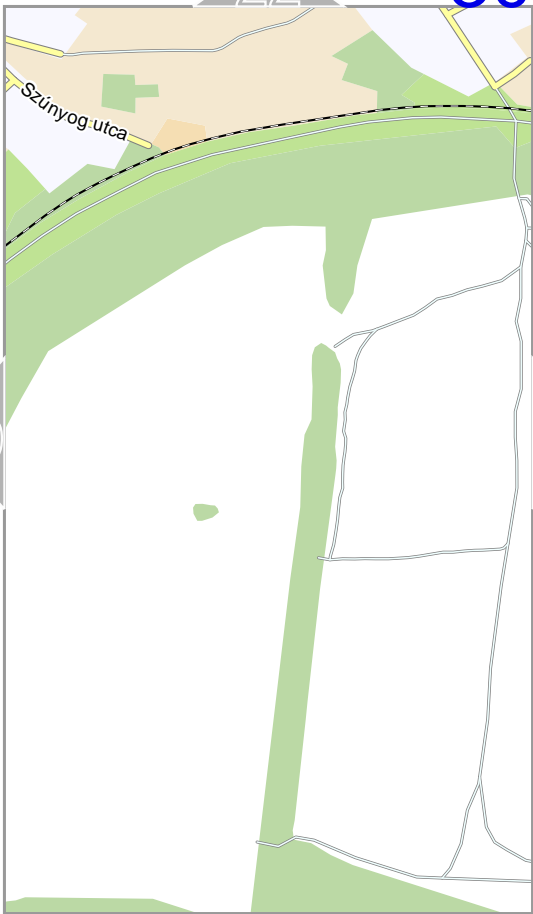
30

Map data © OpenStreetMap contributors

lon 20.48427 lat 46.19695 [nom. scale = 1 / 1000

lon 20.49332 lat 46.20774

'0817_140021_Mako_20.4842_46.2185_390.pdf



29

31



www.milvusmap.eu



Makó

23

31

Map data © OpenStreetMap contributors

lon 20.50237 lat 46.20774

30

lon 20.49332 lat 46.19695 [nom. scale = 1 / 1000

32

'0817_140021_Mako_20.4842_46.2185_390.pdf



www.milvusmap.eu



Makó

24

32

Map data © OpenStreetMap contributors

lon 20.51143 lat 46.20774

31

33

lon 20.50237 lat 46.19695 [nom. scale = 1 / 1000

'0817_140021_Mako_20.4842_46.2185_390.pdf

0 0 m 100 m



www.milvusmap.eu



Makó

25

33

Map data © OpenStreetMap contributors

lon 20.52048 lat 46.20774

32

lon 20.51143 lat 46.19695 [nom. scale = 1 / 1000

pdfmap_20240817_140021_Mako_20.4842_46.2185_390.pdf



www.milvusmap.eu

