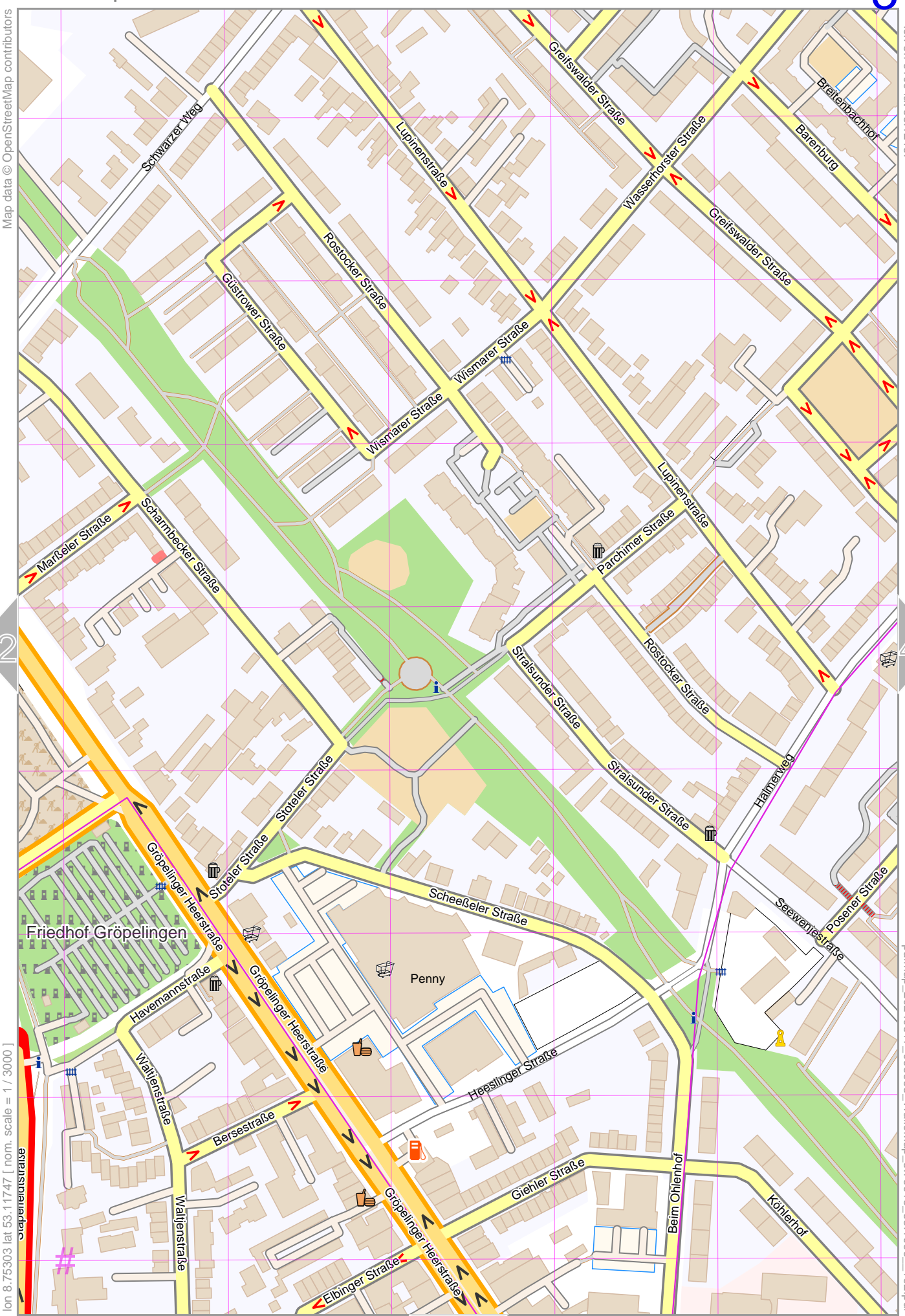


Map data © OpenStreetMap contributors

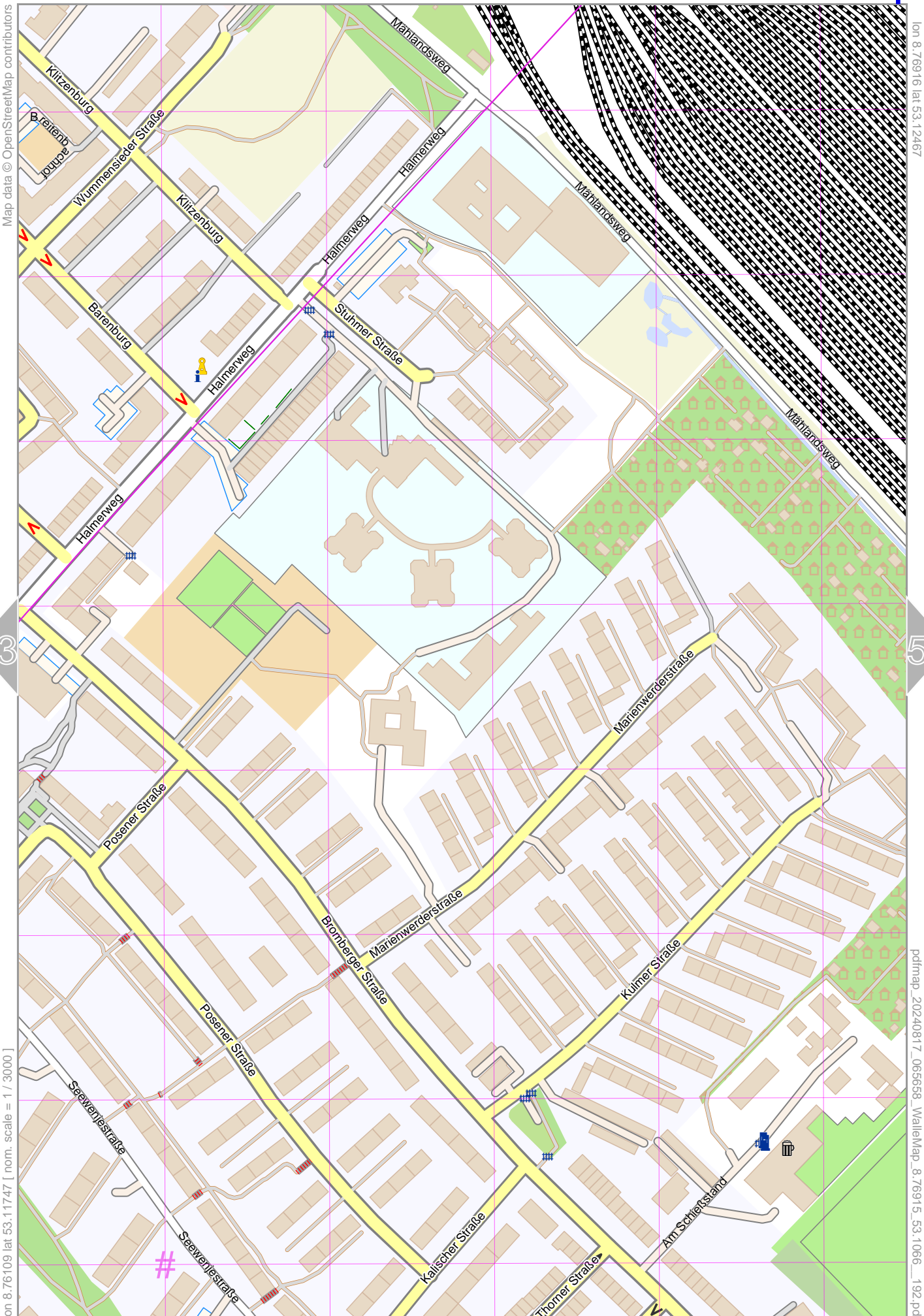
lon 8.76109 lat 53.12467



lon 8.76303 lat 53.11747 | nom. scale = 1 / 3000]

pdfmap_20240817_065658_WalleMap_8.76915_53.1066_192.pdf

UTM: 32 U easting 483.50 km northing 5885.40 km
UTM-Grid-width = 100m



Map data © OpenStreetMap contributors

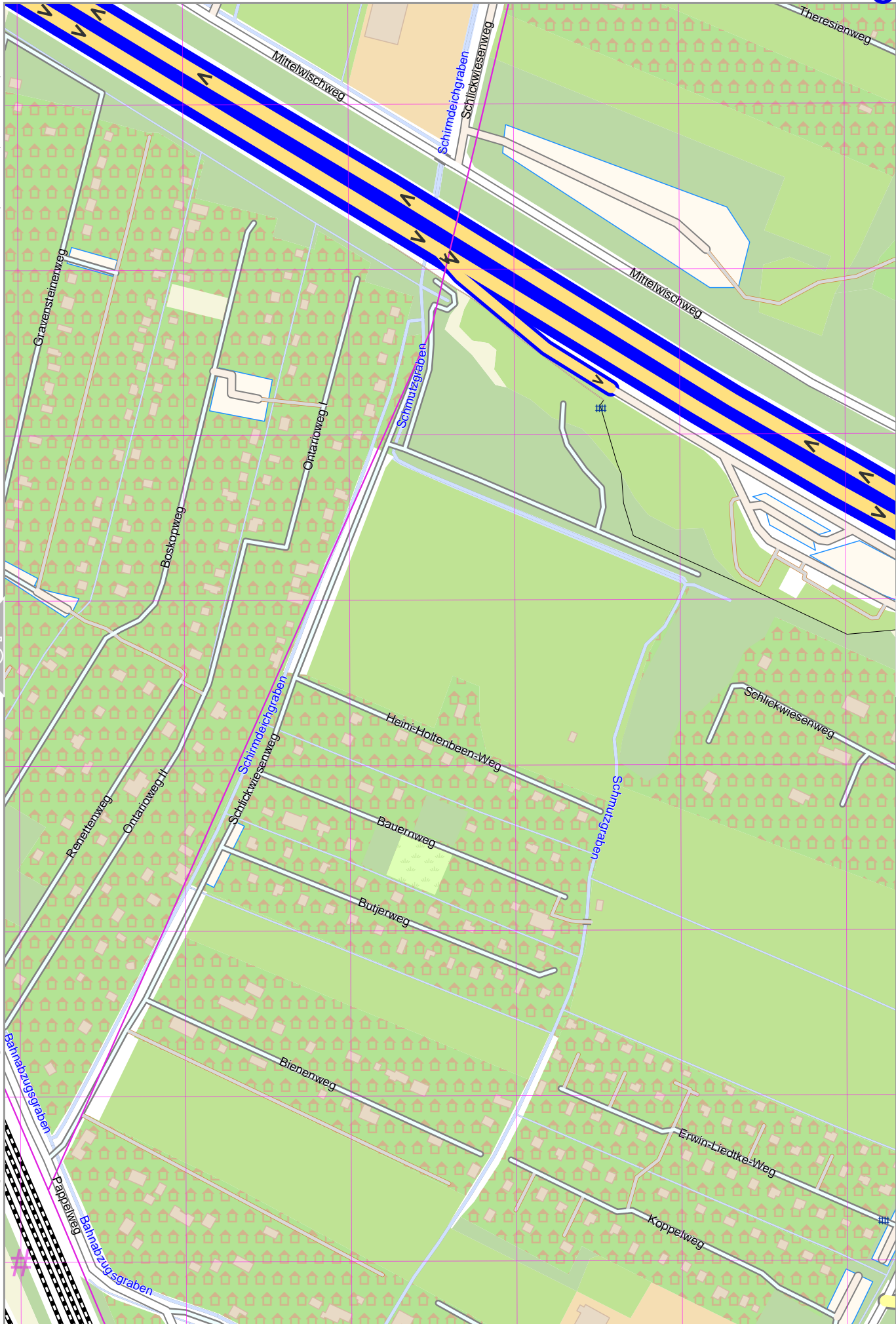
lon 8.76916 lat 53.12467

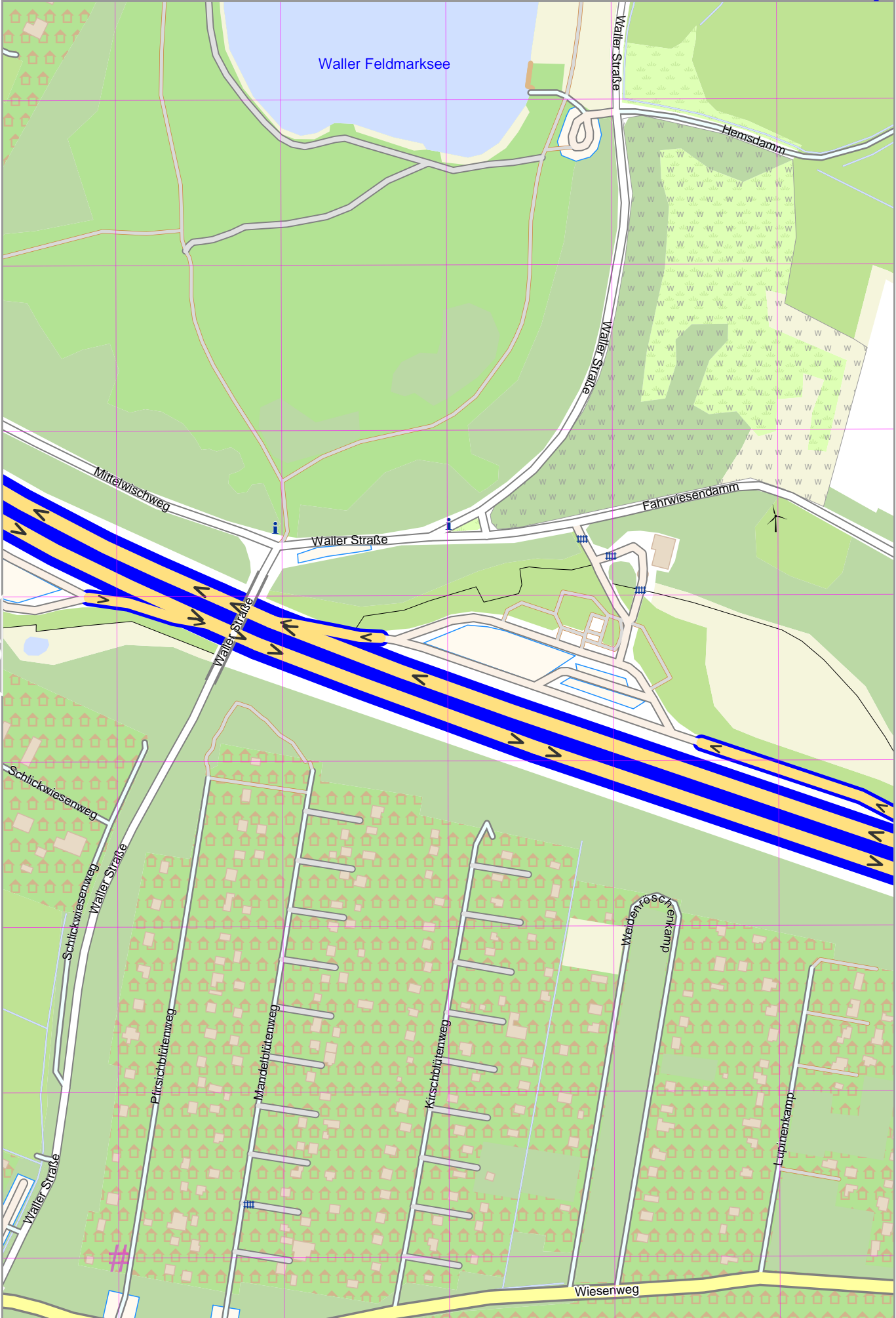
lon 8.76109 lat 53.11747 | nom. scale = 1 / 3000

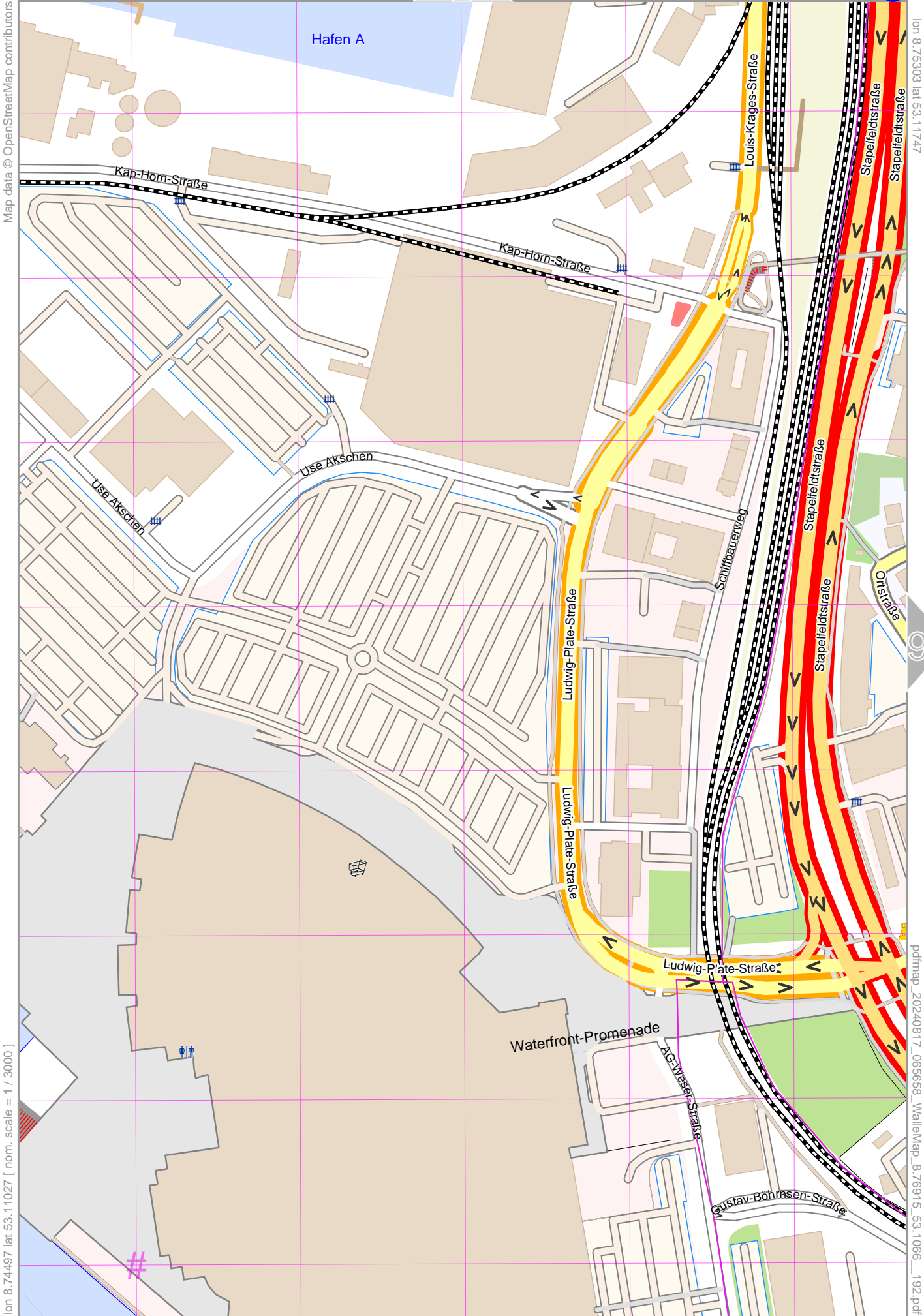
pdfmap_20240817_065658_WalleMap_8.76915_53.1066_192.pdf

UTM: 32 U easting 484.10 km northing 5885.40 km
UTM-Grid-width = 100m







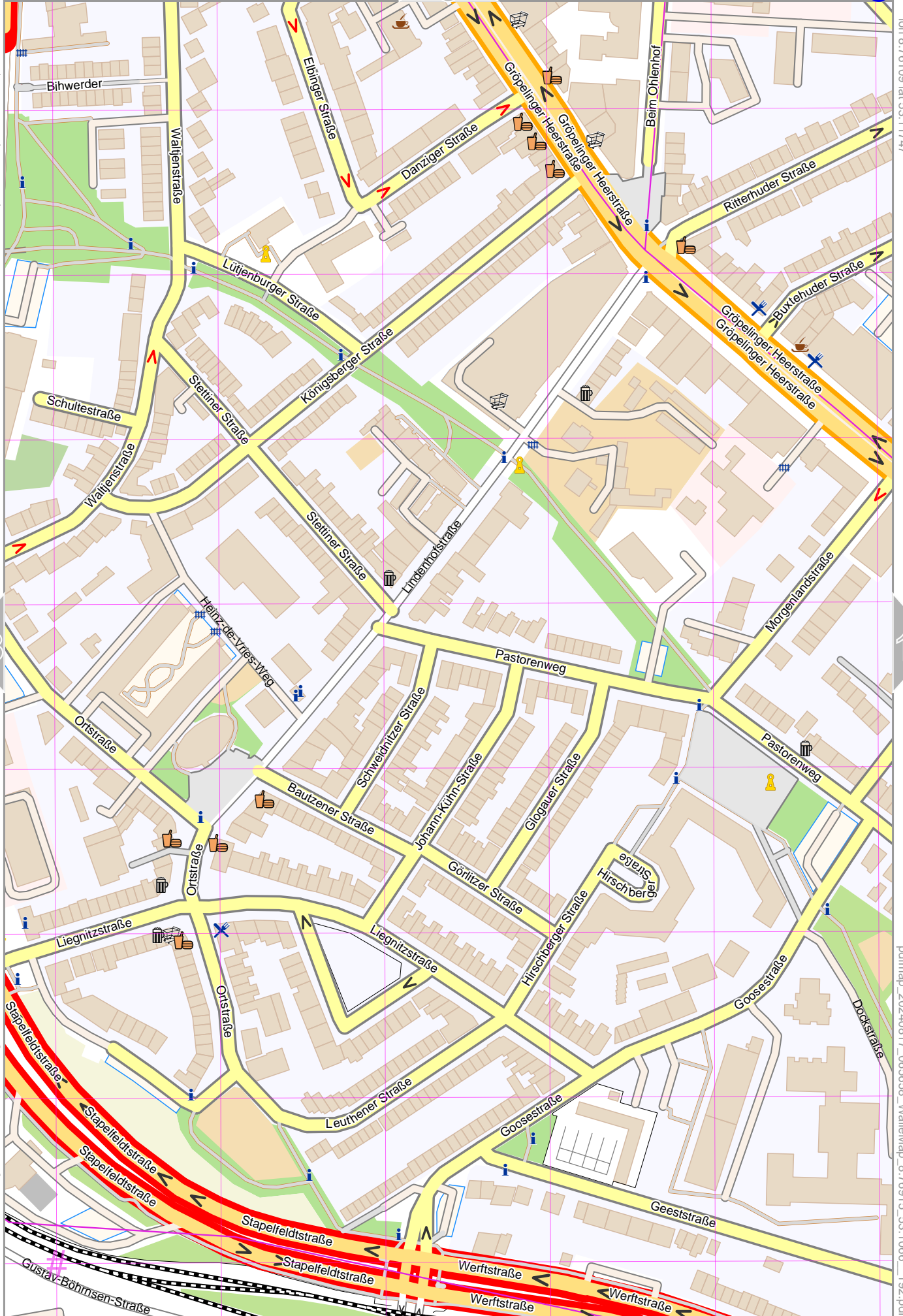


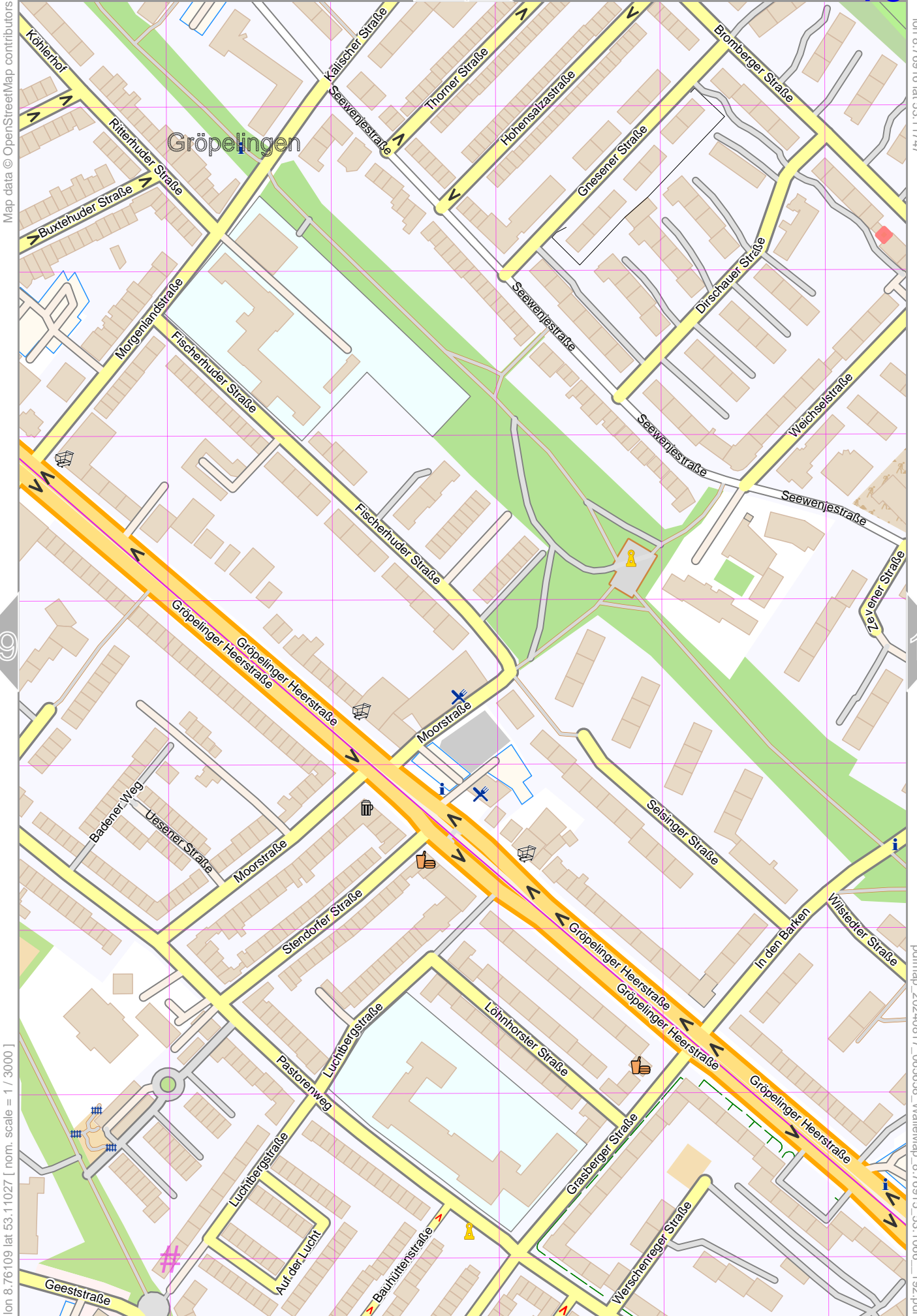
Map data © OpenStreetMap contributors

lon 8.75303 lat 53.11747

[lon 8.74497 lat 53.11027 | nom. scale = 1 / 3000]

pdfmap_20240817_065658_WalleMap_8.76915_53.1066_192.pdf





Map data © OpenStreetMap contributors

lon 8.76916 lat 53.11747

lon 8.76109 lat 53.11027 | nom. scale = 1 / 3000

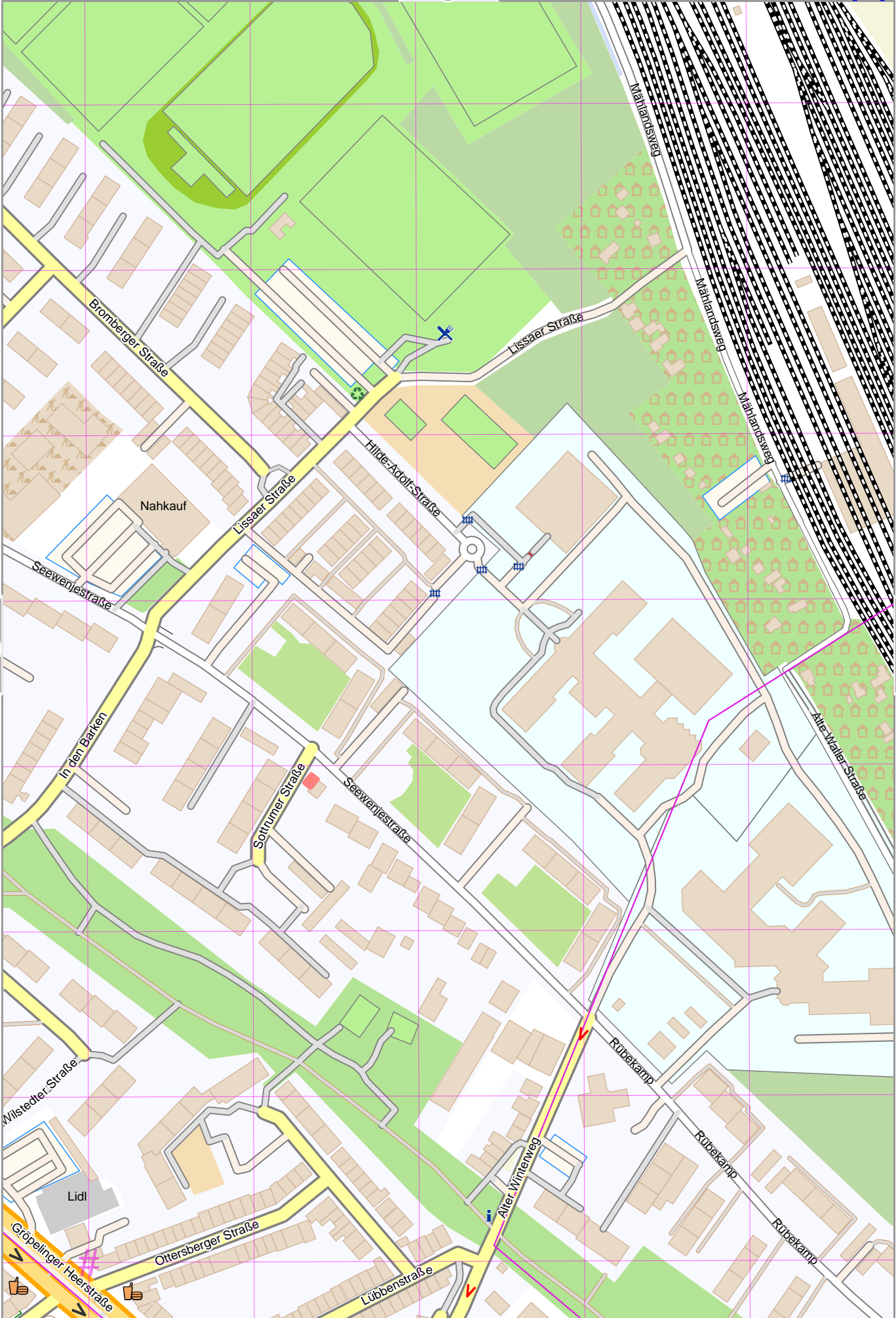
pdfmap_20240817_065658_WalleMap_8.76915_53.1066_192.pdf

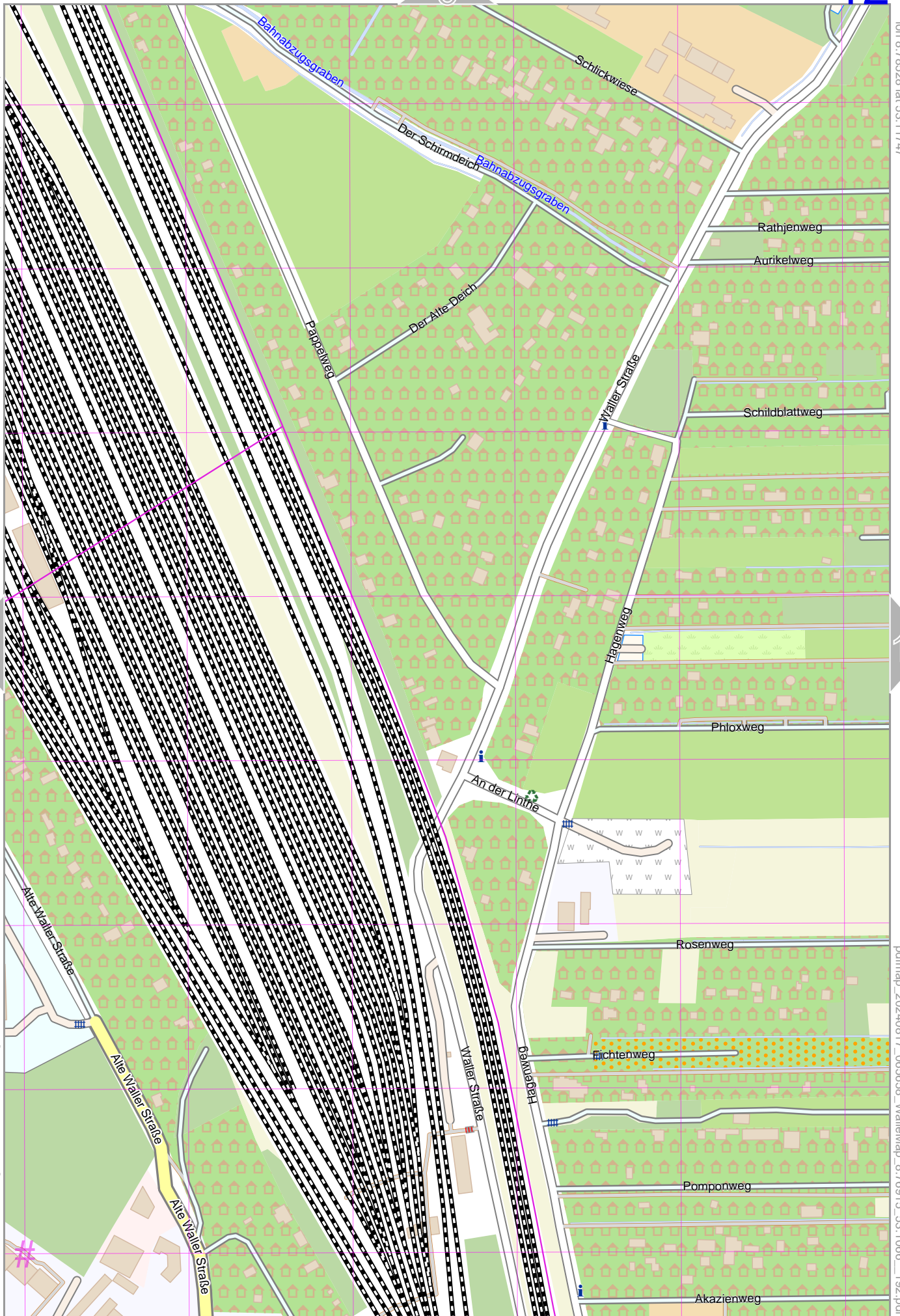
Map data © OpenStreetMap contributors

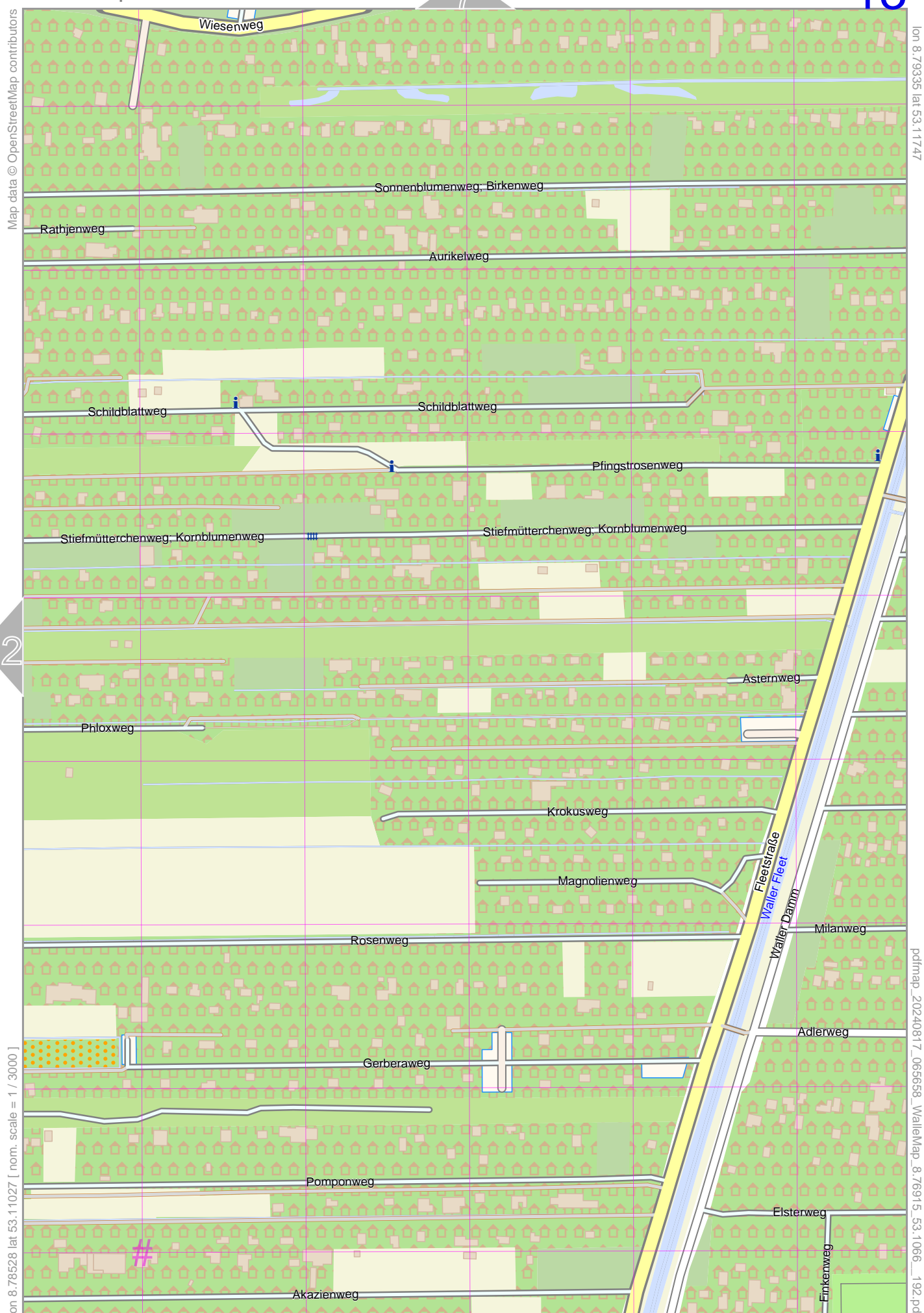
lon 8.77722 lat 53.11747

lon 8.76916 lat 53.11027 | nom. scale = 1 / 3000

pdfmap_20240817_065658_WalleMap_8.76915_53.1066_192.pdf







Map data © OpenStreetMap contributors

lon 8.79335 lat 53.11747

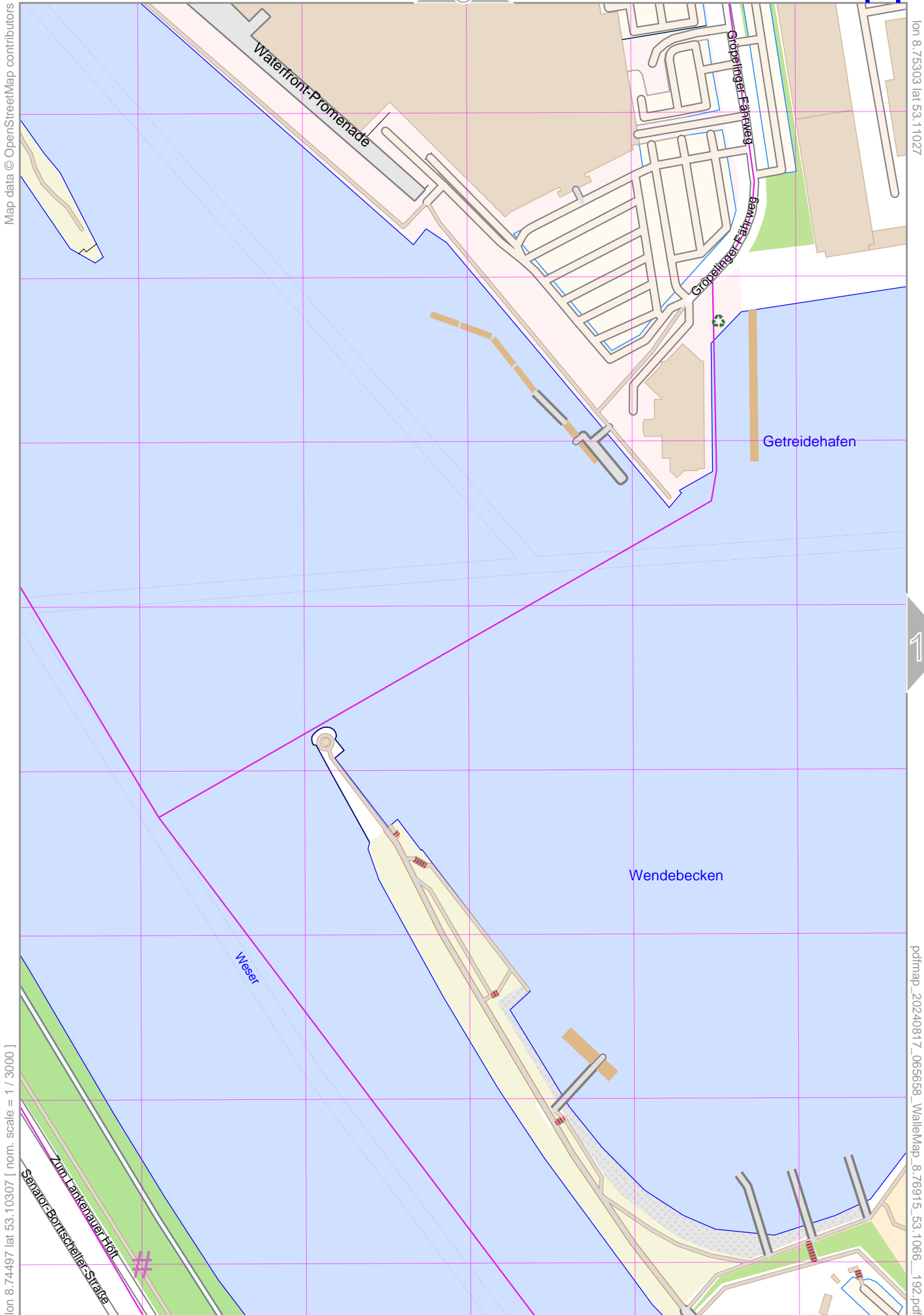
12

lon 8.78528 lat 53.11027 | nom. scale = 1 / 3000

pdfmap_20240817_065658_WalleMap_8.76915_53.1066_192.pdf

UTM: 32 U easting 485.70 km northing 5884.60 km
UTM-Grid-width = 100m

19

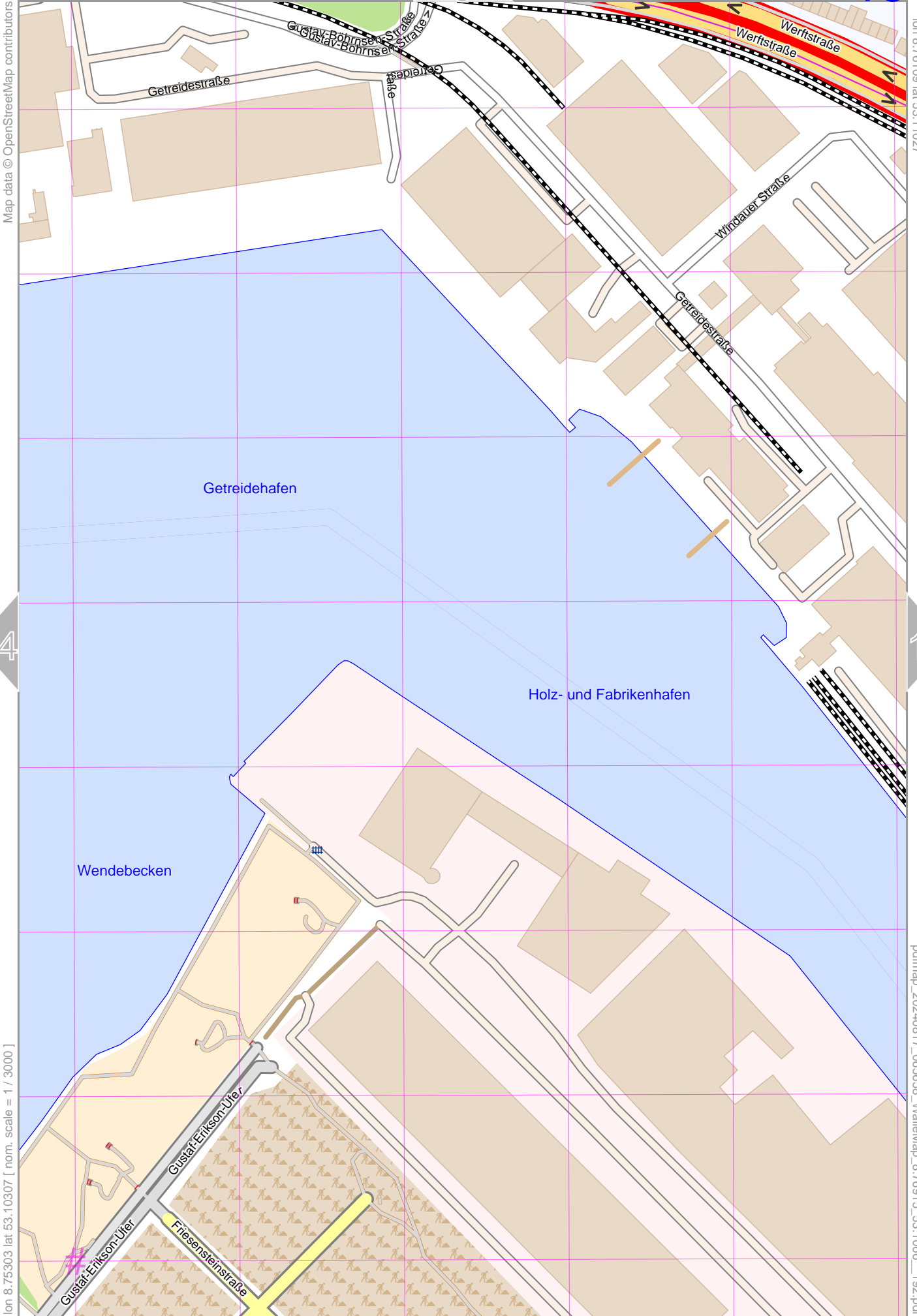


lon 8.75303 lat 53.11027

pdfmap_20240817_065658_WalleMap_8.76915_53.1066_192.pdf

lon 8.74497 lat 53.10307 [nom. scale = 1 / 3000]

UTM: 32 U easting 483.00 km northing 5883.80 km
UTM-Grid-width = 100m



Map data © OpenStreetMap contributors

lon 8.76109 lat 53.11027

14

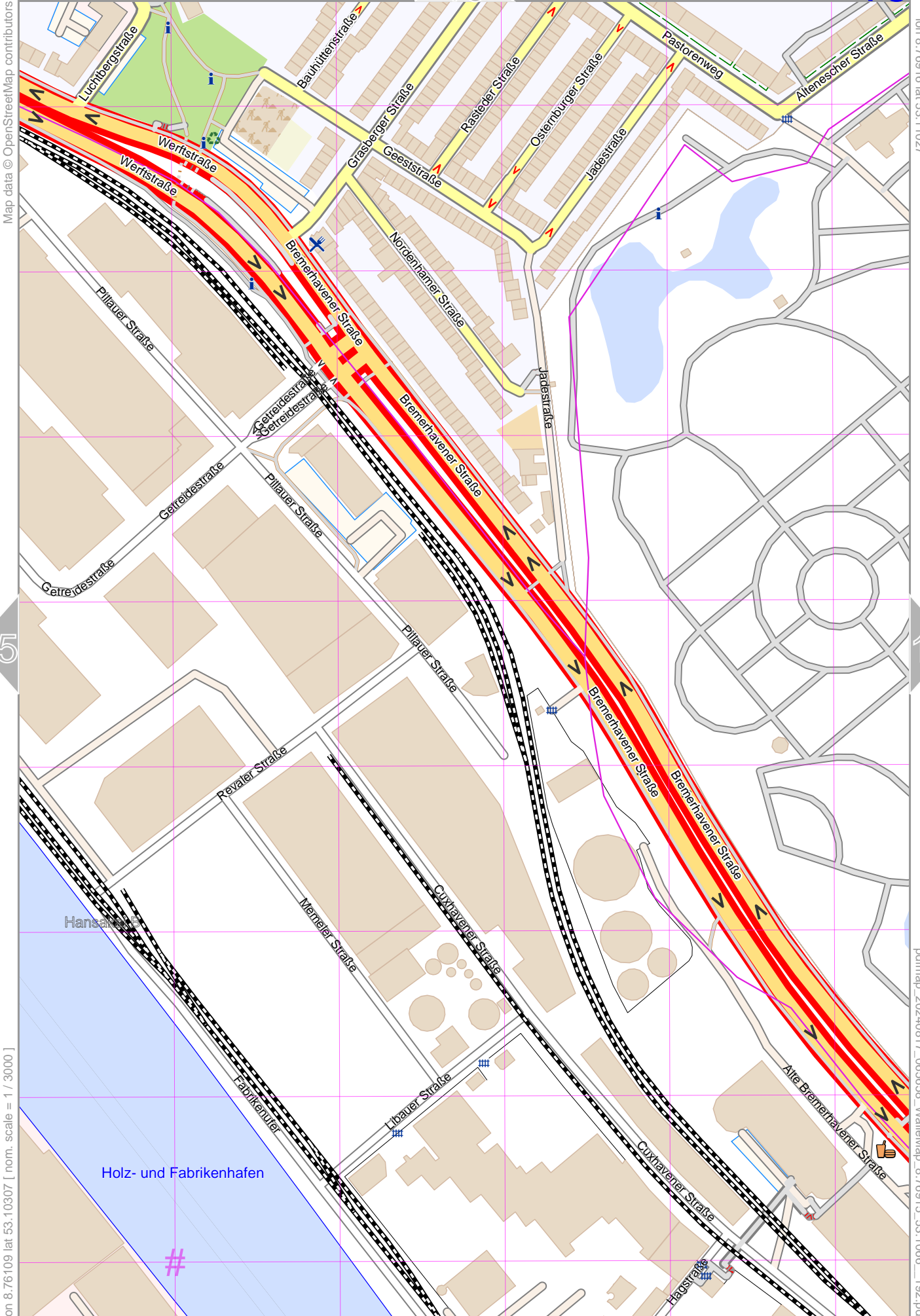
16

lon 8.75303 lat 53.10307 [nom. scale = 1 / 3000]

pdfmap_20240817_065658_WalleMap_8.76915_53.1066_192.pdf

UTM: 32 U easting 483.50 km northing 5883.80 km
UTM-Grid-width = 100m

21



Map data © OpenStreetMap contributors

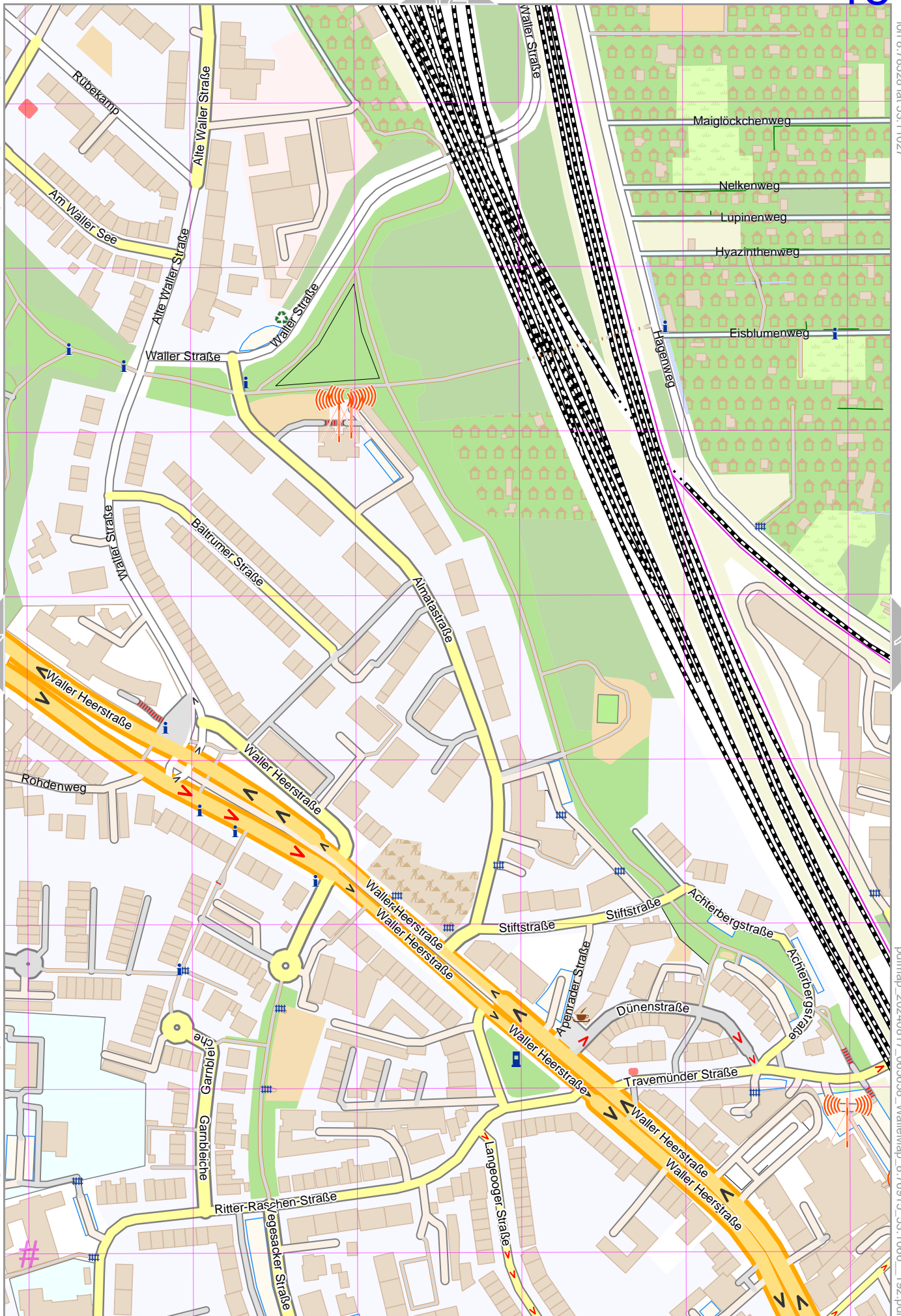
lon 8.76916 lat 53.11027

lon 8.76109 lat 53.10307 [nom. scale = 1 / 3000]

pdfmap_20240817_065658_WalleMap_8.76915_53.1066_192.pdf

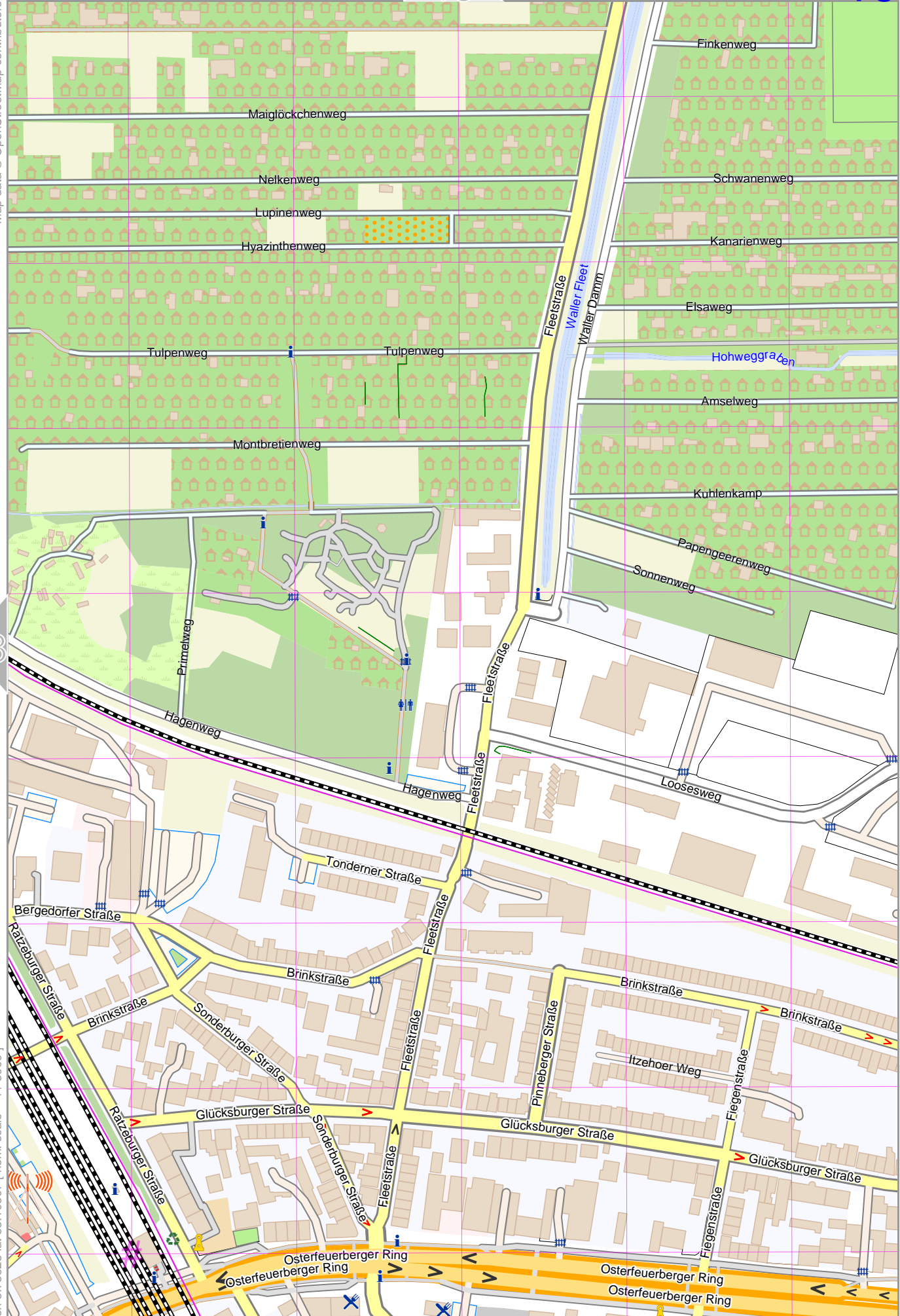
UTM: 32 U easting 484.10 km northing 5883.80 km
UTM-Grid-width = 100m





Map data © OpenStreetMap contributors

lon 8.79335 lat 53.11027



lon 8.78528 lat 53.10307 | nom. scale = 1 / 3000

pdfmap_20240817_065658_WalleMap_8.76915_53.1066_192.pdf

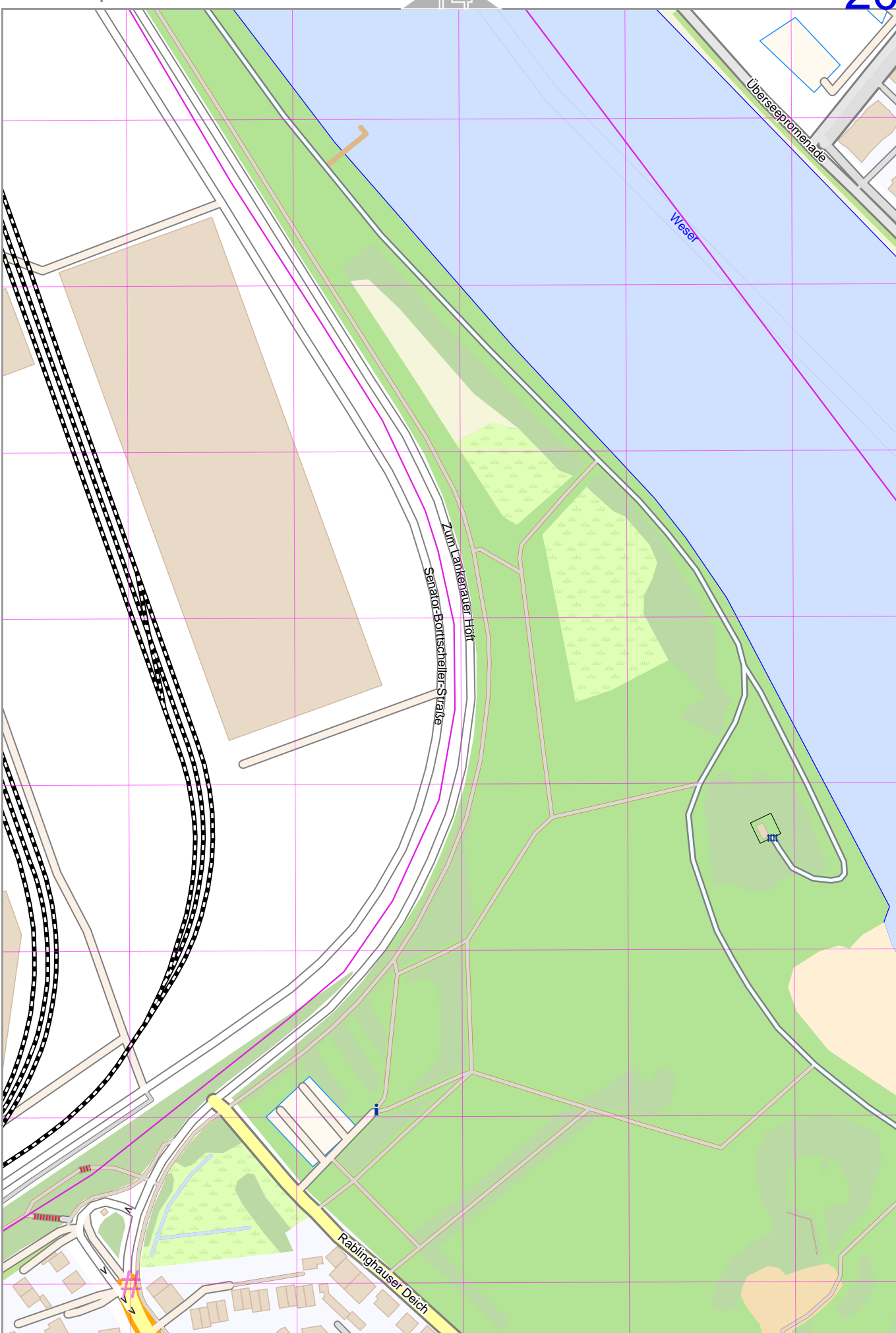
UTM: 32 U easting 485.70 km northing 5883.80 km
UTM-Grid-width = 100m

Map data © OpenStreetMap contributors

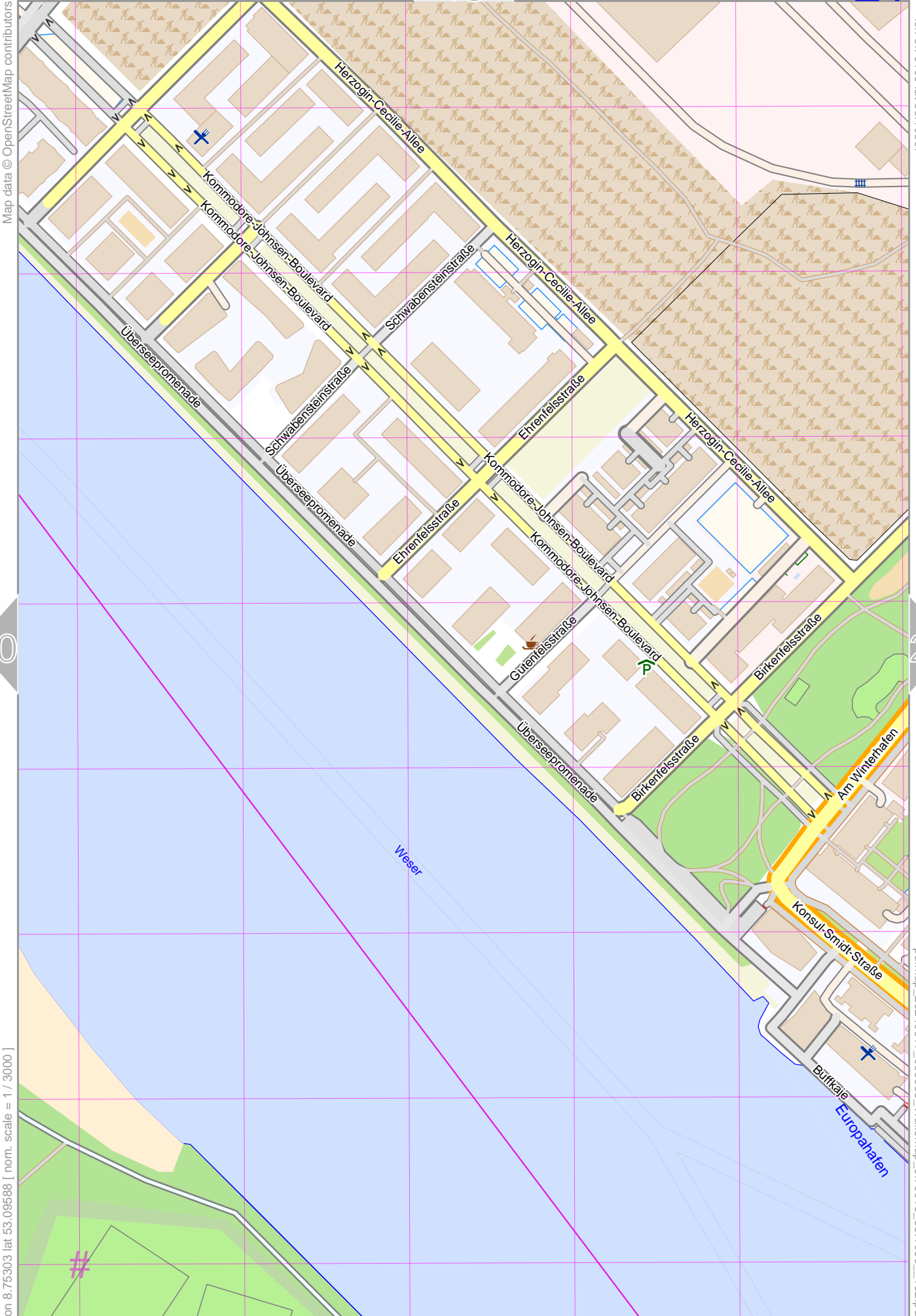
lon 8.75303 lat 53.10307

lon 8.74497 lat 53.09588 | nom. scale = 1 / 3000 |

pdfmap_20240817_065658_WalleMap_8.76915_53.1066_192.pdf



UTM: 32 U easting 483.00 km northing 5883.00 km
UTM-Grid-width = 100m



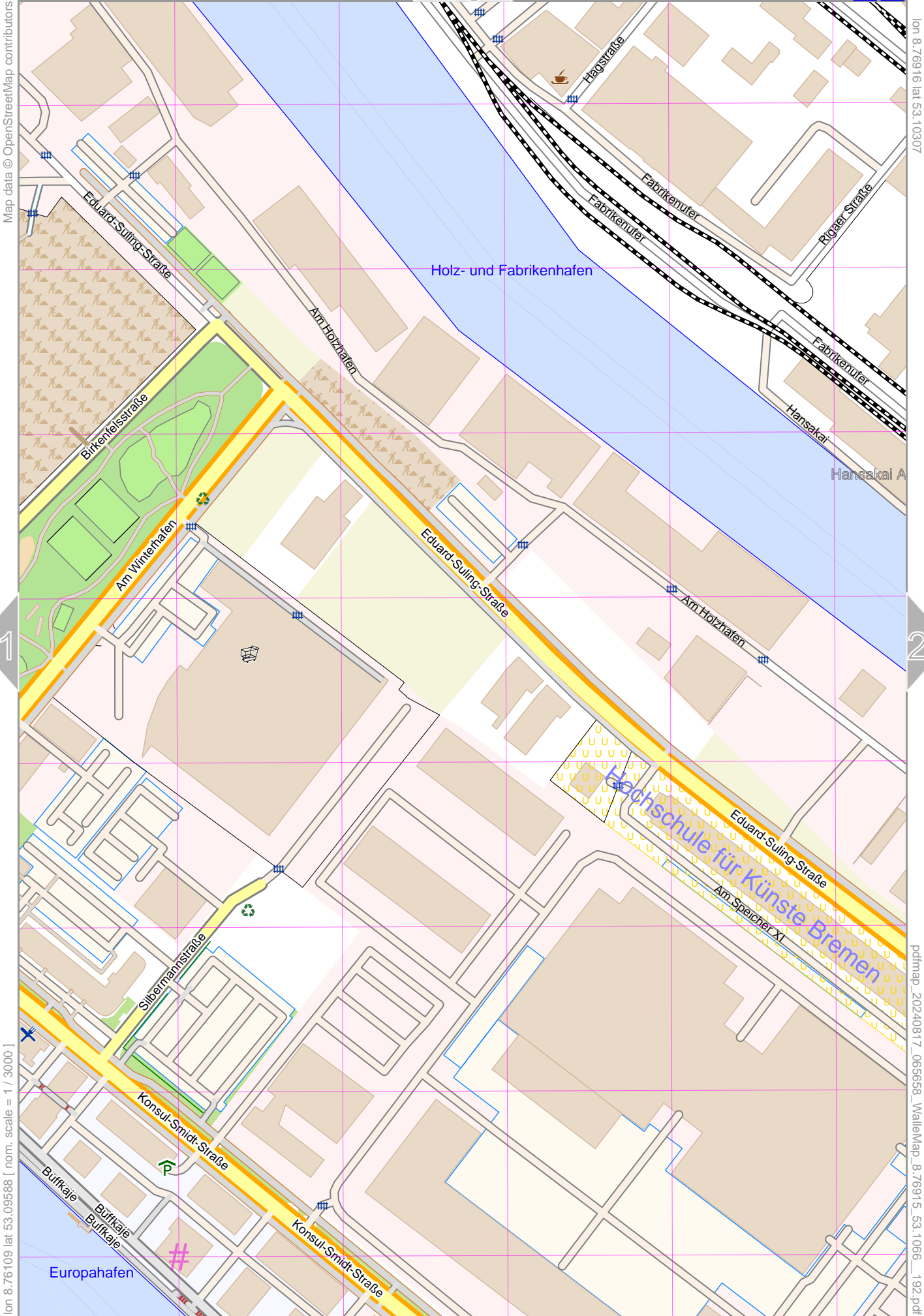
Map data © OpenStreetMap contributors

lon 8.76109 lat 53.10307

lon 8.75303 lat 53.09588 [nom. scale = 1 / 3000]

pdfmap_20240817_065658_WalleMap_8.76915_53.1066_192.pdf

UTM: 32 U easting 483.50 km northing 5883.00 km
UTM-Grid-width = 100m



Map data © OpenStreetMap contributors

lon 8.76916 lat 53.10607

21

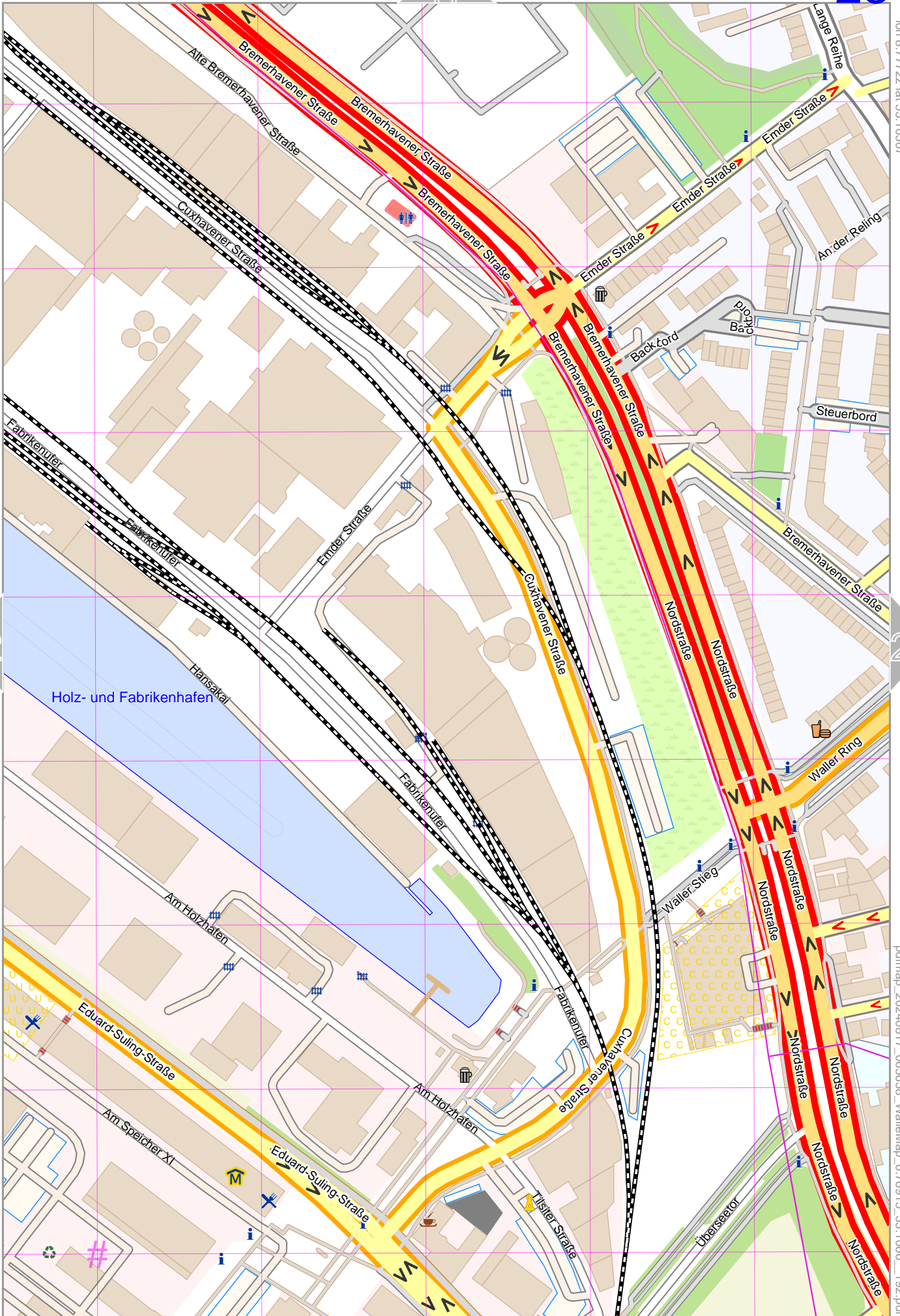
23

lon 8.76109 lat 53.09588 | nom. scale = 1 / 3000

pdfmap_20240817_065658_WalleMap_8.76915_53.1066_192.pdf

UTM: 32 U easting 484.10 km northing 5883.00 km
UTM-Grid-width = 100m

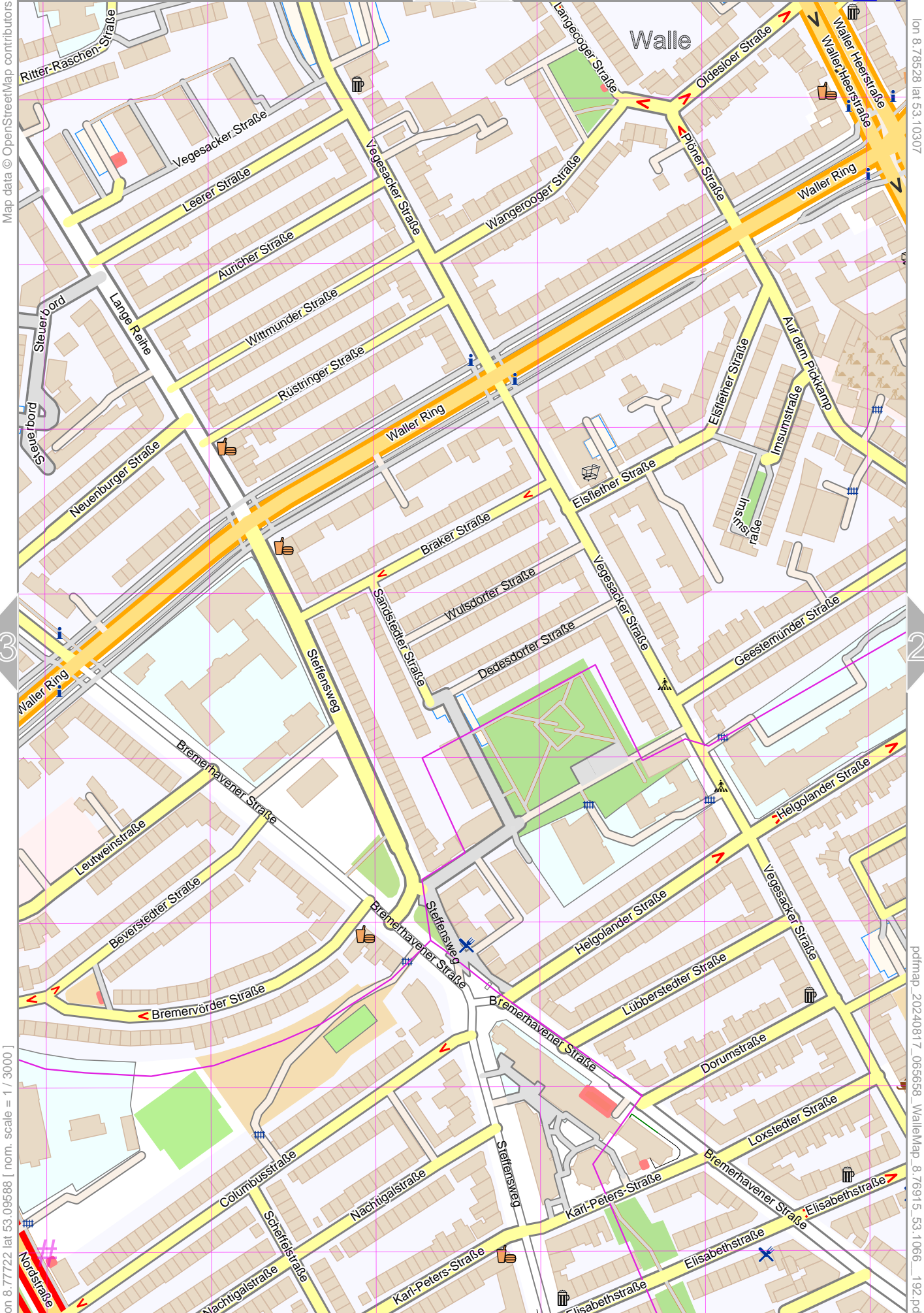
28



22

24

Holz- und Fabrikenhafen



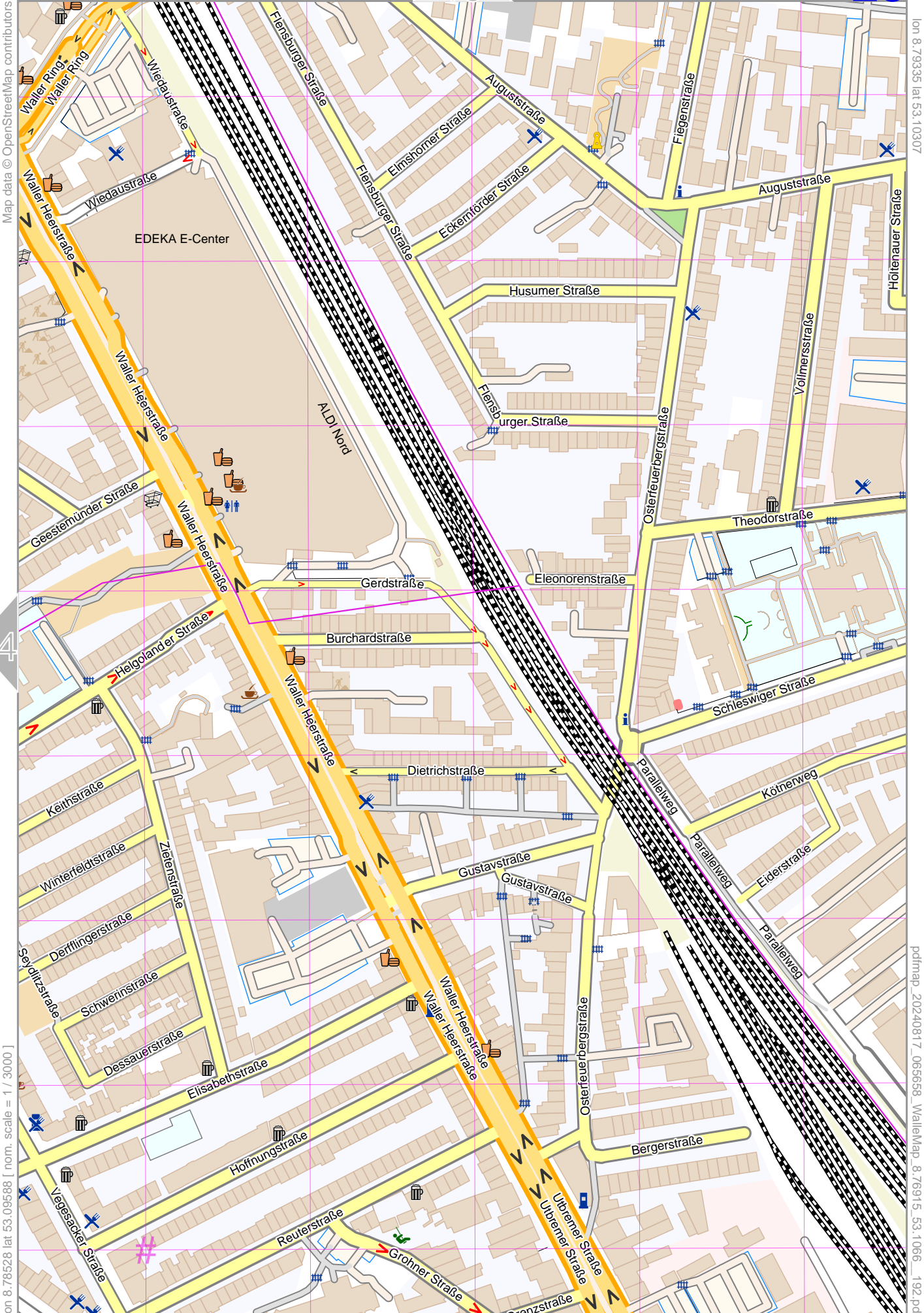
Map data © OpenStreetMap contributors

lon 8.78528 lat 53.10307

lon 8.77722 lat 53.09588 [nom. scale = 1 / 3000]

pdfmap_20240817_065658_WalleMap_8.76915_53.1066_192.pdf

UTM: 32 U easting 485.10 km northing 5883.00 km
UTM-Grid-width = 100m



Map data © OpenStreetMap contributors

lon 8.79335 lat 53.10307

24

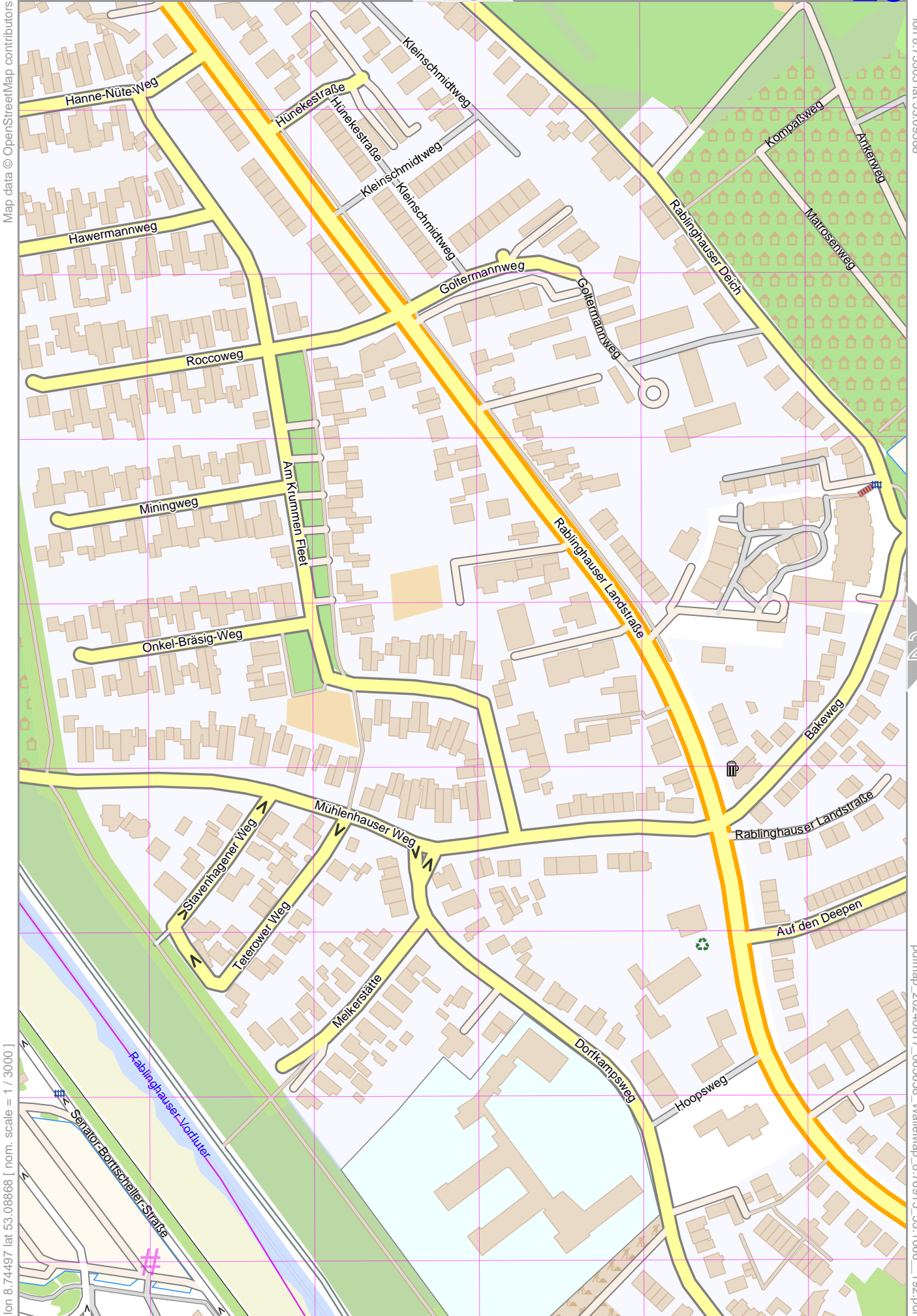
19

31

lon 8.78528 lat 53.09588 | nom. scale = 1 / 3000 |

pdfmap_20240817_065658_WalleMap_8.76915_53.1066_192.pdf

UTM: 32 U easting 485.70 km northing 5883.00 km
UTM-Grid-width = 100m



Map data © OpenStreetMap contributors

lon 8.76109 lat 53.09588

26

28

lon 8.75303 lat 53.08868 | nom. scale = 1 / 3000

pdfmap_20240817_065658_WalleMap_8.76915_53.1066_192.pdf



UTM: 32 U easting 483.50 km northing 5882.20 km
UTM-Grid-width = 100m

Map data © OpenStreetMap contributors

lon 8.76916 lat 53.09588

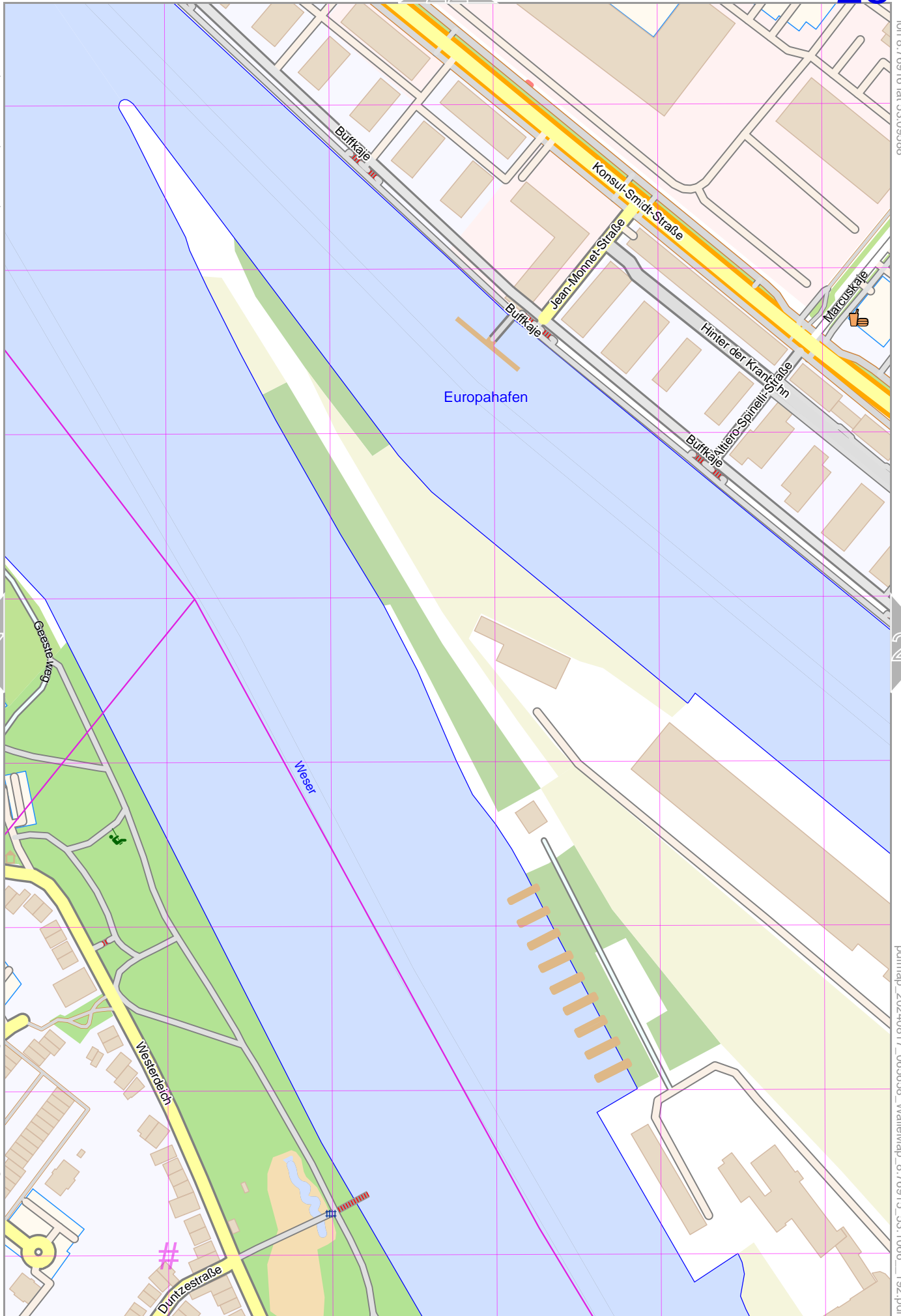
27

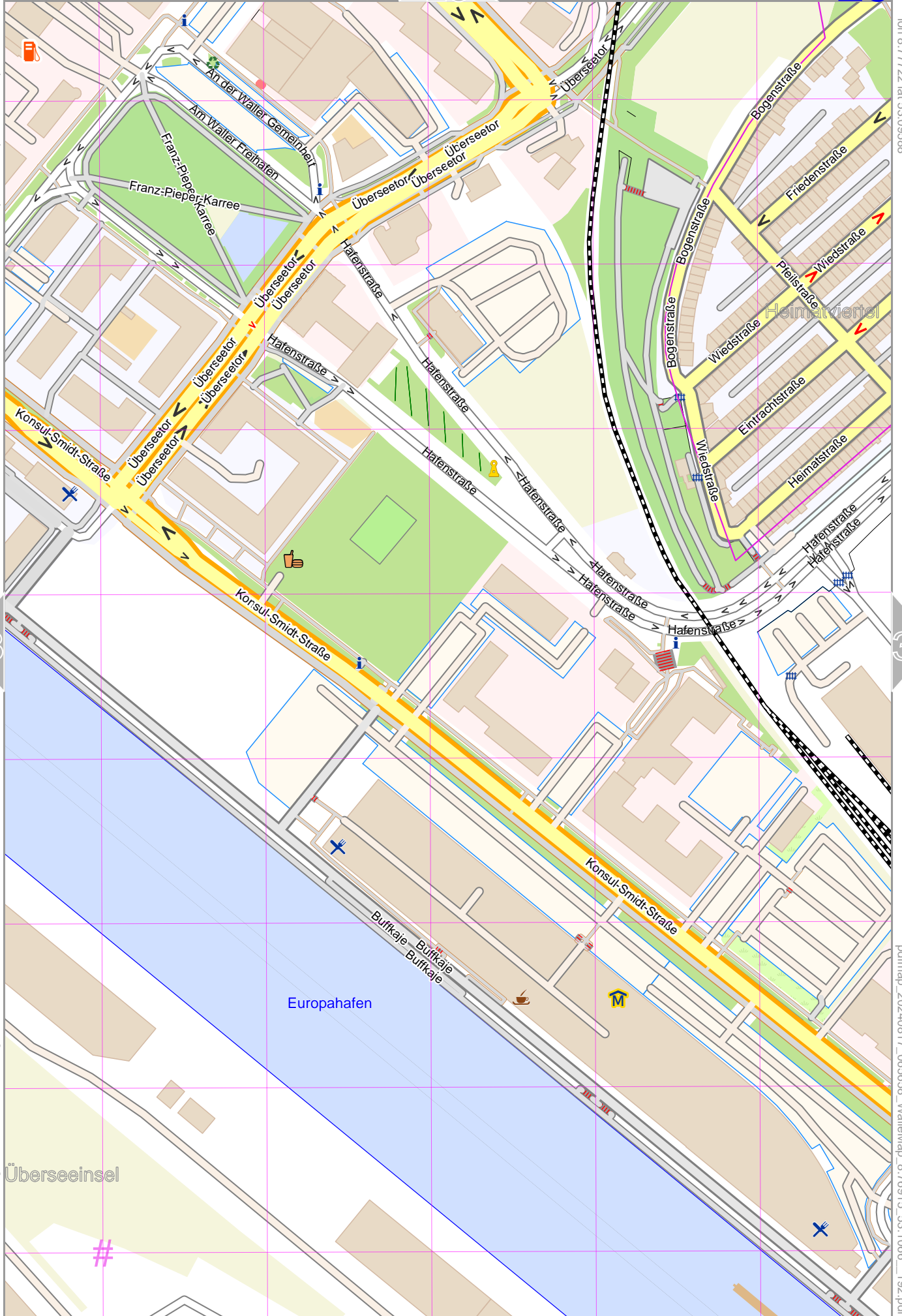
29

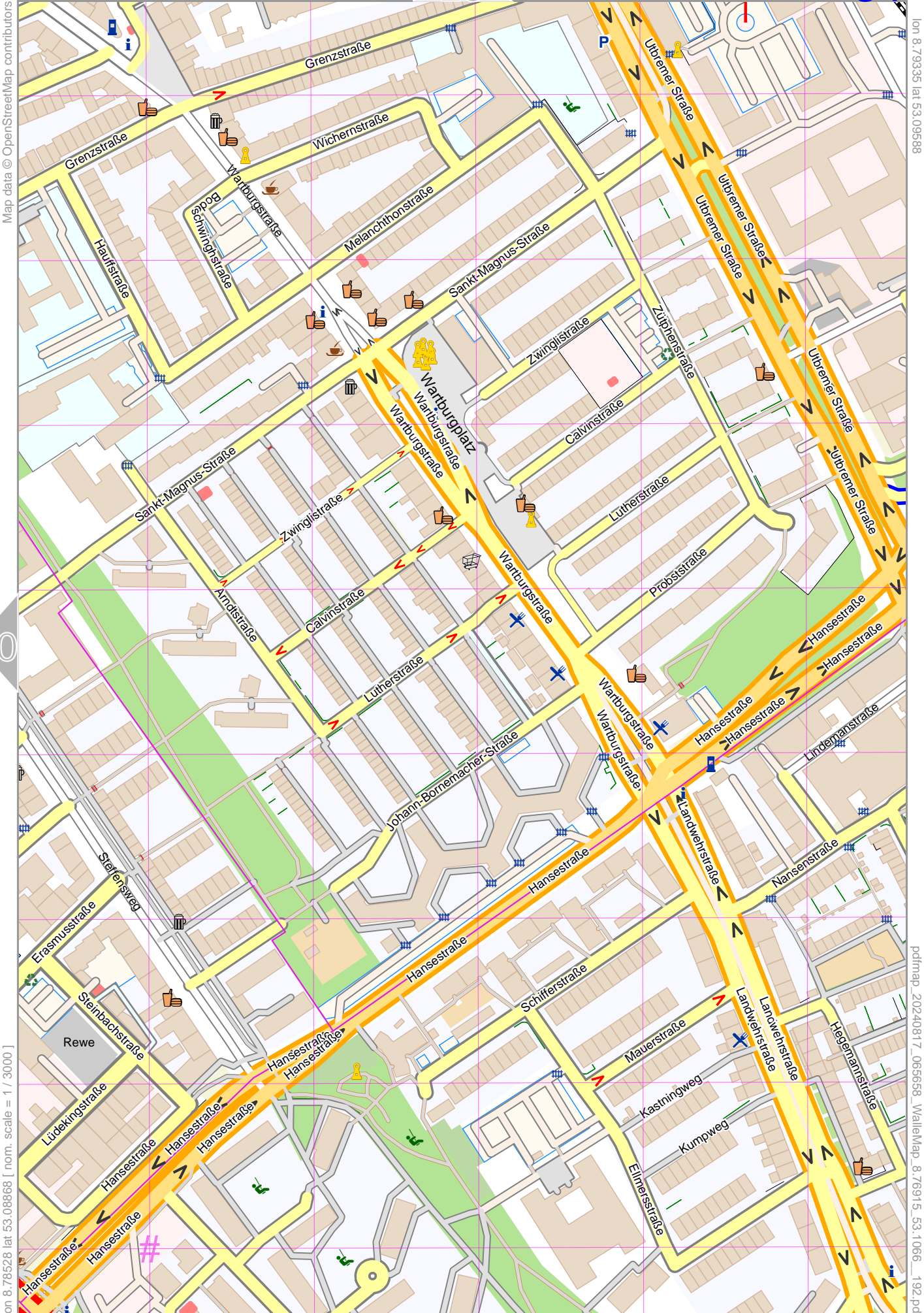
lon 8.76109 lat 53.08868 | nom. scale = 1 / 3000

pdfmap_20240817_065658_WalleMap_8.76915_53.1066_192.pdf

UTM: 32 U easting 484.10 km northing 5882.20 km
UTM-Grid-width = 100m







Map data © OpenStreetMap contributors

lon 8.79335 lat 53.09588

lon 8.78528 lat 53.08868 | nom. scale = 1 / 3000]

pdfmap_20240817_065658_WalleMap_8.76915_53.1066_192.pdf

UTM: 32 U easting 485.70 km northing 5882.20 km
UTM-Grid-width = 100m