

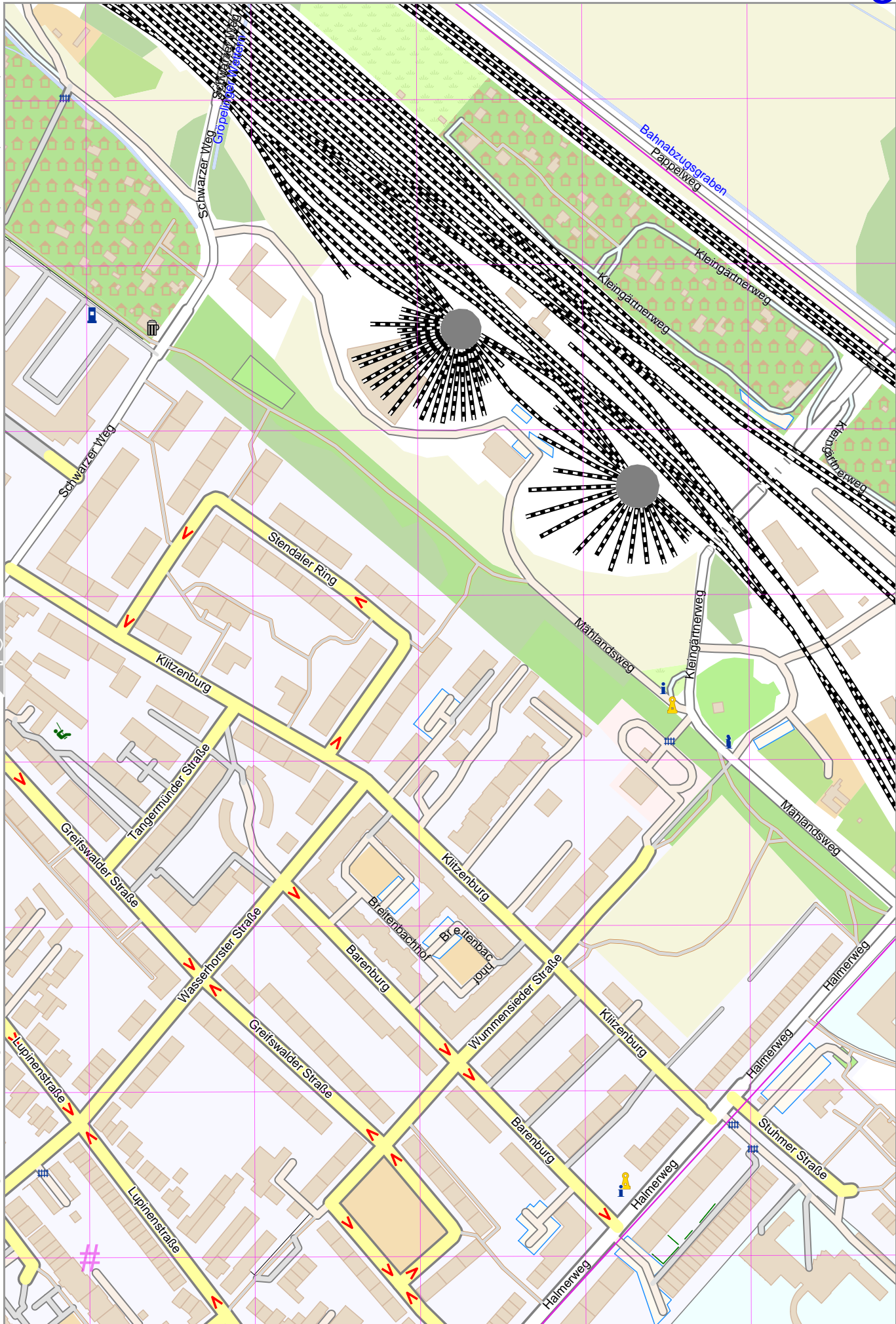
Map data © OpenStreetMap contributors

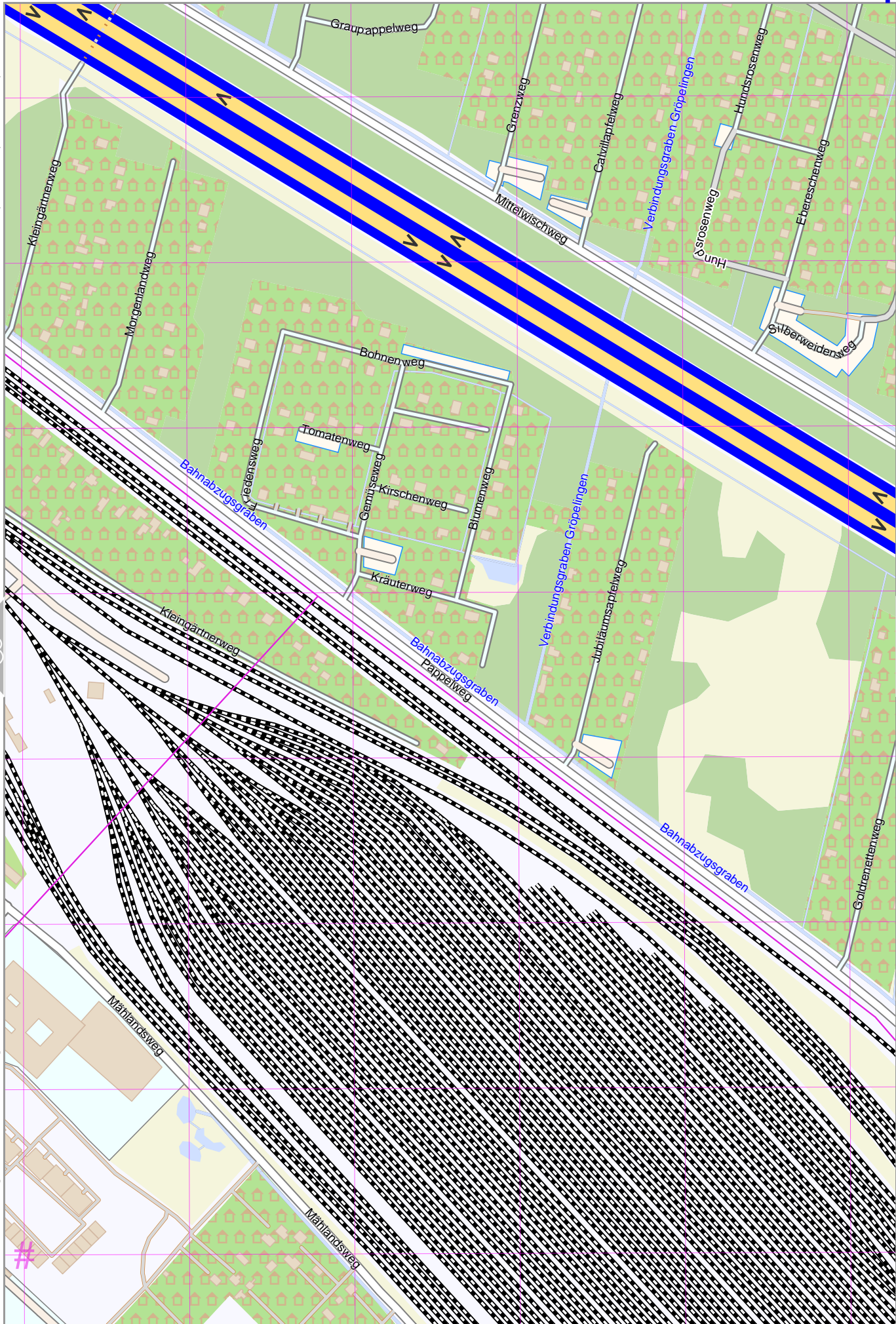
lon 8.75715 lat 53.12910

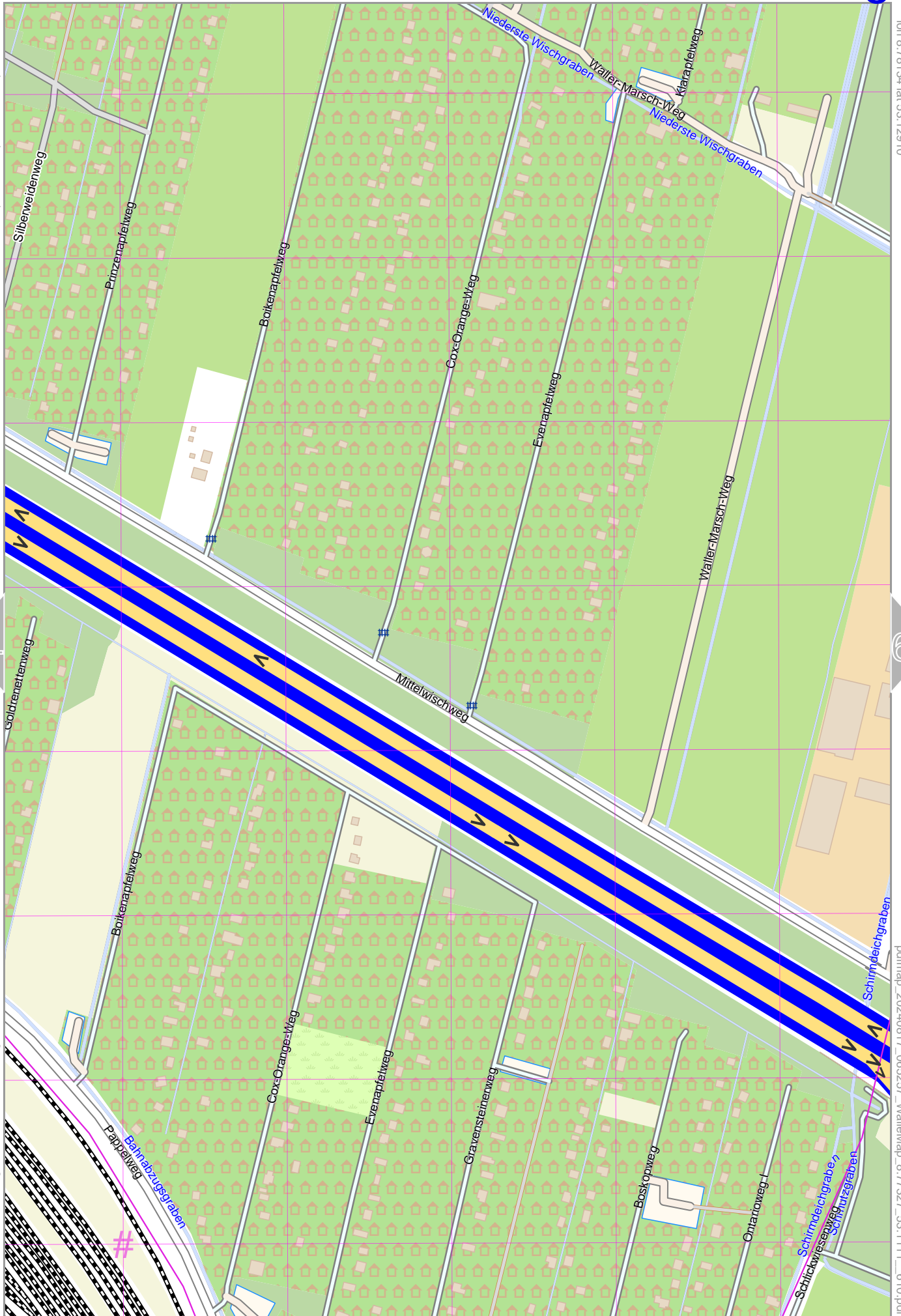
lon 8.74908 lat 53.12190 [nom. scale = 1 / 3000]

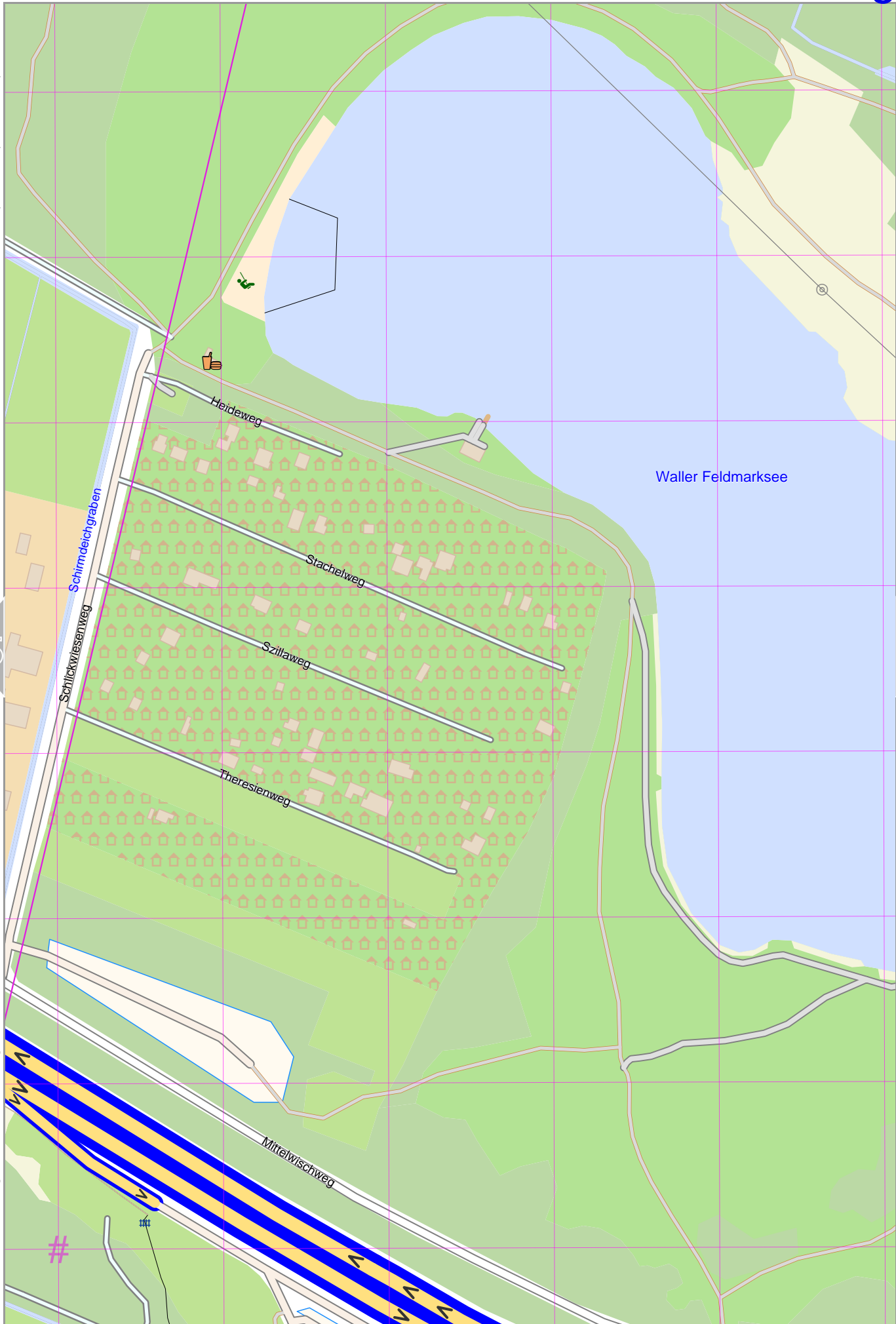
pdfmap_20240817_065257_WalleMap_8_77327_53:1114_610.pdf

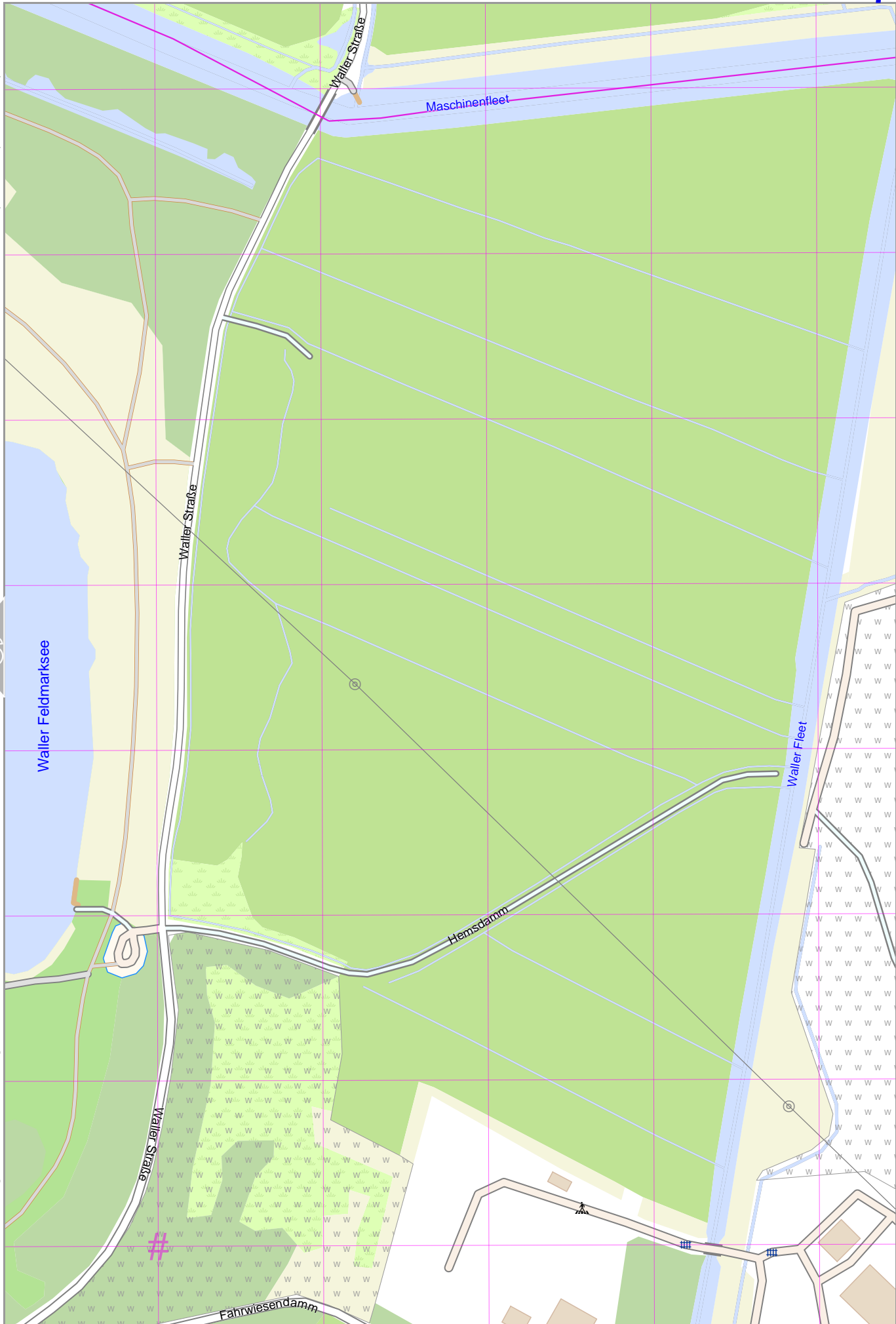
UTM: 32 U easting 483.30 km northing 5885.90 km
UTM-Grid-width = 100m

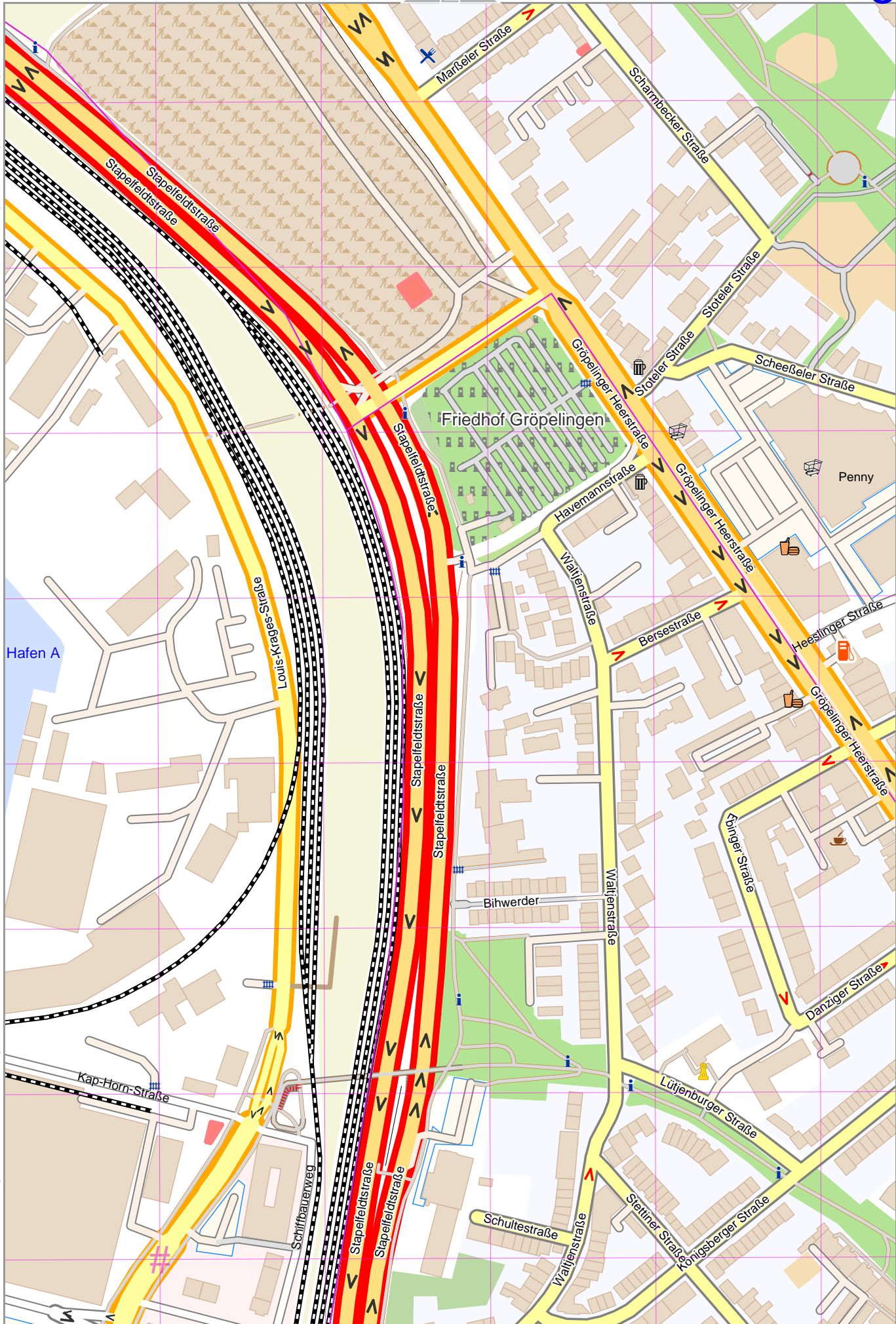


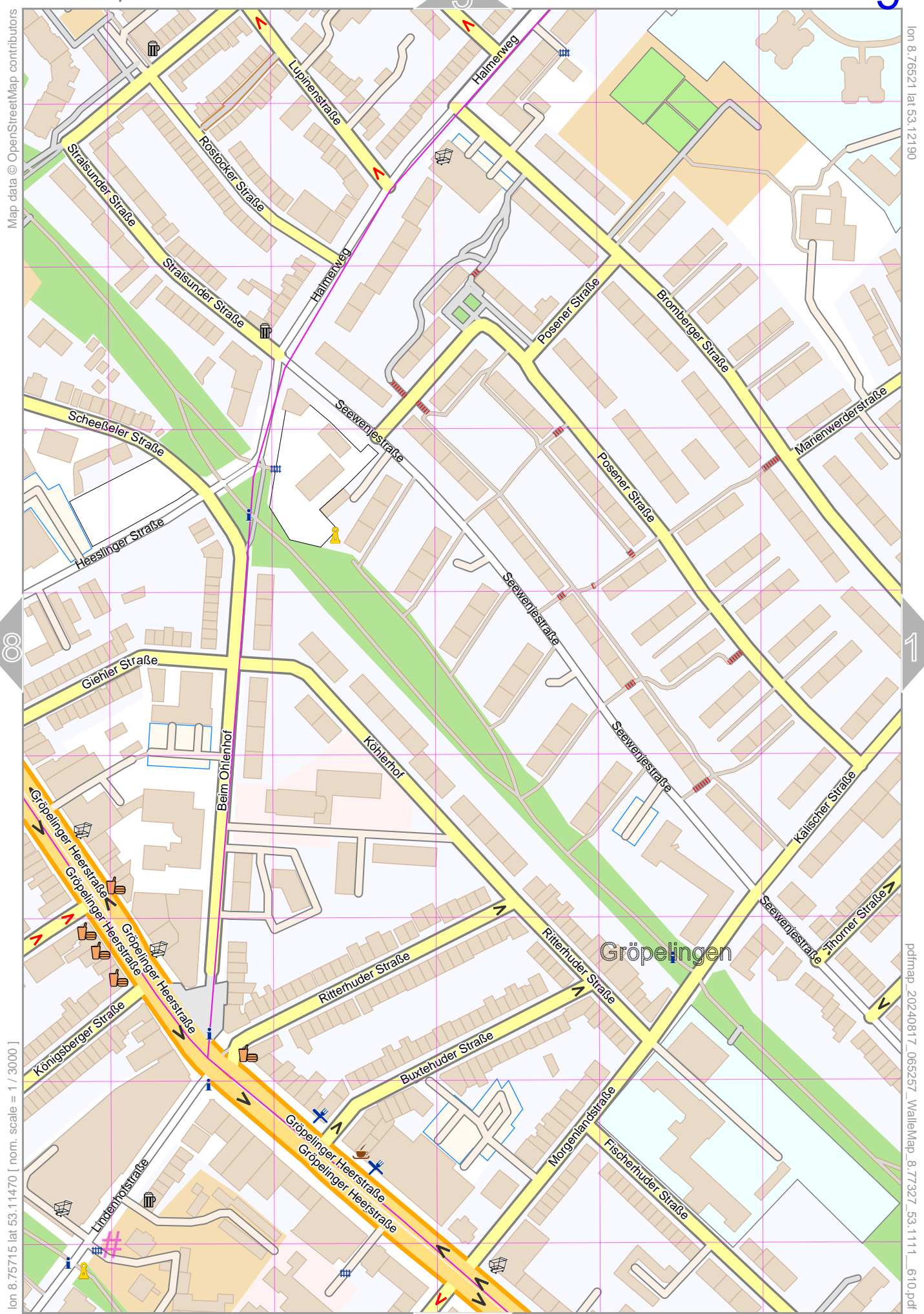












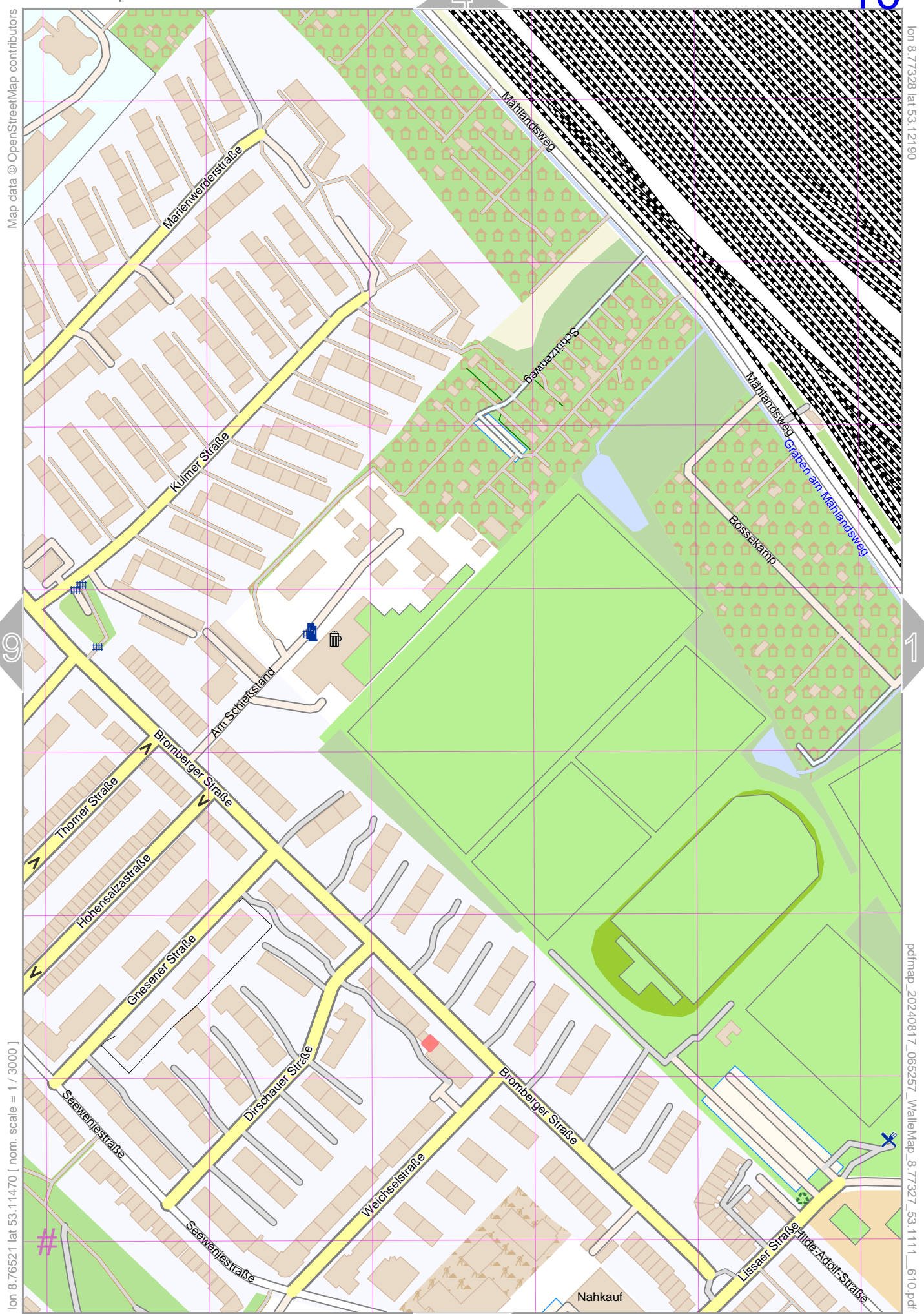
Map data © OpenStreetMap contributors

lon 8.76521 lat 53.12190

lon 8.75715 lat 53.11470 [nom. scale = 1 / 3000]

pdfmap_20240817_065257_WalleMap_8_77327_53.1114_610.pdf

UTM: 32 U easting 483.80 km northing 5885.10 km
UTM-Grid-width = 100m



Map data © OpenStreetMap contributors

lon 8.77328 lat 53.12190

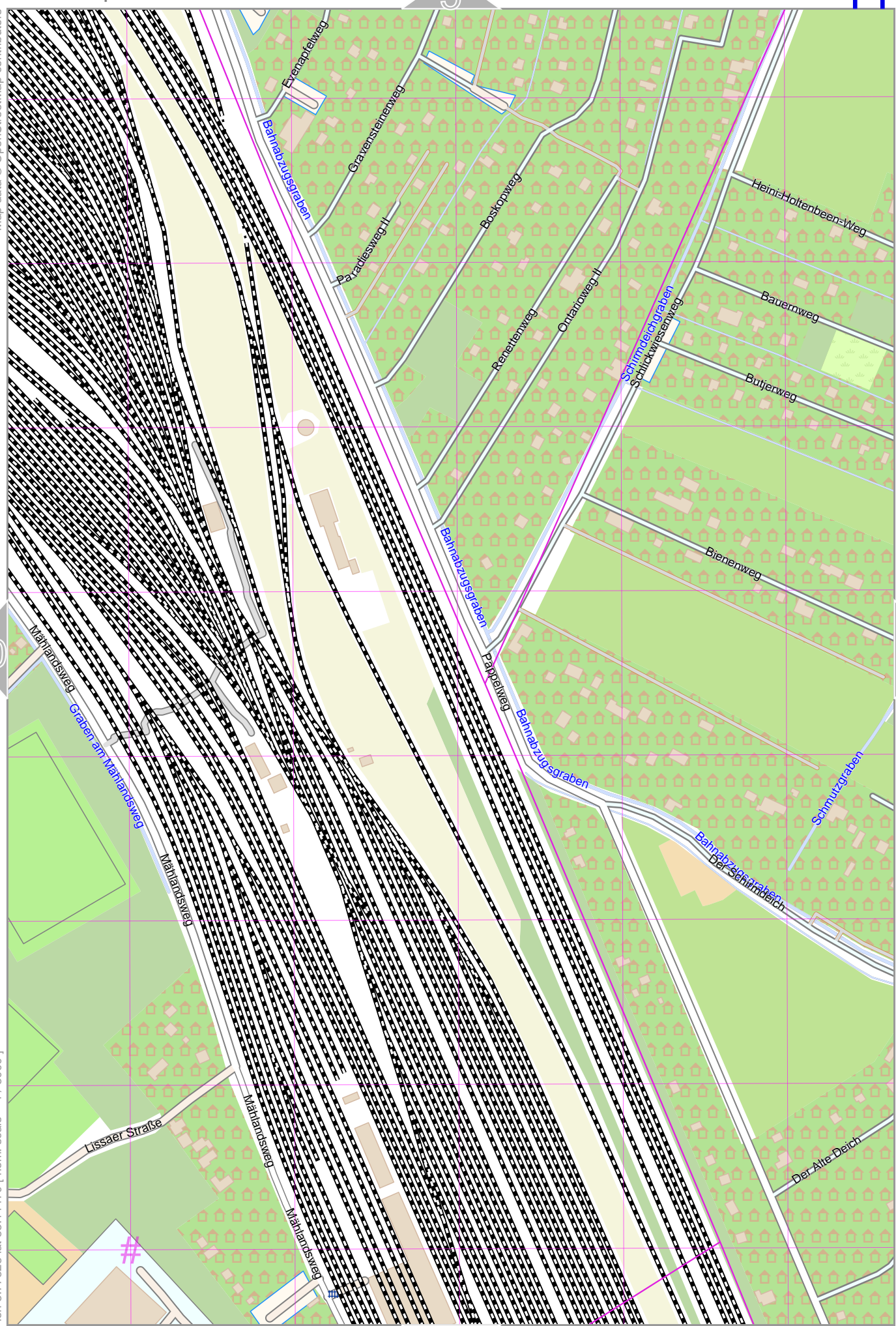
lon 8.76521 lat 53.11470 [nom. scale = 1 / 3000]

pdfmap_20240817_065257_WalleMap_8.77327_53.1114_610.pdf

UTM: 32 U easting 484.30 km northing 5885.10 km
UTM-Grid-width = 100m

Map data © OpenStreetMap contributors

lon 8.78134 lat 53.12190



lon 8.77328 lat 53.11470 [nom. scale = 1 / 3000]

pdfmap_20240817_065257_WalleMap_8.77327_53.1114_610.pdf

UTM: 32 U easting 484.90 km northing 5885.10 km
UTM-Grid-width = 100m

Map data © OpenStreetMap contributors

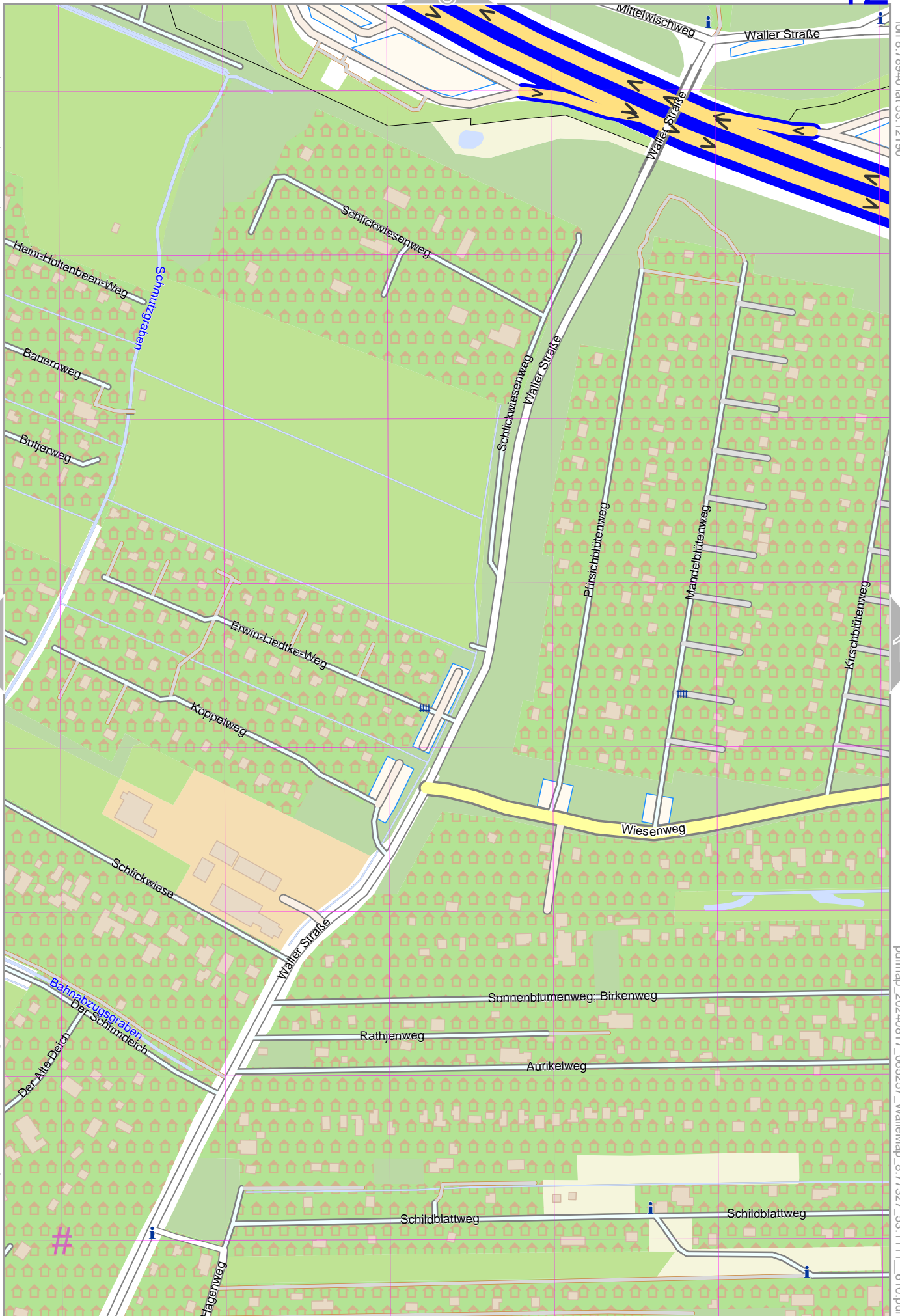
lon 8.78940 lat 53.12190

1

13

lon 8.78134 lat 53.11470 [nom. scale = 1 / 3000]

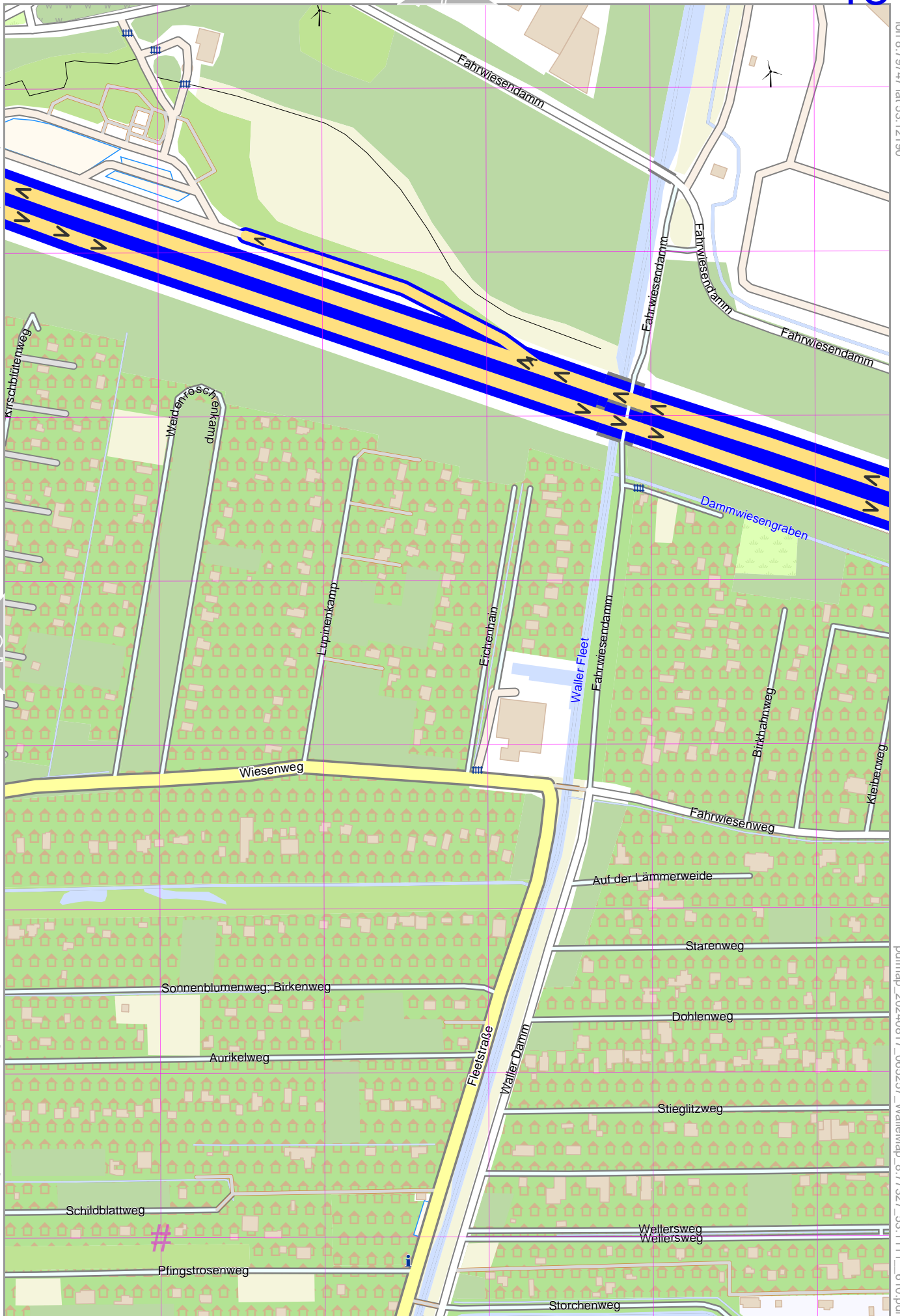
pdfmap_20240817_065257_WalleMap_8.77327_53.1114_610.pdf

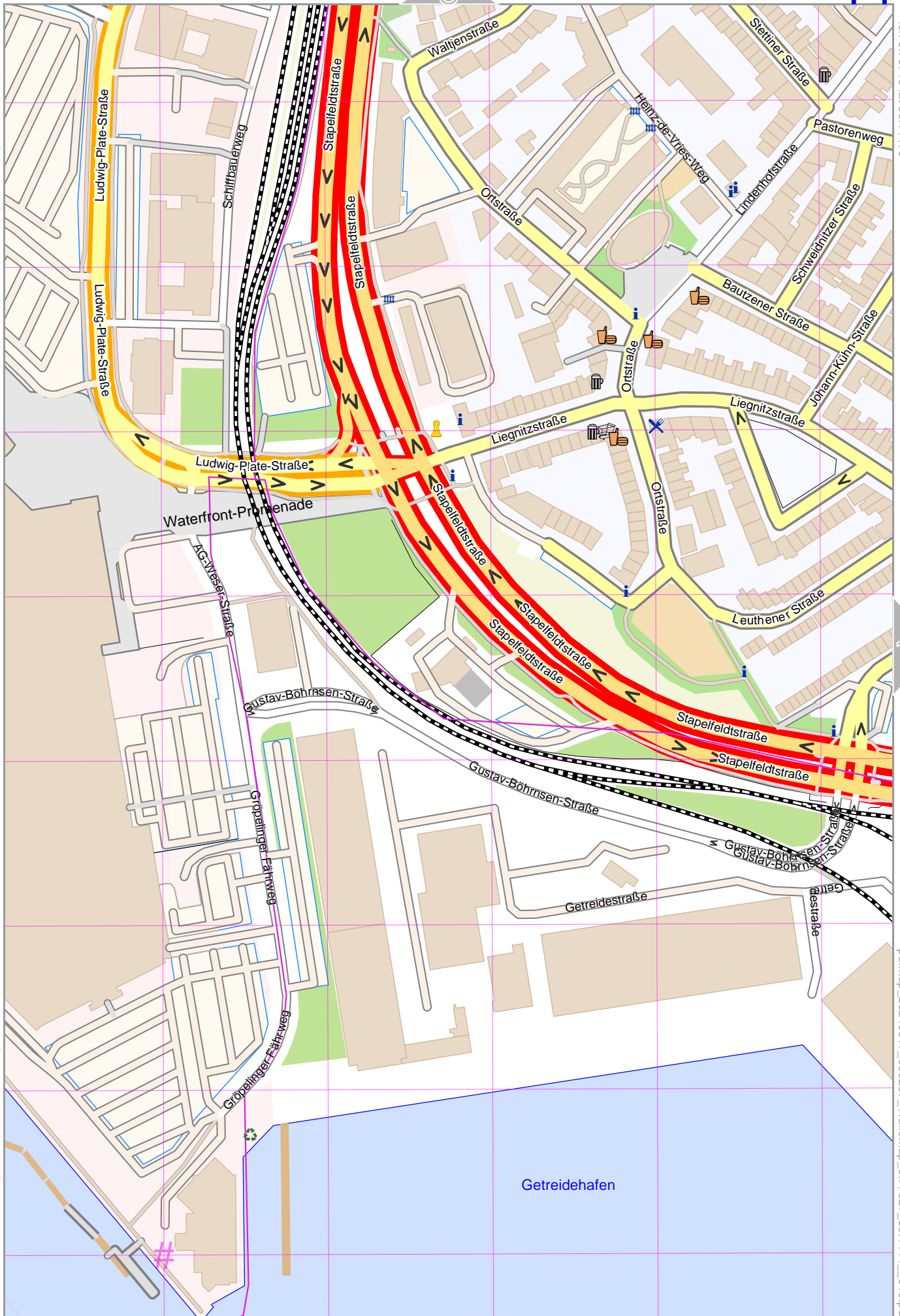


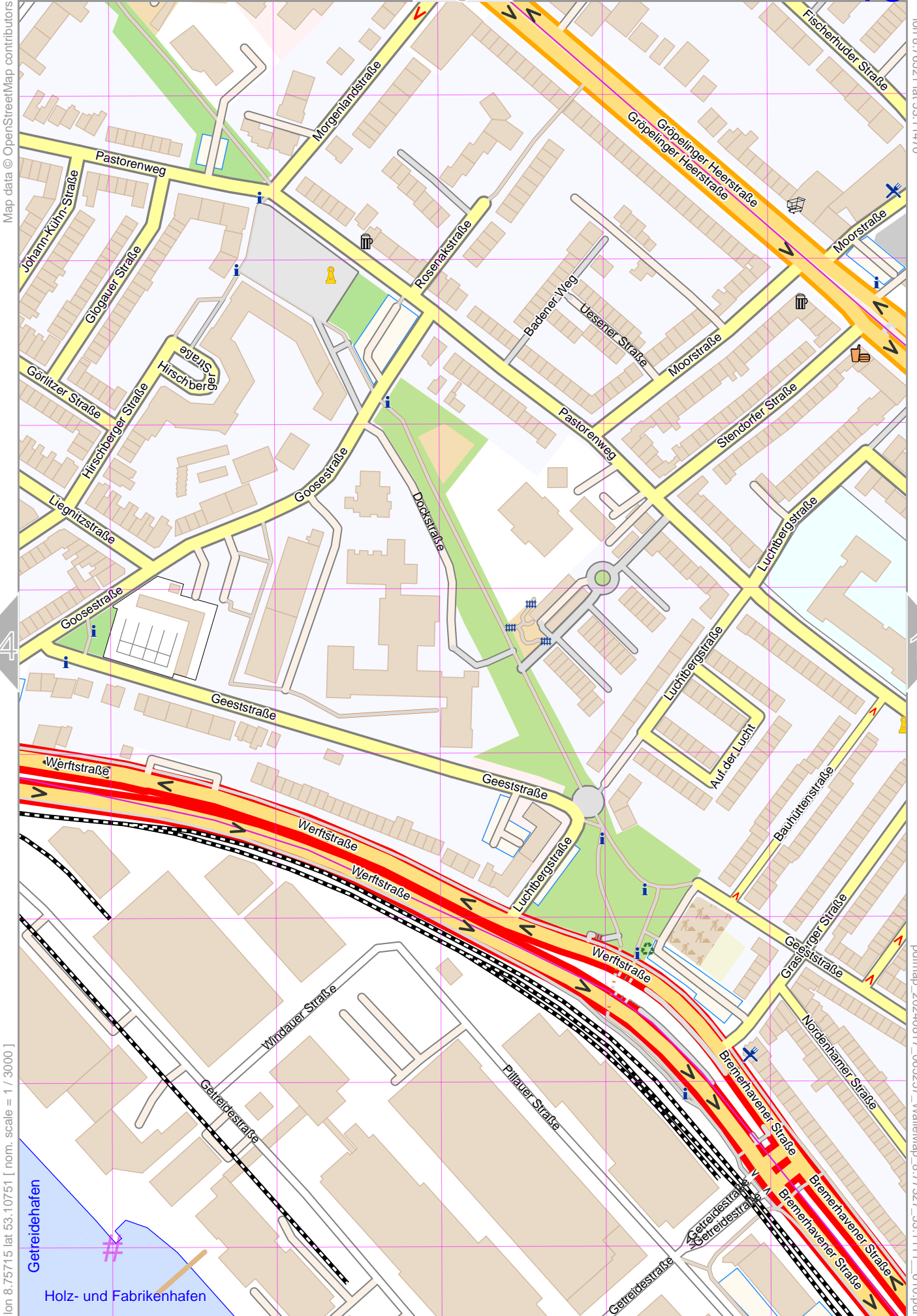
6

18

UTM: 32 U easting 485.40 km northing 5885.10 km
UTM-Grid-width = 100m







Map data © OpenStreetMap contributors

lon 8.76521 lat 53.11470

14

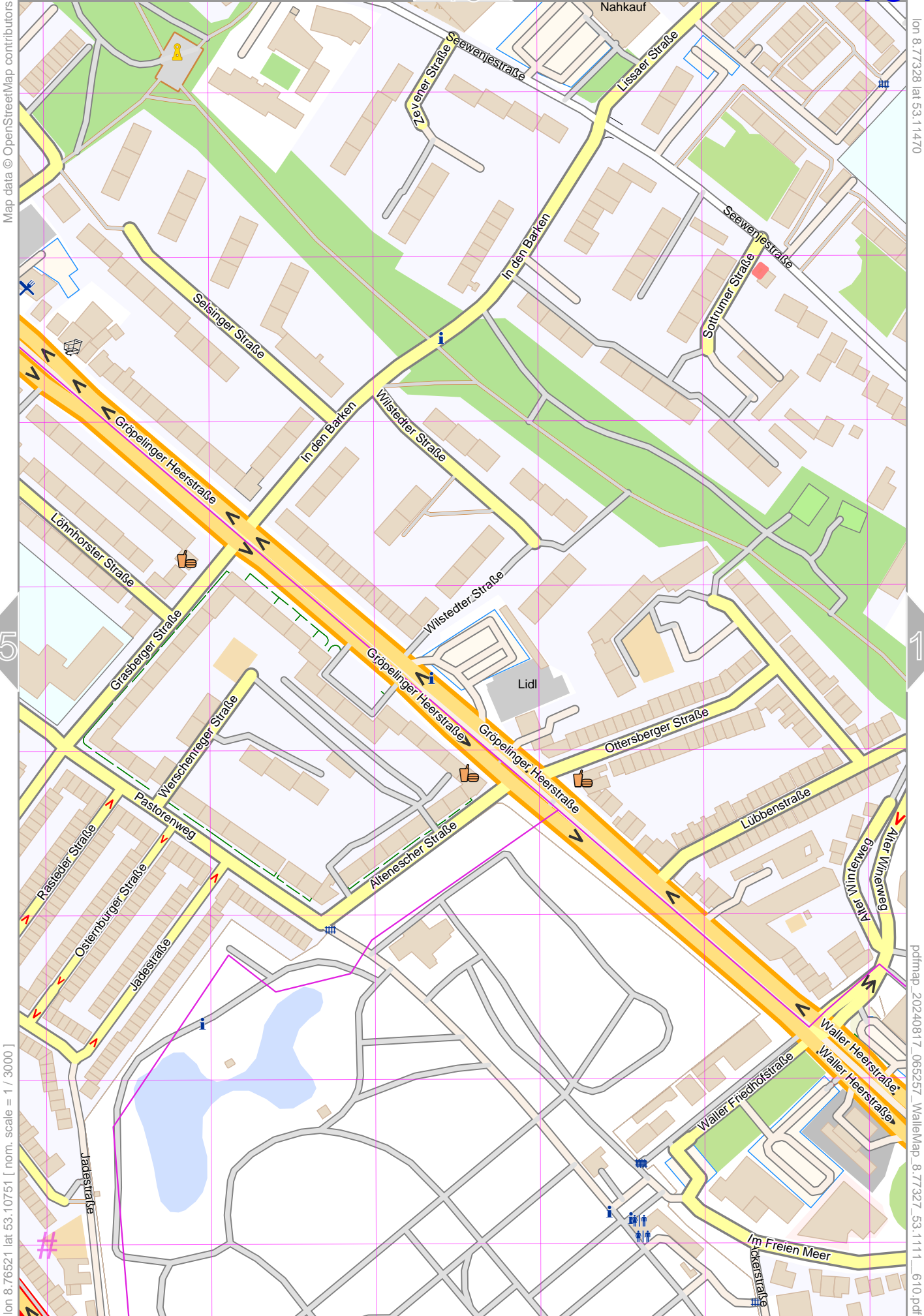
16

lon 8.75715 lat 53.10751 [nom. scale = 1 / 3000]

pdfmap_20240817_065257_WalleMap_8.77327_53.1114_610.pdf

UTM: 32 U easting 483.80 km northing 5884.30 km
UTM-Grid-width = 100m

21



Map data © OpenStreetMap contributors

lon 8.77328 lat 53.11470

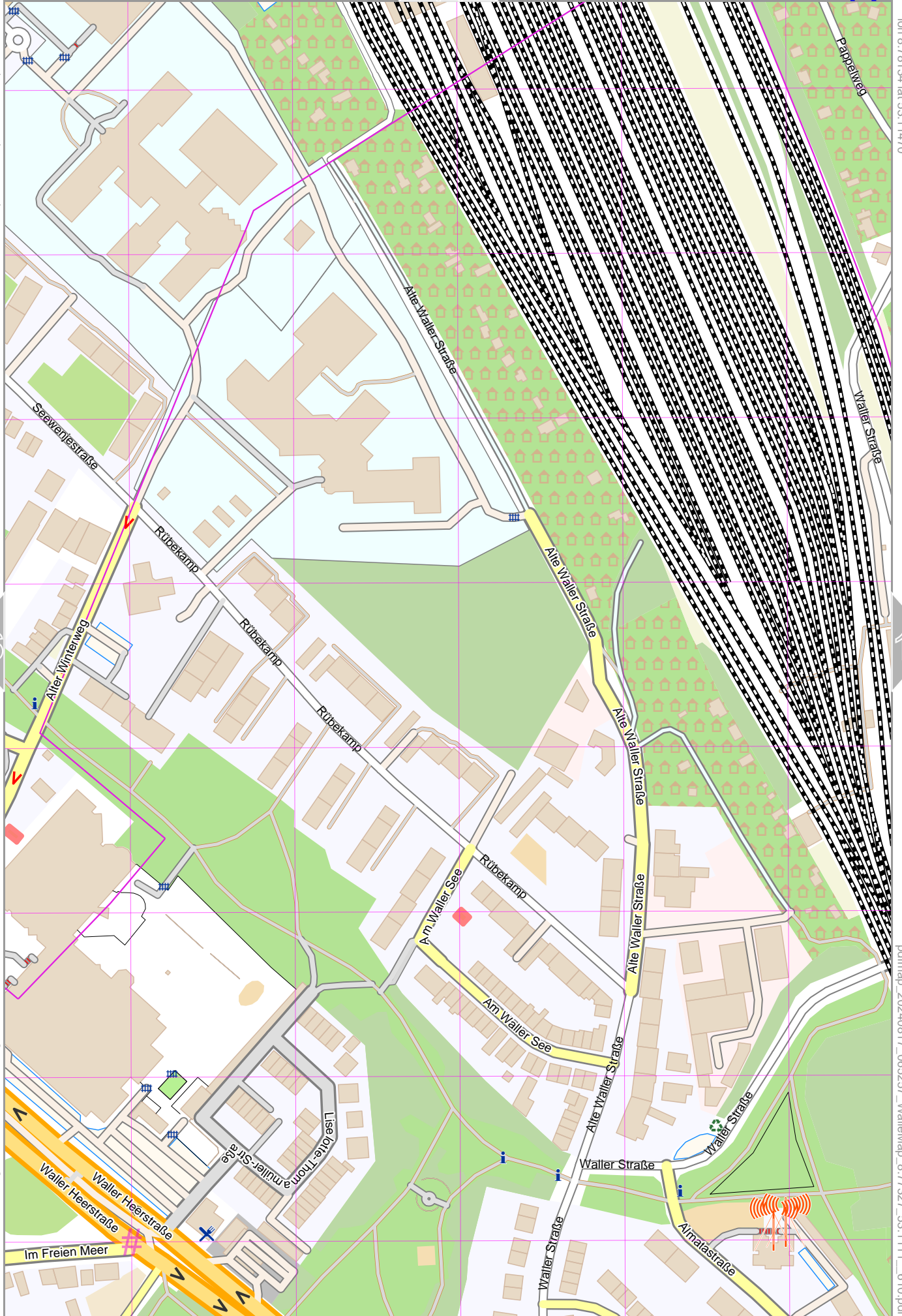
15

17

lon 8.76521 lat 53.10751 [nom. scale = 1 / 3000]

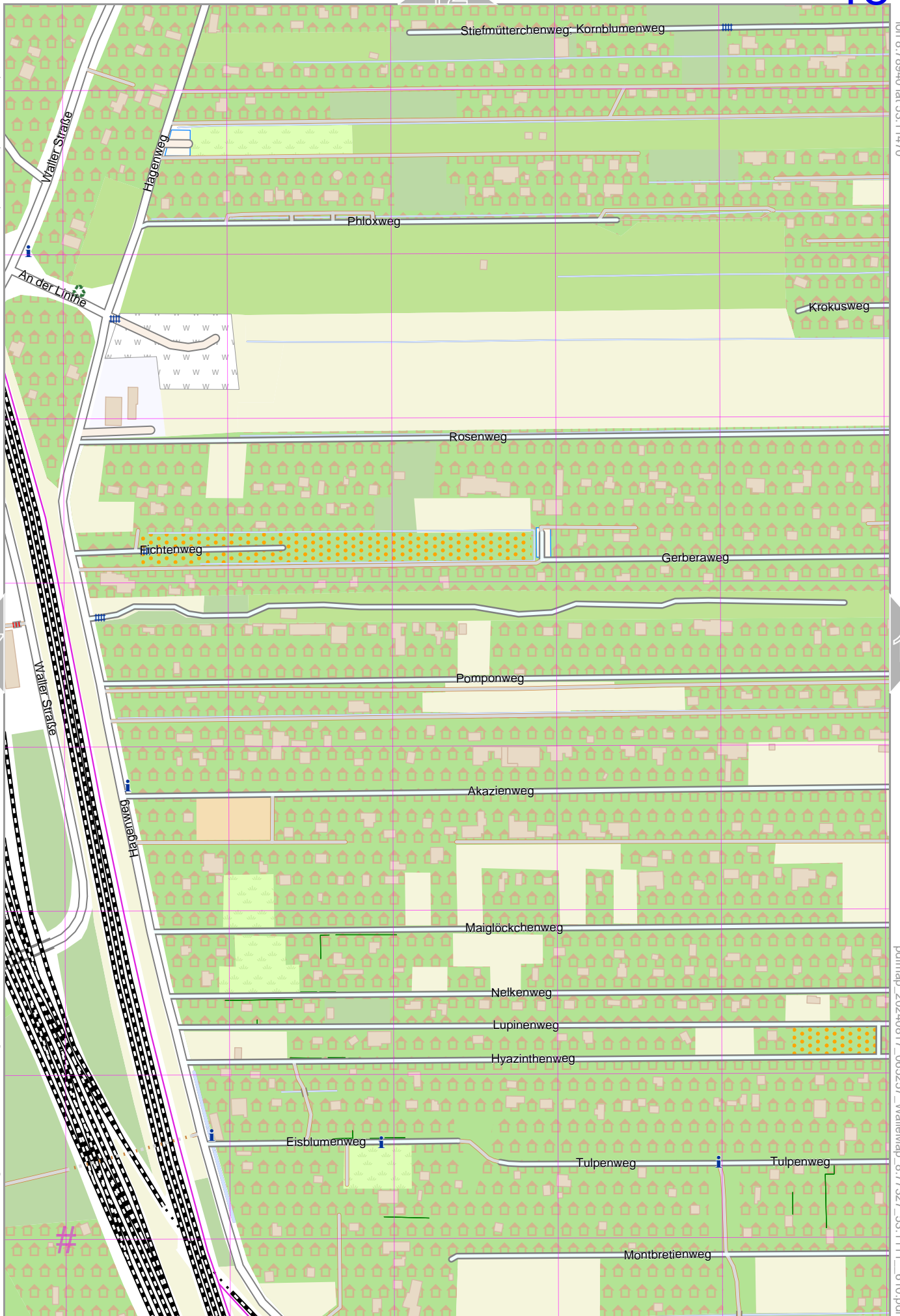
pdfmap_20240817_065257_WalleMap_8.77327_53.1111_610.pdf

UTM: 32 U easting 484.30 km northing 5884.30 km
UTM-Grid-width = 100m



Map data © OpenStreetMap contributors

lon 8.78940 lat 53.11470



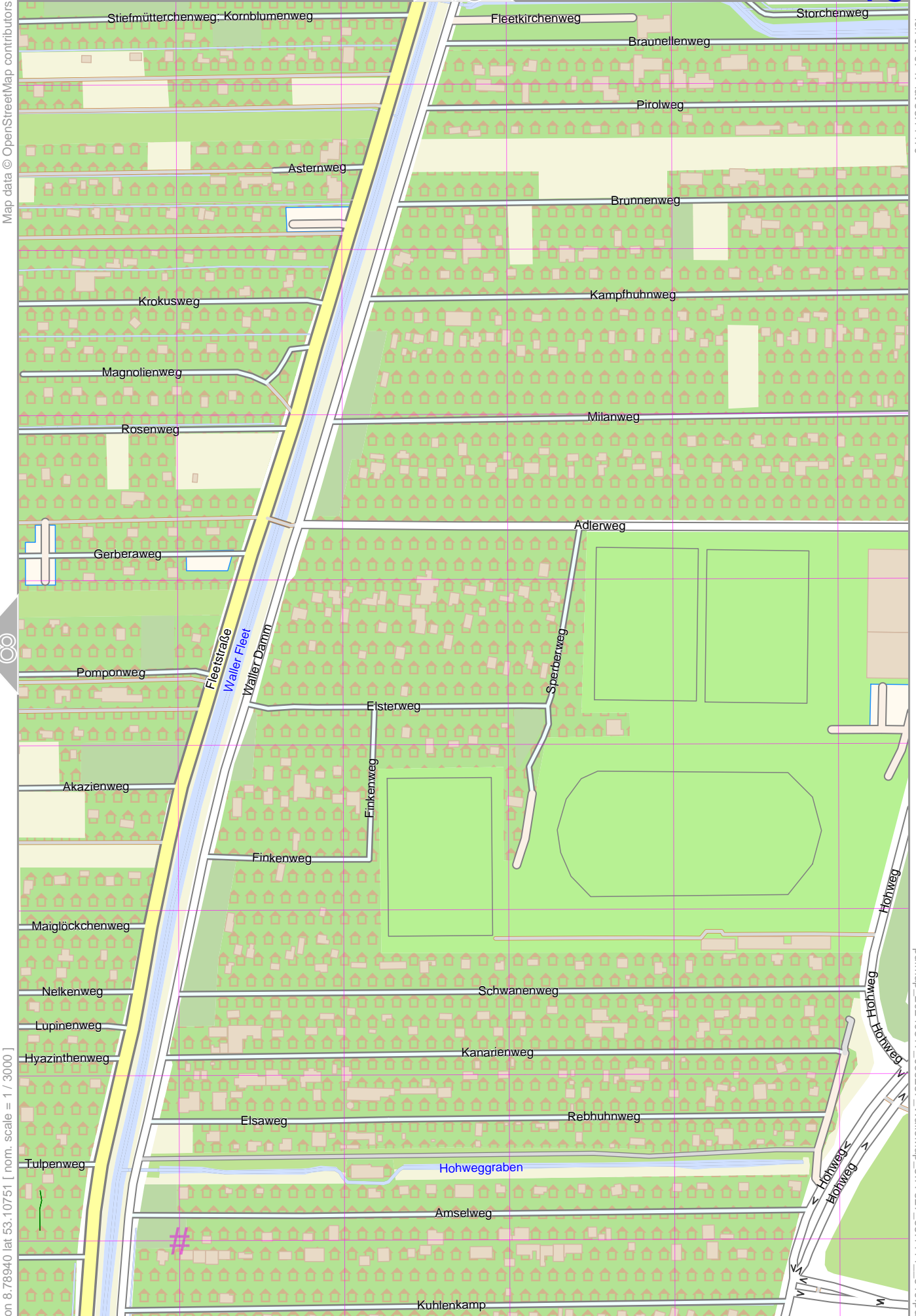
lon 8.78134 lat 53.10751 [nom. scale = 1 / 3000]

pdfmap_20240817_065257_WalleMap_8.77327_53.1111_610.pdf

WalleMap

19

13



Map data © OpenStreetMap contributors

lon 8.79747 lat 53.14470

18

lon 8.78940 lat 53.10751 | nom. scale = 1 / 3000

pdfmap_20240817_065257_WalleMap_8_77327_53:1114_610.pdf

UTM: 32 U easting 486.00 km northing 5884.30 km
UTM-Grid-width = 100m

25

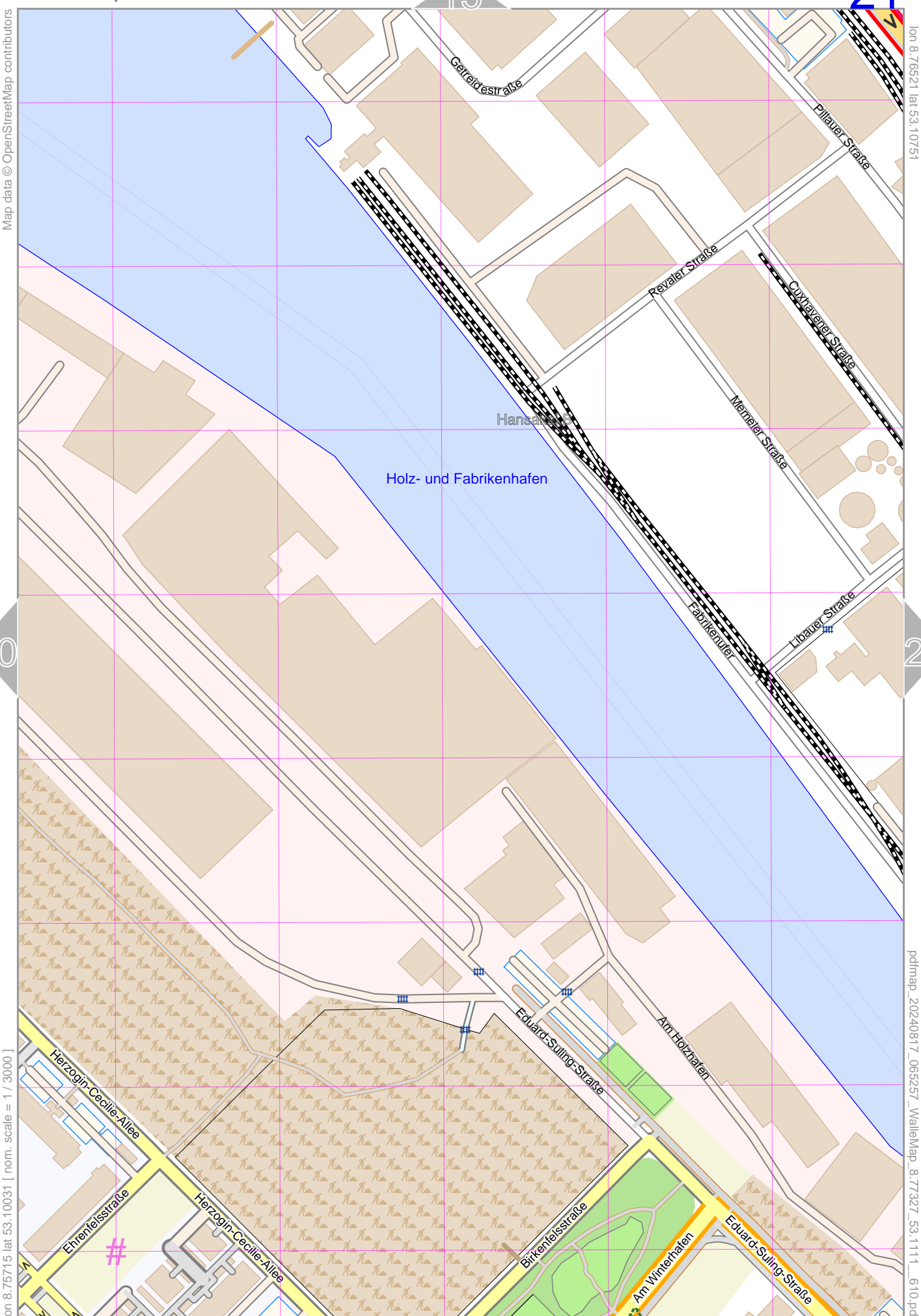
Map data © OpenStreetMap contributors

lon 8.75715 lat 53.10751

lon 8.74908 lat 53.10031 [nom. scale = 1 / 3000]

pdfmap_20240817_065257_WalleMap_8.77327_53.1111_610.pdf





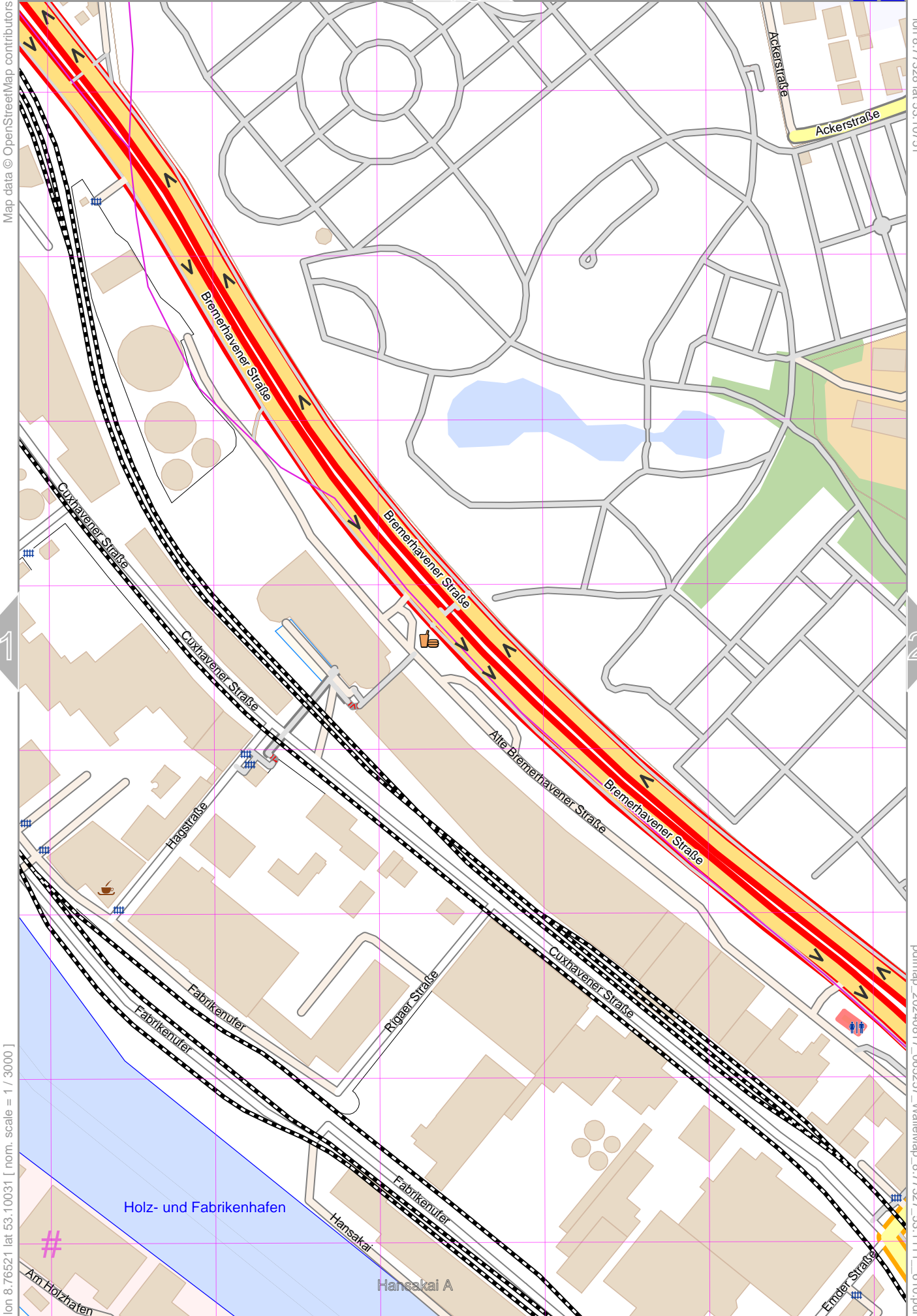
Map data © OpenStreetMap contributors

lon 8.76521 lat 53.10751

lon 8.75715 lat 53.10031 | nom. scale = 1 / 3000

pdfmap_20240817_065257_WalleMap_8.77327_53.1114_610.pdf

UTM: 32 U easting 483.80 km northing 5883.50 km
UTM-Grid-width = 100m



Map data © OpenStreetMap contributors

lon 8.77328 lat 53.10751

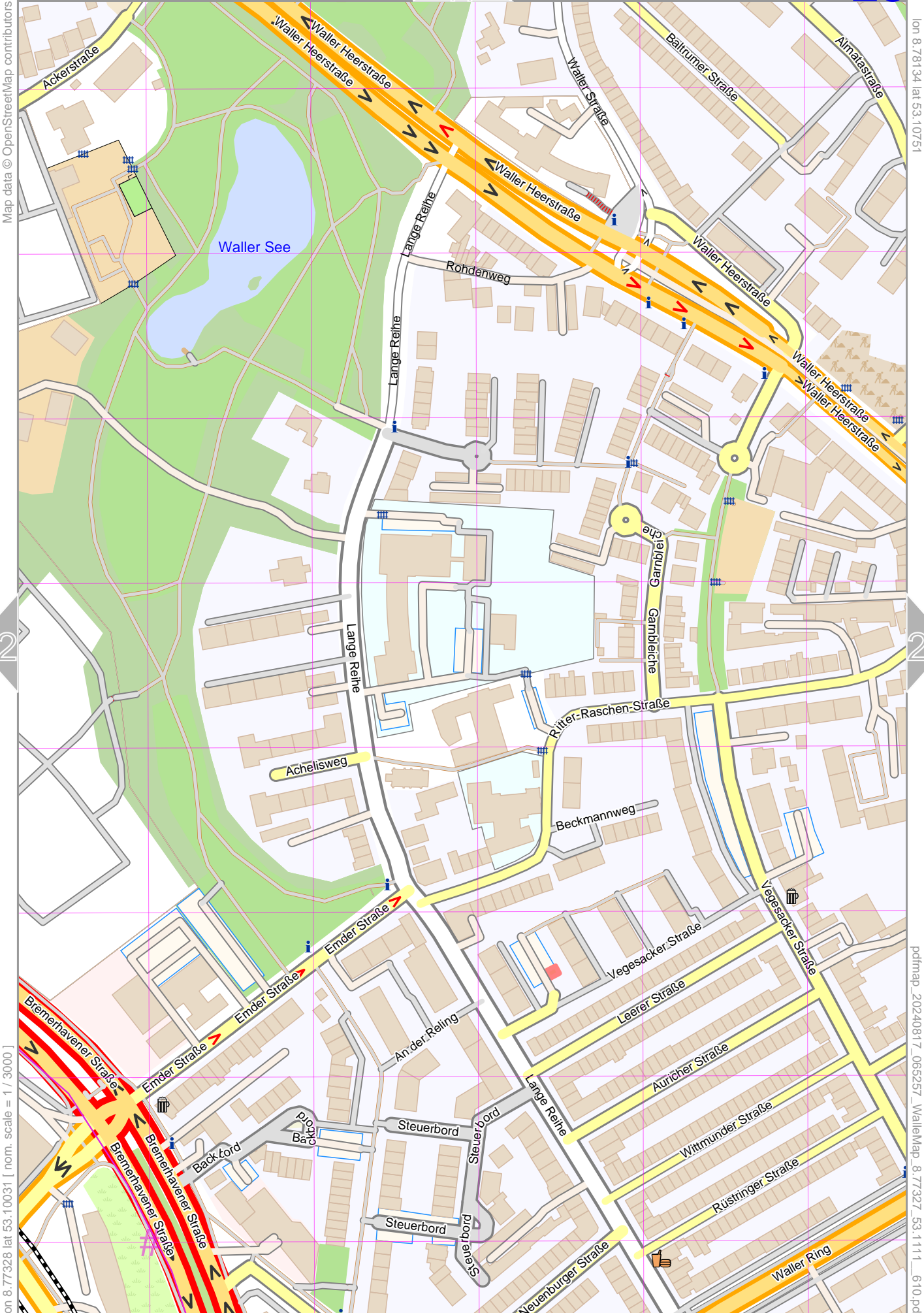
21

23

lon 8.76521 lat 53.10031 [nom. scale = 1 / 3000]

pdfmap_20240817_065257_WalleMap_8.77327_53.1114_610.pdf

UTM: 32 U easting 484.30 km northing 5883.50 km
UTM-Grid-width = 100m



Map data © OpenStreetMap contributors

lon 8.78134 lat 53.10751

22

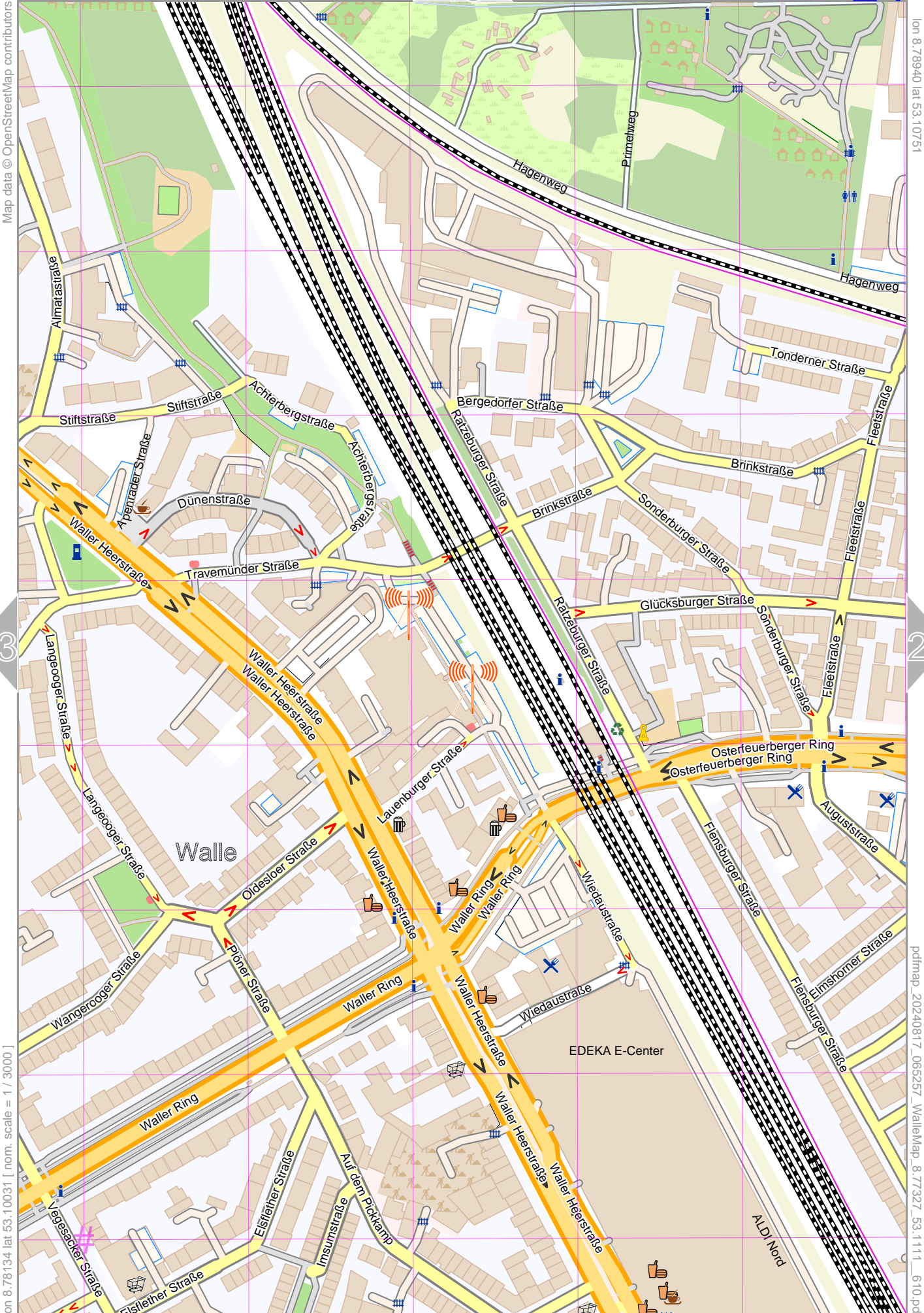
24

lon 8.77328 lat 53.10031 | nom. scale = 1 / 3000

pdfmap_20240817_065257_WalleMap_8.77327_53.1114_610.pdf

UTM: 32 U easting 484.90 km northing 5883.50 km
UTM-Grid-width = 100m

29

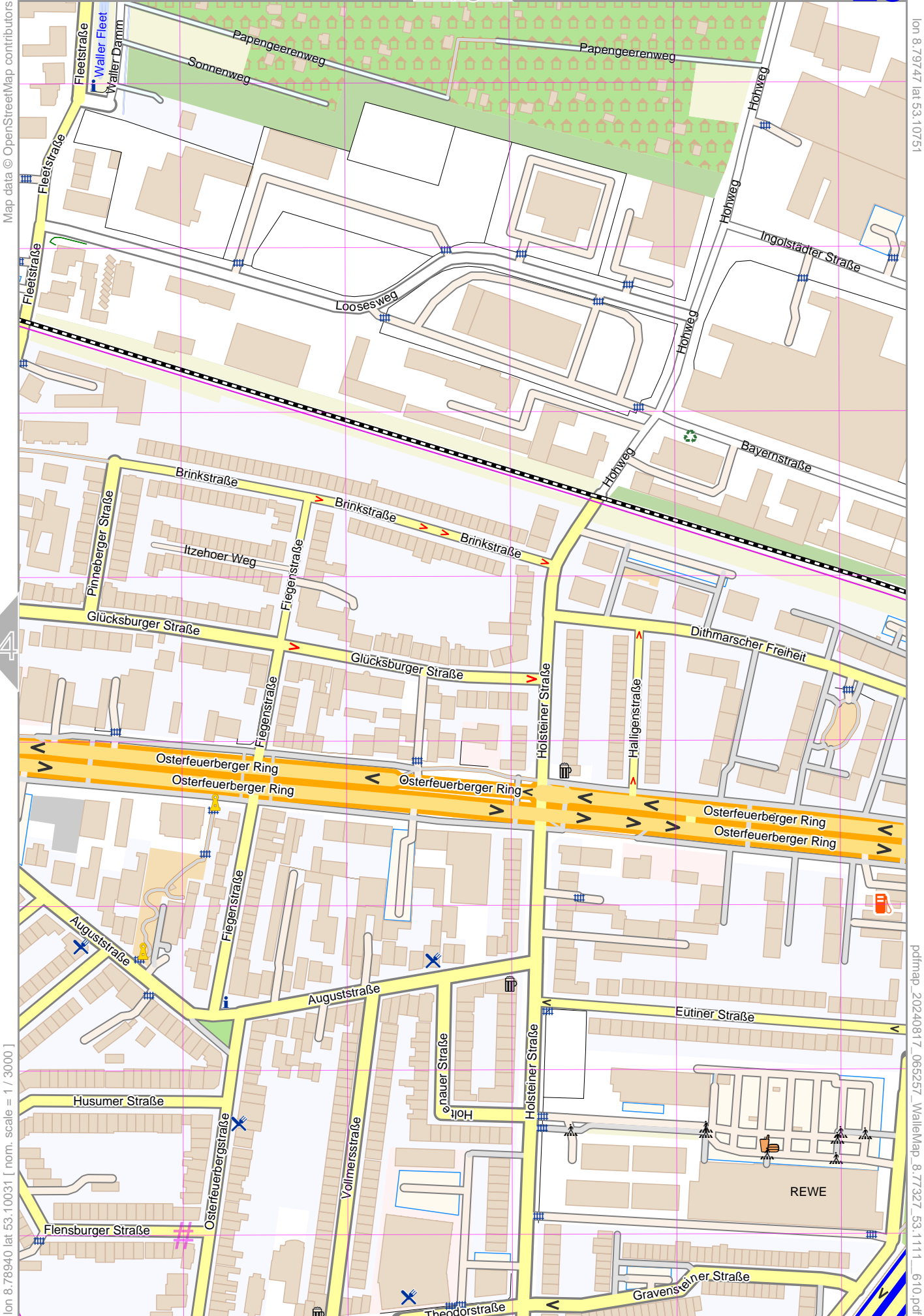


Map data © OpenStreetMap contributors

lon 8.78940 lat 53.10751

lon 8.78134 lat 53.10031 [nom. scale = 1 / 3000]

pdfmap_20240817_065257_WalleMap_8_77327_53.1114_610.pdf



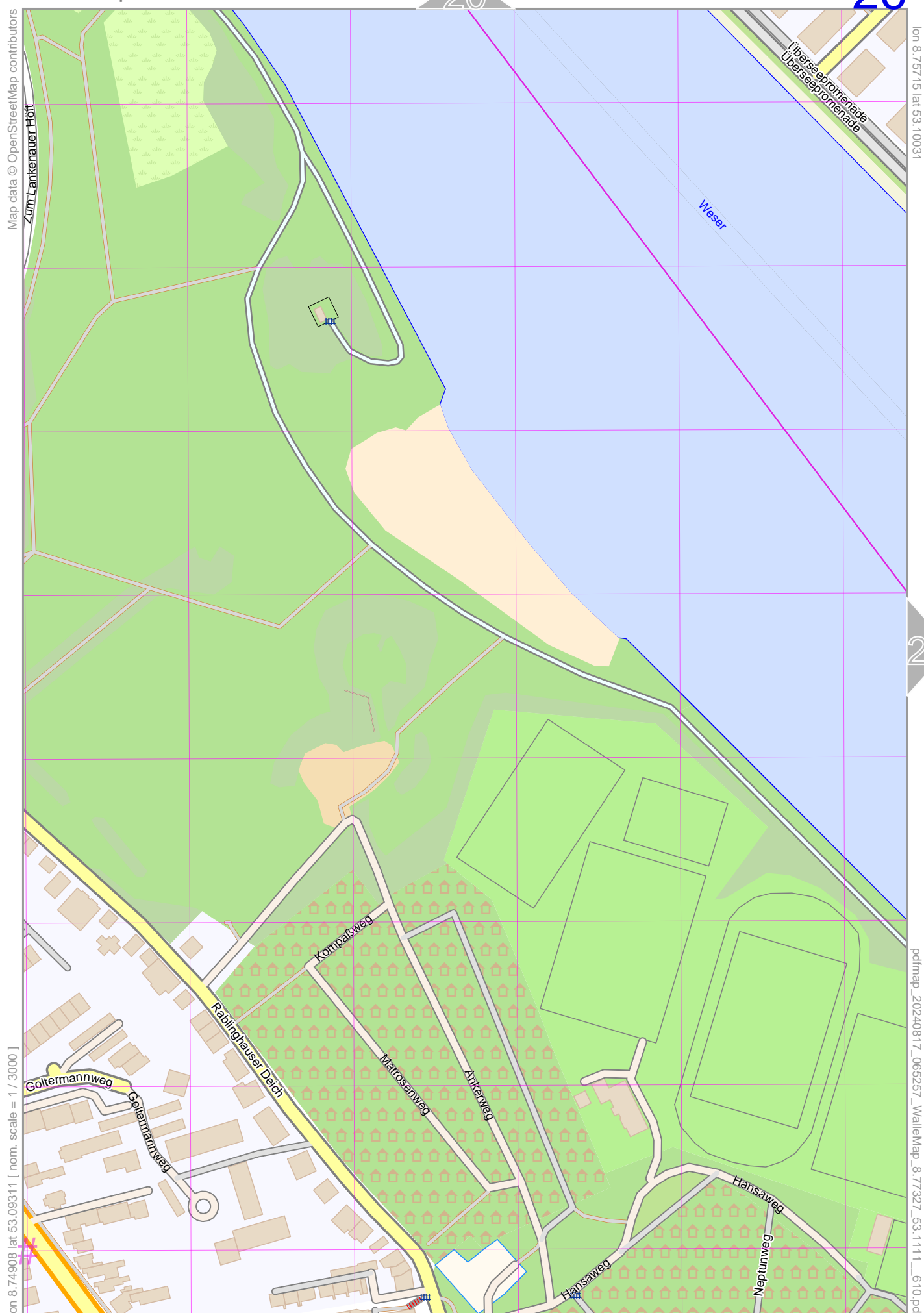
Map data © OpenStreetMap contributors

lon 8.79747 lat 53.10751

lon 8.78940 lat 53.10031 [nom. scale = 1 / 3000]

pdfmap_20240817_065257_WalleMap_8.77327_53.1114_610.pdf

UTM: 32 U easting 486.00 km northing 5883.50 km
UTM-Grid-width = 100m



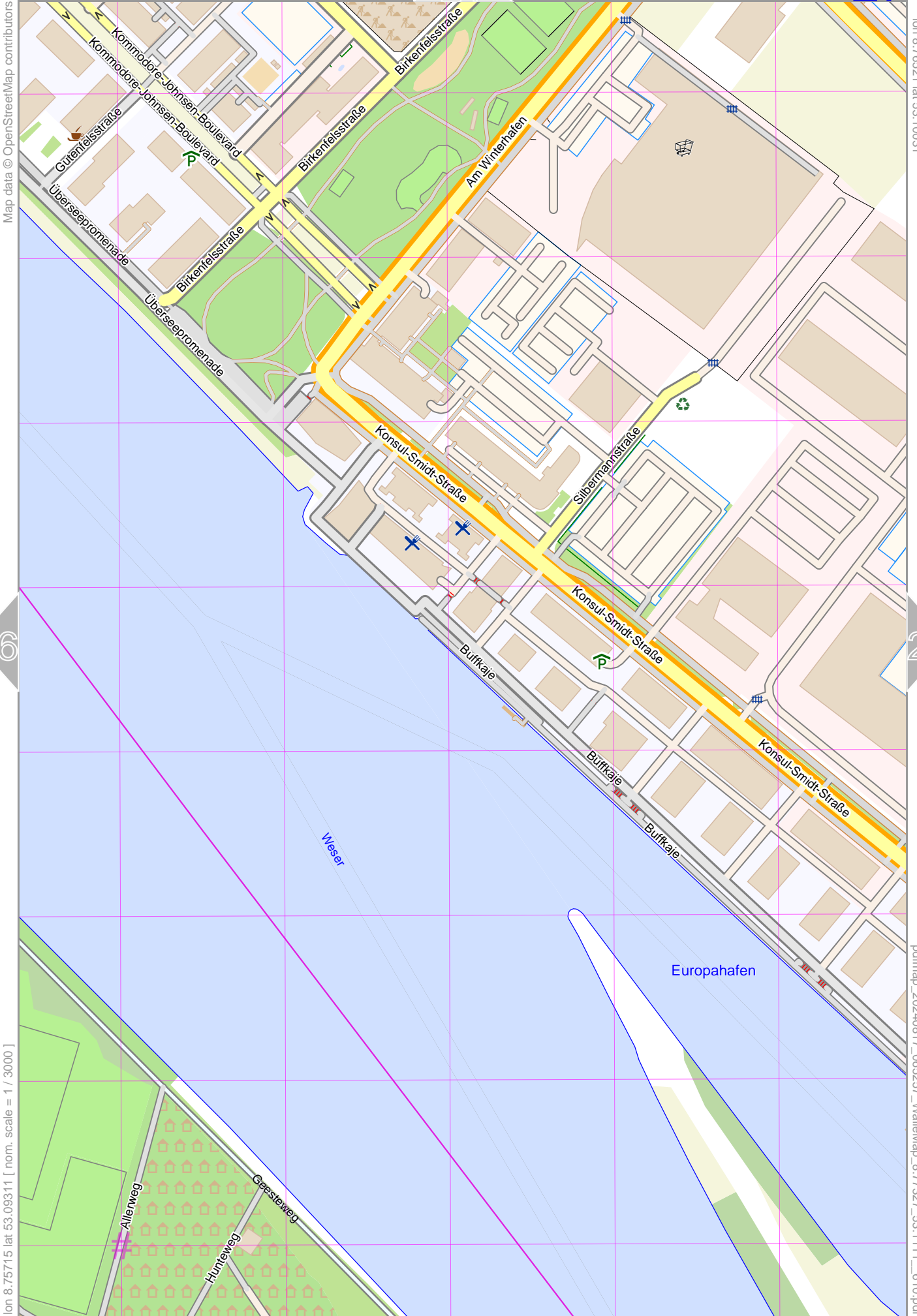
Map data © OpenStreetMap contributors

lon 8.75715 lat 53.10031

lon 8.74908 lat 53.09311 [nom. scale = 1 / 3000]

pdfmap_20240817_065257_WalleMap_8.77327_53.1114_610.pdf

UTM: 32 U easting 483.20 km northing 5882.70 km
UTM-Grid-width = 100m



Map data © OpenStreetMap contributors

lon 8.76521 lat 53.10031

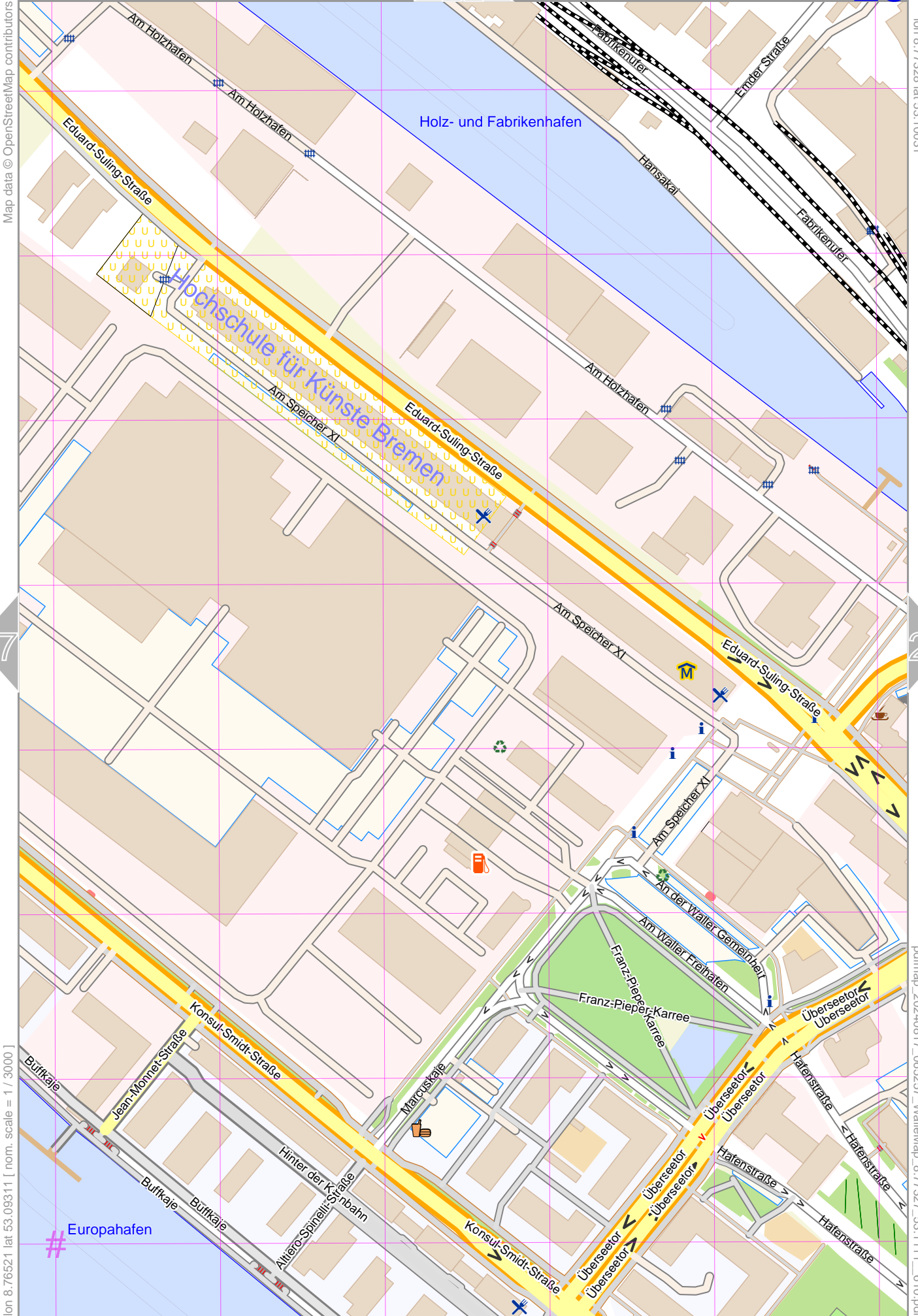
26

28

lon 8.75715 lat 53.09311 [nom. scale = 1 / 3000]

pdfmap_20240817_065257_WalleMap_8.77327_53.1114_610.pdf

UTM: 32 U easting 483.80 km northing 5882.70 km
UTM-Grid-width = 100m



Map data © OpenStreetMap contributors

lon 8.77328 lat 53.10031

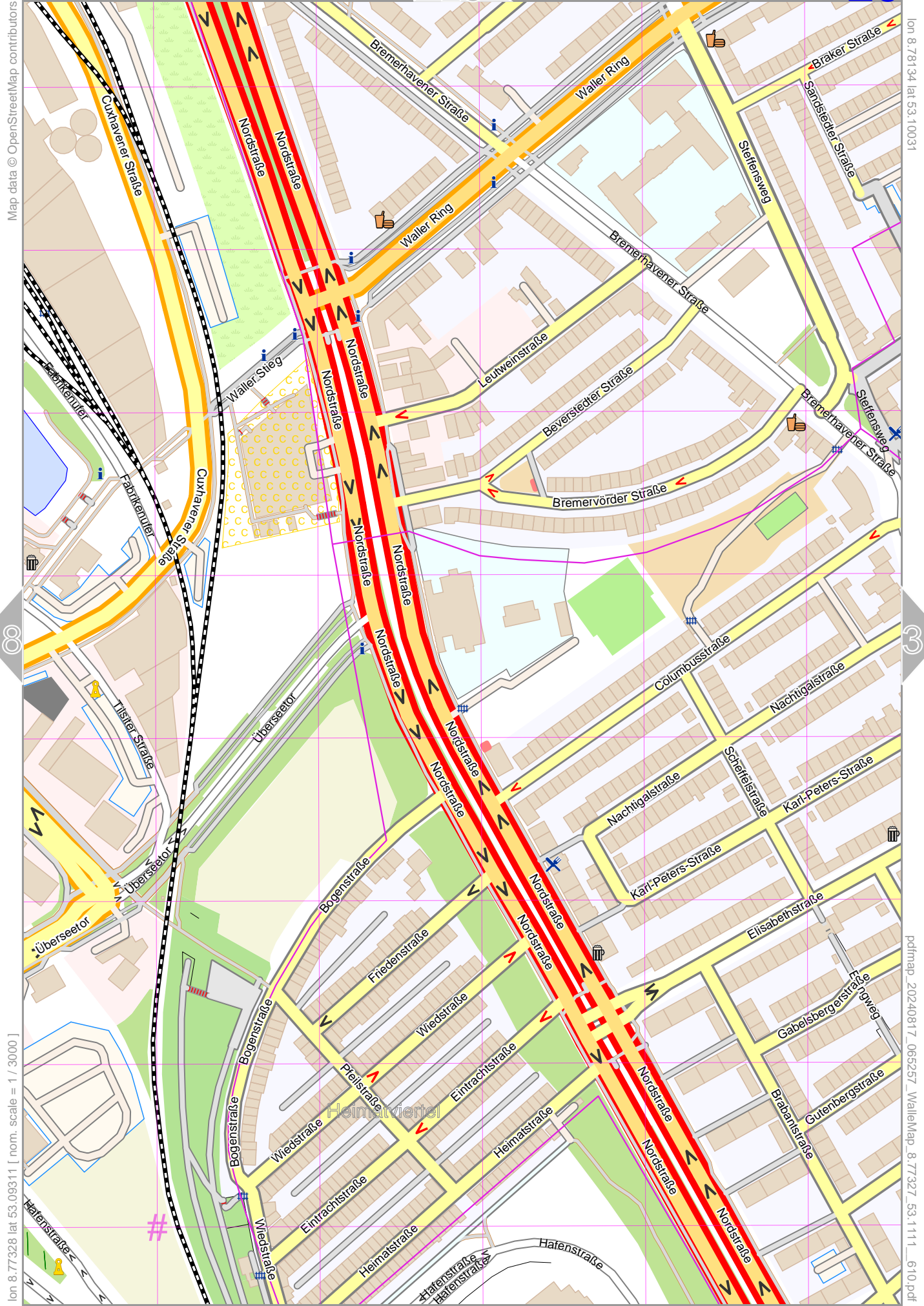
27

29

lon 8.76521 lat 53.09311 [nom. scale = 1 / 3000]

pdfmap_20240817_065257_WalleMap_8.77327_53.1114_610.pdf

UTM: 32 U easting 484.30 km northing 5882.70 km
UTM-Grid-width = 100m



Map data © OpenStreetMap contributors

lon 8.78134 lat 53.10031

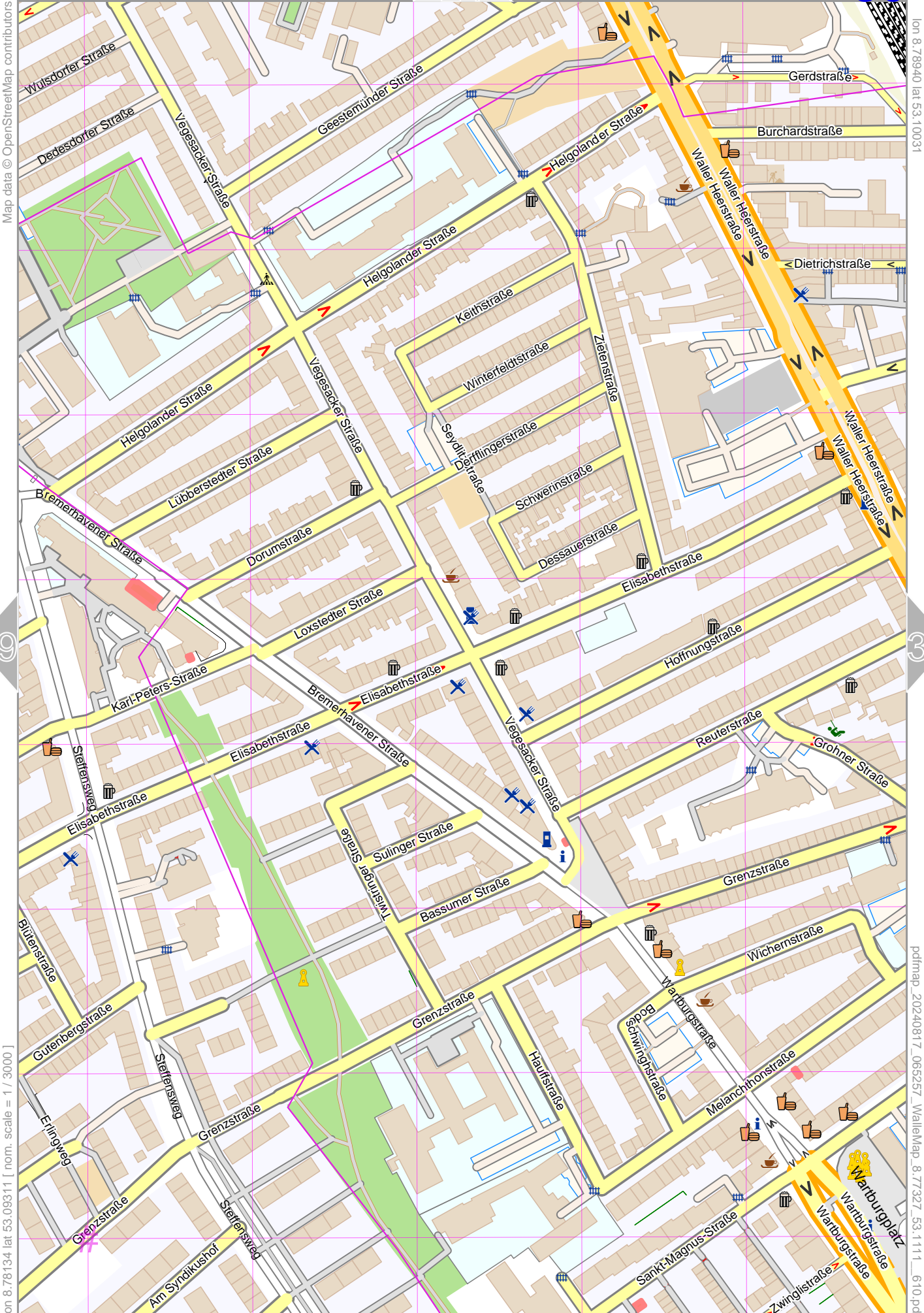
28

30

lon 8.77328 lat 53.09311 [nom. scale = 1 / 3000]

pdfmap_20240817_065257_WalleMap_8.77327_53.1114_610.pdf

UTM: 32 U easting 484.90 km northing 5882.70 km
UTM-Grid-width = 100m



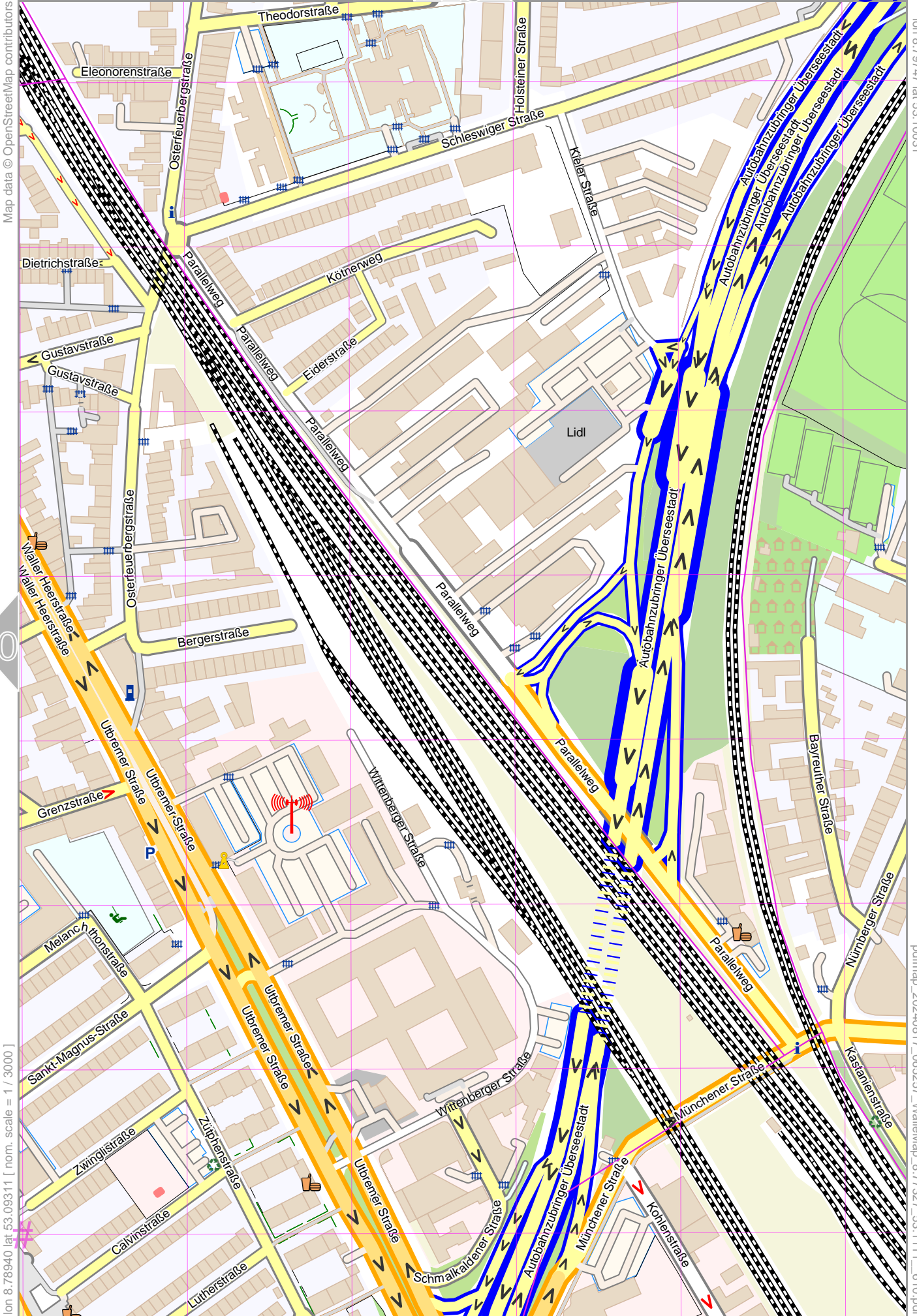
Map data © OpenStreetMap contributors

lon 8.78940 lat 53.10031

lon 8.78134 lat 53.09311 [nom. scale = 1 / 3000]

pdfmap_20240817_065257_WalleMap_8.77327_53.1114_610.pdf

UTM: 32 U easting 485.40 km northing 5882.70 km
UTM-Grid-width = 100m



Map data © OpenStreetMap contributors

lon 8.79747 lat 53.10031

lon 8.78940 lat 53.09311 [nom. scale = 1 / 3000]

pdfmap_20240817_065257_WalleMap_8_77327_53_1114_610.pdf

UTM: 32 U easting 485.90 km northing 5882.70 km
UTM-Grid-width = 100m