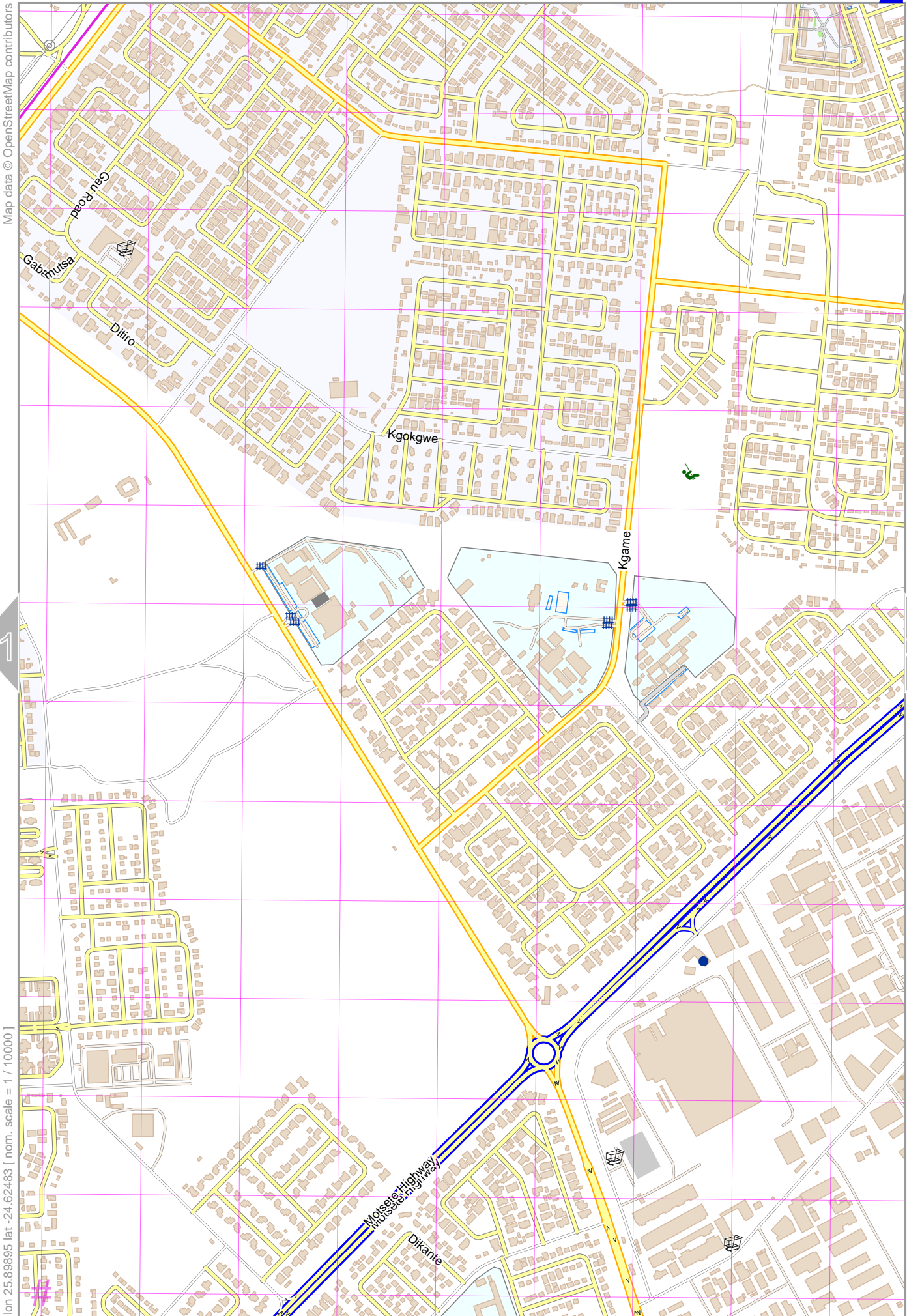


Gaborone

Map data © OpenStreetMap contributors

lon 25.91673 lat -24.60072



lon 25.89895 lat -24.62483 [nom. scale = 1 / 10000]

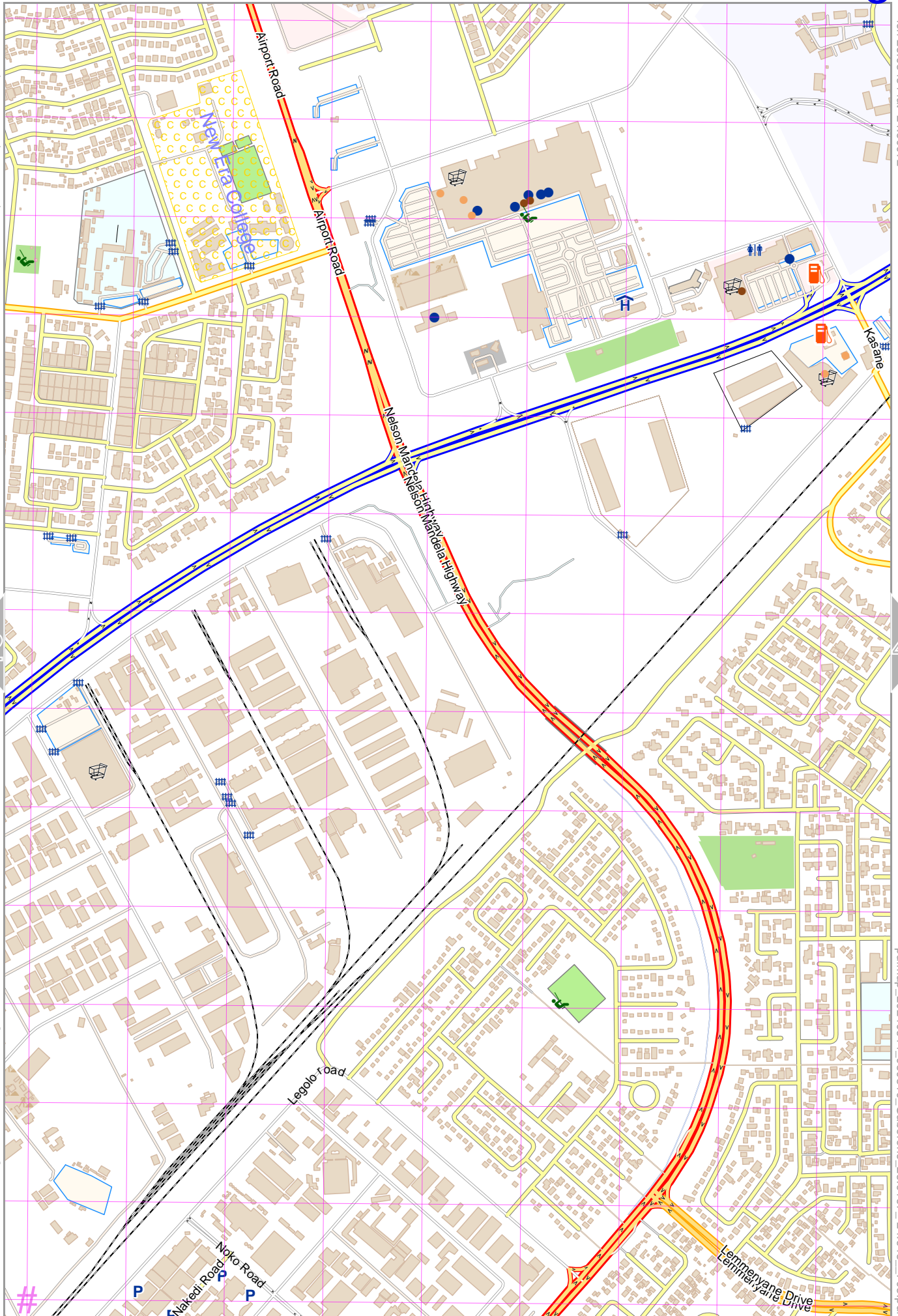
pdfmap_20240814_080810_Gaborone_25.9167_-24.648_703.pdf

UTM: 35 J easting 388.60 km northing 7276.20 km
UTM-Grid-width = 200m

Gaborone

Map data © OpenStreetMap contributors

lon 25.93451 lat -24.60072



lon 25.91673 lat -24.62483 [nom. scale = 1 / 10000]

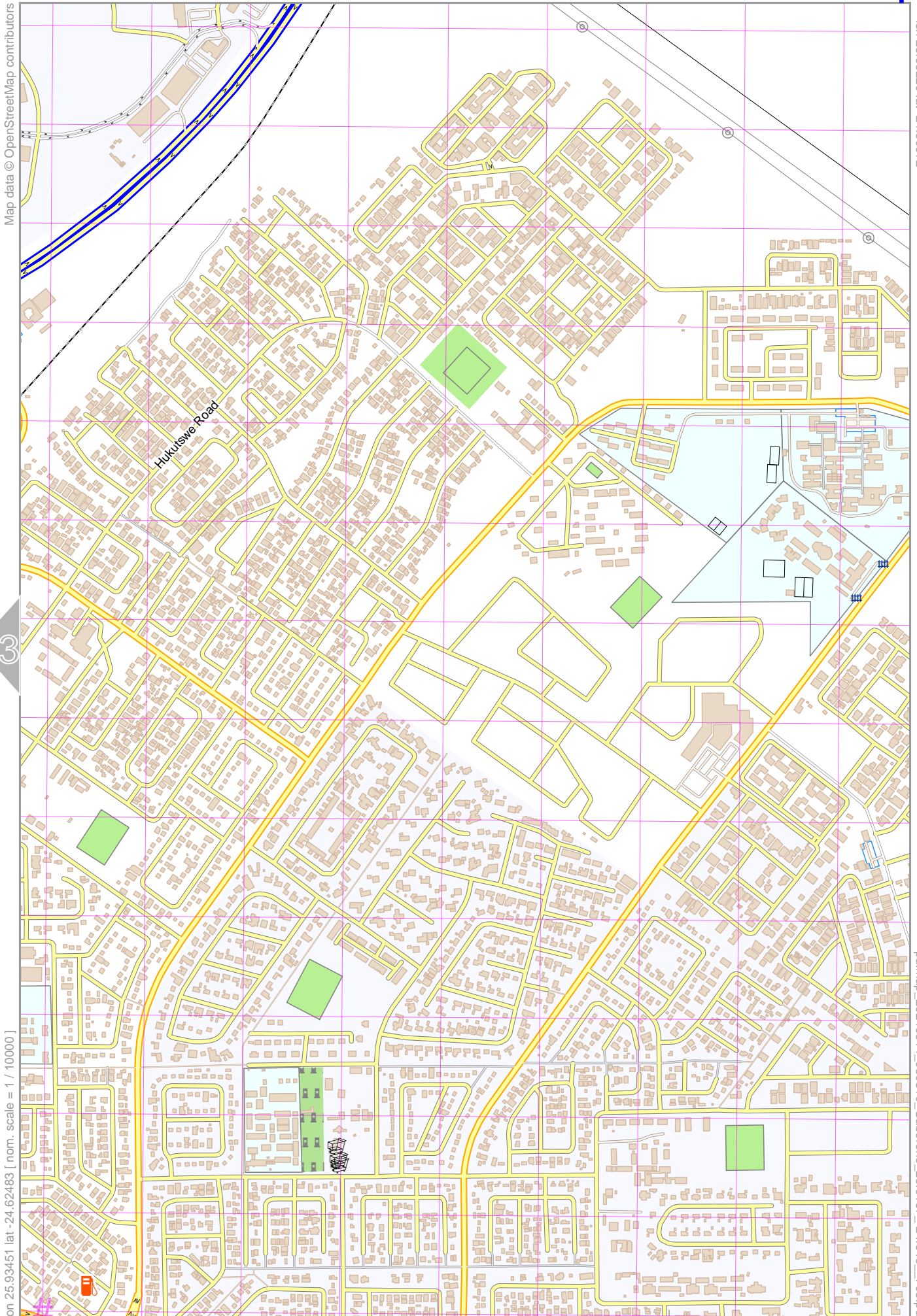
pdfmap_20240814_080810_Gaborone_25.9167_-24.648_703.pdf

UTM: 35 J easting 390.40 km northing 7276.20 km
UTM-Grid-width = 200m

Gaborone

Map data © OpenStreetMap contributors

lon 25.96229 lat -24.60072



lon 25.93451 lat -24.62483 [nom. scale 1 / 1 = 10000]

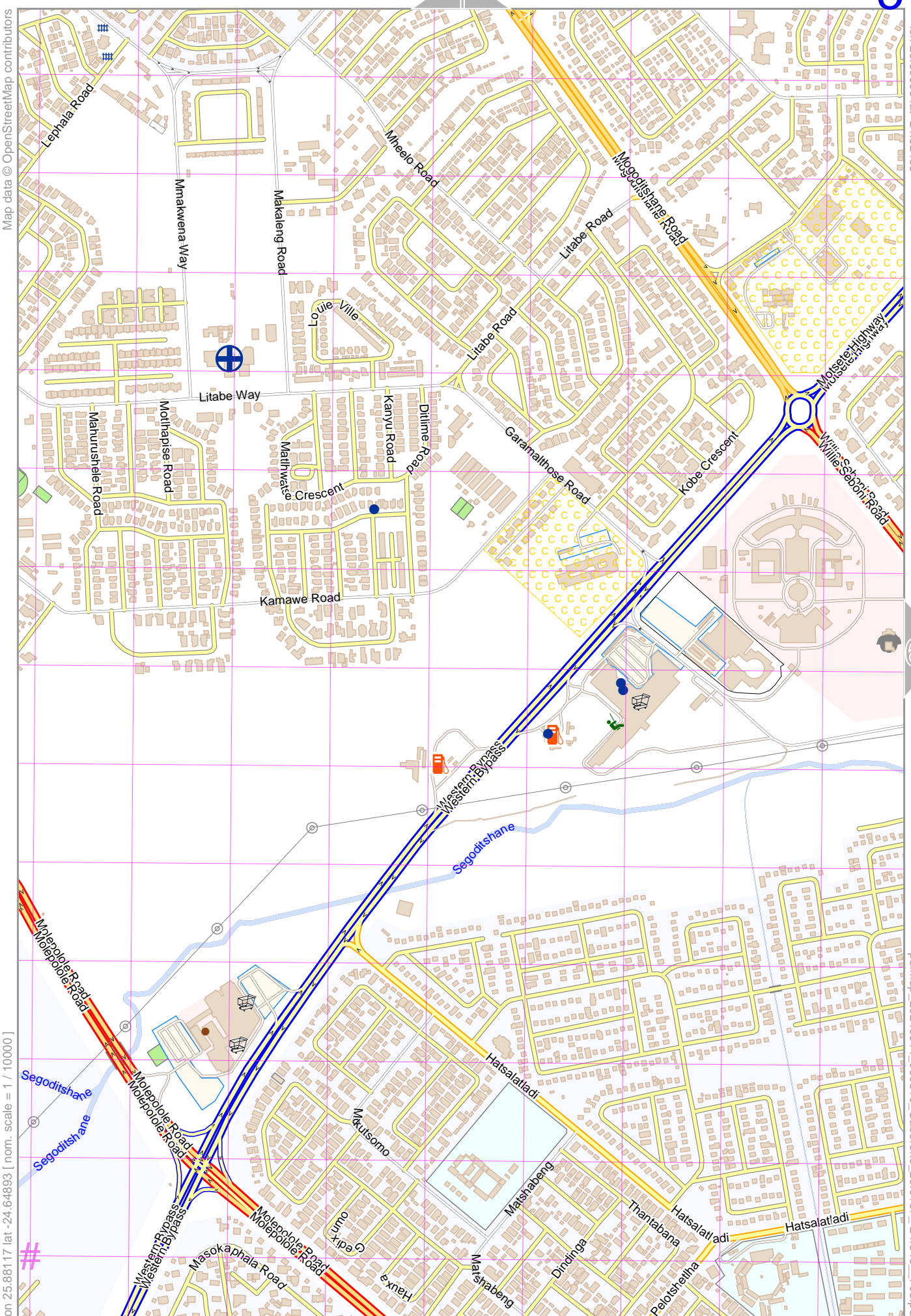
pdfmap_20240814_080810_Gaborone_25.9167_-24.648_703.pdf

UTM: 35 J easting 392.20 km northing 7276.20 km
UTM-Grid-width = 200m

Gaborone

Map data © OpenStreetMap contributors

lon 25.89895 lat -24.62483



lon 25.88117 lat -24.64893 [nom. scale = 1 / 10000]

pdfmap_20240814_080810_Gaborone_25.9167_-24.648_703.pdf

UTM: 35 J easting 386.80 km northing 7273.60 km
UTM-Grid-width = 200m

Gaborone

6

lon 25.91673 lat -24.62483

Map data © OpenStreetMap contributors



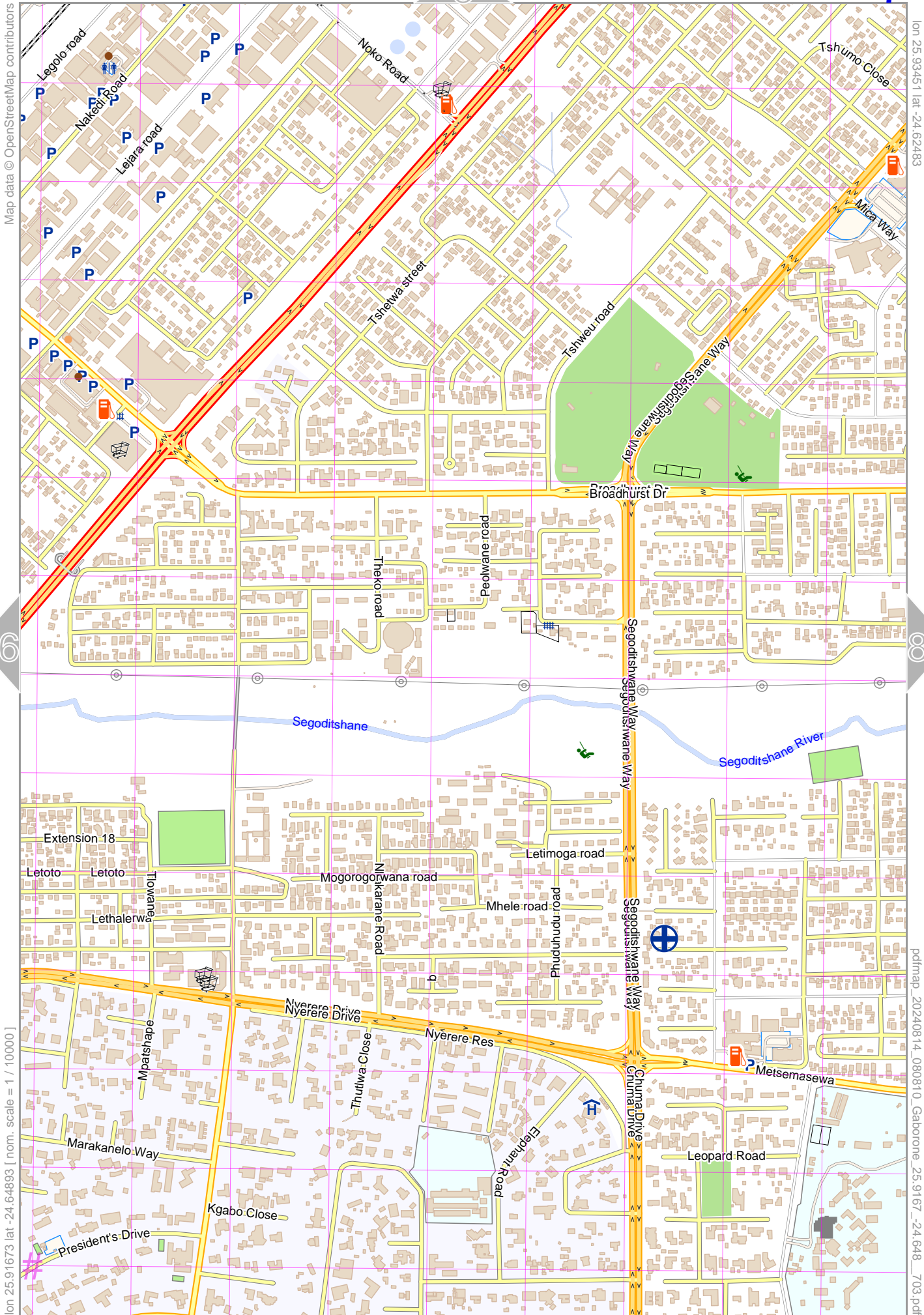
lon 25.89895 lat -24.64893 | nom. scale = 1 / 10000 |

pdfmap_20240814_080810_Gaborone_25.9167_-24.648_703.pdf

UTM: 35 J easting 388.60 km northing 7273.60 km
UTM-Grid-width = 200m

10

Gaborone



lon 25.93451 lat -24.62483

pdfmap_20220814_080810_Gaborone_25.9167_-24.648_703.pdf

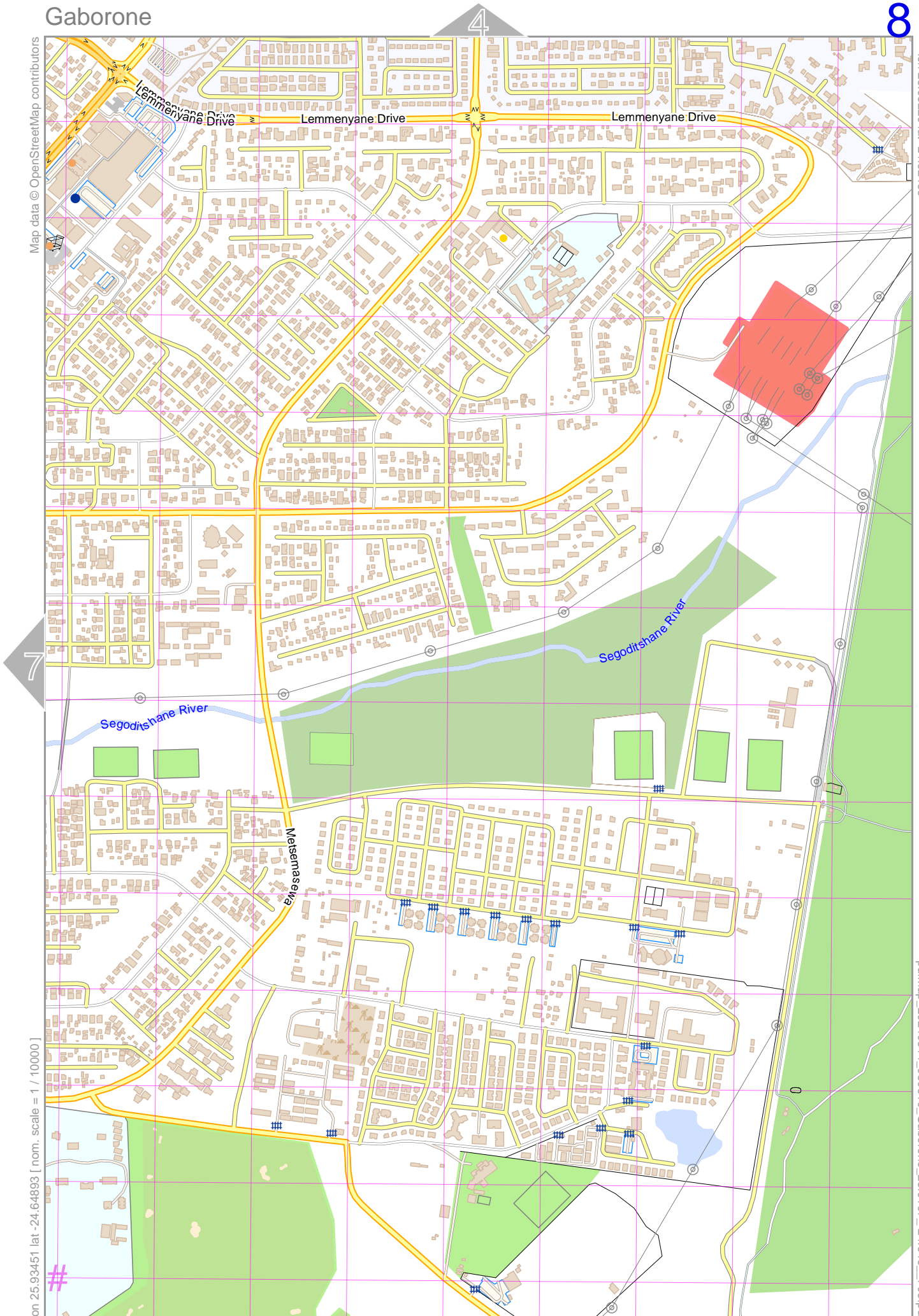
lon 25.91673 lat -24.64893 | nom. scale = 1 / 10000

UTM: 35 J easting 390.40 km northing 7273.60 km
UTM-Grid-width = 200m

Gaborone

Map data © OpenStreetMap contributors

lon 25.965229 lat -24.62483



lon 25.93451 lat -24.64893 [nom. scale = 1 / 10000]

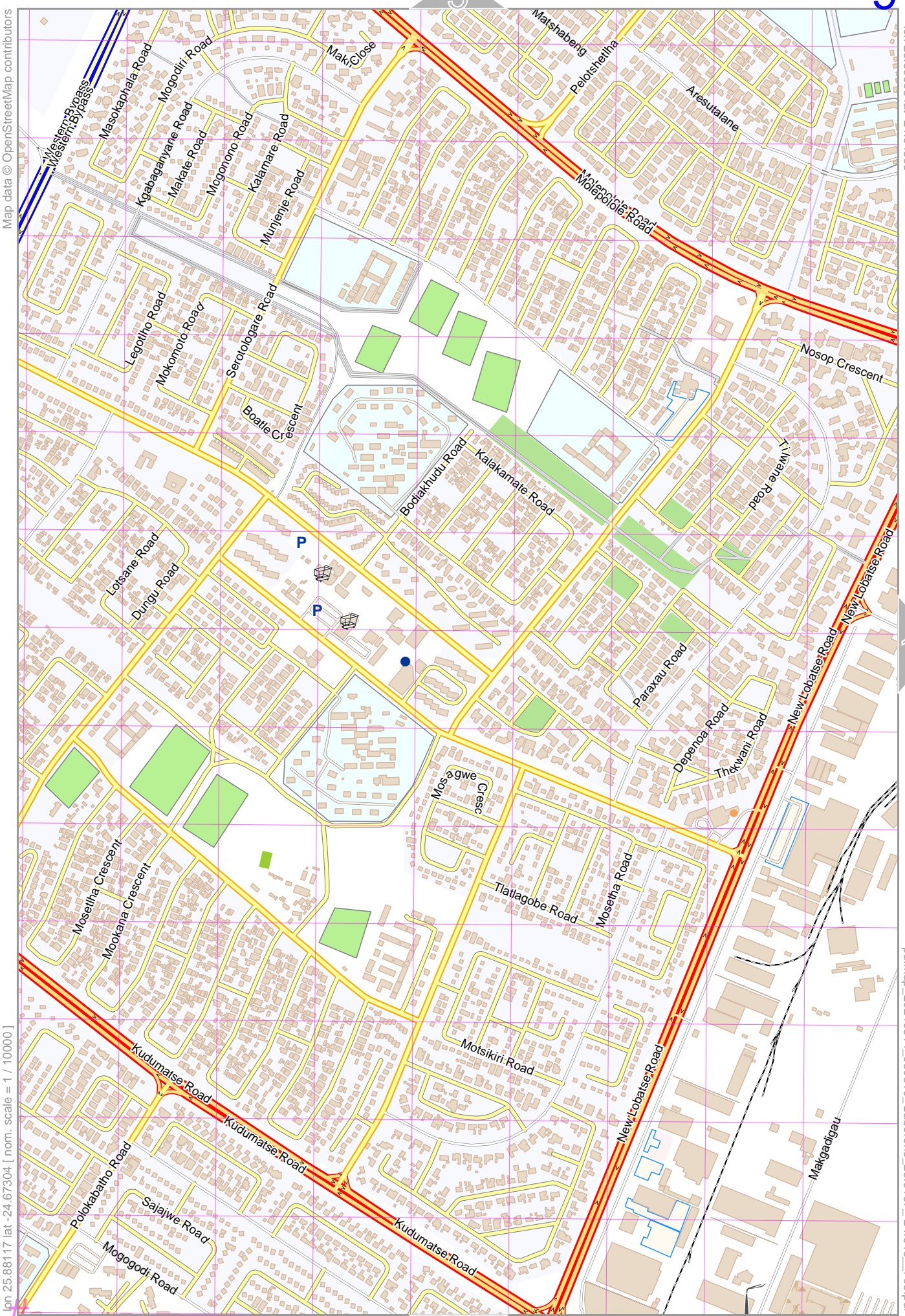
pdfmap_20240814_080810_Gaborone_25.9167_-24.648_703.pdf

UTM: 35 J easting 392.20 km northing 7273.60 km
UTM-Grid-width = 200m

Gaborone

Map data © OpenStreetMap contributors

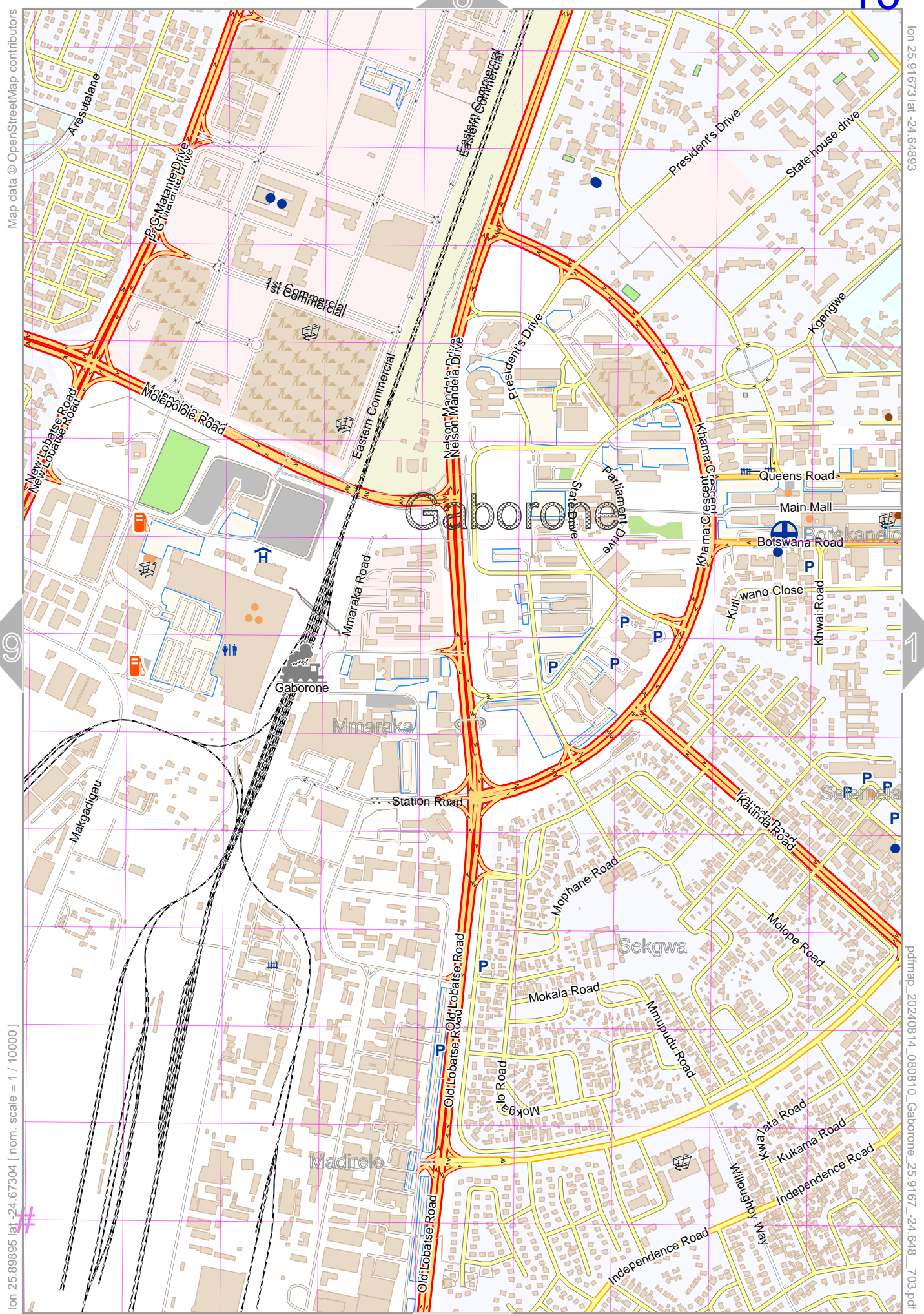
lon 25.89895 lat -24.64893



pdfmap_20240814_080810_Gaborone_25.9167_-24.648_703.pdf

[lon 25.88117 lat -24.67304 | nom. scale = 1 / 10000]

UTM: 35 J easting 386.80 km northing 7270.80 km
UTM-Grid-width = 200m



Map data © OpenStreetMap contributors

lon 25.91673 lat -24.64893

lon 25.89895 lat -24.67304 [nom. scale = 1 / 10000]

pdfmap_20220814_080810_Gaborone_25.9167_-24.648_703.pdf

UTM: 35 J easting 388.60 km northing 7271.00 km
UTM-Grid-width = 200m

Gaborone



Map data © OpenStreetMap contributors

lon 25.93451 lat -24.64893

lon 25.91673 lat -24.67304 [nom. scale = 1 / 10000]

pdfmap_20240814_080810_Gaborone_25.9167_-24.648_703.pdf

UTM: 35 J easting 390.40 km northing 7271.00 km
UTM-Grid-width = 200m

Map data © OpenStreetMap contributors

lon 25.965229 lat -24.64893

lon 25.93451 lat -24.67304 [nom. scale = 1 / 10000]

pdfmap_20240814_080810_Gaborone_25.9167_-24.648_703.pdf

University of Botswana

Motlouise Road
Shashe Road North

Oodi Crescent

Maratadiba

Gubadwe Road

Phuthadiboko Way

Kgwe

Letlhwane Crescent

Shashe Road North

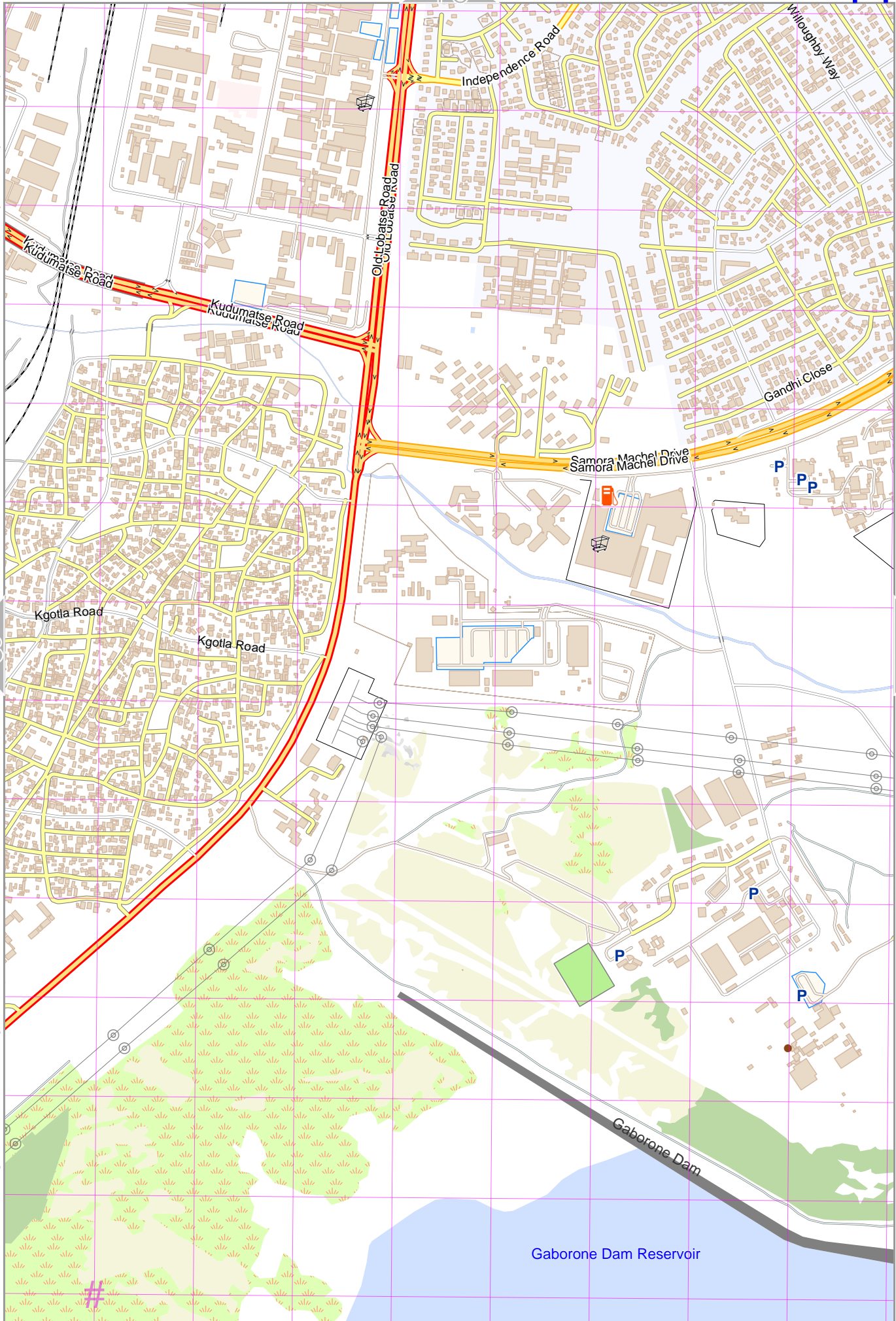
Okwa Road

Nqohwane River

UTM: 35 J easting 392.20 km northing 7271.00 km
UTM-Grid-width = 200m

Map data © OpenStreetMap contributors

lon 25.91673 lat -24.67304



lon 25.89895 lat -24.69714 | nom. scale = 1 / 10000

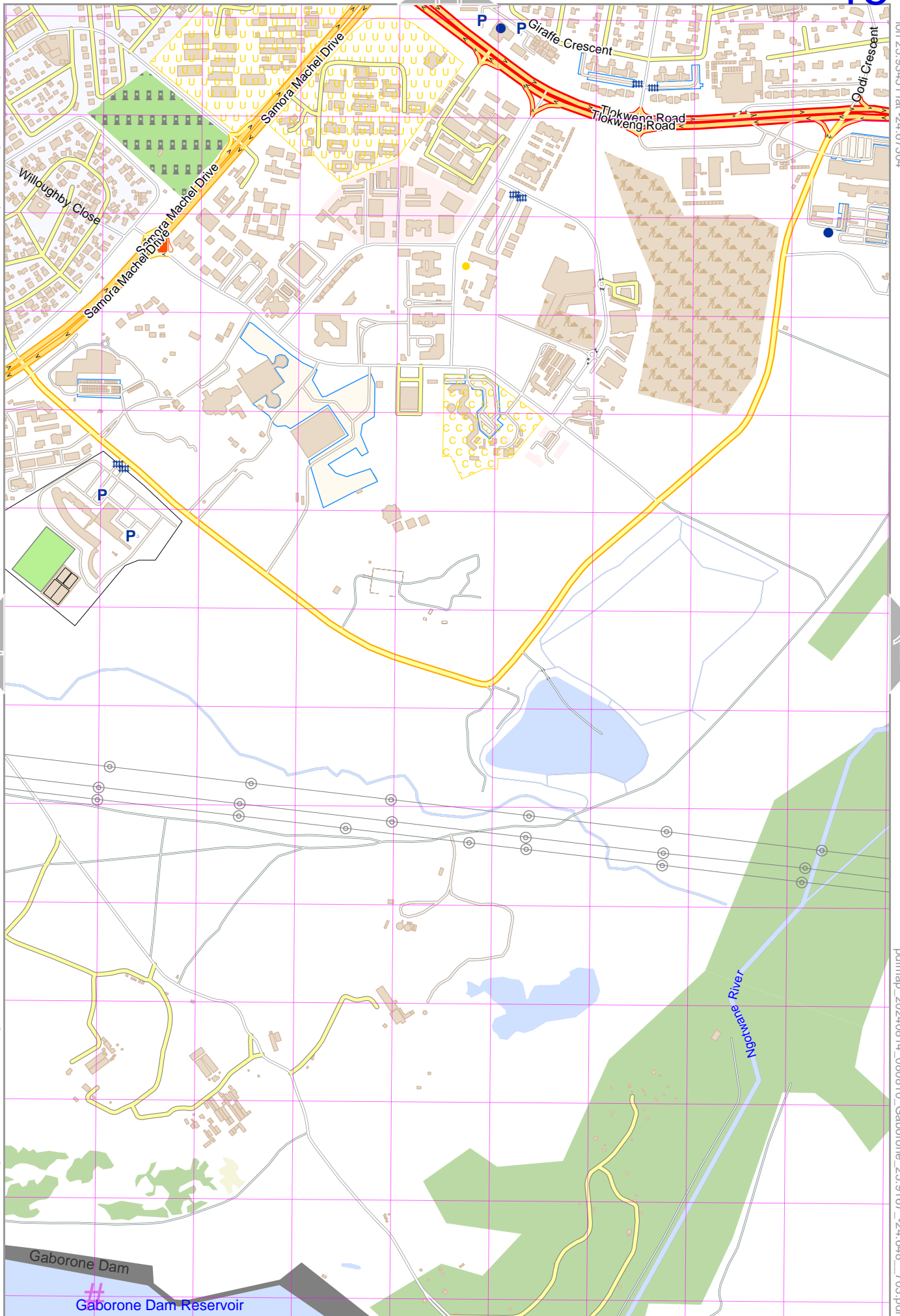
pdfmap_20220814_080810_Gaborone_25.9167_-24.648_703.pdf

UTM: 35 J easting 388.80 km northing 7268.20 km
UTM-Grid-width = 200m

Gaborone

Map data © OpenStreetMap contributors

lon 25.93451 lat -24.67304



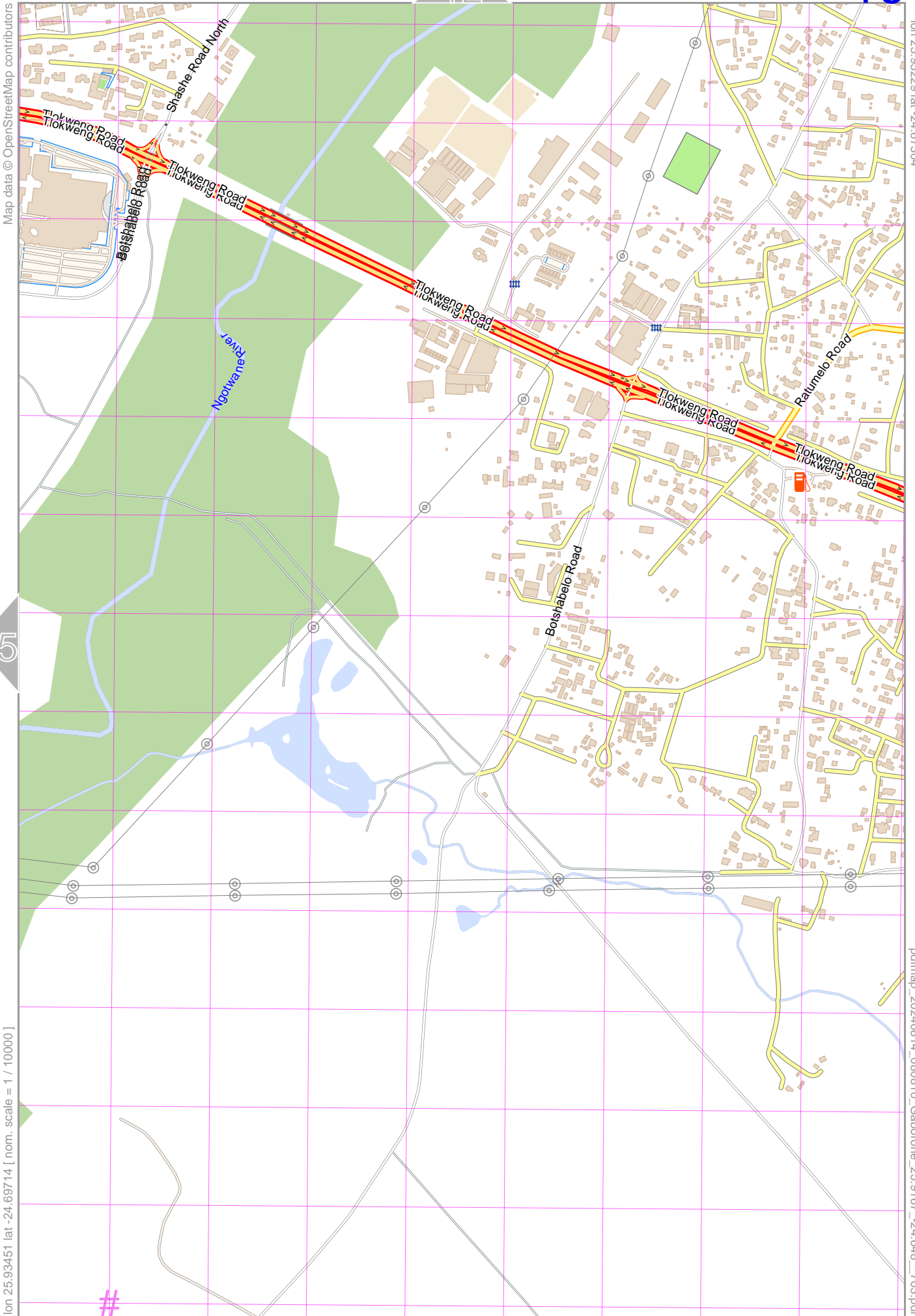
14

16

lon 25.91673 lat -24.69714 [nom. scale = 1 / 10000]

pdfmap_20240814_080810_Gaborone_25.9167_-24.648_703.pdf

UTM: 35 J easting 390.60 km northing 7268.20 km
UTM-Grid-width = 200m



Map data © OpenStreetMap contributors

lon 25.962291 lat -24.67304

lon 25.93451 lat -24.69714 [nom. scale = 1 / 10000]

pdfmap_20240814_080810_Gaborone_25.9167_-24.648_703.pdf

UTM: 35 J easting 392.40 km northing 7268.20 km
UTM-Grid-width = 200m