

Map data © OpenStreetMap contributors

lon 9.15371 lat 48.79734 [norm. scale = 1 / 25000]

lon 9.16279 lat 48.80138

pdfmap\_20240812\_181757\_Stuttgart\_W\_9.17187\_48.7771\_670.pdf

Map data © OpenStreetMap contributors

lon 9.16279 lat 48.79734 [ nom. scale = 1 / 2500 ]

lon 9.17187 lat 48.80138

pdfmap\_20240812\_181757\_Stuttgart\_W\_9.17187\_48.7771\_670.pdf



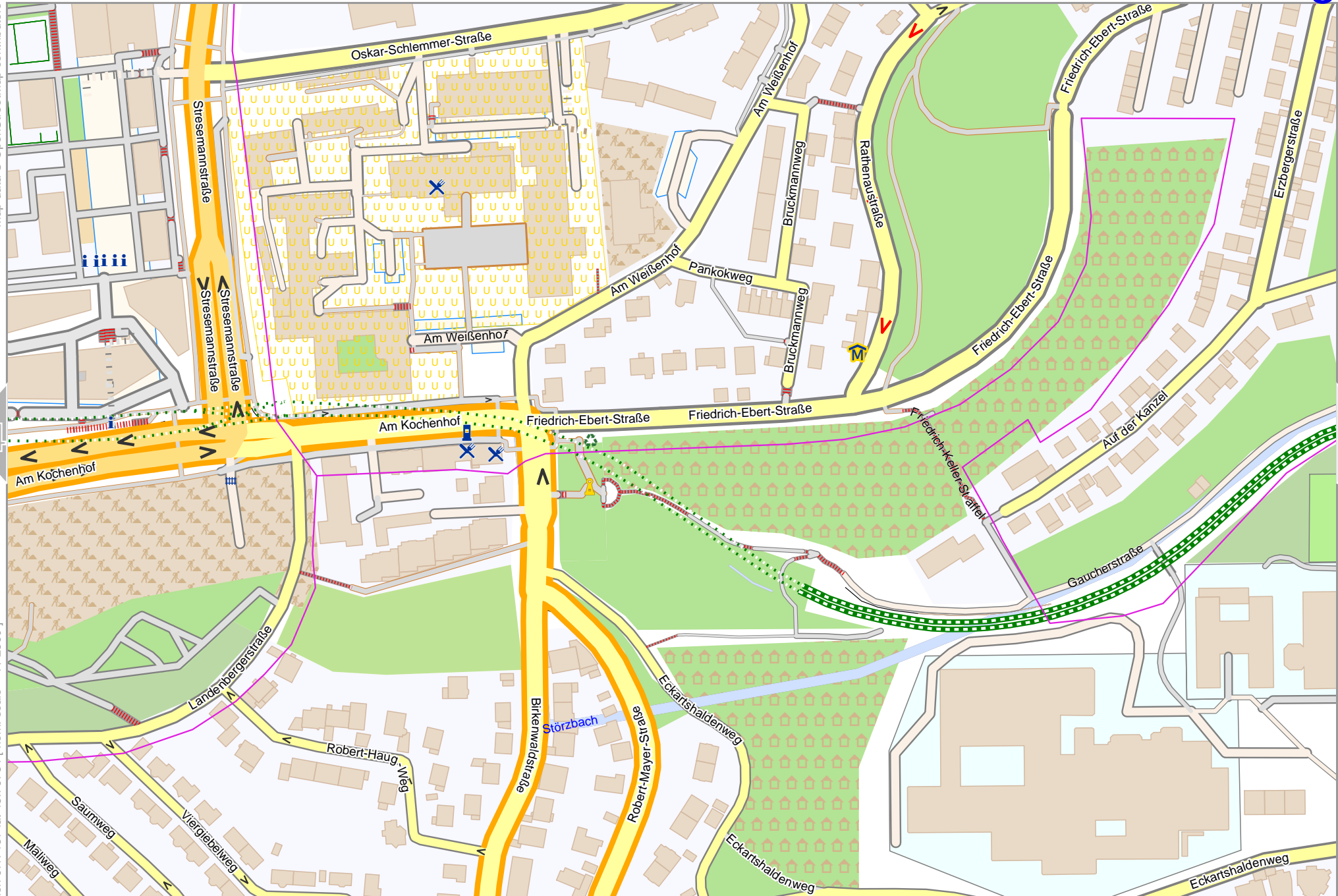
0 100 m 200 m

Map data © OpenStreetMap contributors

lon 9.18096 lat 48.80138

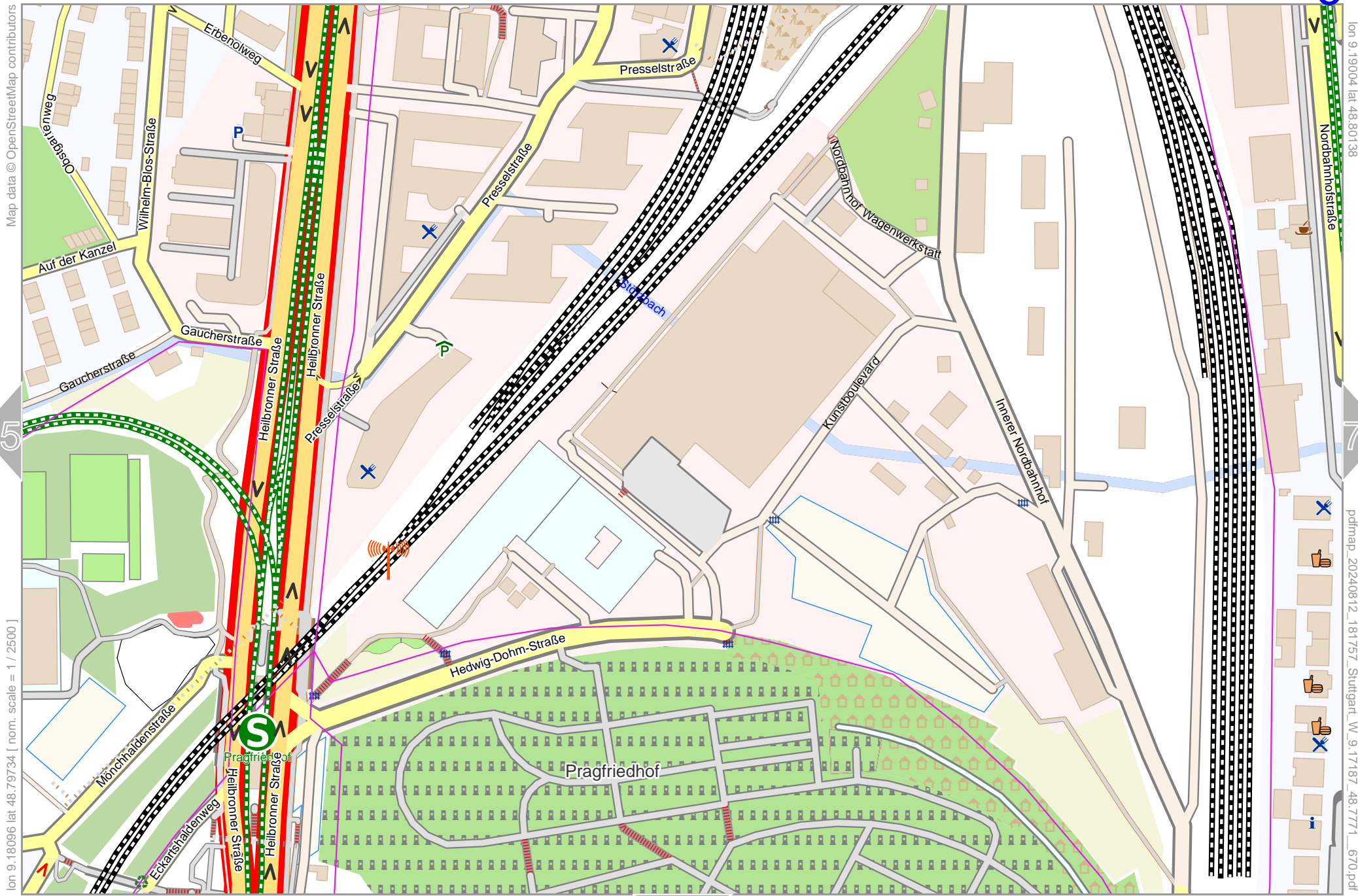
lon 9.17187 lat 48.79734 [ nom. scale = 1 / 25000 ]

pdfmap\_20240812\_181757\_Stuttgart\_W\_9.17187\_48.7771\_670.pdf



0 100 m 200 m

13



lon 9.18096 lat 48.79734 [ nom. scale = 1 / 25000 ]

lon 9.19004 lat 48.80138

polmap\_20240812\_181757\_Stuttgart\_W\_9.17187\_48.7771\_670.pdf

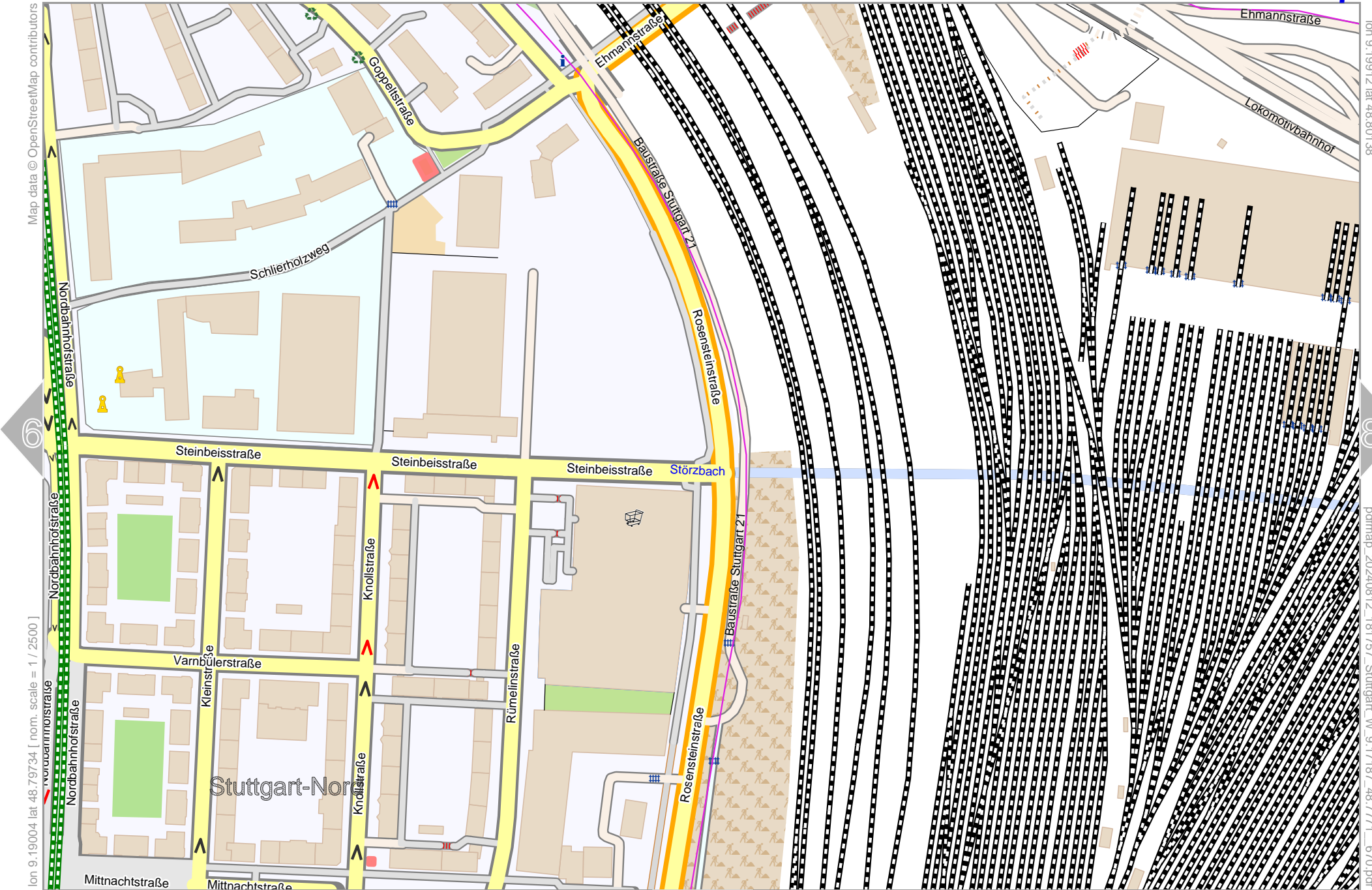
0 100 m 200 m

Map data © OpenStreetMap contributors

lon 9.19004 lat 48.79734 [ nom. scale = 1 / 2500 ]

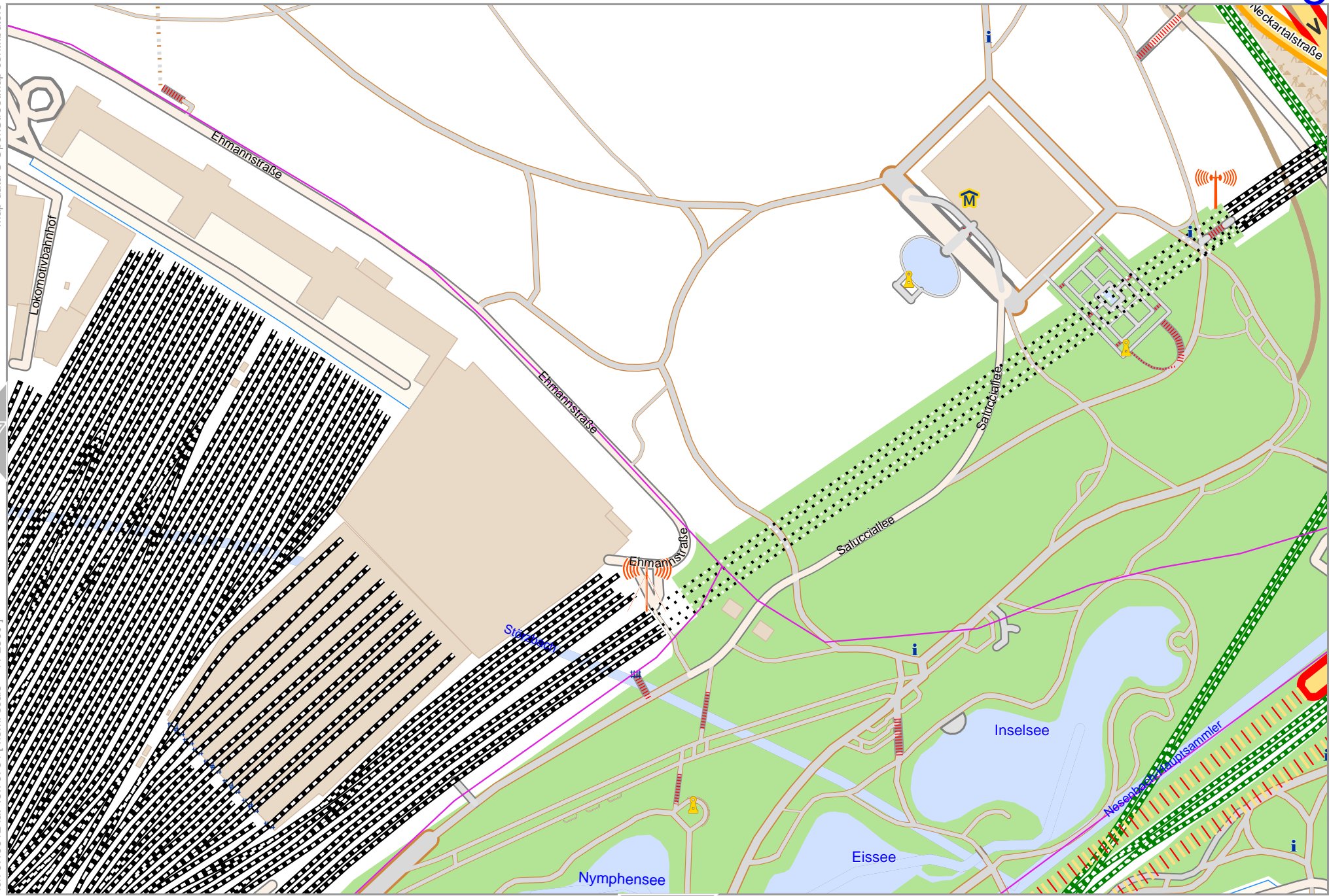
lon 9.19912 lat 48.80138

pdfmap\_20240812\_181757\_Stuttgart\_W\_9.17187\_48.7771\_670.pdf



0 100 m 200 m

15



7

16

8

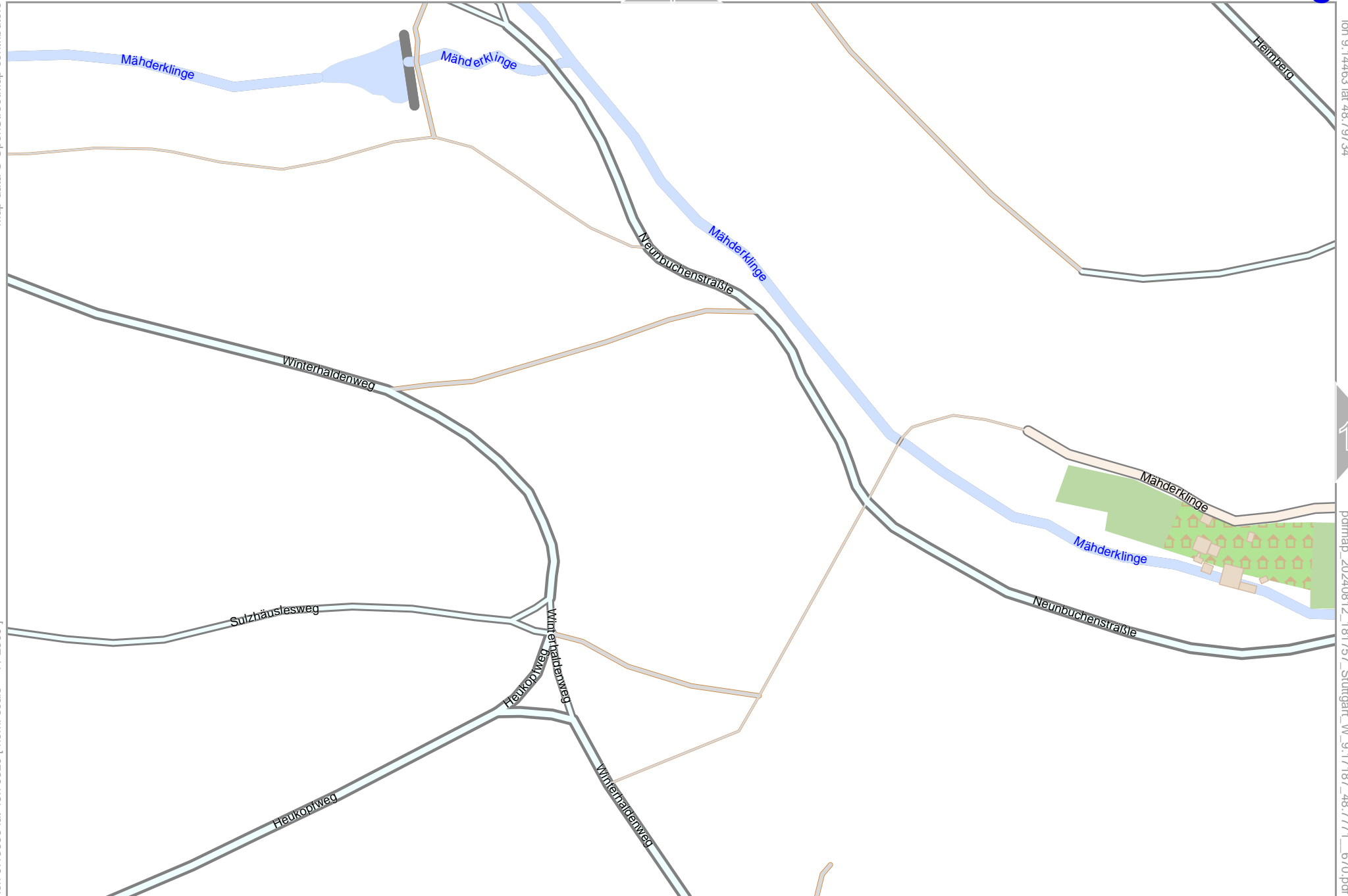


Map data © OpenStreetMap contributors

lon 9.13555 lat 48.79329 [ nom. scale = 1 / 2500 ]

lon 9.14463 lat 48.79734

polrmap\_20240812\_181757\_Stuttgart\_W\_9.17187\_48.7771\_670.pdf



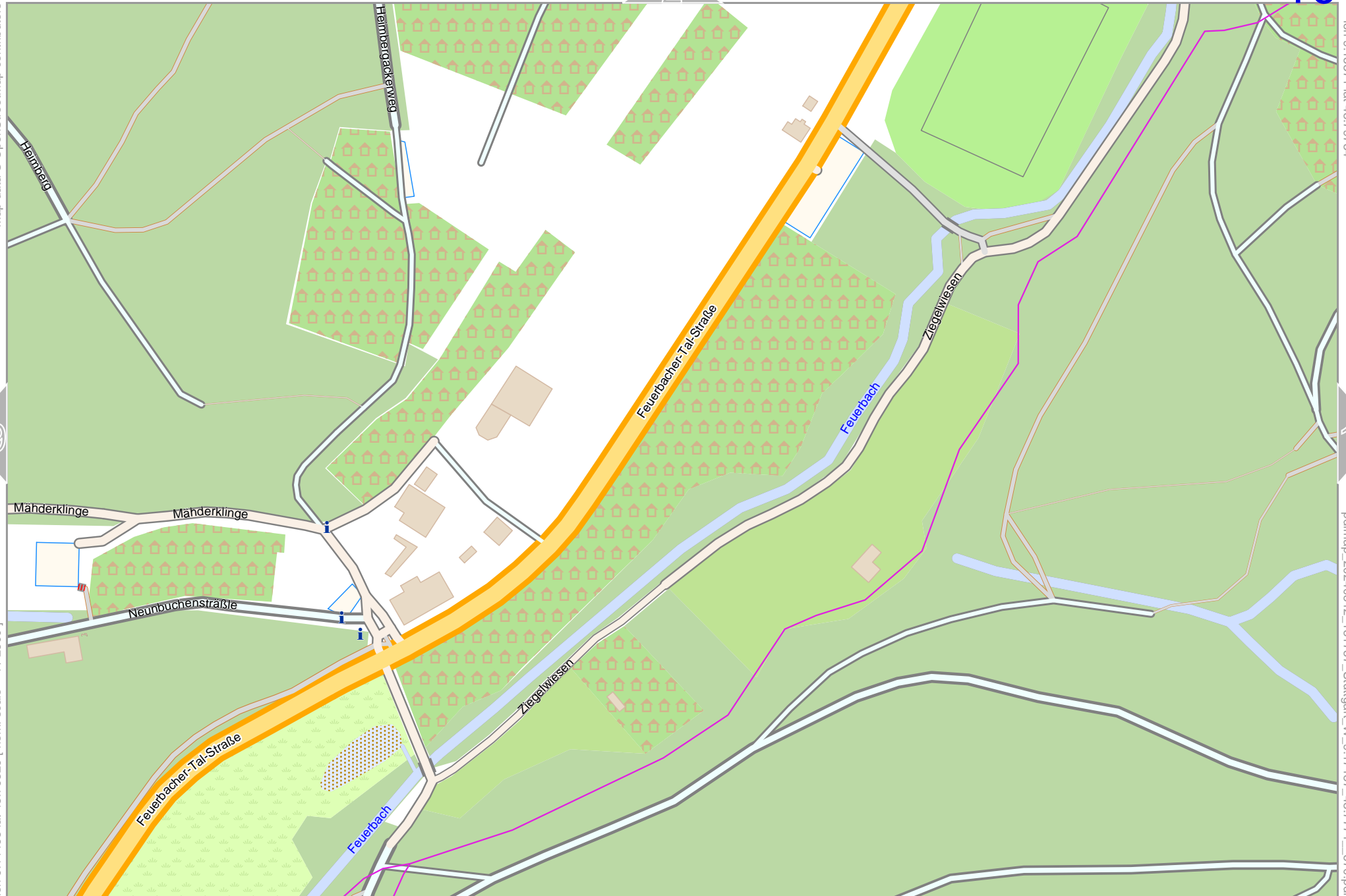
0 100 m 200 m

Map data © OpenStreetMap contributors

lon 9.15371 lat 48.79734

lon 9.14463 lat 48.79329 [ nom. scale = 1 / 2500 ]

polimap\_20240812\_181757\_Stuttgart\_W\_9.17187\_48.7771\_670.pdf



0 100 m 200 m

Map data © OpenStreetMap contributors

lon 9.15371 lat 48.79329 [ nom. scale = 1 / 2500 ]

lon 9.16279 lat 48.79734

pdfmap\_20240812\_181757\_Stuttgart\_W\_9.17187\_48.7771\_670.pdf

0 100 m 200 m

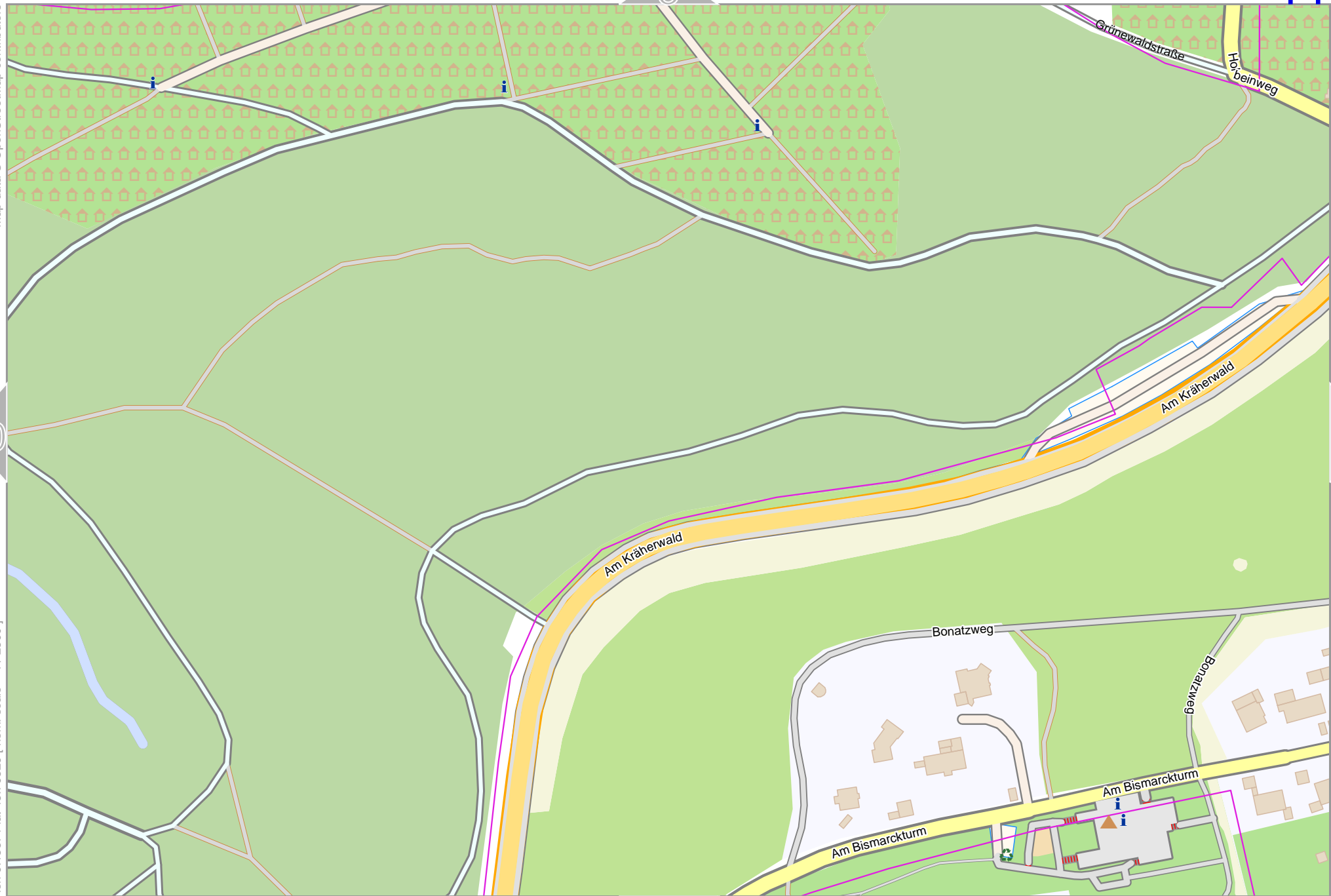
10

3

11

12

19



Map data © OpenStreetMap contributors

lon 9.17187 lat 48.79734

pdfmap\_20240812\_181757\_Stuttgart\_W\_9.17187\_48.7771\_670.pdf

lon 9.16279 lat 48.79329 [ nom. scale = 1 / 2500 ]

0 100 m 200 m



11

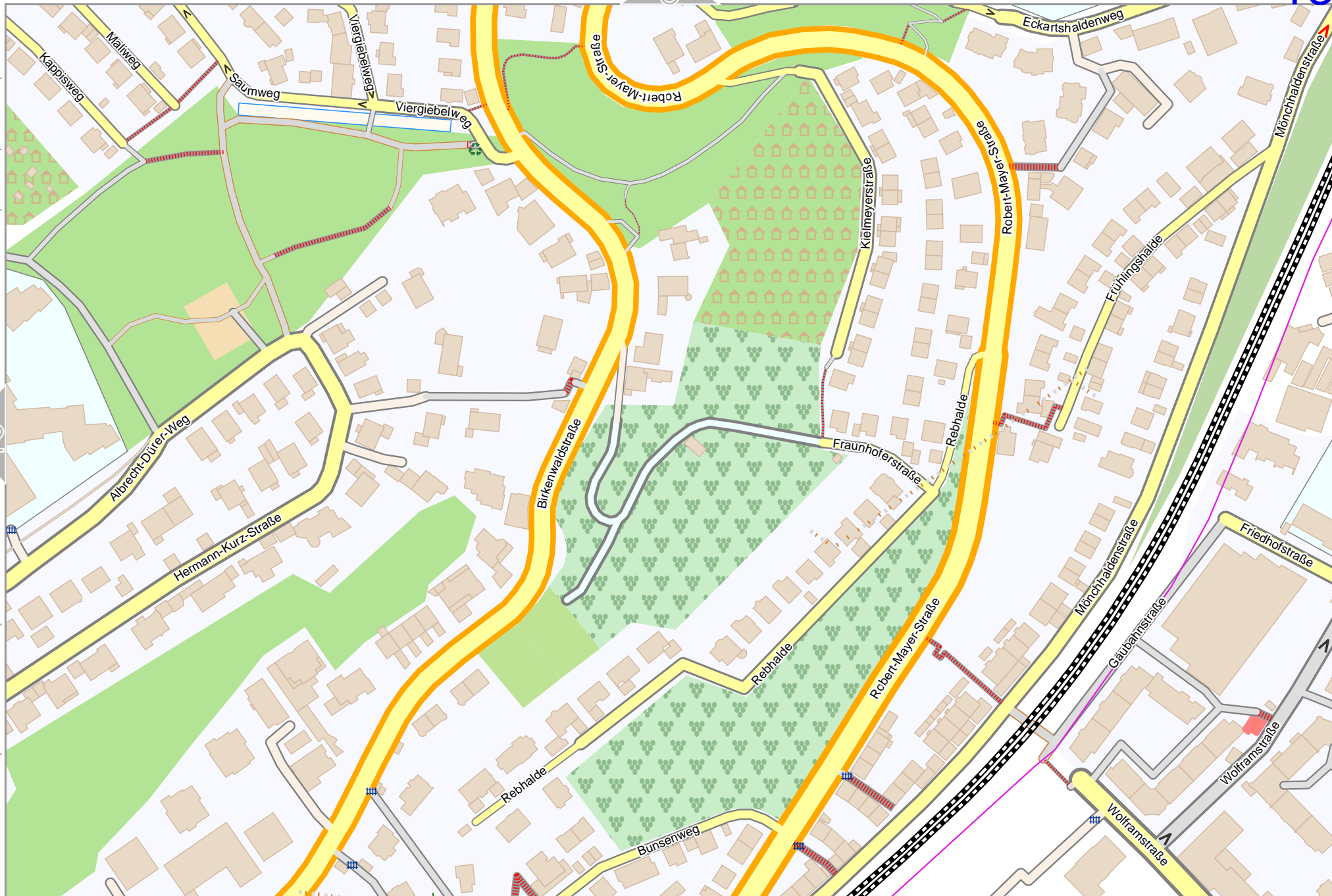
4

13

20

Map data © OpenStreetMap contributors

lon 9.17187 lat 48.79329 [ nom. scale = 1 / 25000 ]



lon 9.18096 lat 48.79734

polmap\_20240812\_181757\_Stuttgart\_W\_9.17187\_48.7771\_670.pdf

0 100 m 200 m

Map data © OpenStreetMap contributors

lon 9.18096 lat 48.79329 [ nom. scale = 1 / 2500 ]

0 100 m 200 m

6

14

lon 9.19004 lat 48.79734

pdfmap\_20240812\_181757\_Stuttgart\_W\_9.17187\_48.7771\_670.pdf

lon 9.17187 lat 48.7771



3

15

22

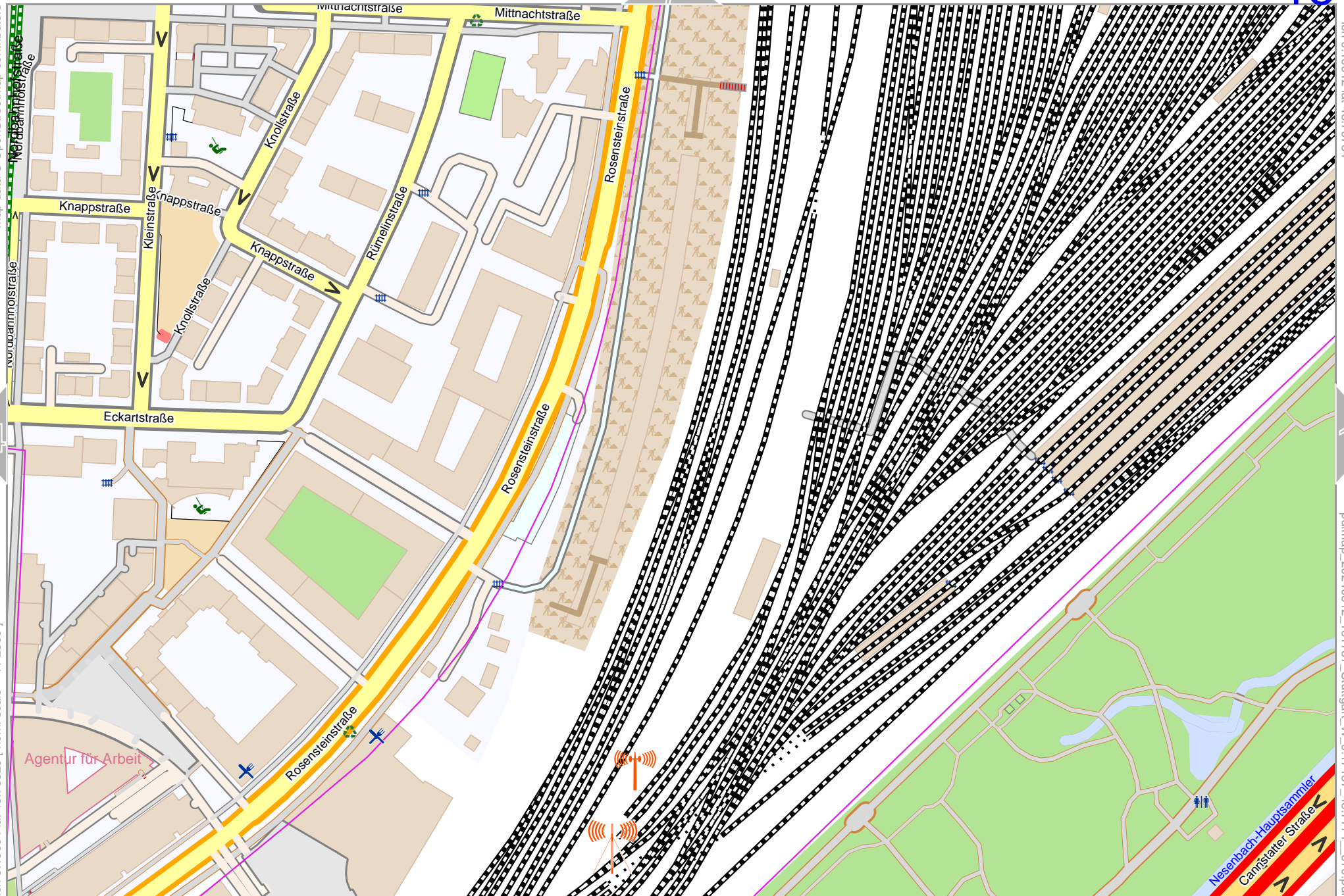


Map data © OpenStreetMap contributors

lon 9.19004 lat 48.79329 [ nom. scale = 1 / 2500 ]

lon 9.19912 lat 48.79734

pdfmap\_20240812\_181757\_Stuttgart\_W\_9.17187\_48.7771\_670.pdf



Agentur für Arbeit

0 100 m 200 m

23

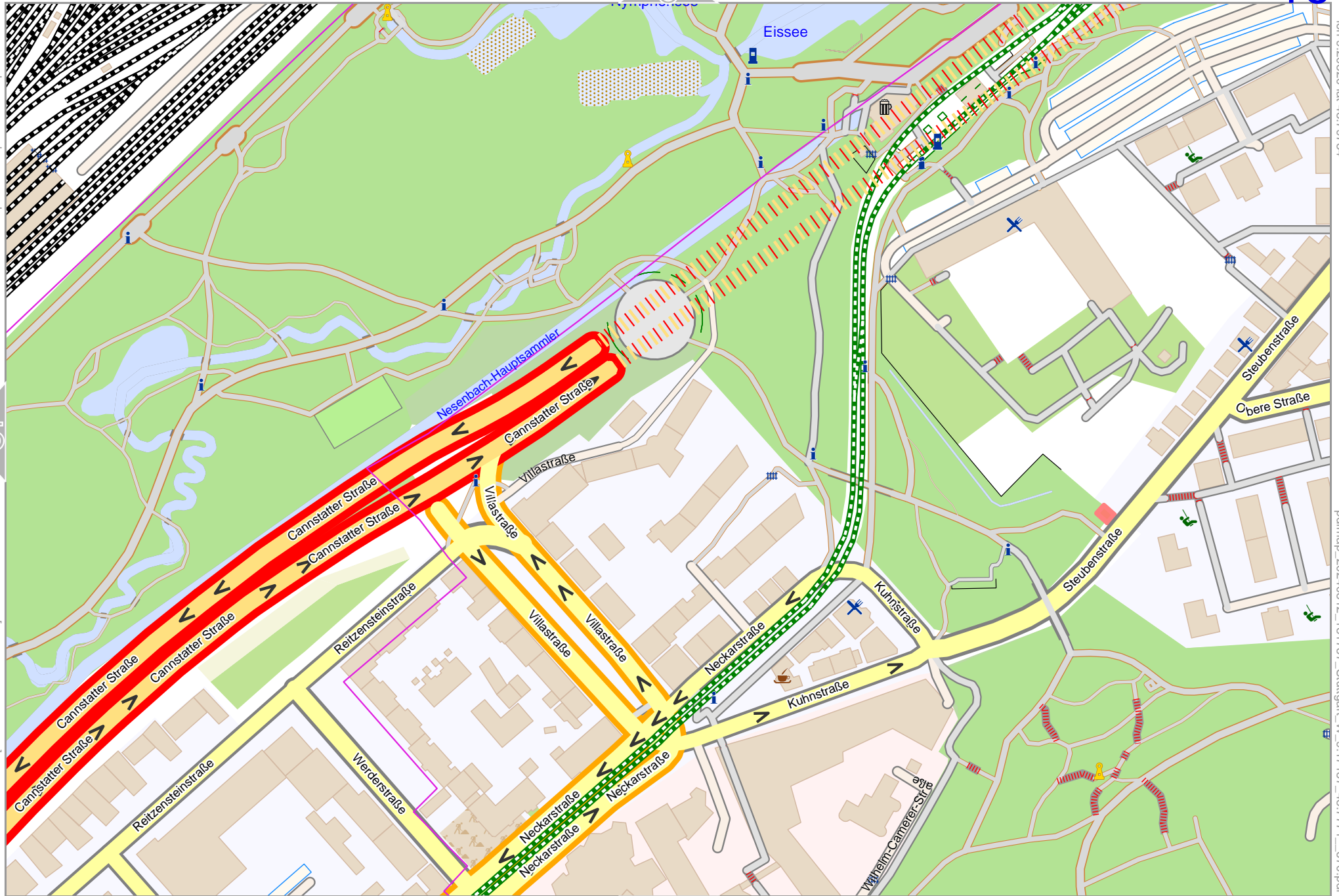
Nesenbach-Hauptsammler  
 Cammstrater Straße

Map data © OpenStreetMap contributors

lon 9.19912 lat 48.79329 [ nom. scale = 1 / 2500 ]

lon 9.20820 lat 48.79734

pdfmap\_20240812\_181757\_Stuttgart\_W\_9.17187\_48.7771\_670.pdf



15

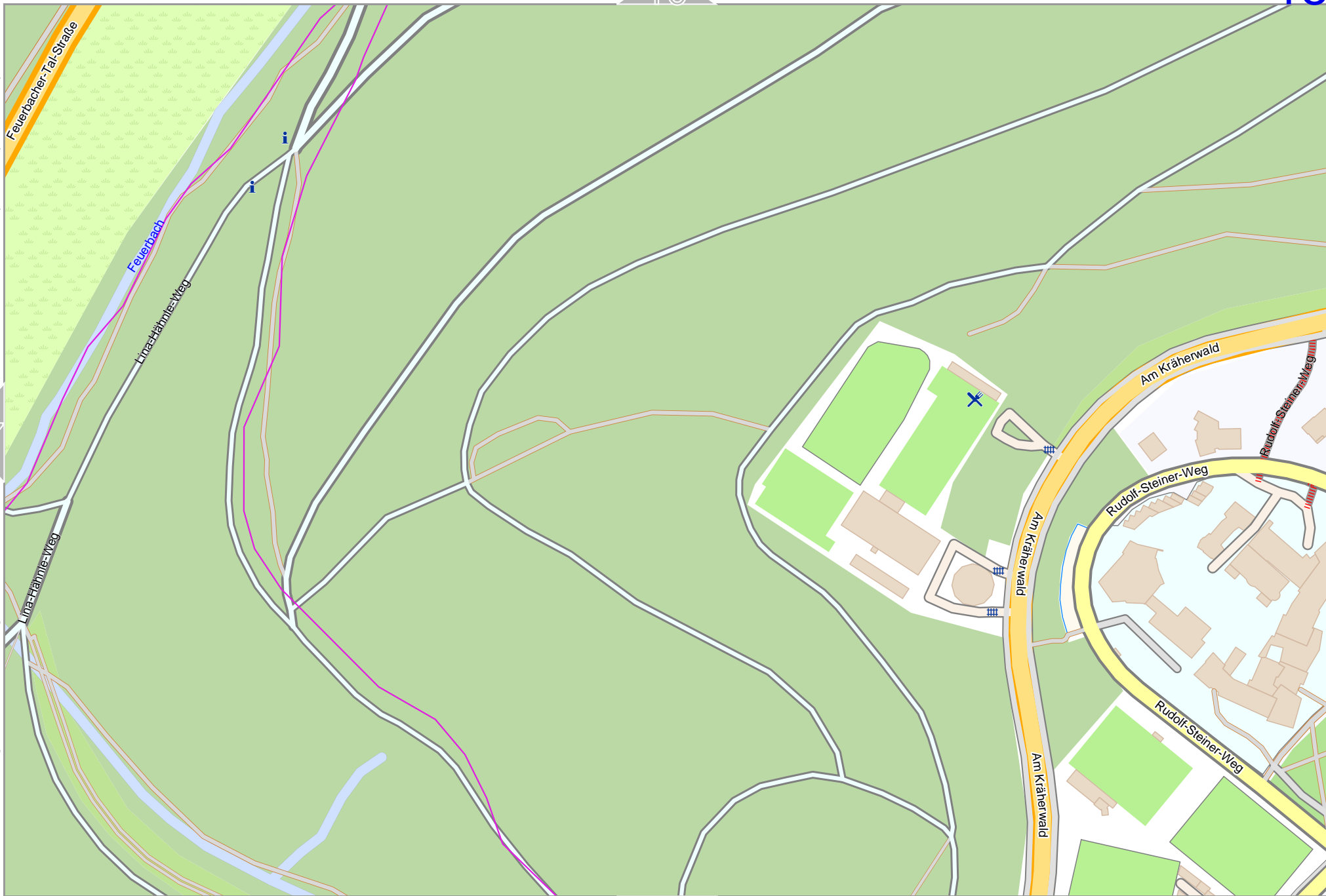
24





Map data © OpenStreetMap contributors

lon 9.15371 | lat 48.79329



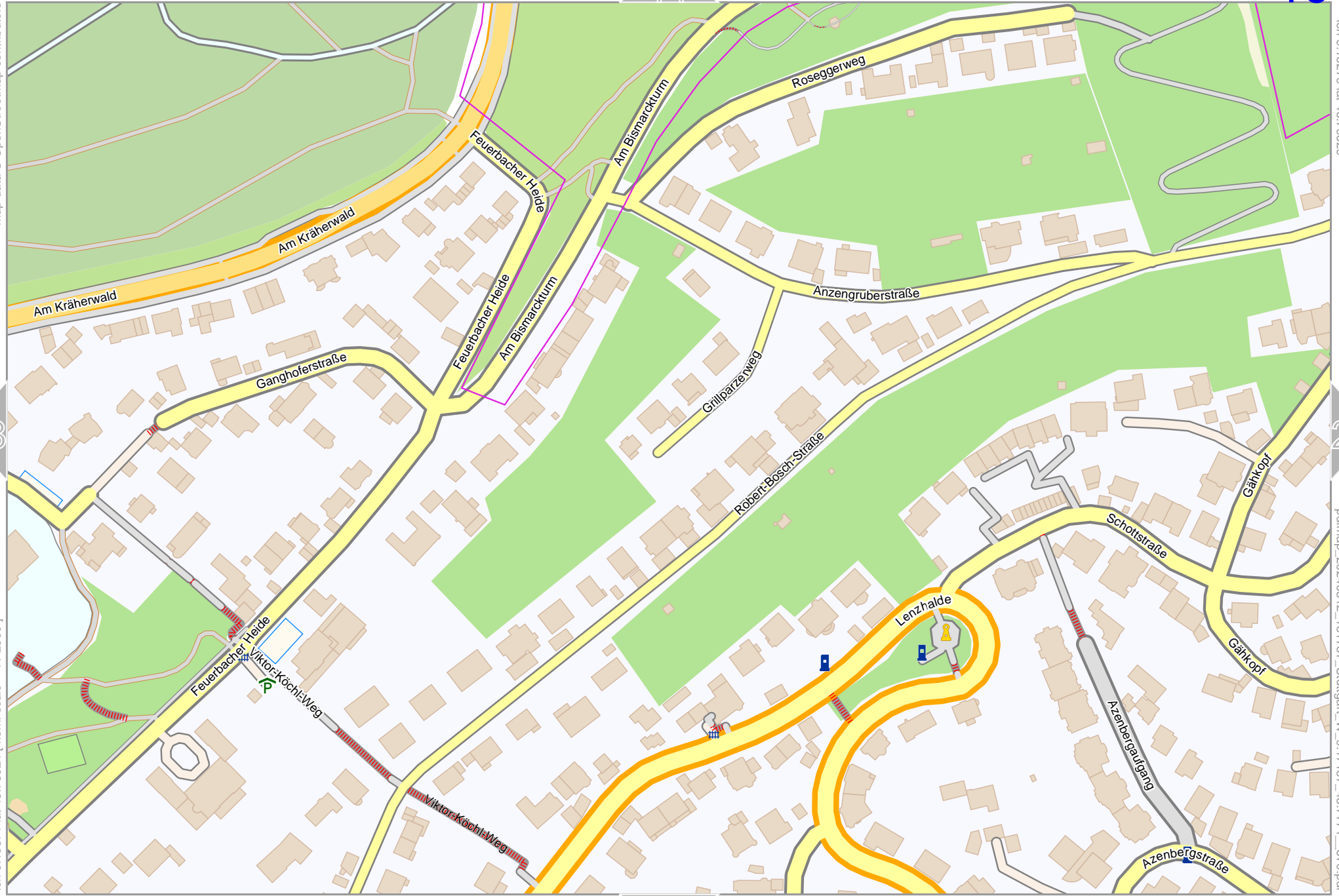
lon 9.14463 | lat 48.78924 | [ nom. scale = 1 / 2500 ]

polmap\_20240812\_181757\_Stuttgart\_W\_9.17187\_48.7771\_670.pdf

0 100 m 200 m

Map data © OpenStreetMap contributors

lon 9.16279 lat 48.79329



lon 9.15371 lat 48.78924 [ nom. scale = 1 / 2500 ]

pdfmap\_20240812\_181757\_Stuttgart\_W\_9.17187\_48.7771\_670.pdf

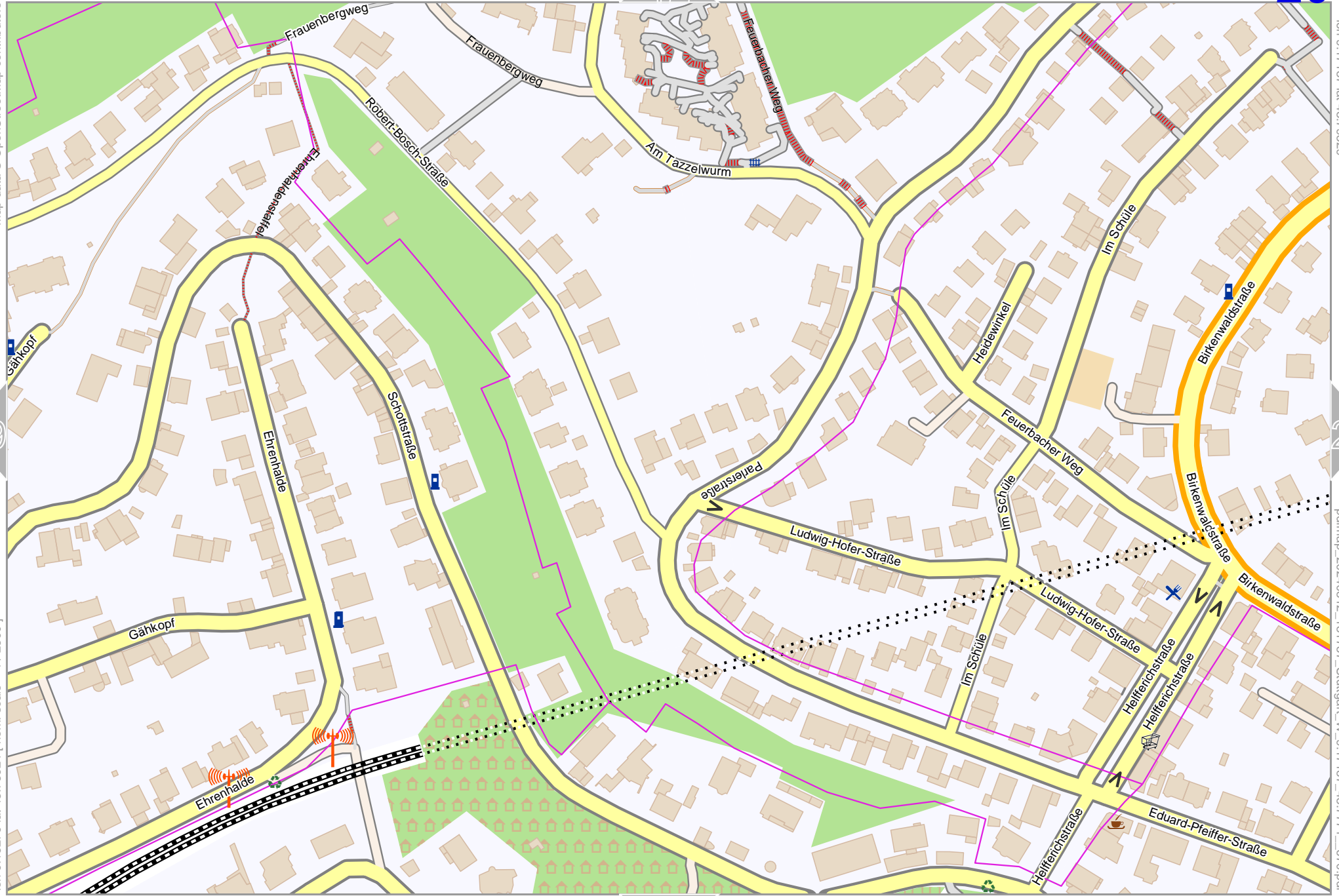
0 100 m 200 m

Map data © OpenStreetMap contributors

lon 9.17187 lat 48.79329

lon 9.16279 lat 48.78924 [ nom. scale = 1 / 2500 ]

pdfmap\_20240812\_181757\_Stuttgart\_W\_9.17187\_48.7771\_670.pdf



0 100 m 200 m

28

Map data © OpenStreetMap contributors

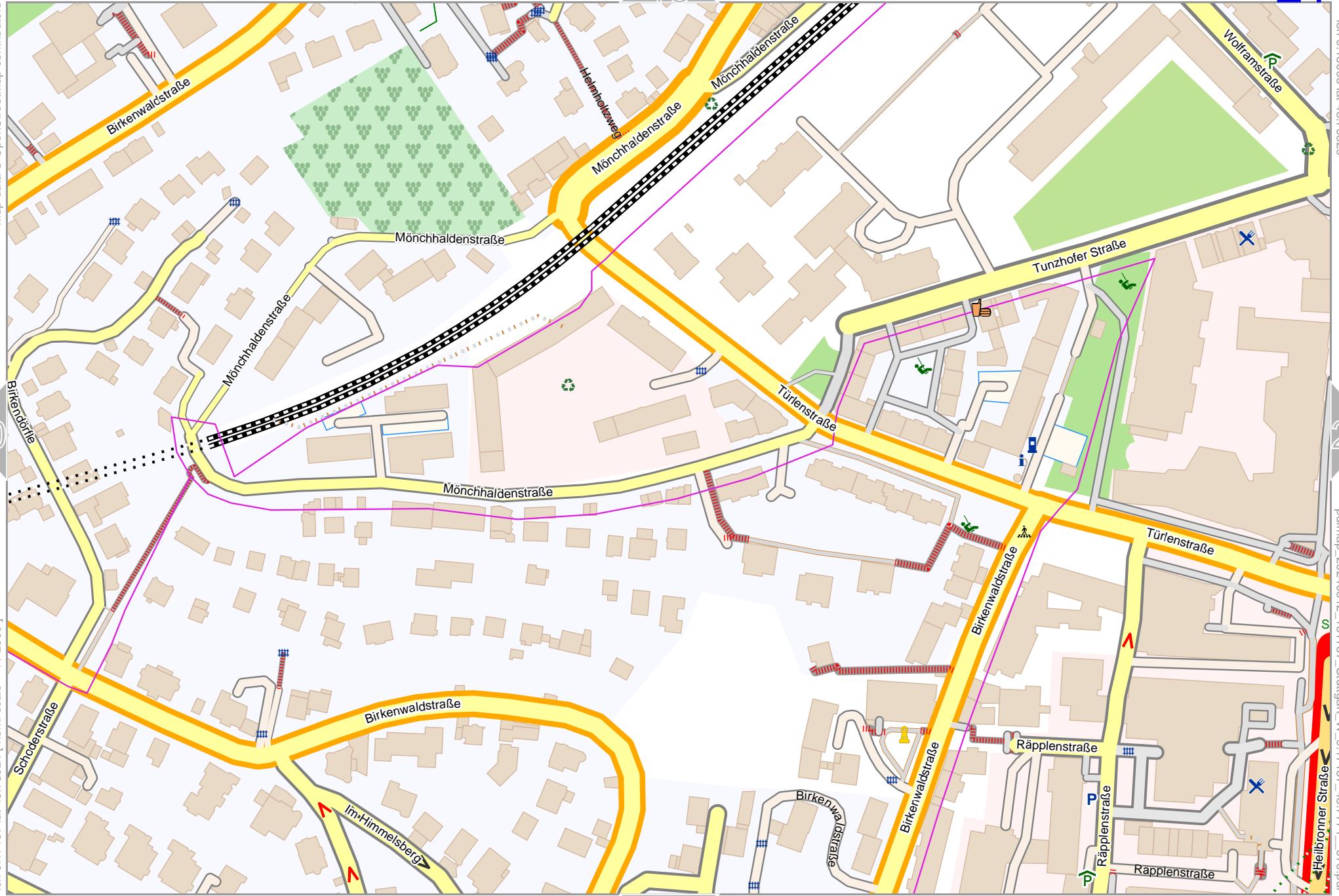
lon 9.18096 lat 48.79329

polmap\_20240812\_181757\_Stuttgart\_W\_9.17187\_48.7771\_670.pdf

20

22

lon 9.17187 lat 48.78924 [ nom. scale = 1 / 25000 ]



0 100 m 200 m

29

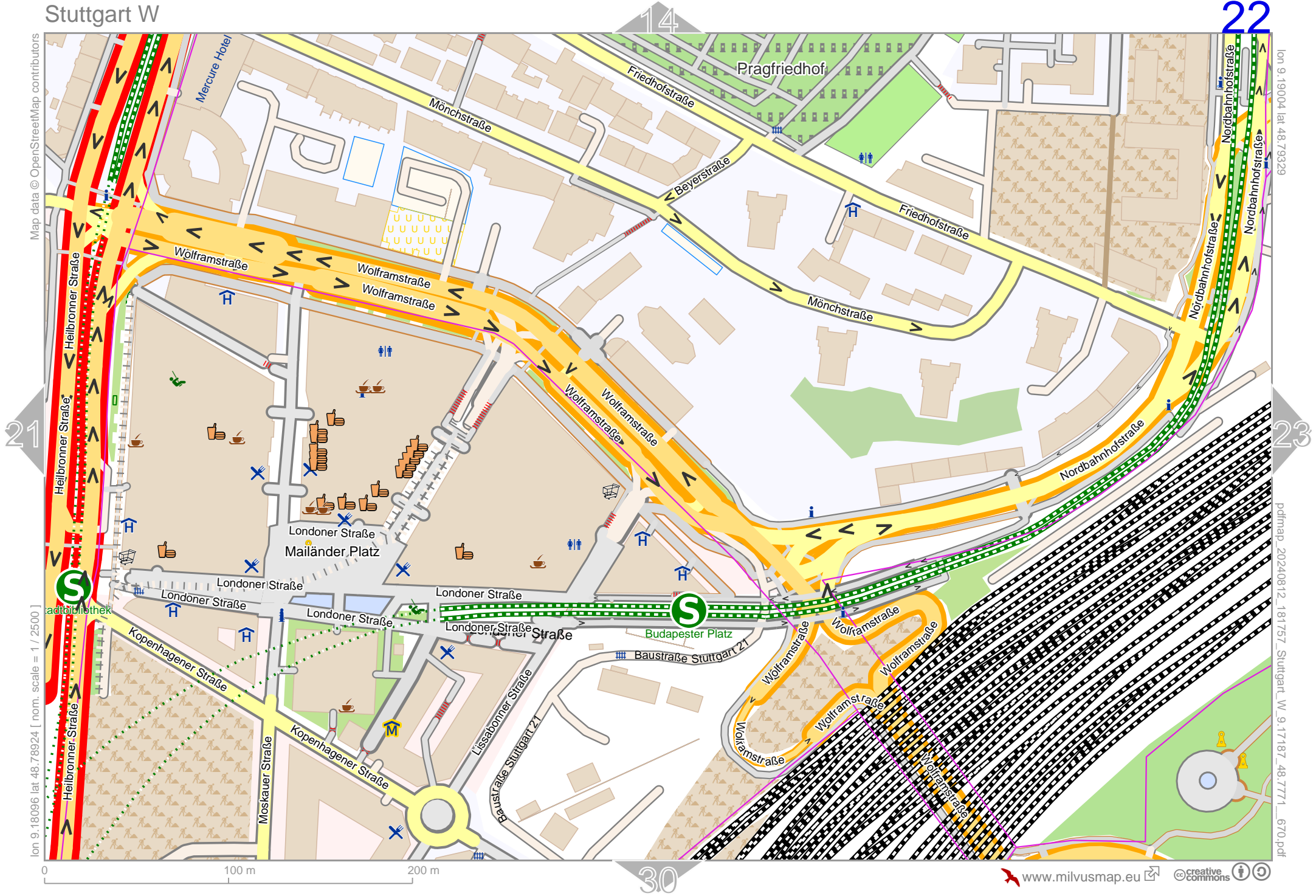
# Stuttgart W

Map data © OpenStreetMap contributors

lon 9.18096 lat 48.78924 [norm. scale = 1 / 2500]

lon 9.19004 lat 48.79329

pdfmap\_20240812\_181757\_Stuttgart\_W\_9.17187\_48.7771\_670.pdf



Map data © OpenStreetMap contributors

lon 9.19004 lat 48.78924 [ nom. scale = 1 / 2500 ]

lon 9.19912 lat 48.79329

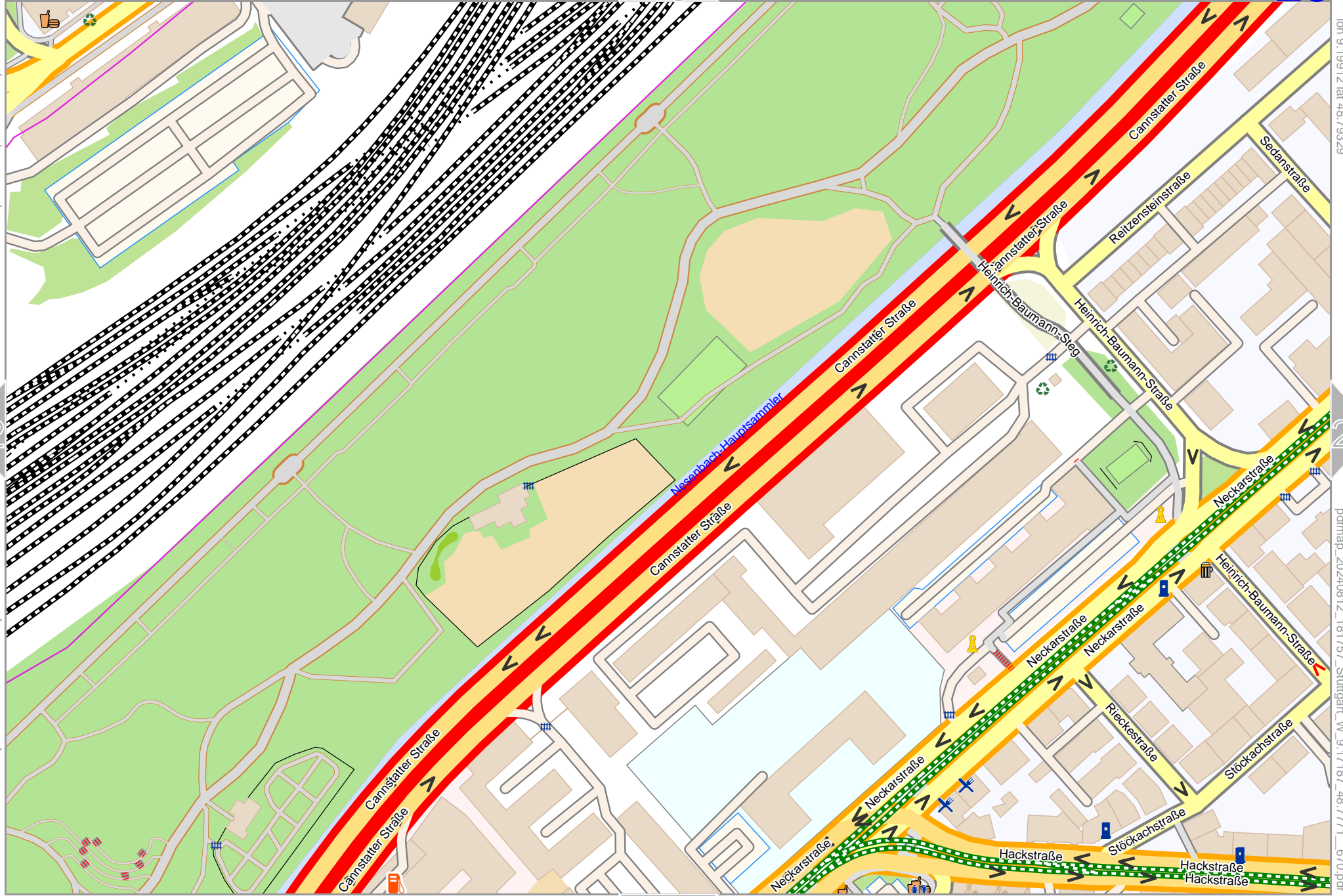
polmap\_20240812\_181757\_Stuttgart\_W\_9.17187\_48.7771\_670.pdf

22

24

15

31



Map data © OpenStreetMap contributors

lon 9.20820 lat 48.79329

lon 9.19912 lat 48.78924 [ nom. scale = 1 / 25000 ]

polmap\_20240812\_181757\_Stuttgart\_W\_9.17187\_48.7771\_670.pdf



0 100 m 200 m



Map data © OpenStreetMap contributors

lon 9.13555 lat 48.78520 [ nom. scale = 1 / 25000 ]

lon 9.14463 lat 48.78924

pdfmap\_20240812\_181757\_Stuttgart\_W\_9.17187\_48.7771\_670.pdf



Map data © OpenStreetMap contributors

lon 9.14463 lat 48.78520 [ nom. scale = 1 / 2500 ]



lon 9.15371 lat 48.78924

pdfmap\_20240812\_181757\_Stuttgart\_W\_9.17187\_48.7771\_670.pdf

0 100 m 200 m

34

Map data © OpenStreetMap contributors

lon 9.16279 lat 48.78924

pdfmap\_20240812\_181757\_Stuttgart\_W\_9.17187\_48.7771\_670.pdf

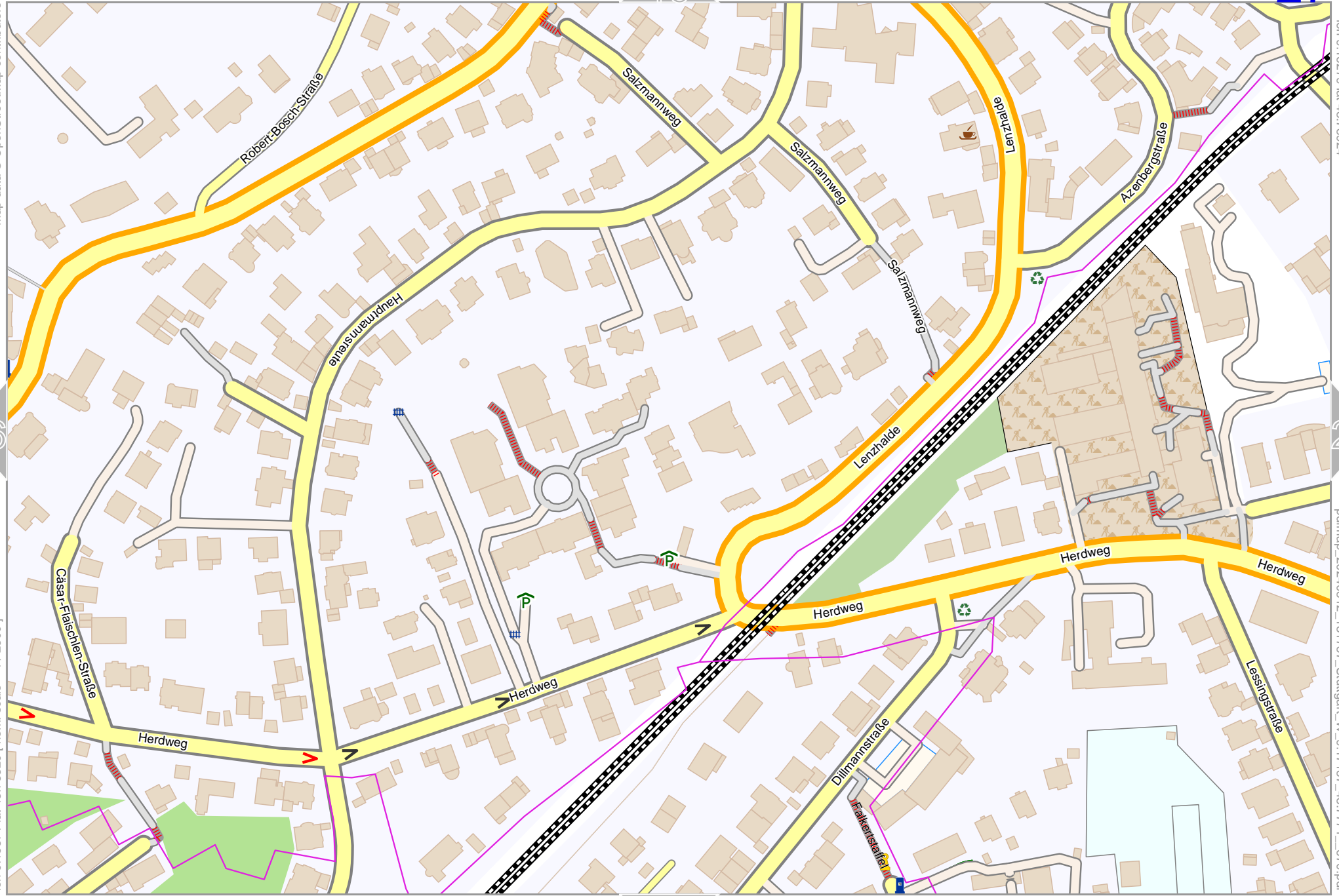
19

26

28

35

lon 9.15371 lat 48.78520 [ nom. scale = 1 / 2500 ]



Map data © OpenStreetMap contributors

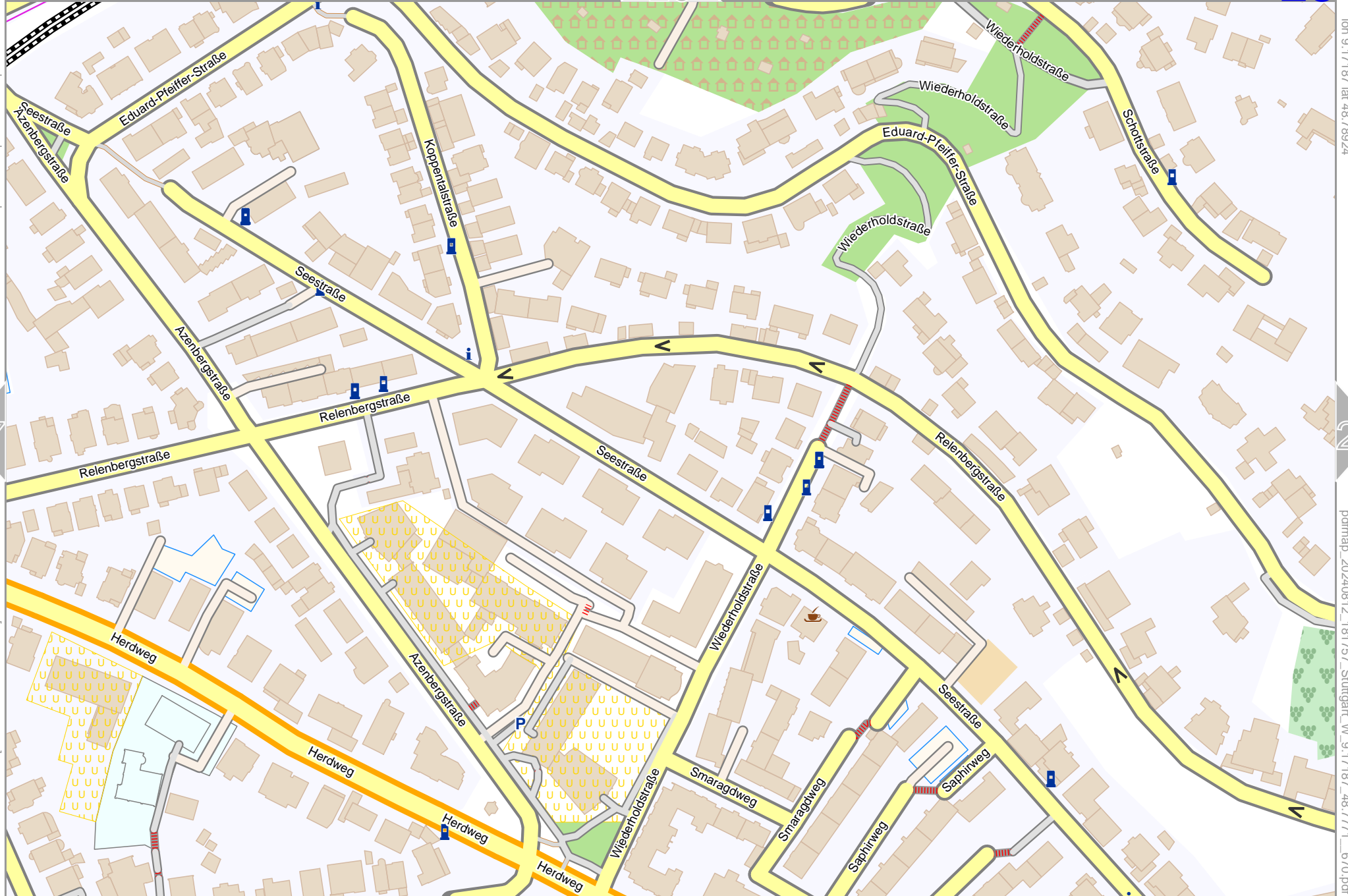
lon 9.17187 lat 48.78924

pdfmap\_20240812\_181757\_Stuttgart\_W\_9.17187\_48.7771\_670.pdf

27

29

lon 9.16279 lat 48.78520 [ nom. scale = 1 / 25000 ]



0 100 m 200 m

36

# Stuttgart W

29

21

30

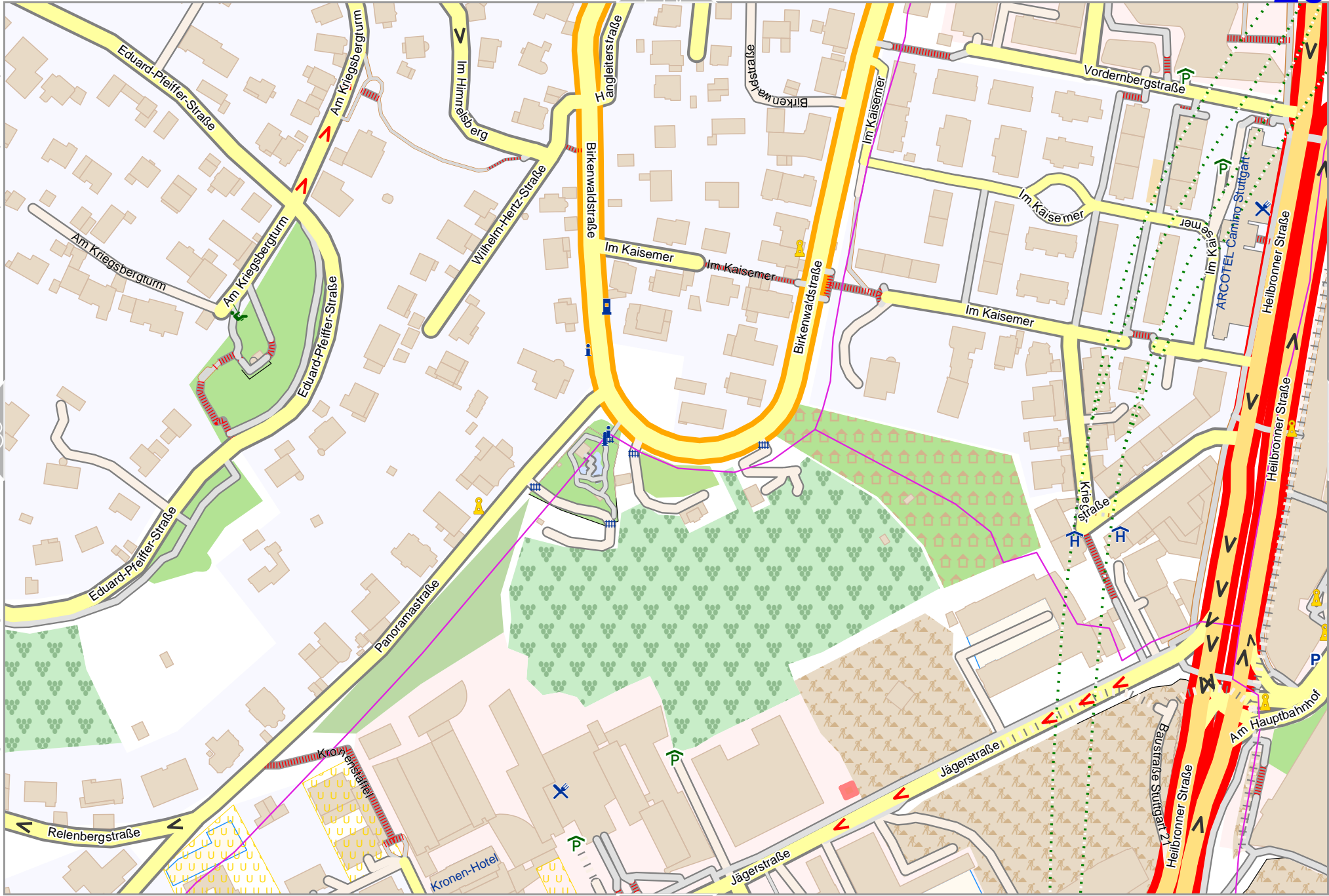
37

Map data © OpenStreetMap contributors

lon 9.17187 lat 48.78520 [ nom. scale = 1 / 2500 ]

lon 9.18096 lat 48.78924

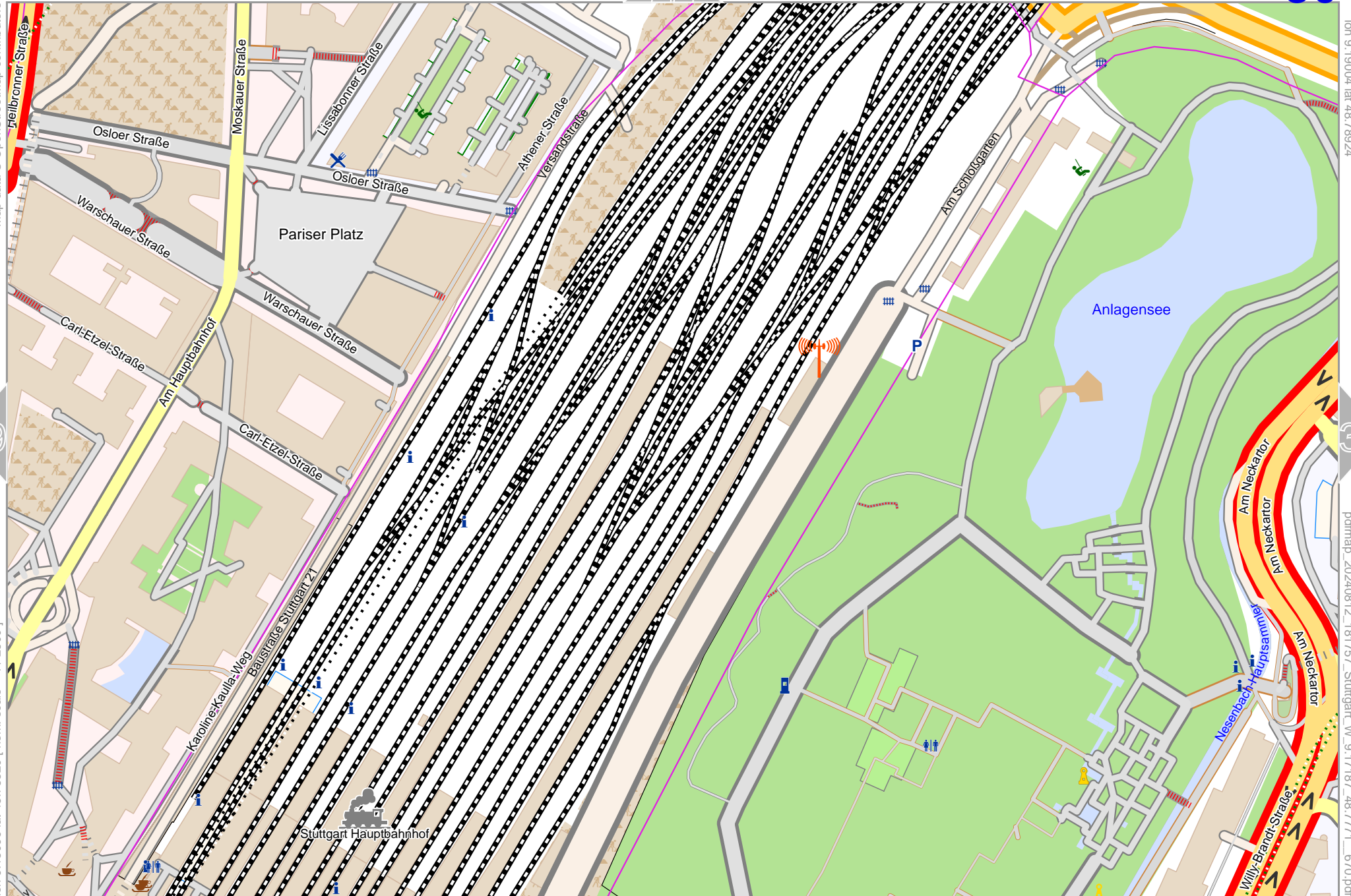
pdfmap\_20240812\_181757\_Stuttgart\_W\_9.17187\_48.7771\_670.pdf



0 100 m 200 m

Map data © OpenStreetMap contributors

lon 9.18096 lat 48.78520 [ nom. scale = 1 / 2500 ]



0 100 m 200 m

lon 9.19004 lat 48.78924

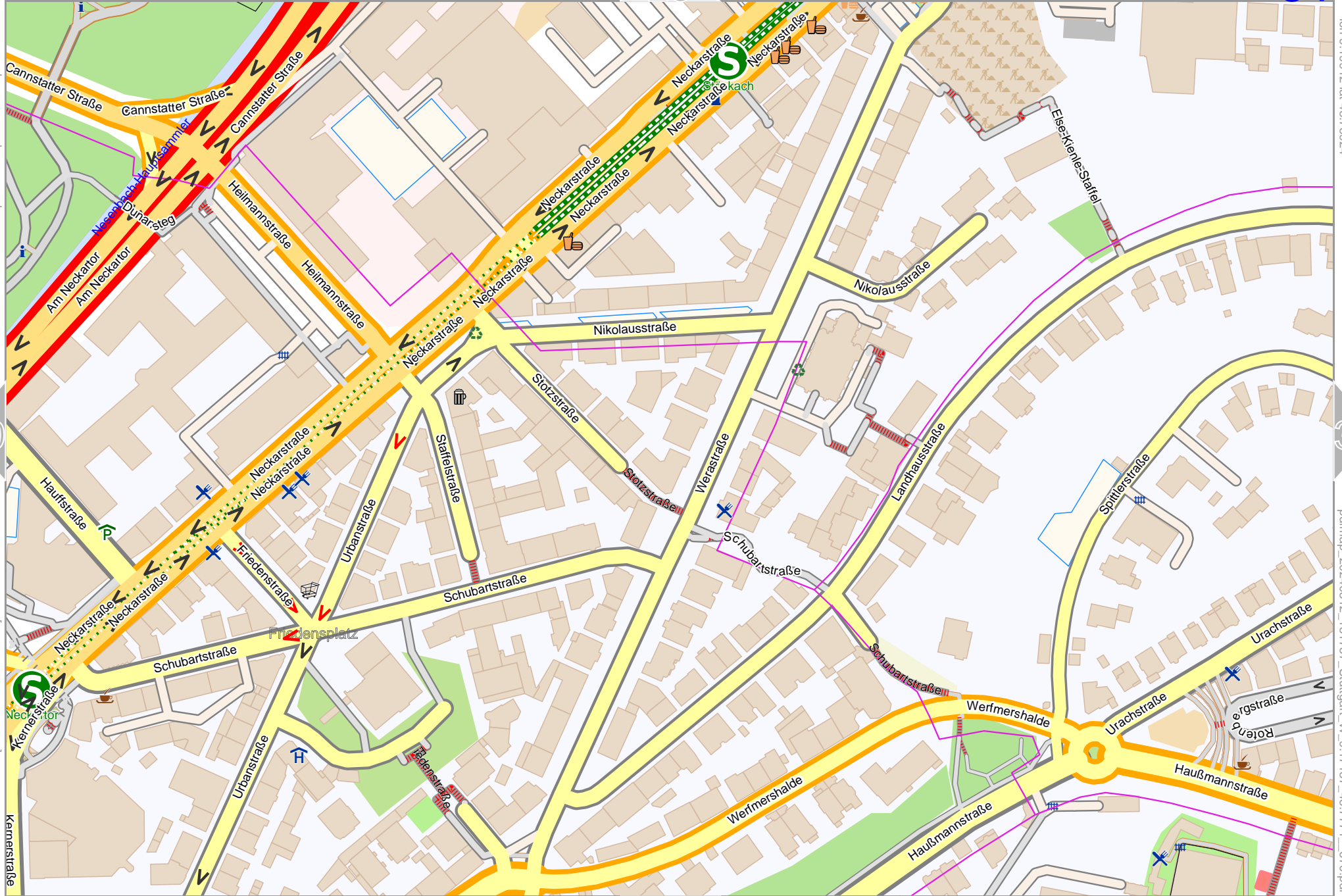
polmap\_20240812\_181757\_Stuttgart\_W\_9.17187\_48.7771\_670.pdf

Map data © OpenStreetMap contributors

lon 9.19912 lat 48.78924

lon 9.19004 lat 48.78520 [ nom. scale = 1 / 25000 ]

pdfmap\_20240812\_181757\_Stuttgart\_W\_9.17187\_48.7771\_670.pdf



0 100 m 200 m

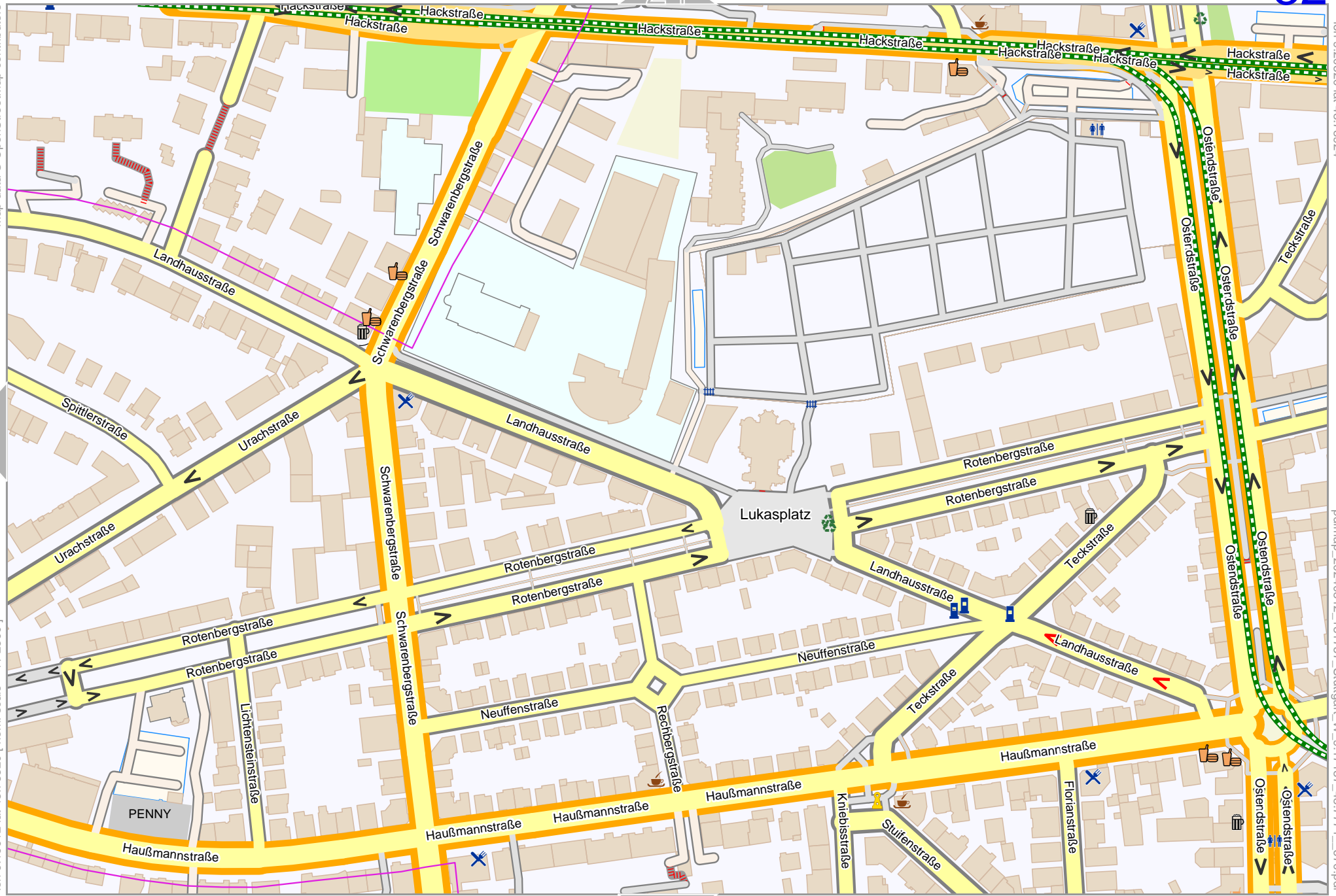
Map data © OpenStreetMap contributors

lon 9.20820 lat 48.78924

pdfmap\_20240812\_181757\_Stuttgart\_W\_9.17187\_48.7771\_670.pdf

31

lon 9.19912 lat 48.78520 [nom. scale = 1 / 2500]



0 100 m 200 m

40

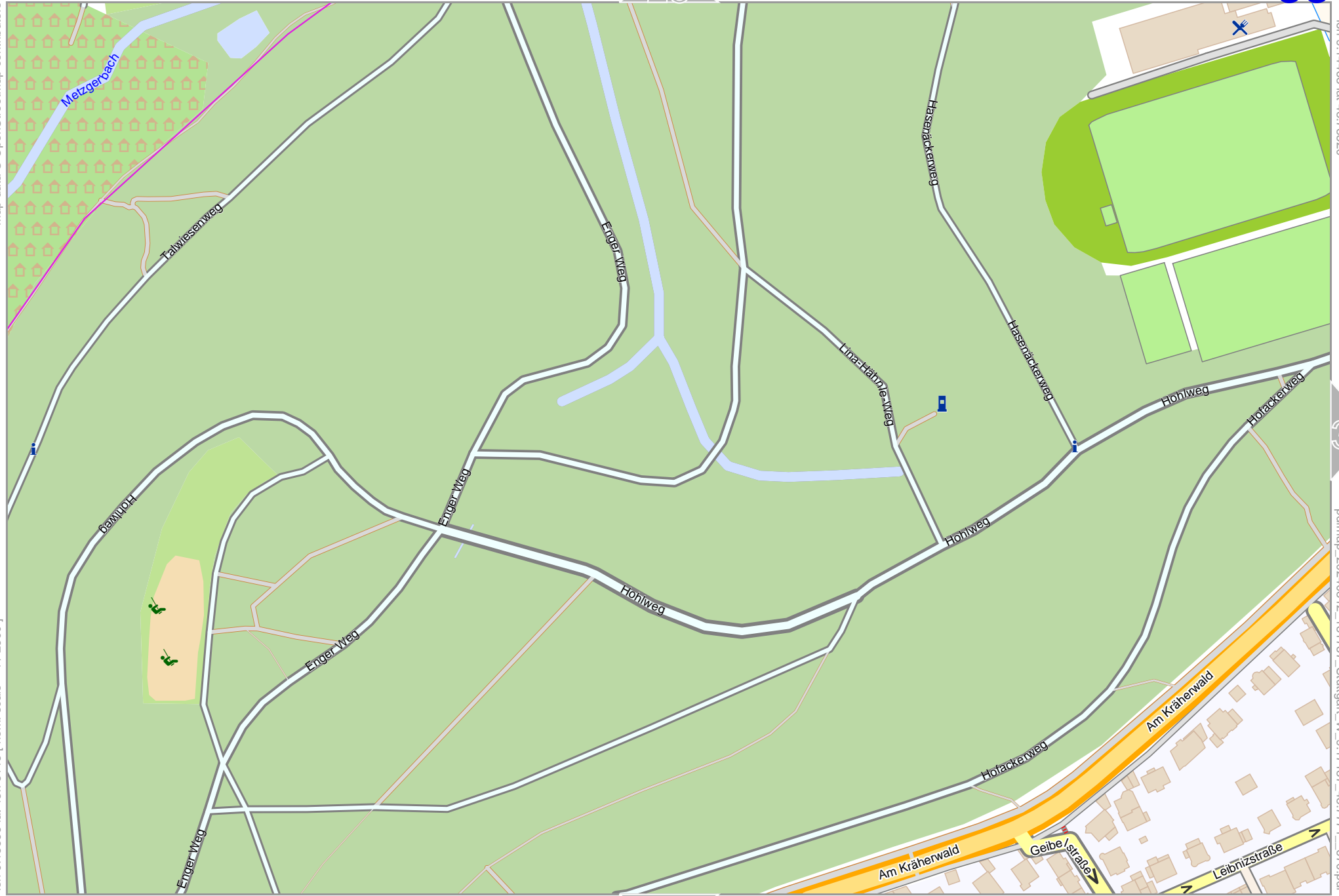


Map data © OpenStreetMap contributors

lon 9.13555 lat 48.78115 [ nom. scale = 1 / 25000 ]

lon 9.14463 lat 48.78520

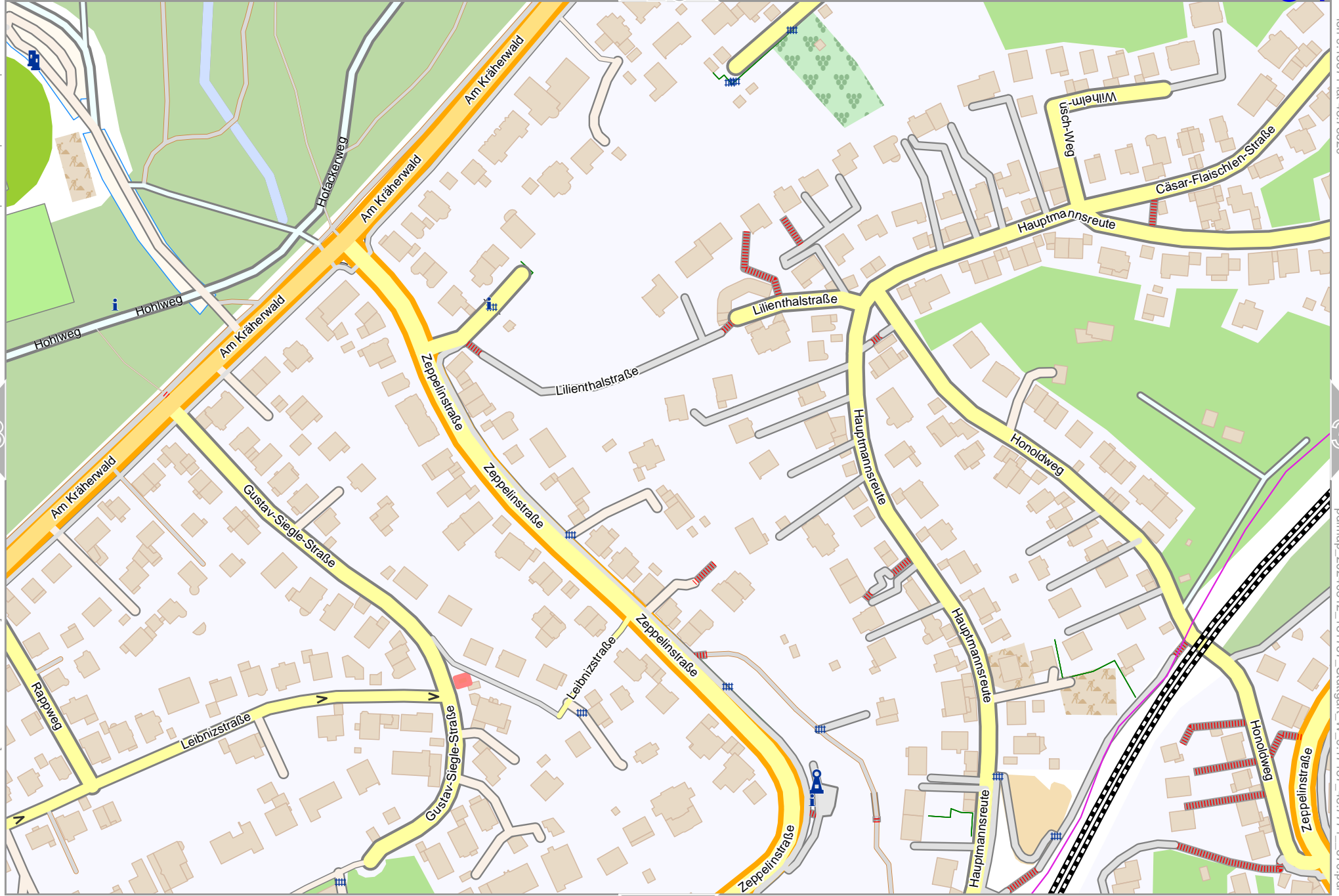
polmap\_20240812\_181757\_Stuttgart\_W\_9.17187\_48.7771\_670.pdf



0 100 m 200 m

Map data © OpenStreetMap contributors

lon 9.15371 lat 48.78520



33

35

lon 9.14463 lat 48.78115 [ nom. scale = 1 / 25000 ]

pdfmap\_20240812\_181757\_Stuttgart\_W\_9.17187\_48.7771\_670.pdf

0 100 m 200 m

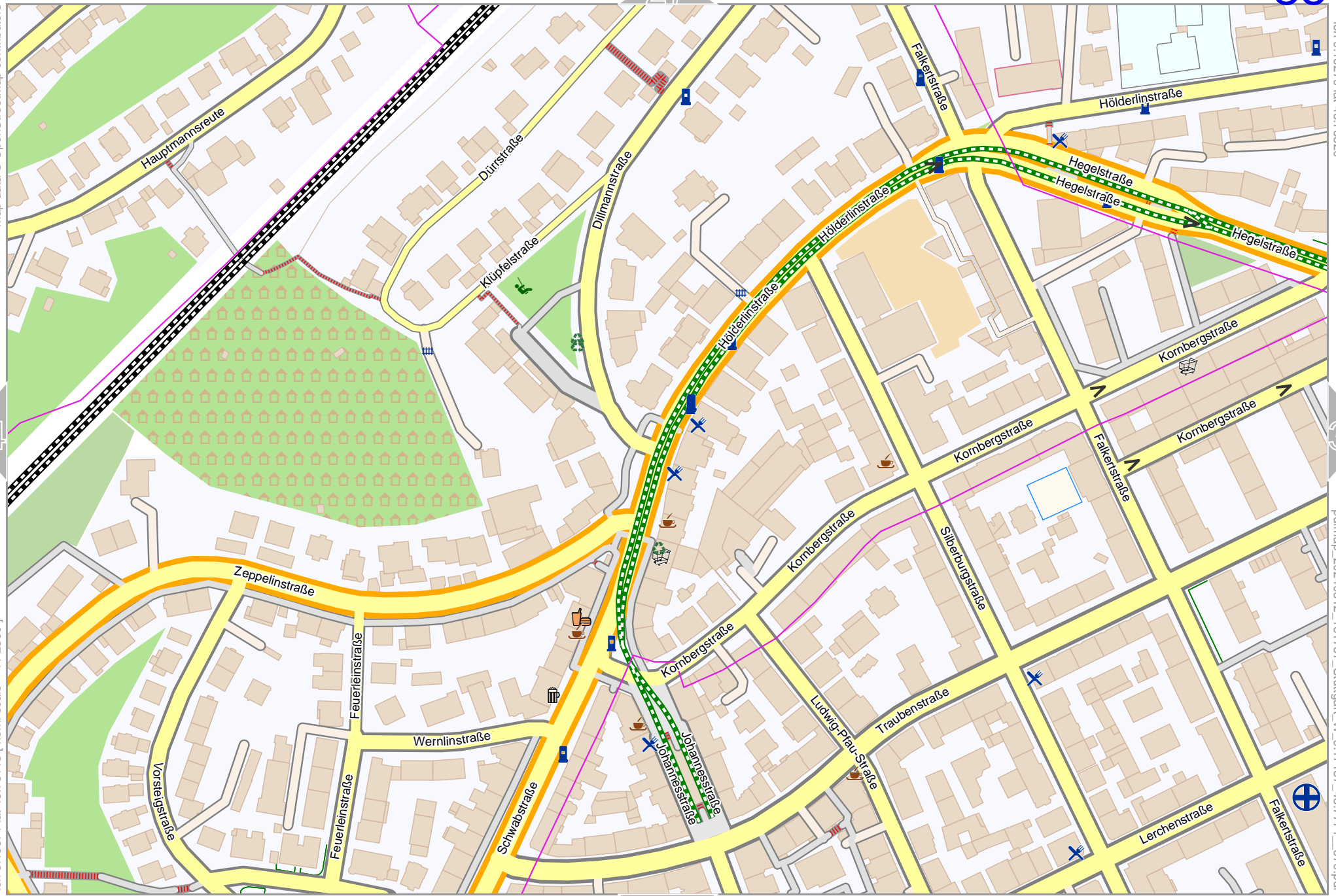
42

Map data © OpenStreetMap contributors

lon 9.15371 lat 48.78115 [nom. scale = 1 / 25000]

lon 9.16279 lat 48.78520

pdfmap\_20240812\_181757\_Stuttgart\_W\_9.17187\_48.7771\_670.pdf

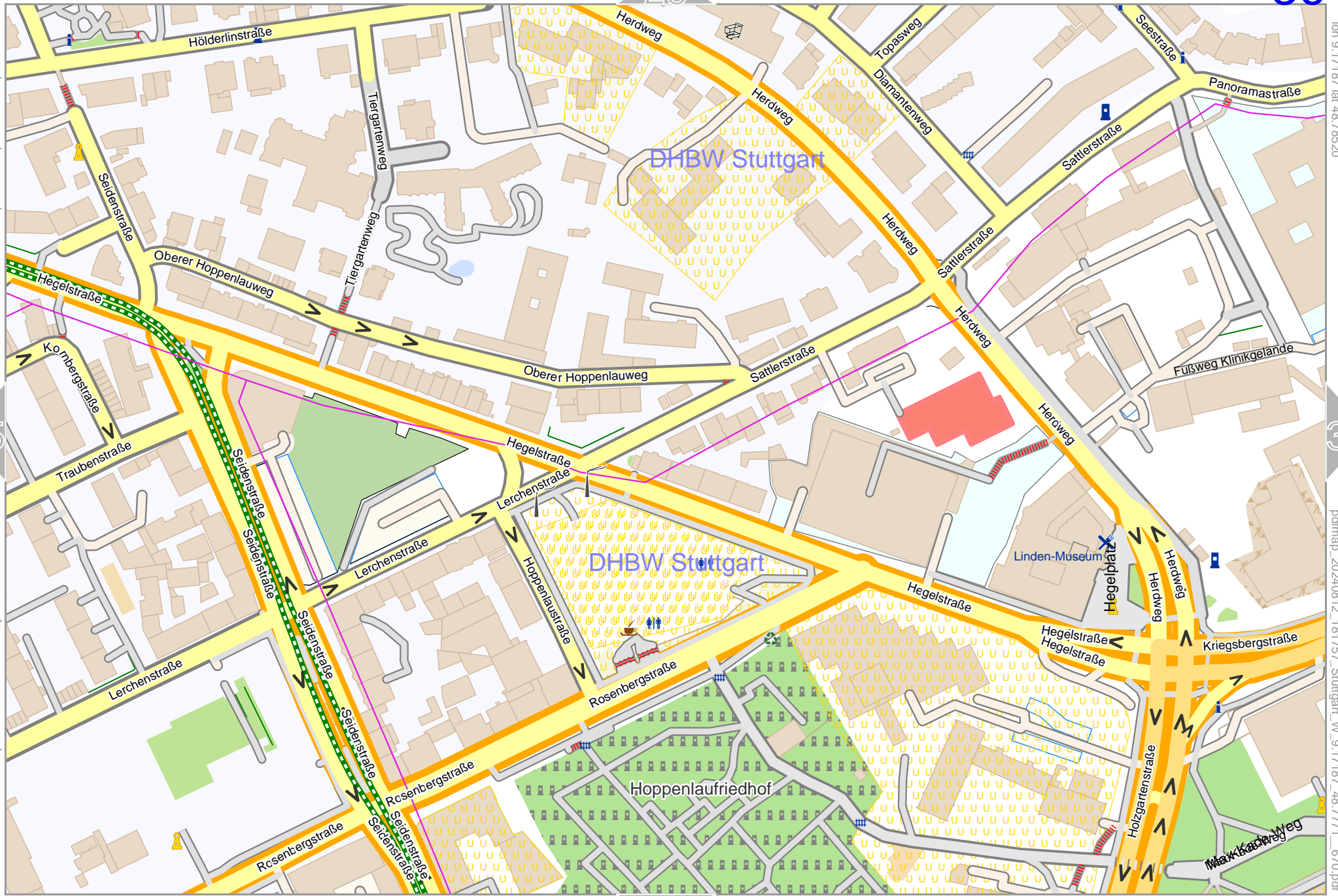


Map data © OpenStreetMap contributors

lon 9.17187 lat 48.78520

pdfmap\_20240812\_181757\_Stuttgart\_W\_9.17187\_48.7771\_670.pdf

lon 9.16279 lat 48.78115 [nom. scale = 1/2500]



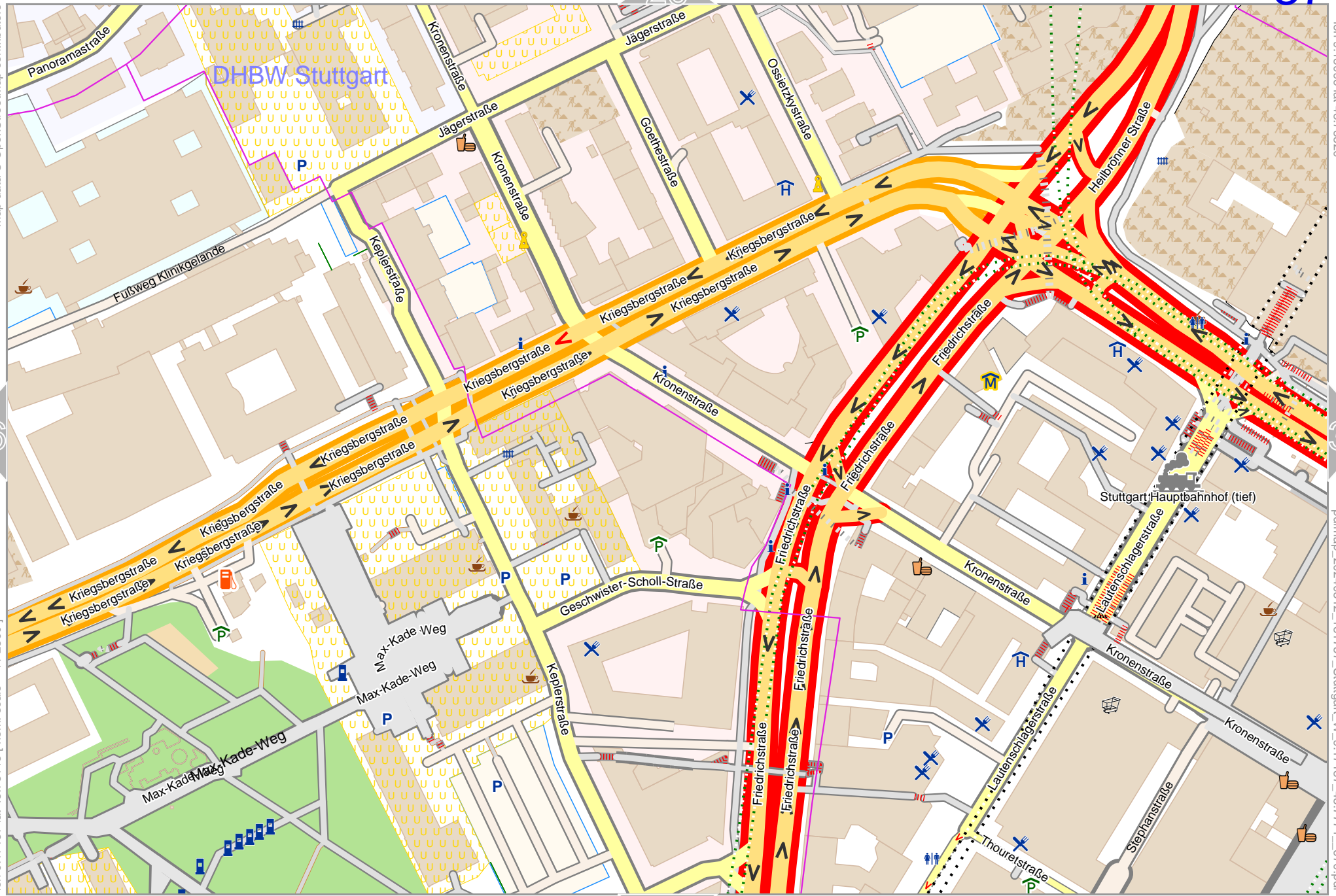
0 100 m 200 m

Map data © OpenStreetMap contributors

lon 9.18096 lat 48.78520

lon 9.17187 lat 48.78115 [nom. scale = 1 / 25000]

polnmap\_20240812\_181757\_Stuttgart\_W\_9.17187\_48.7771\_670.pdf



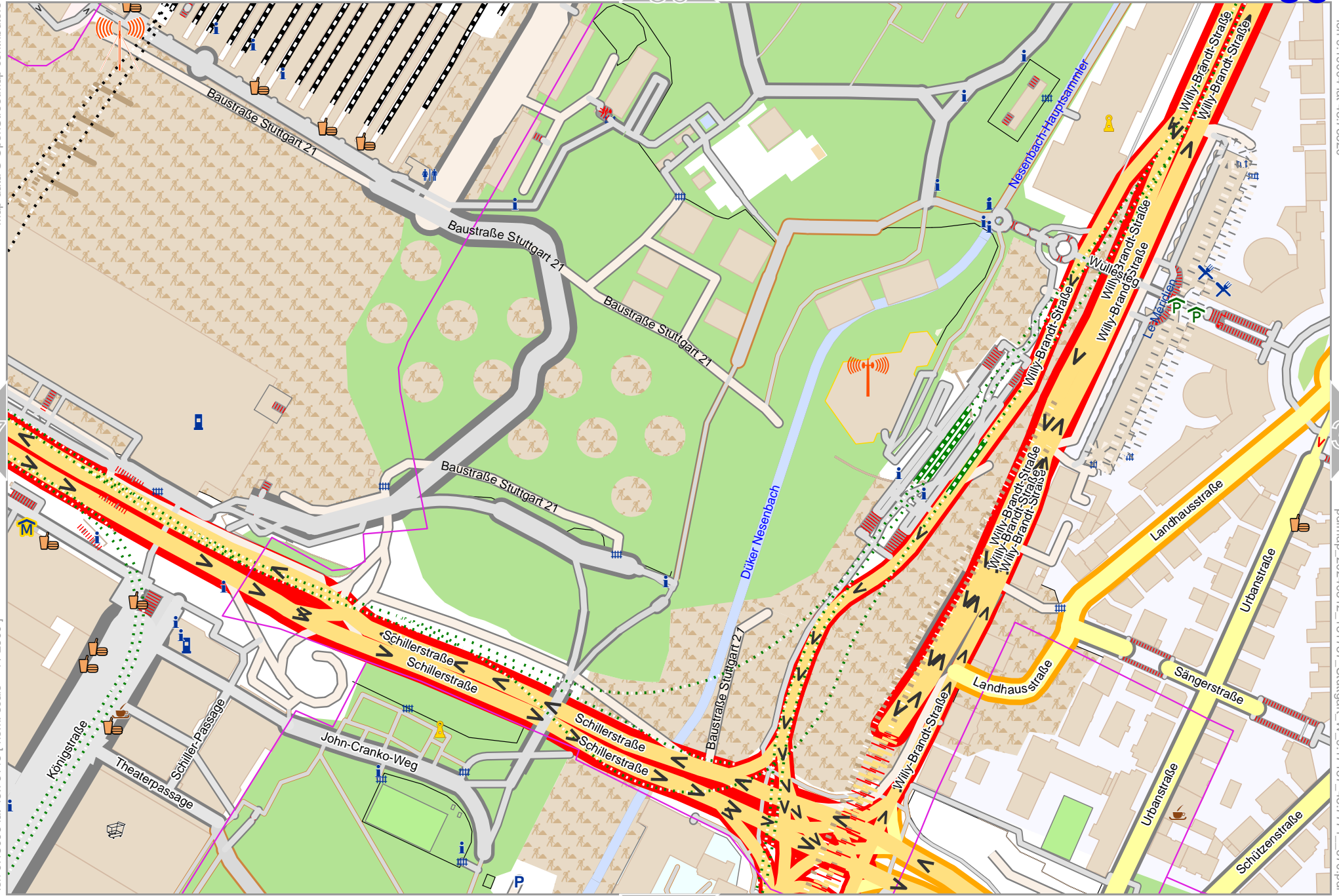
0 100 m 200 m

Map data © OpenStreetMap contributors

lon 9.18096 lat 48.78115 [ nom. scale = 1 / 2500 ]

lon 9.19004 lat 48.78520

pdfmap\_20240812\_181757\_Stuttgart\_W\_9.17187\_48.7771\_670.pdf



0 100 m 200 m

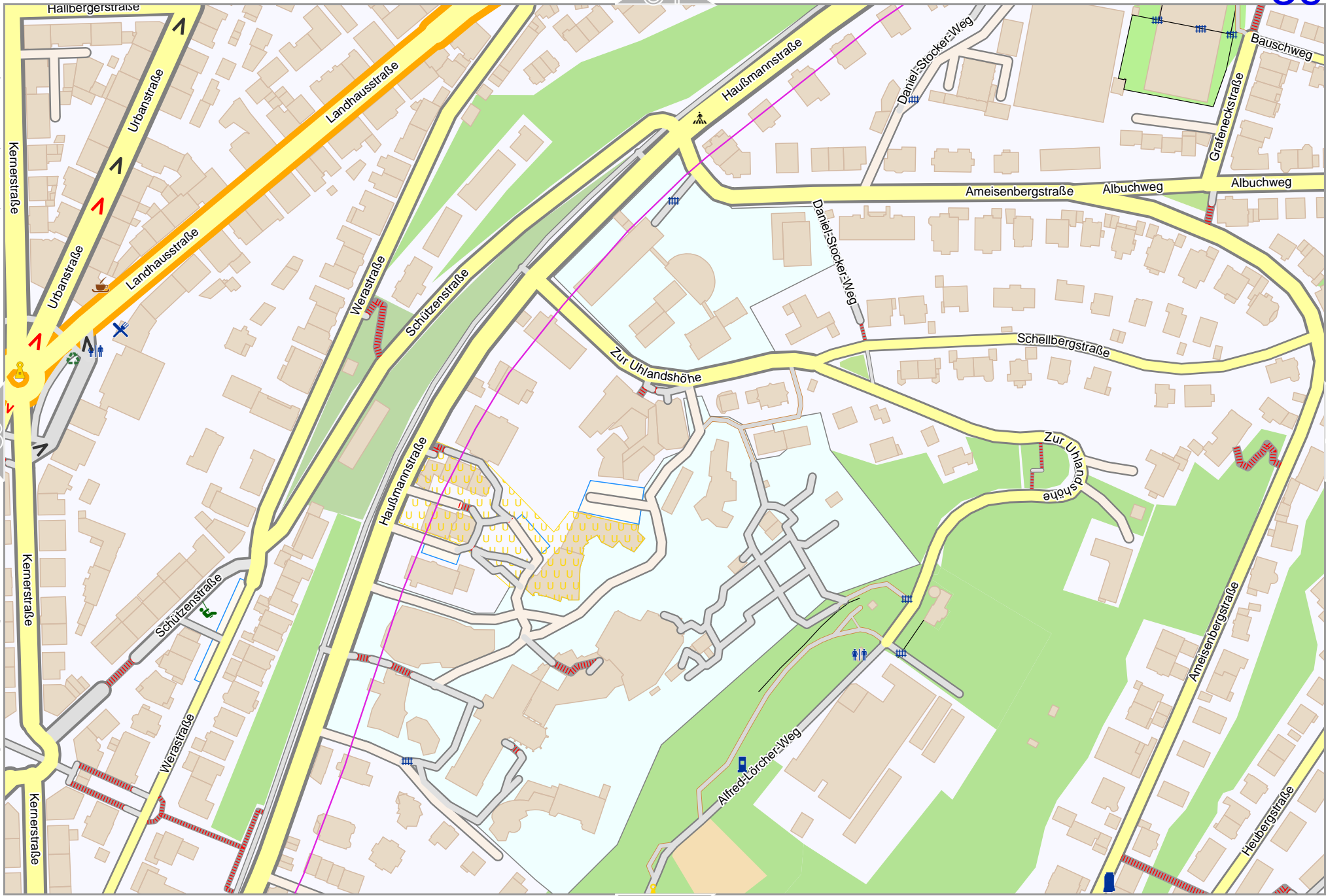
# Stuttgart W

Map data © OpenStreetMap contributors

lon 9.19912 lat 48.78520

lon 9.19004 lat 48.78115 [nom. scale = 1 / 25000]

pdfmap\_20240812\_181757\_Stuttgart\_W\_9.17187\_48.7771\_670.pdf

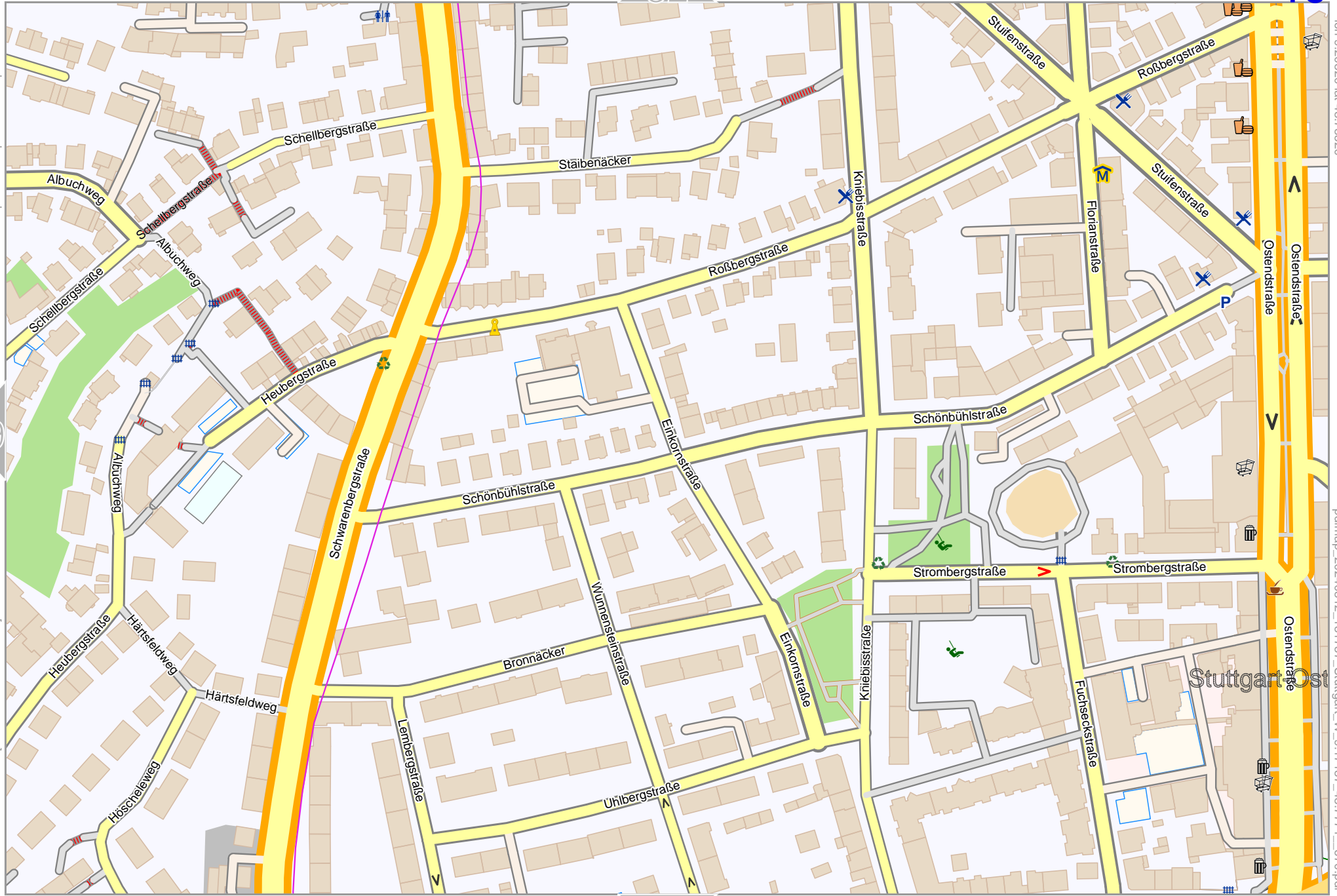


Map data © OpenStreetMap contributors

lon 9.20820 lat 48.78520

polmap\_20240812\_181757\_Stuttgart\_W\_9.17187\_48.7771\_670.pdf

lon 9.19912 lat 48.78115 [nom. scale = 1/2500]



Stuttgart Ost

0 100 m 200 m



Map data © OpenStreetMap contributors

lon 9.13555 lat 48.77710 [ nom. scale = 1 / 25000 ]



lon 9.14463 lat 48.78115

pdfmap\_20240812\_181757\_Stuttgart\_W\_9.17187\_48.7771\_670.pdf

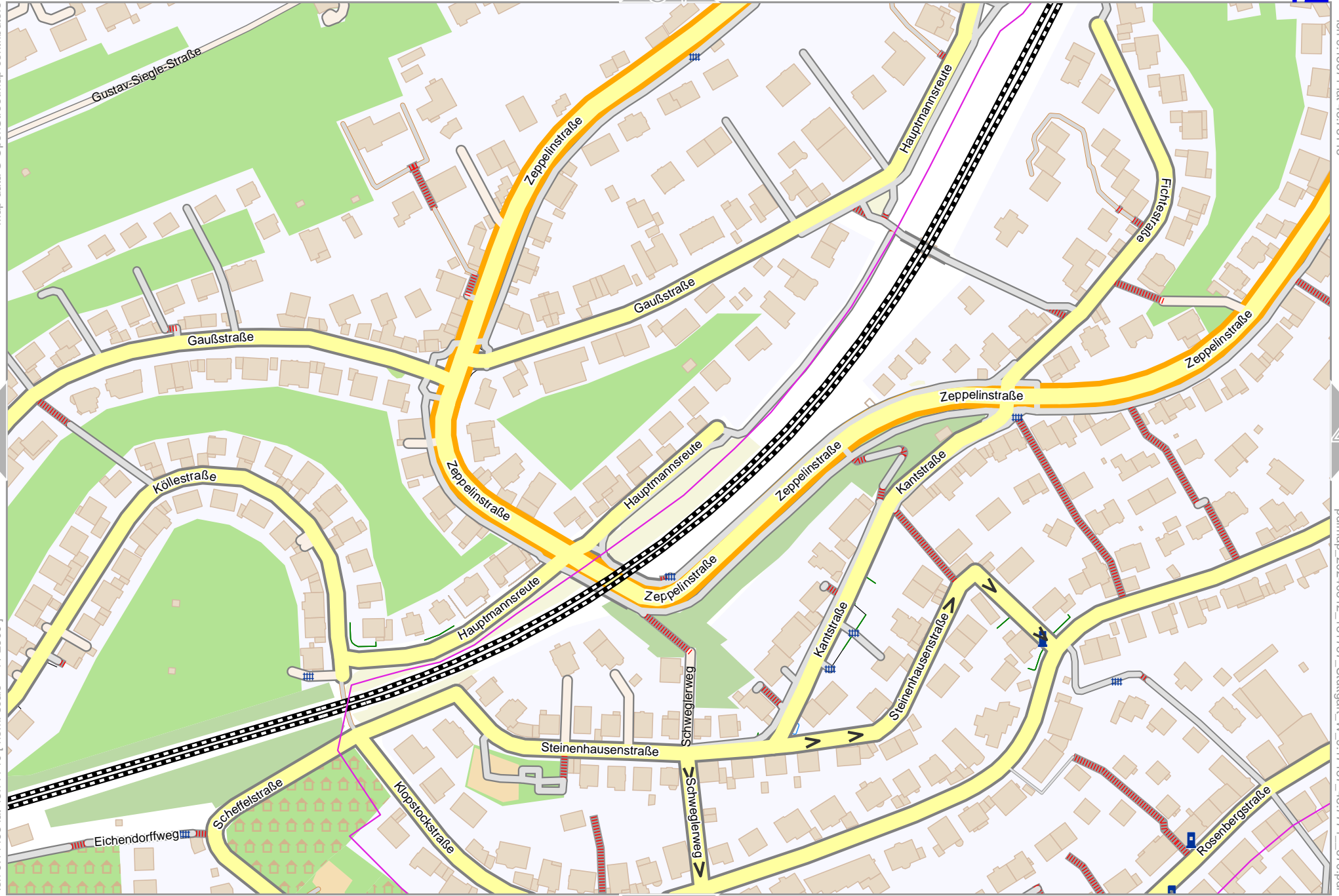
0 100 m 200 m

Map data © OpenStreetMap contributors

lon 9.15371 lat 48.78115

pdfmap\_20240812\_181757\_Stuttgart\_W\_9.17187\_48.7771\_670.pdf

lon 9.14463 lat 48.77710 [nom. scale = 1 / 2500]



41

34

43

50

Map data © OpenStreetMap contributors

lon 9.15371 lat 48.77710 [ nom. scale = 1 / 2500 ]



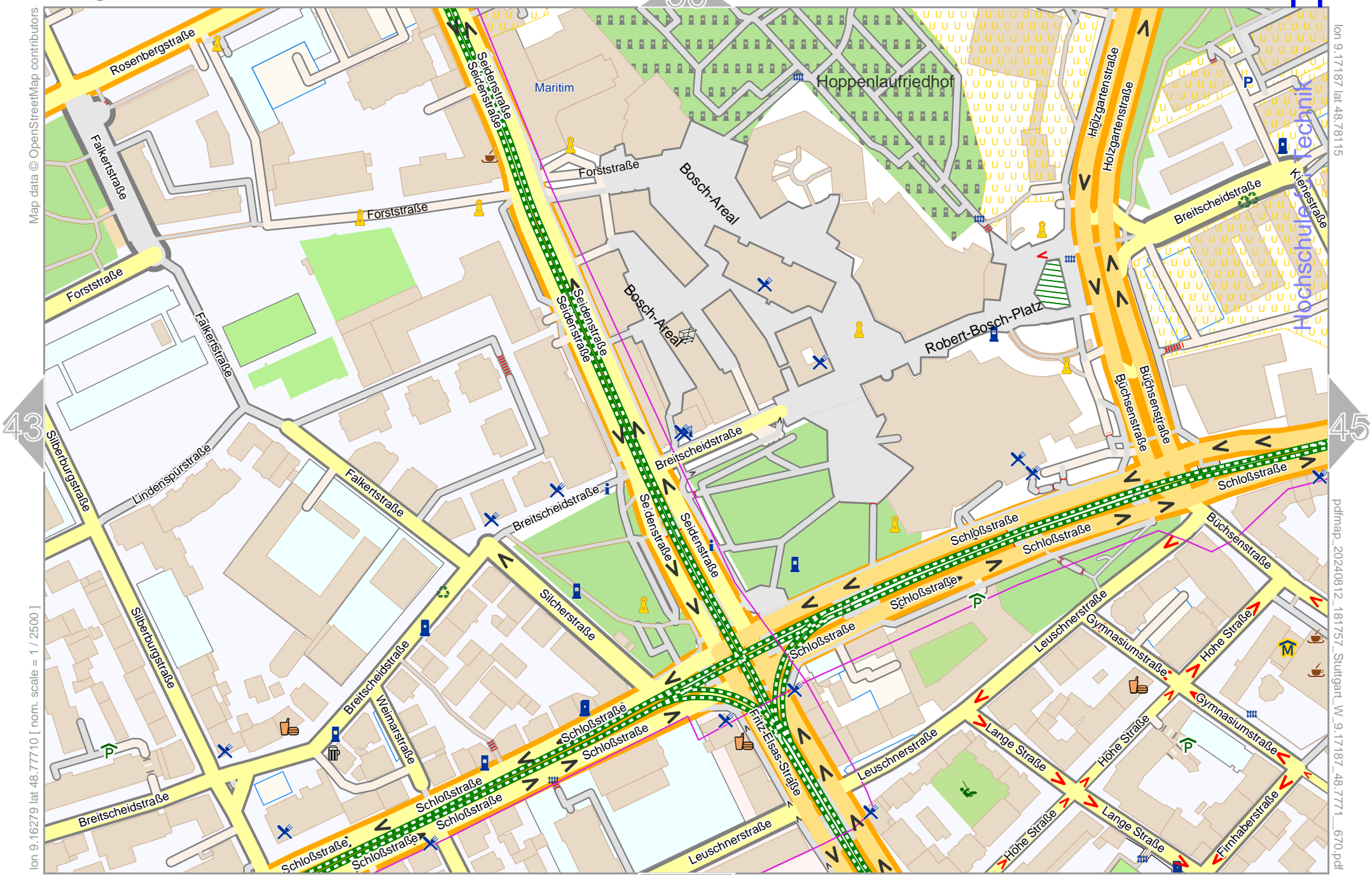
lon 9.16279 lat 48.78115

polmap\_20240812\_181757\_Stuttgart\_W\_9.17187\_48.7771\_670.pdf

0 100 m 200 m

Map data © OpenStreetMap contributors

lon 9.17187 lat 48.78115

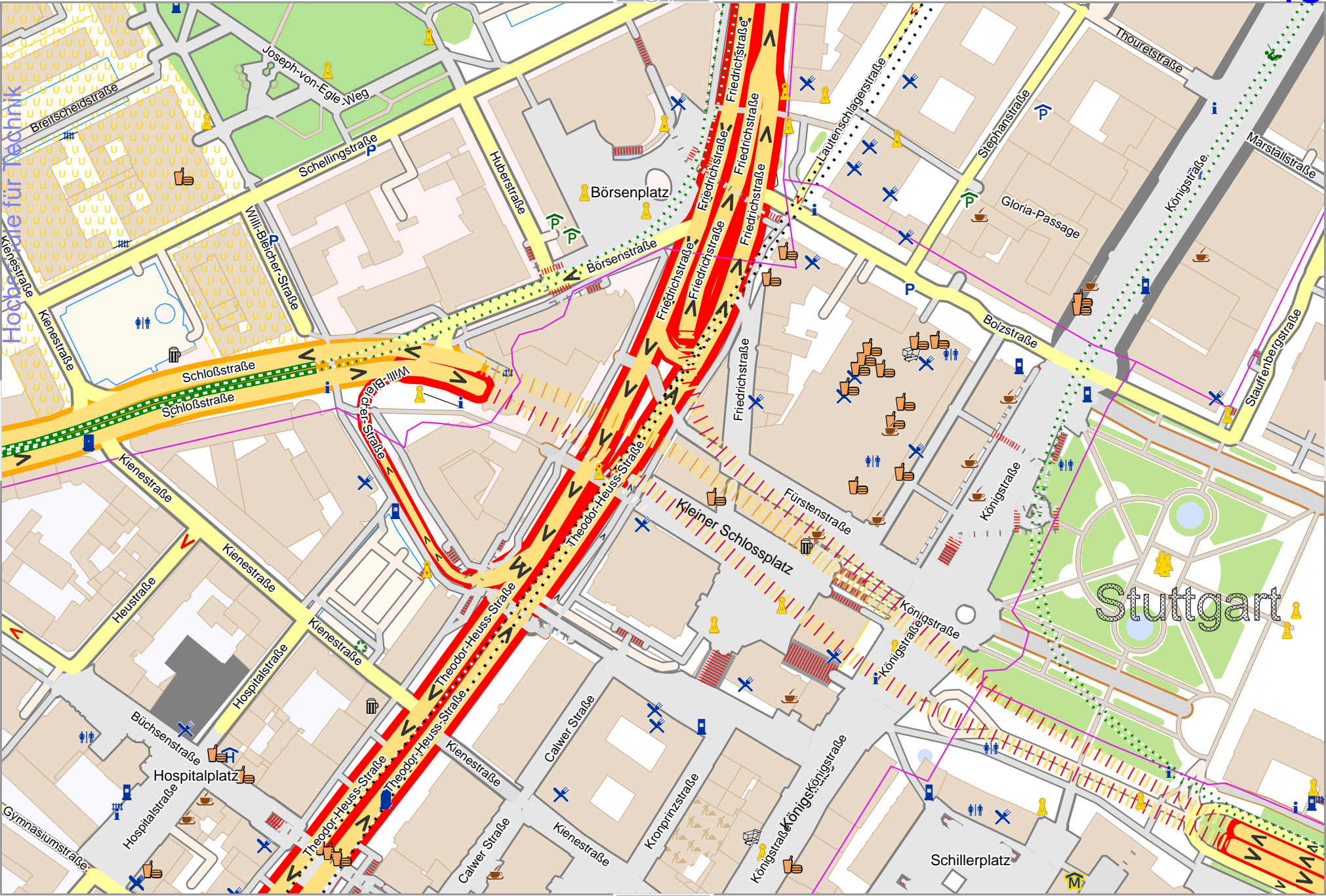


lon 9.16279 lat 48.77710 [ nom. scale = 1 / 25000 ]

pdfmap\_20240812\_181757\_Stuttgart\_W\_9.17187\_48.7771\_670.pdf

0 100 m 200 m

Map data © OpenStreetMap contributors



44

46

lon 9.17187 lat 48.77710 [ nom. scale = 1 / 25000 ]

lon 9.18096 lat 48.78115

pdfmap\_20240812\_181757\_Stuttgart\_W\_9.17187\_48.7771\_670.pdf

0 100 m 200 m

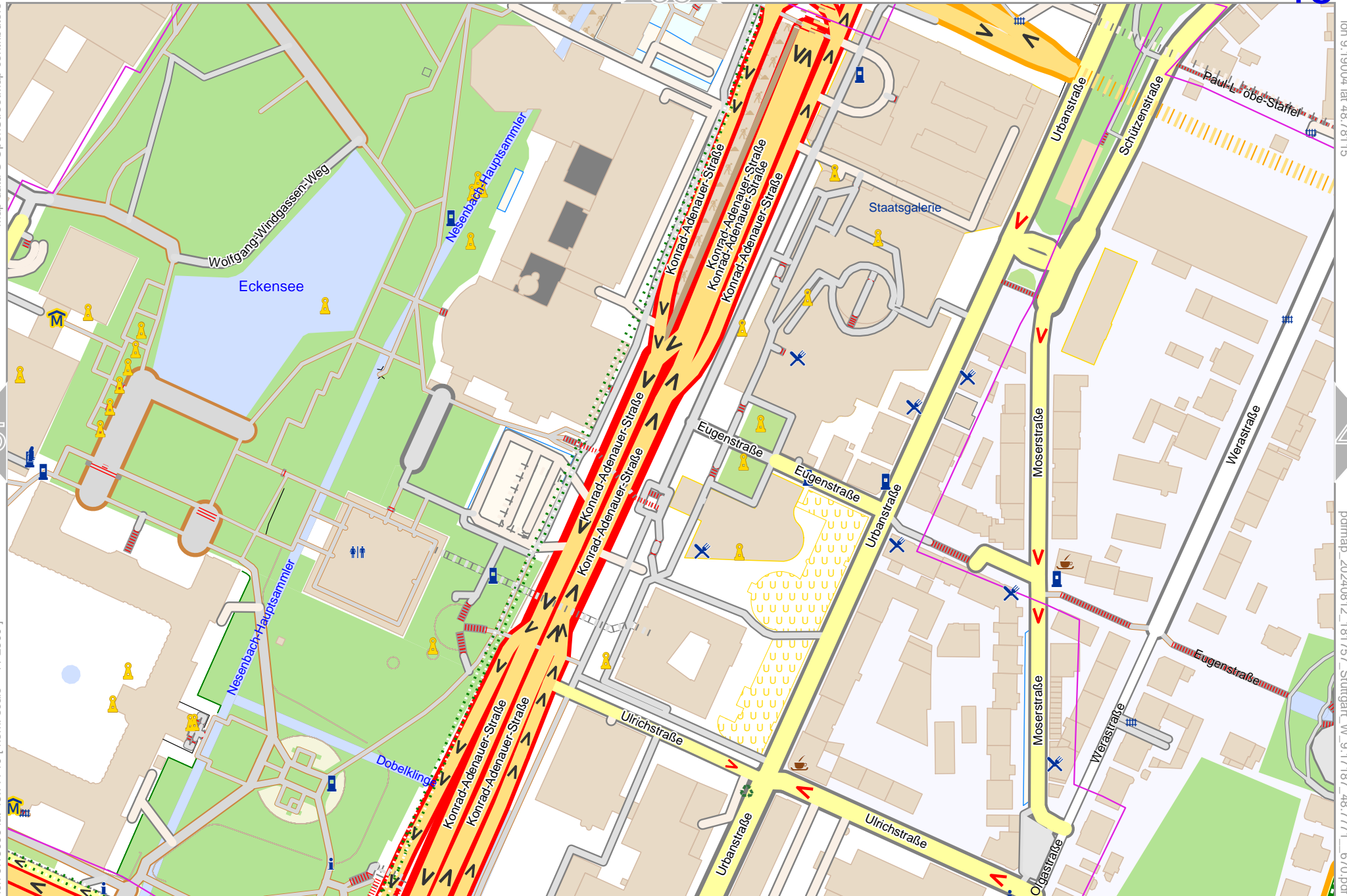
53

Map data © OpenStreetMap contributors

lon 9.18096 lat 48.77710 [ nom. scale = 1 / 25000 ]

lon 9.19004 lat 48.78115

pdfmap\_20240812\_181757\_Stuttgart\_W\_9.17187\_48.7771\_670.pdf



0 100 m 200 m

54

Map data © OpenStreetMap contributors

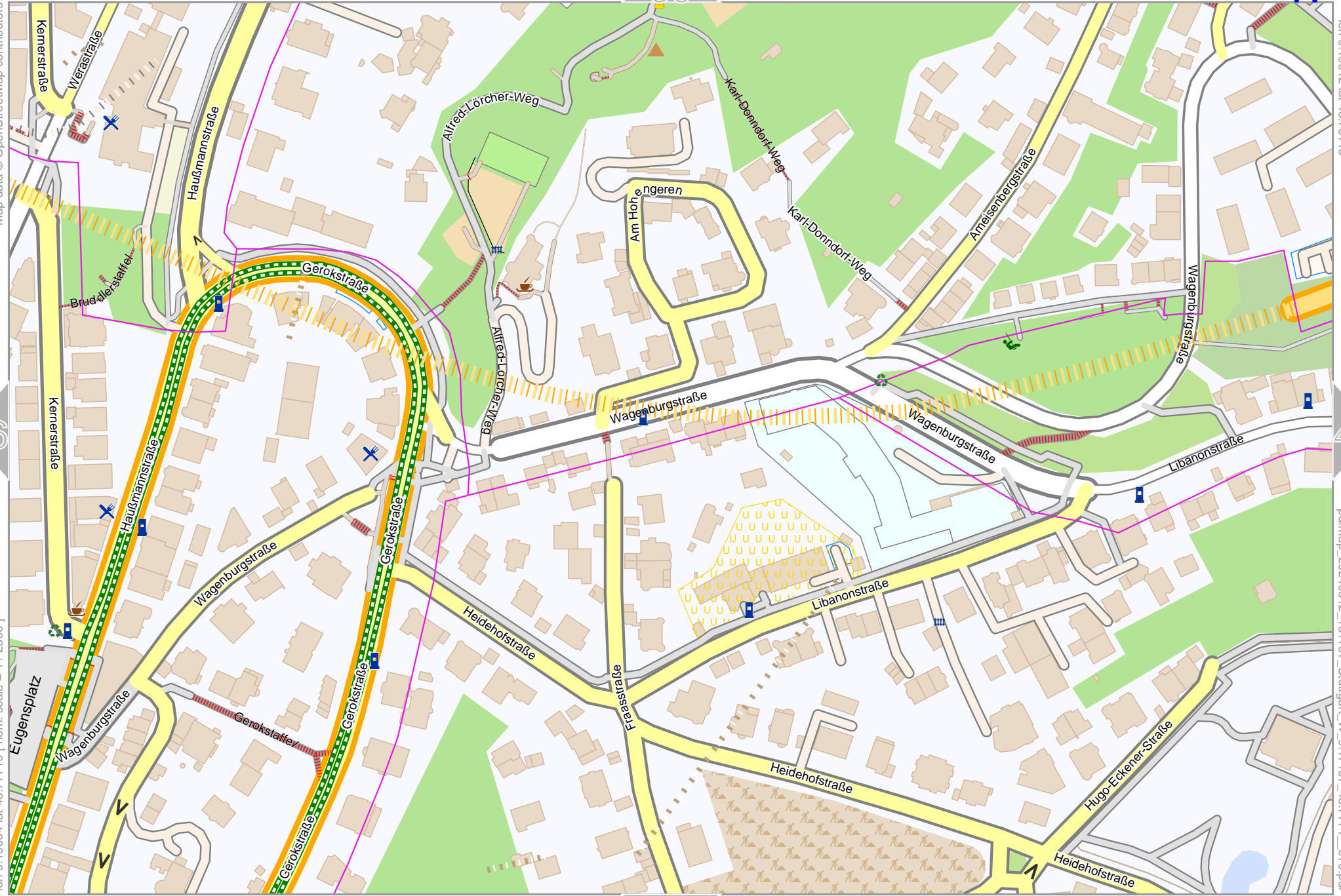
lon 9.19912 lat 48.78115

46

48

lon 9.19004 lat 48.77710 [nom. scale = 1/2500]

pdfmap\_20240812\_181757\_Stuttgart\_W\_9.17187\_48.7771\_670.pdf



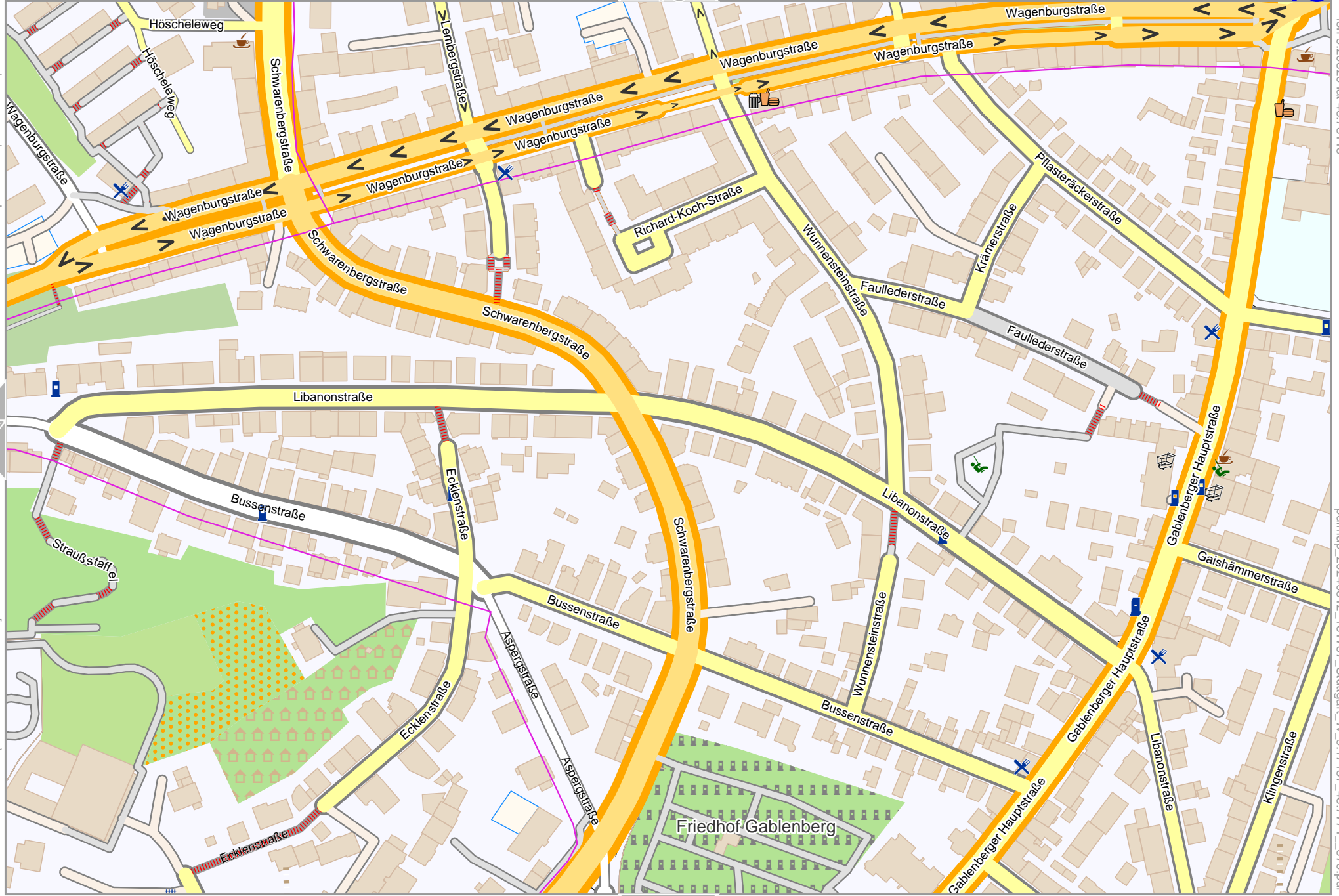
0 100 m 200 m

55

Map data © OpenStreetMap contributors

lon 9.208820 lat 48.78115

pdfmap\_20240812\_181757\_Stuttgart\_W\_9.17187\_48.7771\_670.pdf



47

lon 9.19912 lat 48.77710 [ nom. scale = 1 / 2500 ]

0 100 m 200 m

56

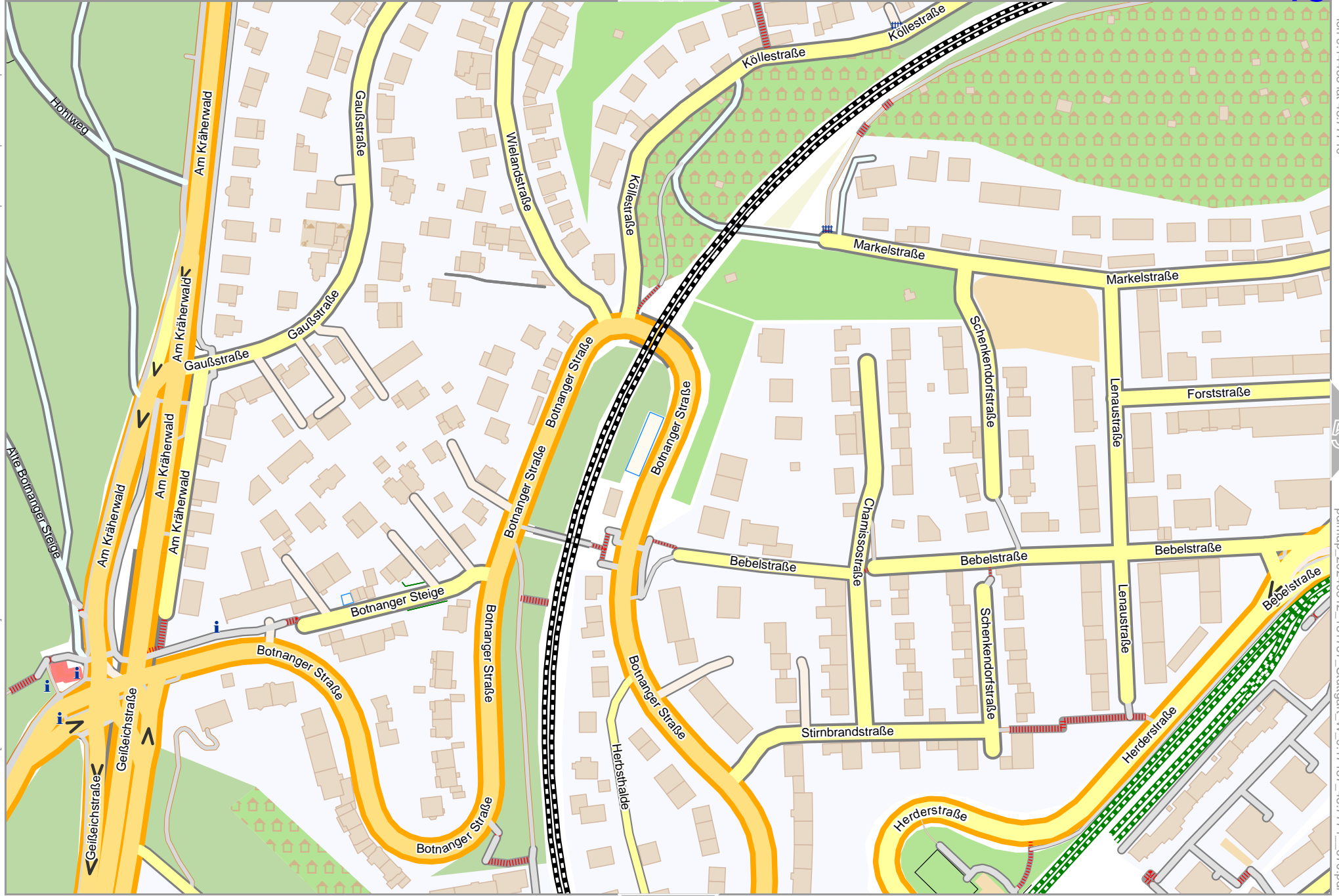


Map data © OpenStreetMap contributors

lon 9.14463 lat 48.77710

lon 9.13555 lat 48.77306 [ nom. scale = 1 / 2500 ]

pdfmap\_20240812\_181757\_Stuttgart\_W\_9.17187\_48.7771\_670.pdf



41

50

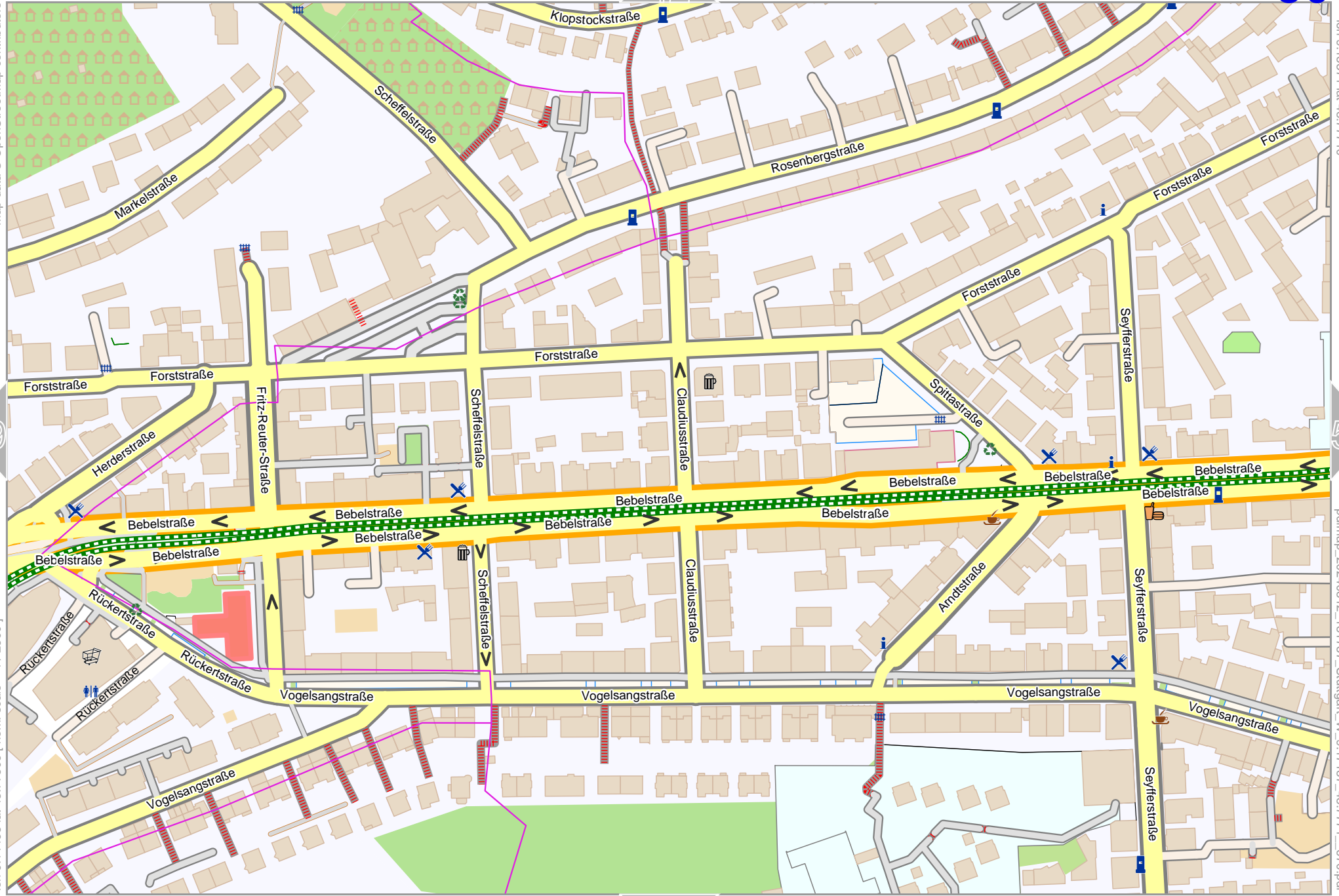
57

Map data © OpenStreetMap contributors

lon 9.15371 lat 48.77710

pdfmap\_20240812\_181757\_Stuttgart\_W\_9.17187\_48.7771\_670.pdf

lon 9.14463 lat 48.77306 [nom. scale = 1 / 2500]



49

51

42

58



Map data © OpenStreetMap contributors

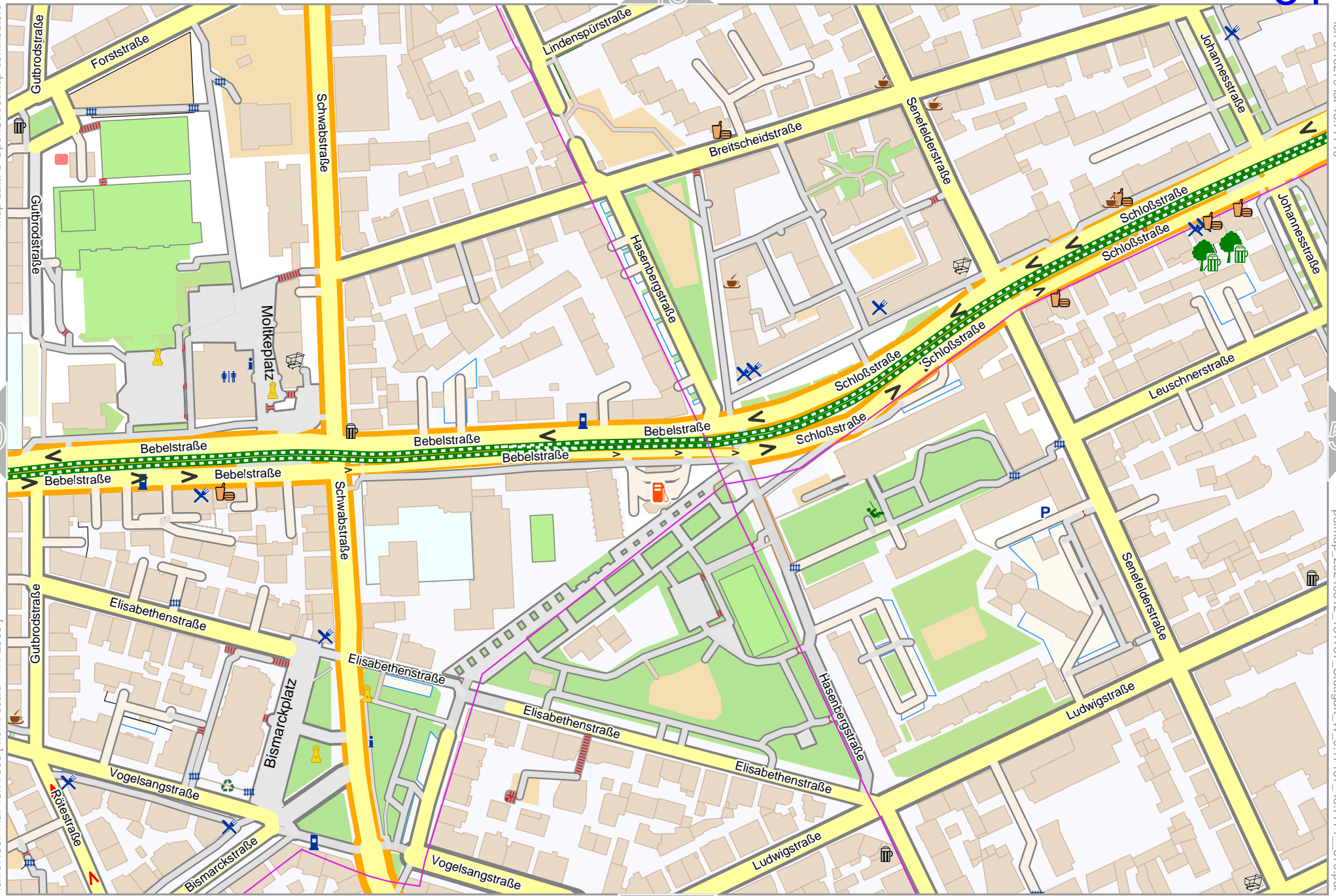
lon 9.16279 lat 48.77710

50

52

lon 9.15371 lat 48.77306 [nom. scale = 1 / 25000]

pdfmap\_20240812\_181757\_Stuttgart\_W\_9.17187\_48.7771\_670.pdf



0 100 m 200 m

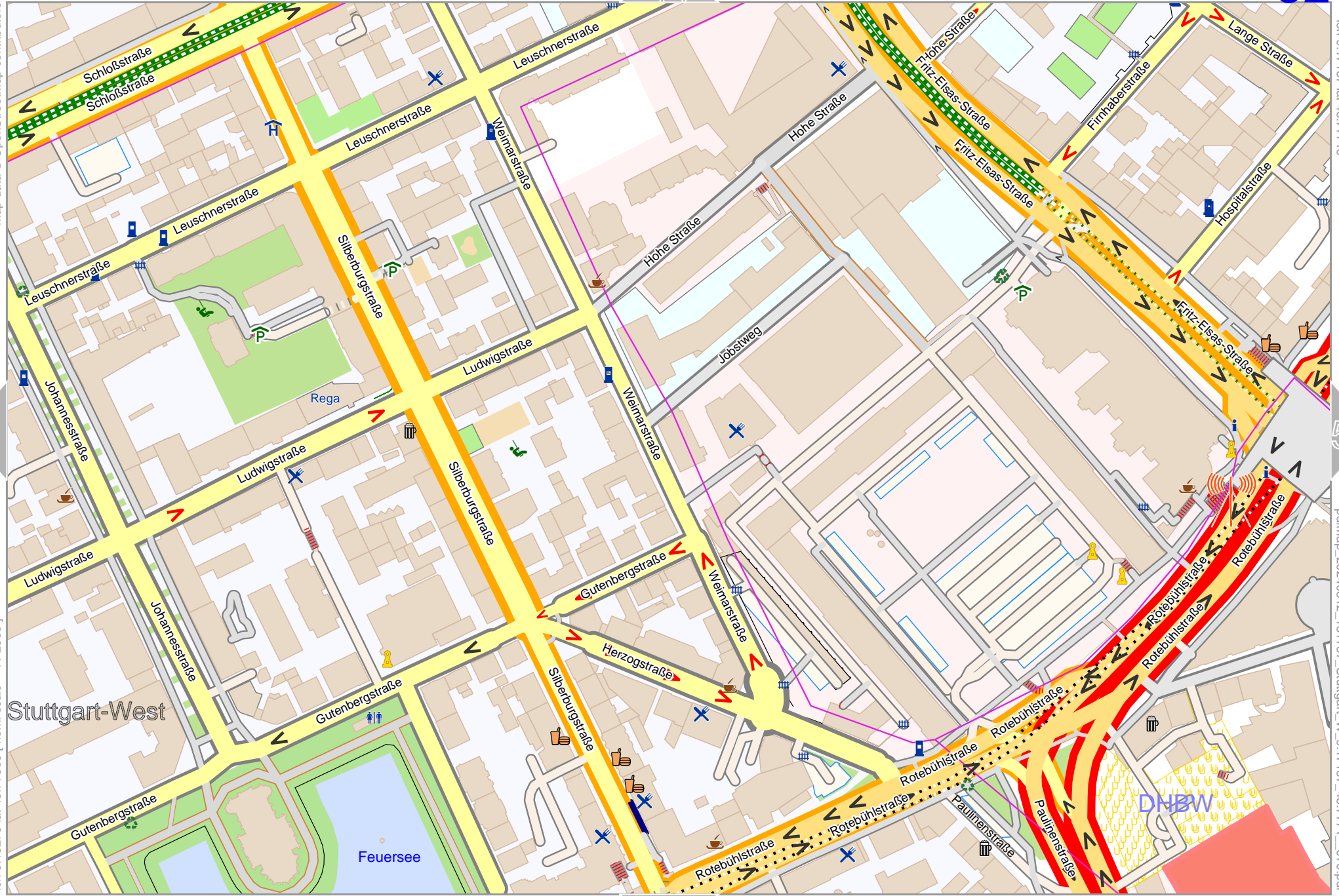
59

Map data © OpenStreetMap contributors

lon 9.16279 lat 48.77306 [ nom. scale = 1 / 2500 ]

lon 9.17187 lat 48.77710

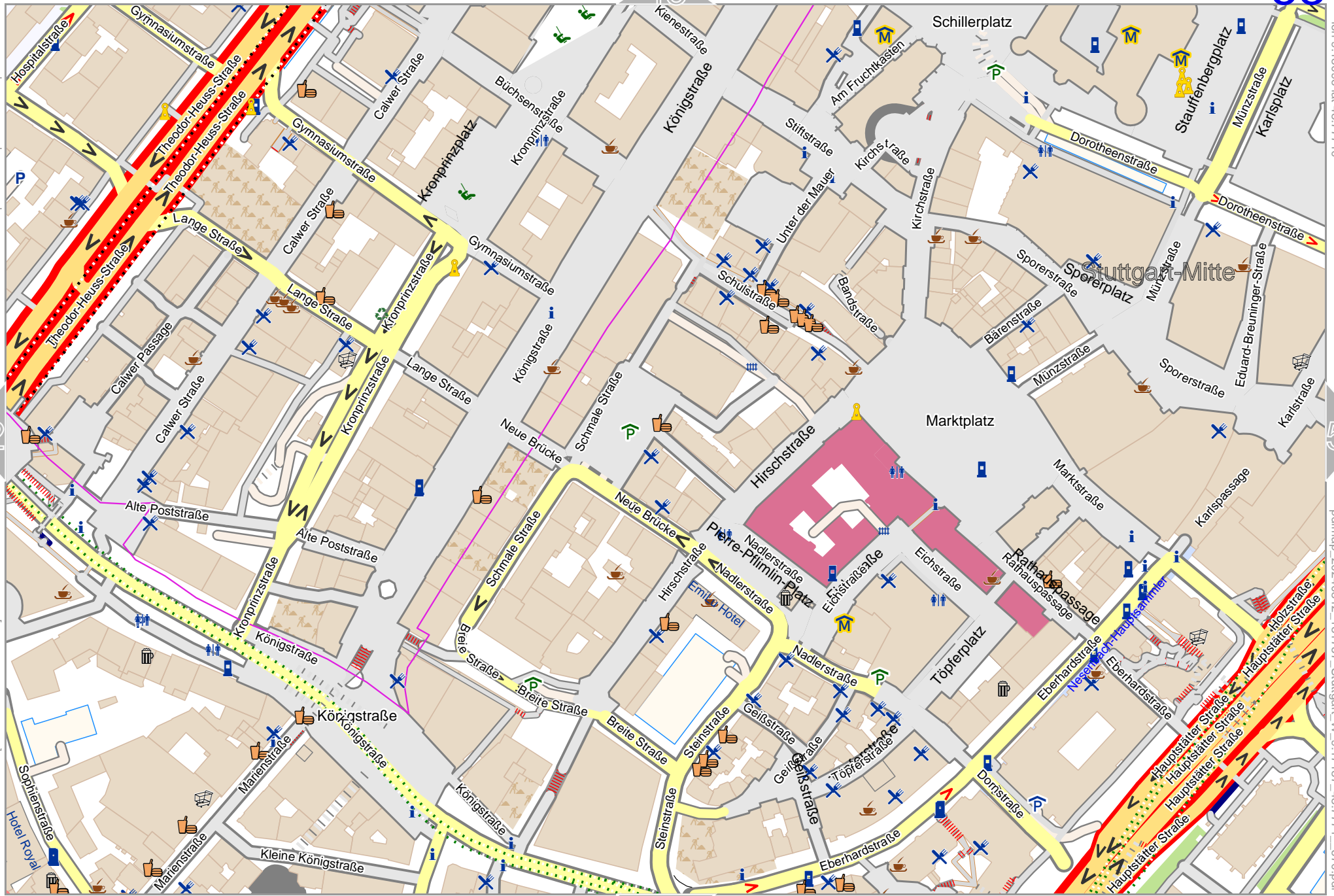
pdfmap\_20240812\_181757\_Stuttgart\_W\_9.17187\_48.7771\_670.pdf



Stuttgart-West

0 100 m 200 m

60

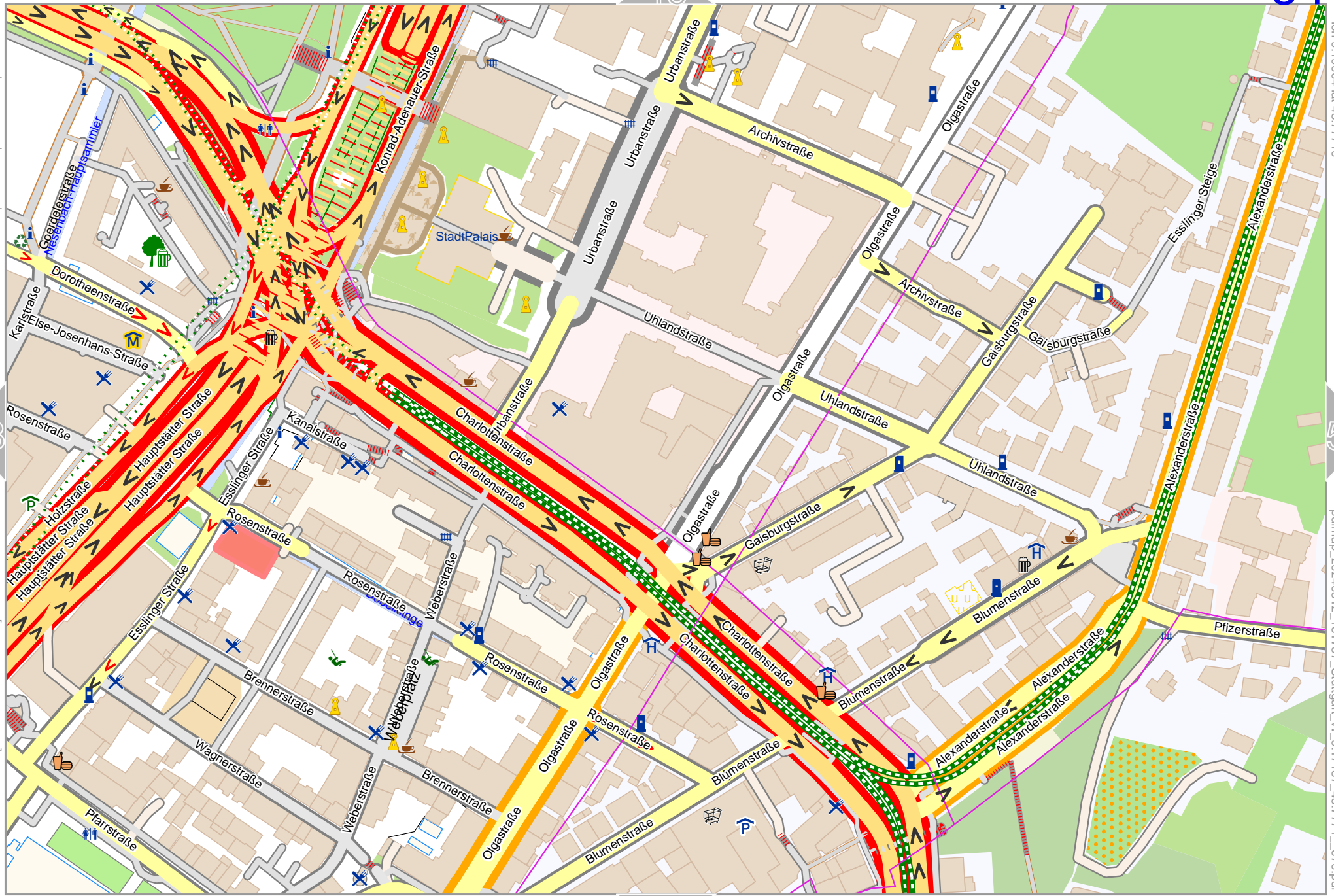


Map data © OpenStreetMap contributors

lon 9.18096 lat 48.77306 | nom. scale = 1 / 25000 |

lon 9.19004 lat 48.77710

pdfmap\_20240812\_181757\_Stuttgart\_W\_9.17187\_48.7771\_670.pdf



0 100 m 200 m

Map data © OpenStreetMap contributors

lon 9.19912 lat 48.77710

lon 9.19004 lat 48.77306 [ nom. scale = 1 / 2500 ]

pdfmap\_20240812\_181757\_Stuttgart\_W\_9.17187\_48.7771\_670.pdf



0 100 m 200 m

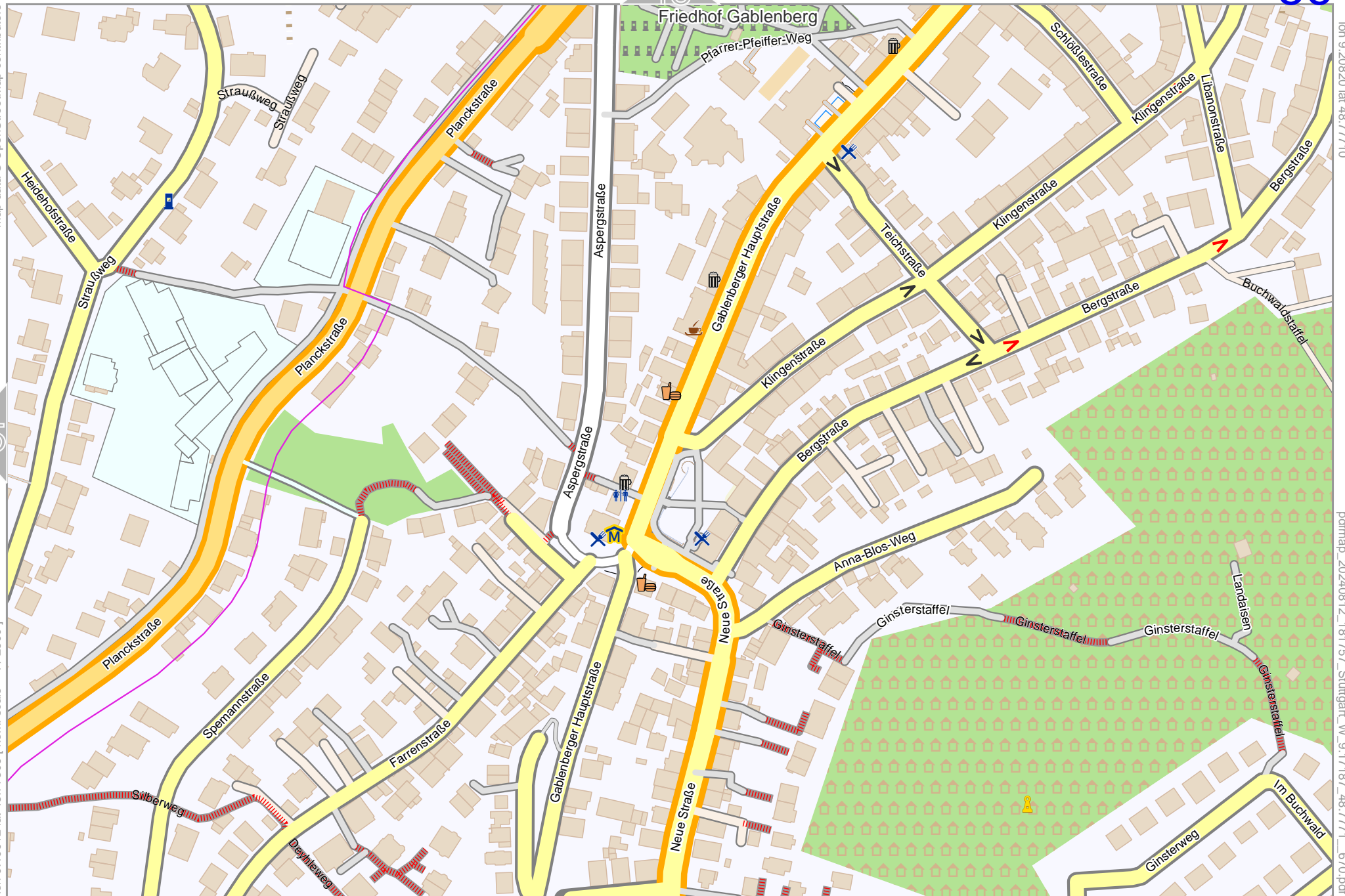
Map data © OpenStreetMap contributors

lon 9.20820 lat 48.77710

pdfmap\_20240812\_181757\_Stuttgart\_W\_9.17187\_48.7771\_670.pdf

55

lon 9.19912 lat 48.77306 [ nom. scale = 1 / 2500 ]



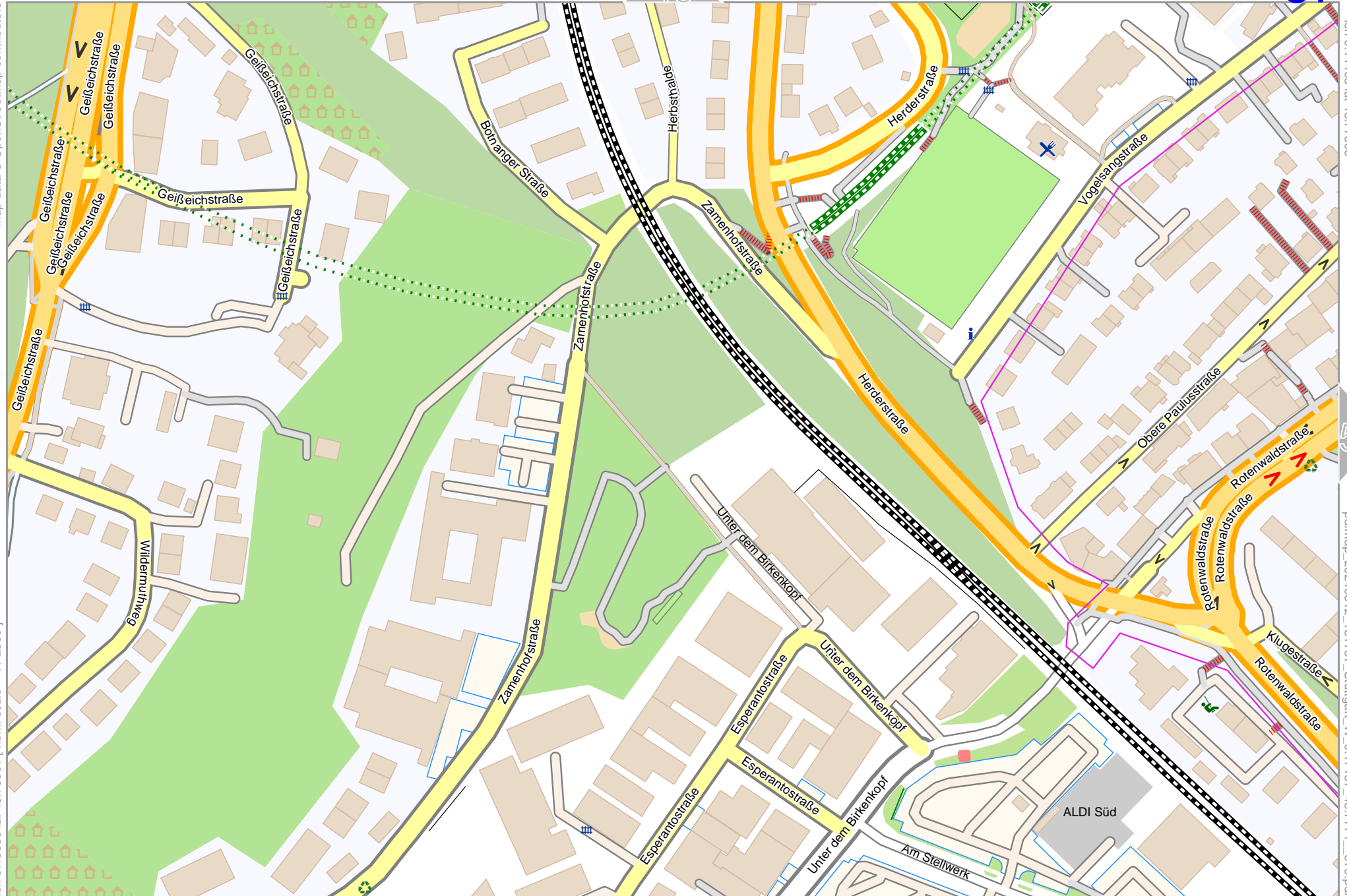
0 100 m 200 m

64



Map data © OpenStreetMap contributors

lon 9.13555 lat 48.76901 [ nom. scale = 1 / 2500 ]



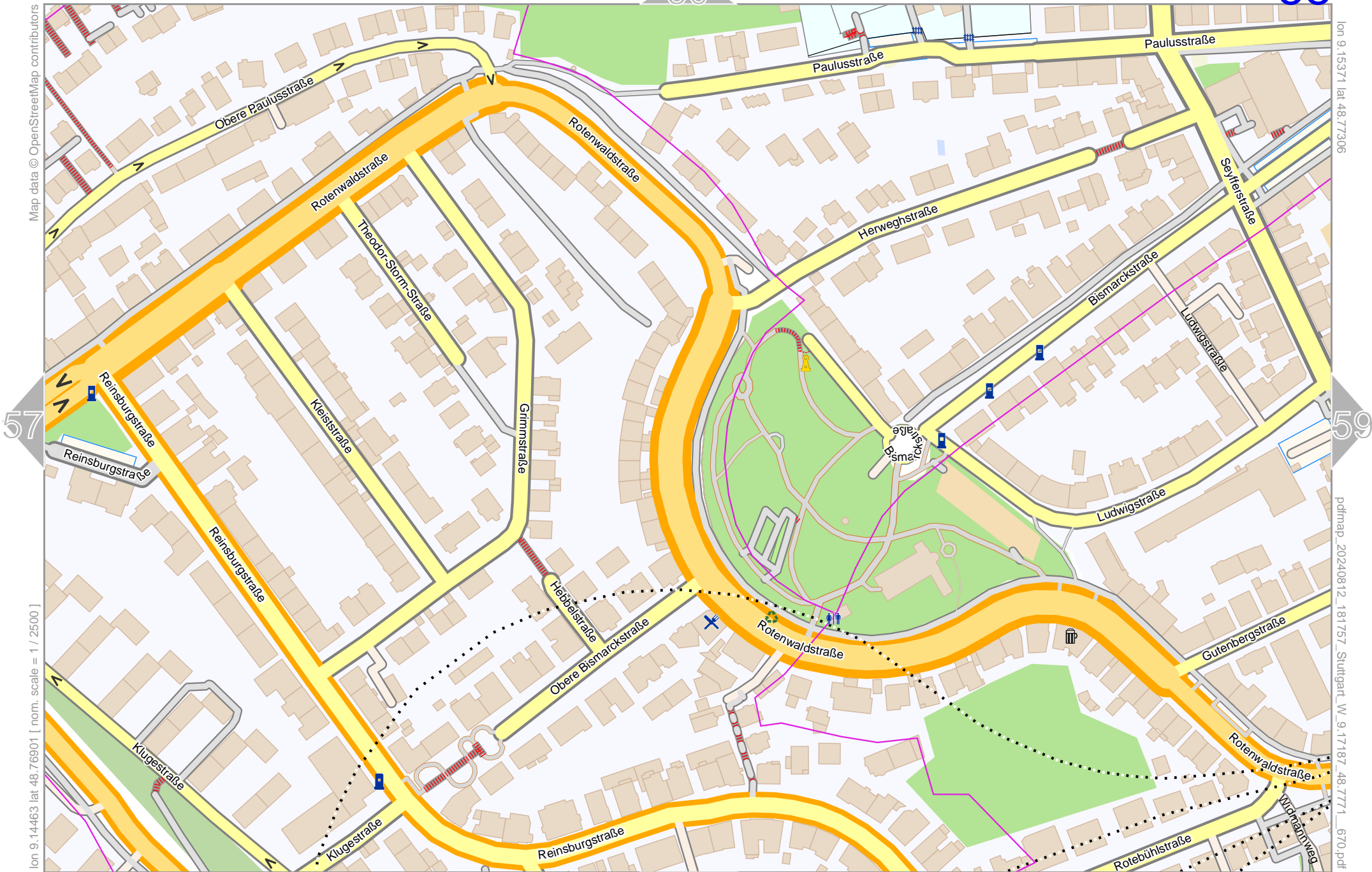
0 100 m 200 m

lon 9.14463 lat 48.77306

pdfmap\_20240812\_181757\_Stuttgart\_W\_9.17187\_48.7771\_670.pdf

Map data © OpenStreetMap contributors

lon 9.15371 lat 48.77306



57

59

lon 9.14463 lat 48.76901 [ nom. scale = 1 / 25000 ]

pdfmap\_20240812\_181757\_Stuttgart\_W\_9.17187\_48.7771\_670.pdf

0 100 m 200 m

66

Map data © OpenStreetMap contributors

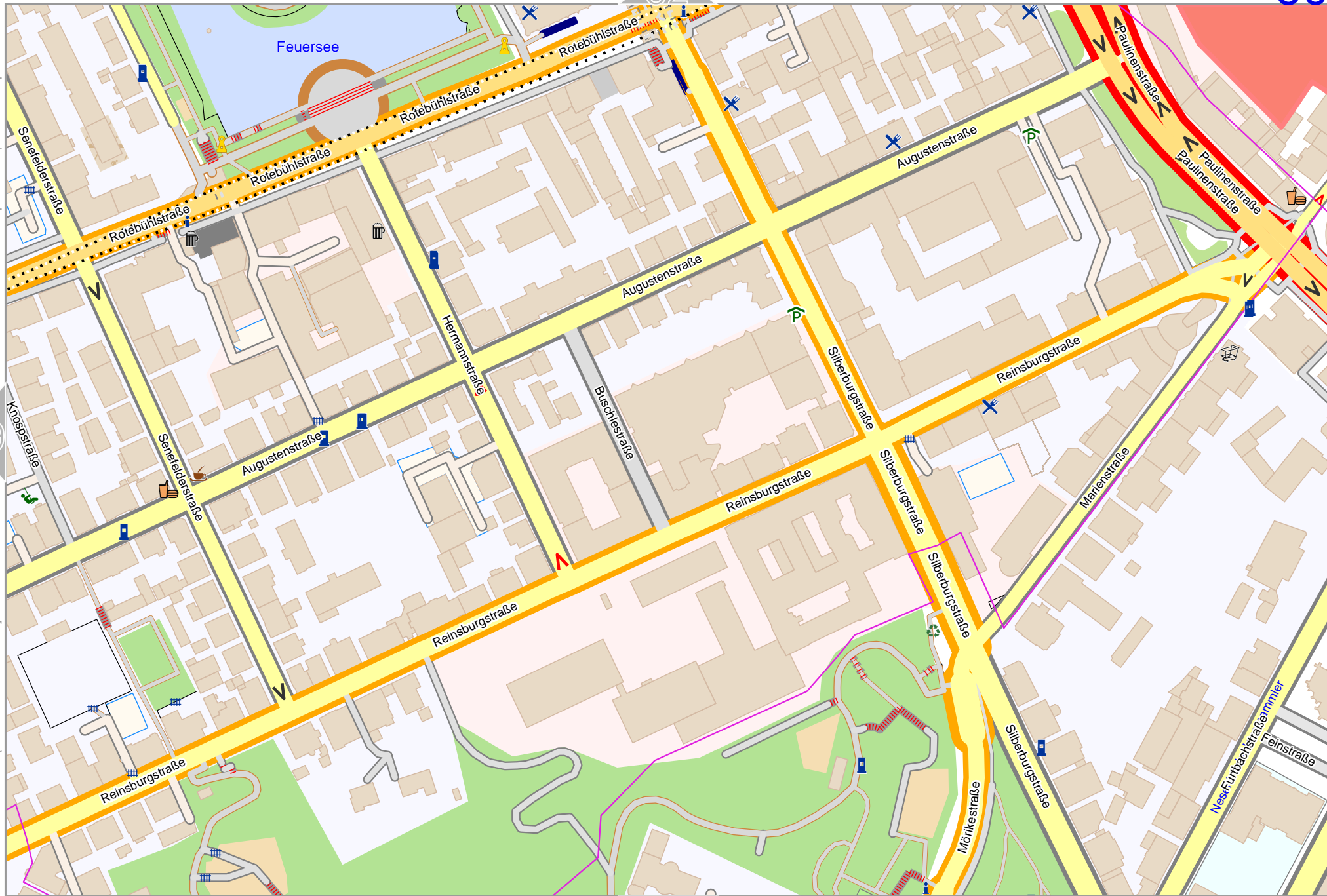
lon 9.15371 lat 48.76901 [norm. scale = 1 / 2500]

lon 9.16279 lat 48.77306

pdfmap\_20240812\_181757\_Stuttgart\_W\_9.17187\_48.7771\_670.pdf

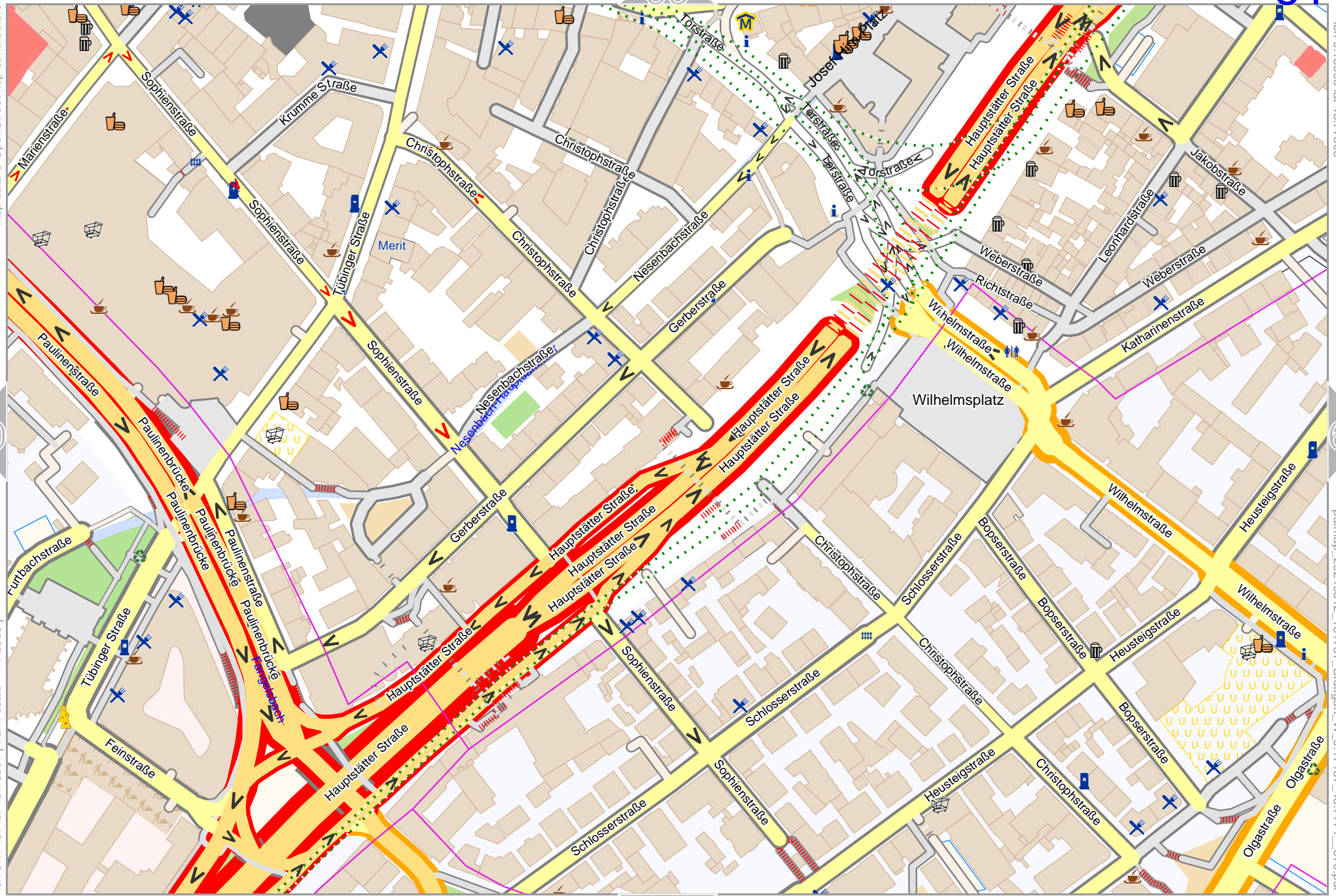


0 100 m 200 m



Map data © OpenStreetMap contributors

lon 9.18096 lat 48.77306



lon 9.17187 lat 48.76901 [ nom. scale = 1 / 25000 ]

pdfmap\_20240812\_181757\_Stuttgart\_W\_9.17187\_48.7771\_670.pdf

0 100 m 200 m

Map data © OpenStreetMap contributors

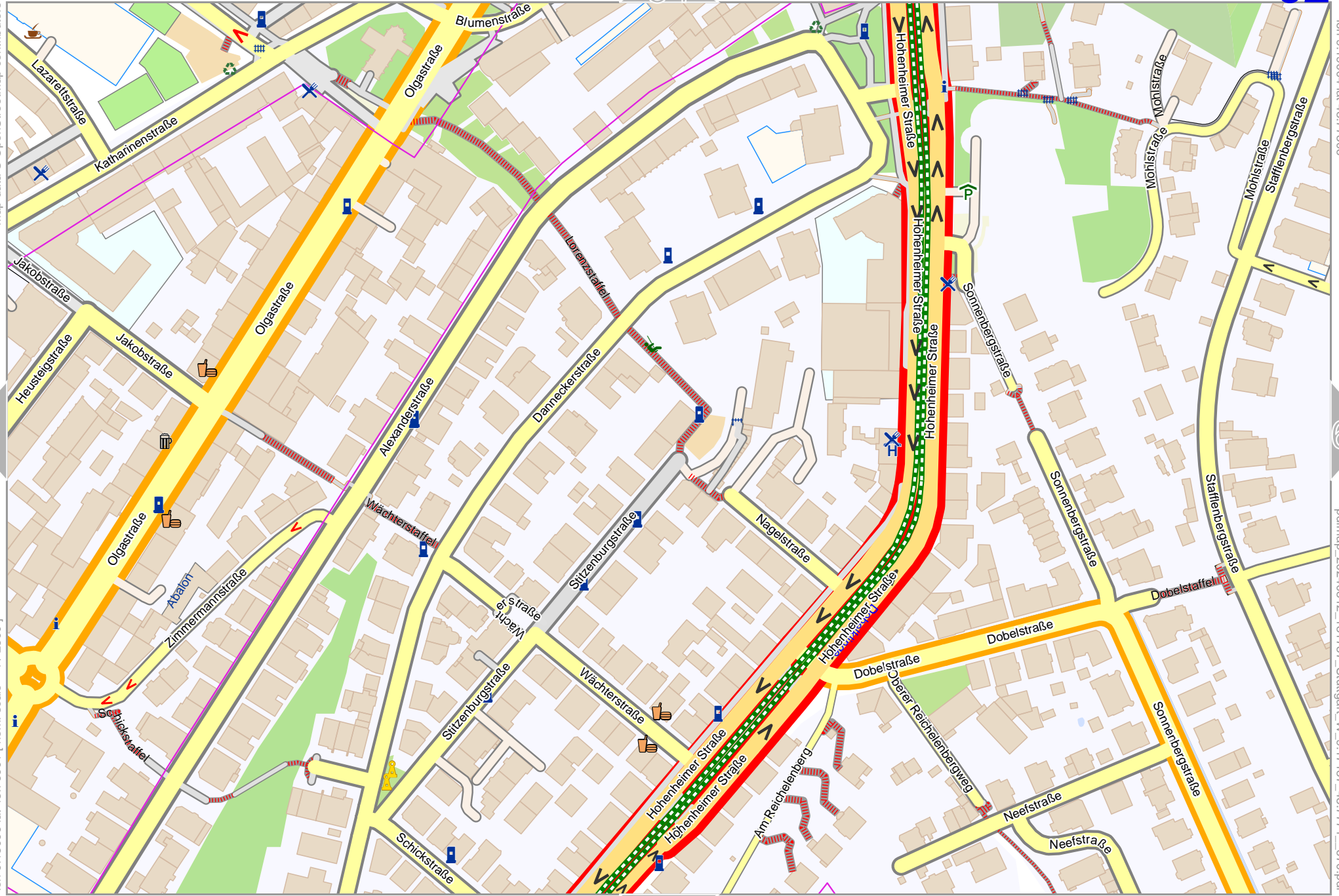
lon 9.19004 lat 48.77306

pdfmap\_20240812\_181757\_Stuttgart\_W\_9.17187\_48.7771\_670.pdf

61

63

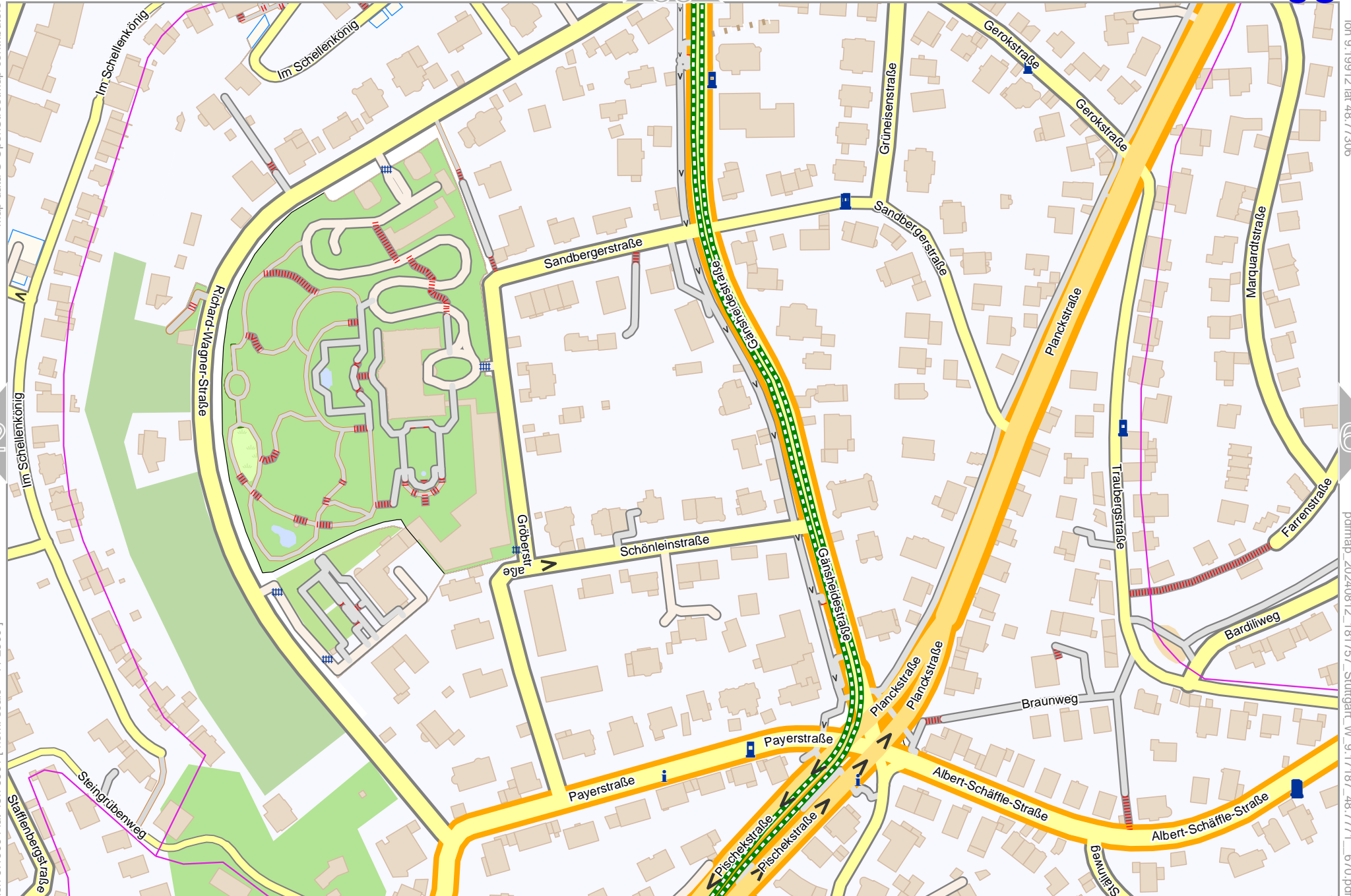
lon 9.18096 lat 48.76901 [nom. scale = 1 / 25000]



0 100 m 200 m

Map data © OpenStreetMap contributors

lon 9.19004 lat 48.76901 [ nom. scale = 1 / 2500 ]



0 100 m 200 m

71

lon 9.19912 lat 48.77306

pdfmap\_20240812\_181757\_Stuttgart\_W\_9.17187\_48.7771\_670.pdf

62

64

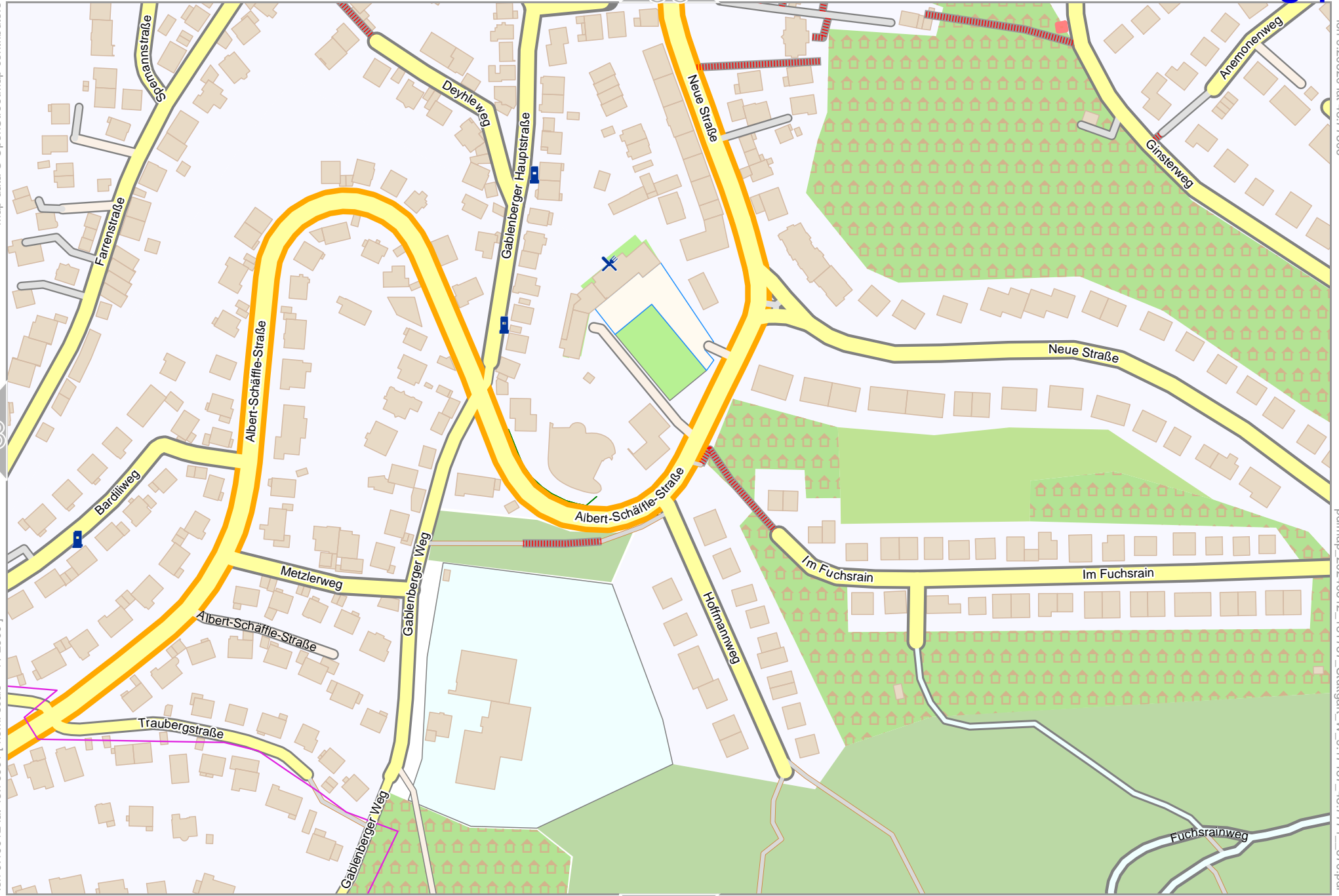
55

Map data © OpenStreetMap contributors

lon 9.19912 lat 48.76901 [ nom. scale = 1 / 2500 ]

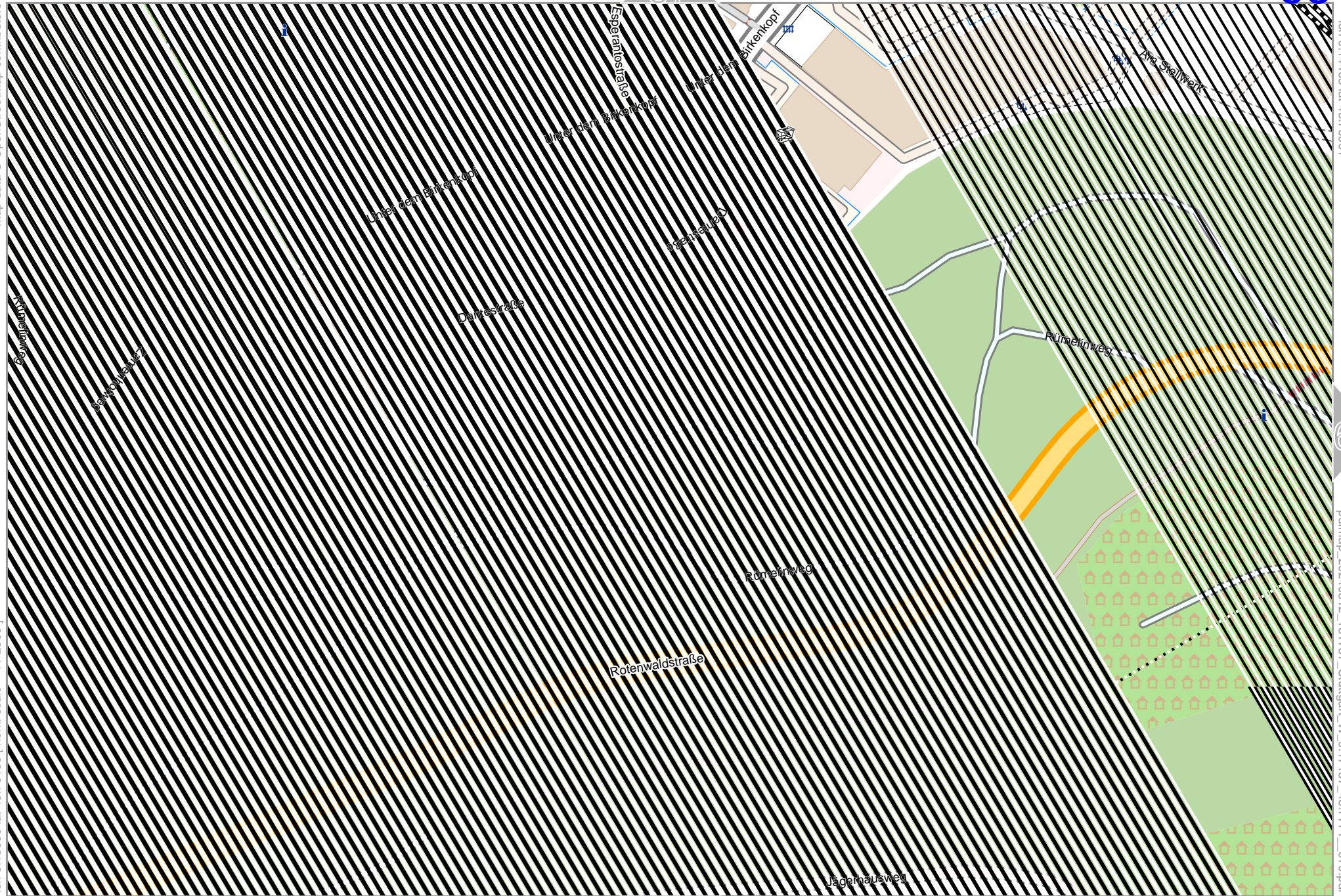
lon 9.20820 lat 48.77306

polmap\_20240812\_181757\_Stuttgart\_W\_9.17187\_48.7771\_670.pdf



0 100 m 200 m



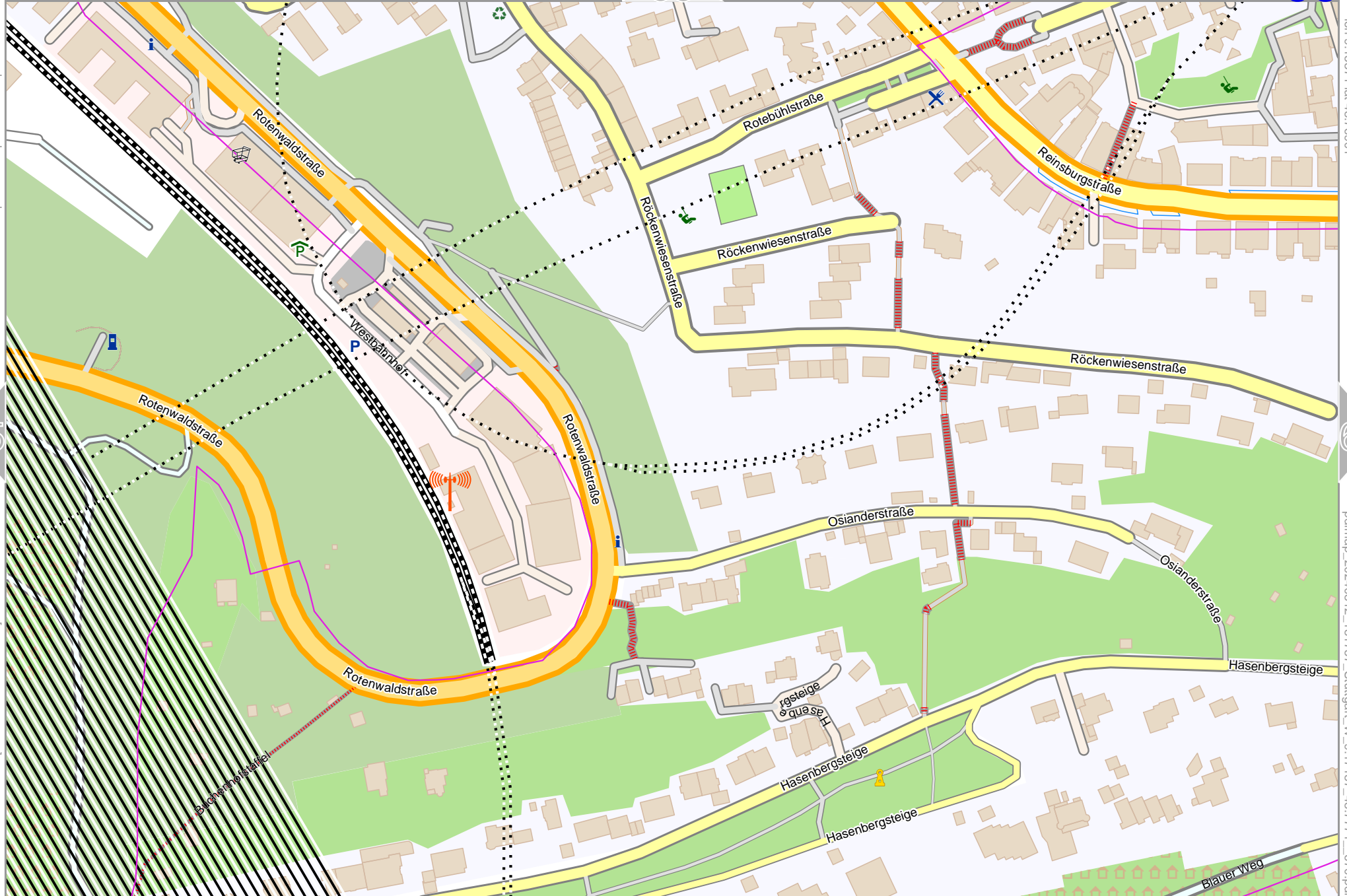


Map data © OpenStreetMap contributors

lon 9.15371 lat 48.76901

pdfmap\_20240812\_181757\_Stuttgart\_W\_9.17187\_48.7771\_670.pdf

lon 9.14463 lat 48.76496 [ nom. scale = 1 / 25000 ]



65

67

58

74

0 100 m 200 m

59

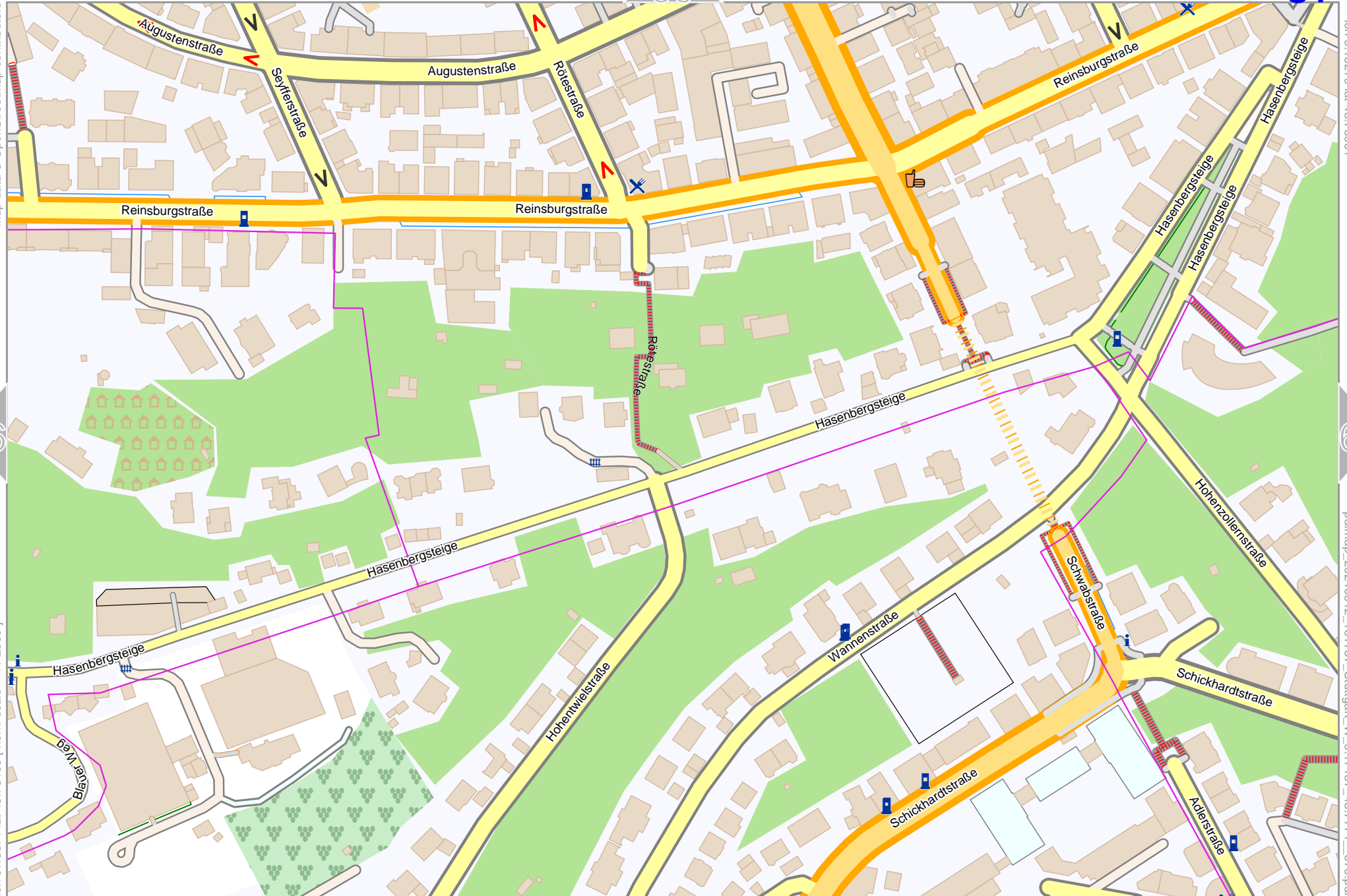
67

Map data © OpenStreetMap contributors

lon 9.16279 lat 48.76901

lon 9.15371 lat 48.76496 [ nom. scale = 1 / 2500 ]

pdfmap\_20240812\_181757\_Stuttgart\_W\_9.17187\_48.7771\_670.pdf



0 100 m 200 m

75

Map data © OpenStreetMap contributors

lon 9.17187 lat 48.76901

potlmap\_20240812\_181757\_Stuttgart\_W\_9.17187\_48.7771\_670.pdf

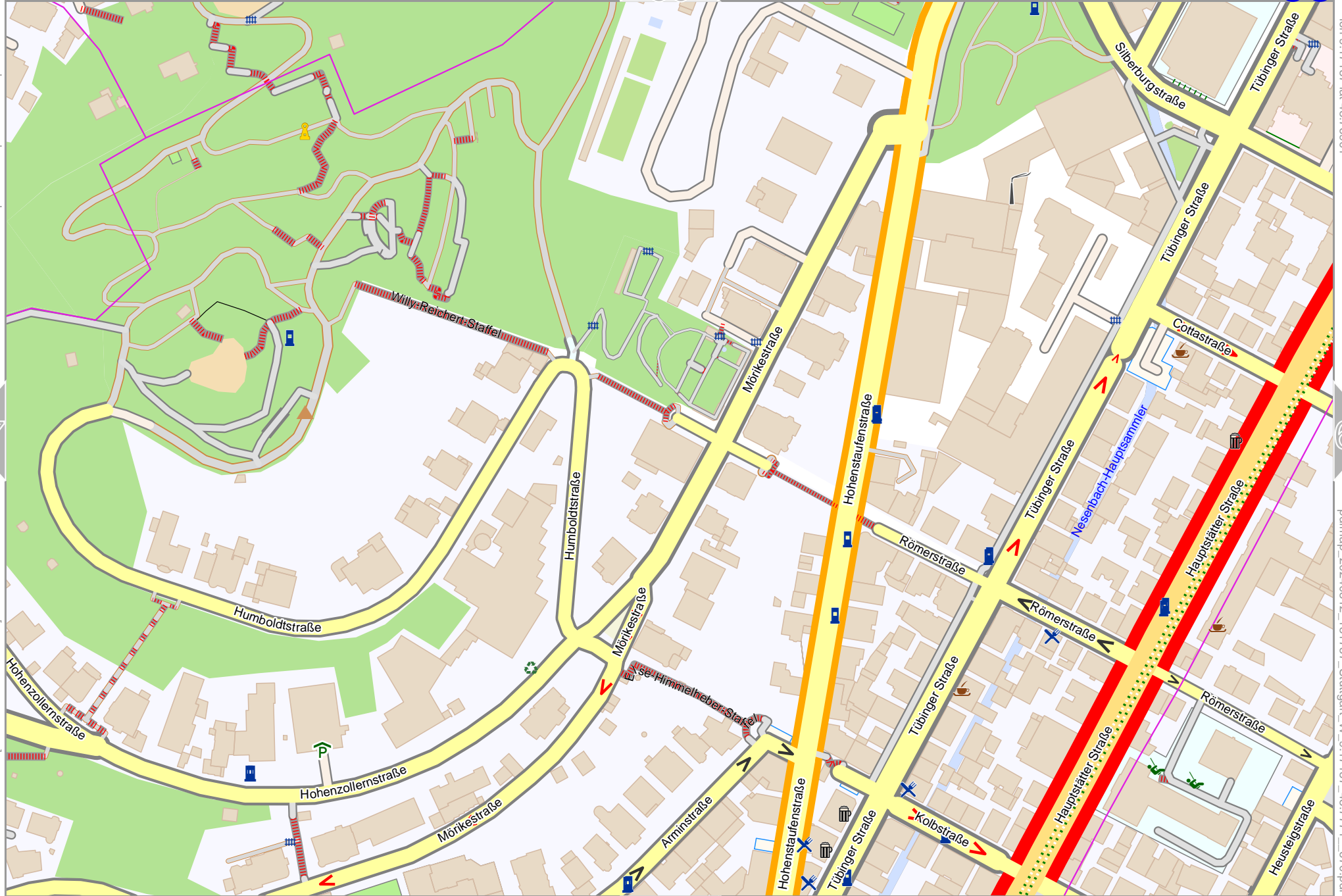
67

69

60

76

lon 9.16279 lat 48.76496 [nom. scale = 1 / 2500]



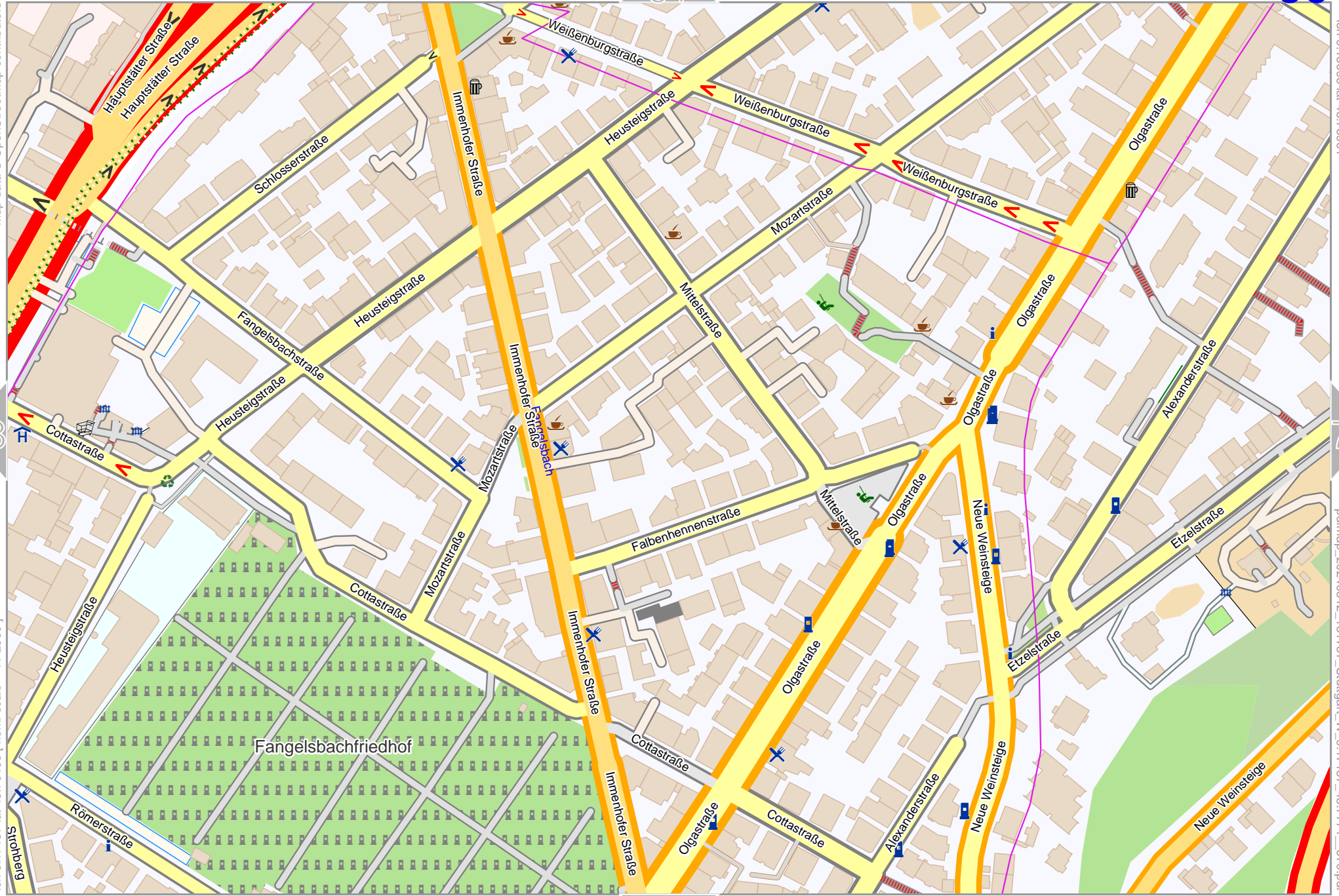
0 100 m 200 m

Map data © OpenStreetMap contributors

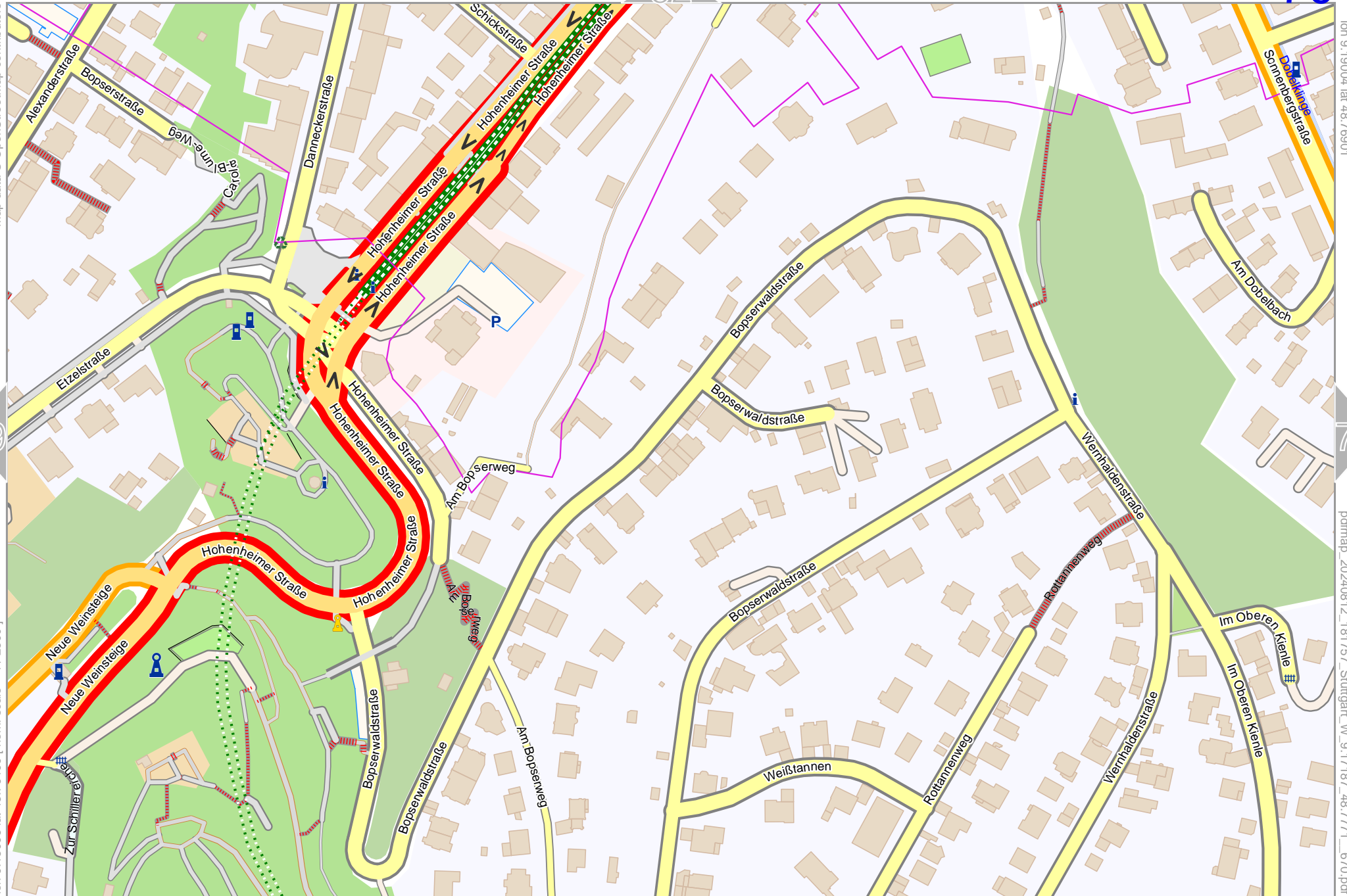
lon 9.17187 lat 48.76496 [ nom. scale = 1 / 25000 ]

lon 9.18096 lat 48.76901

pdfmap\_20240812\_181757\_Stuttgart\_W\_9.17187\_48.7771\_670.pdf



0 100 m 200 m

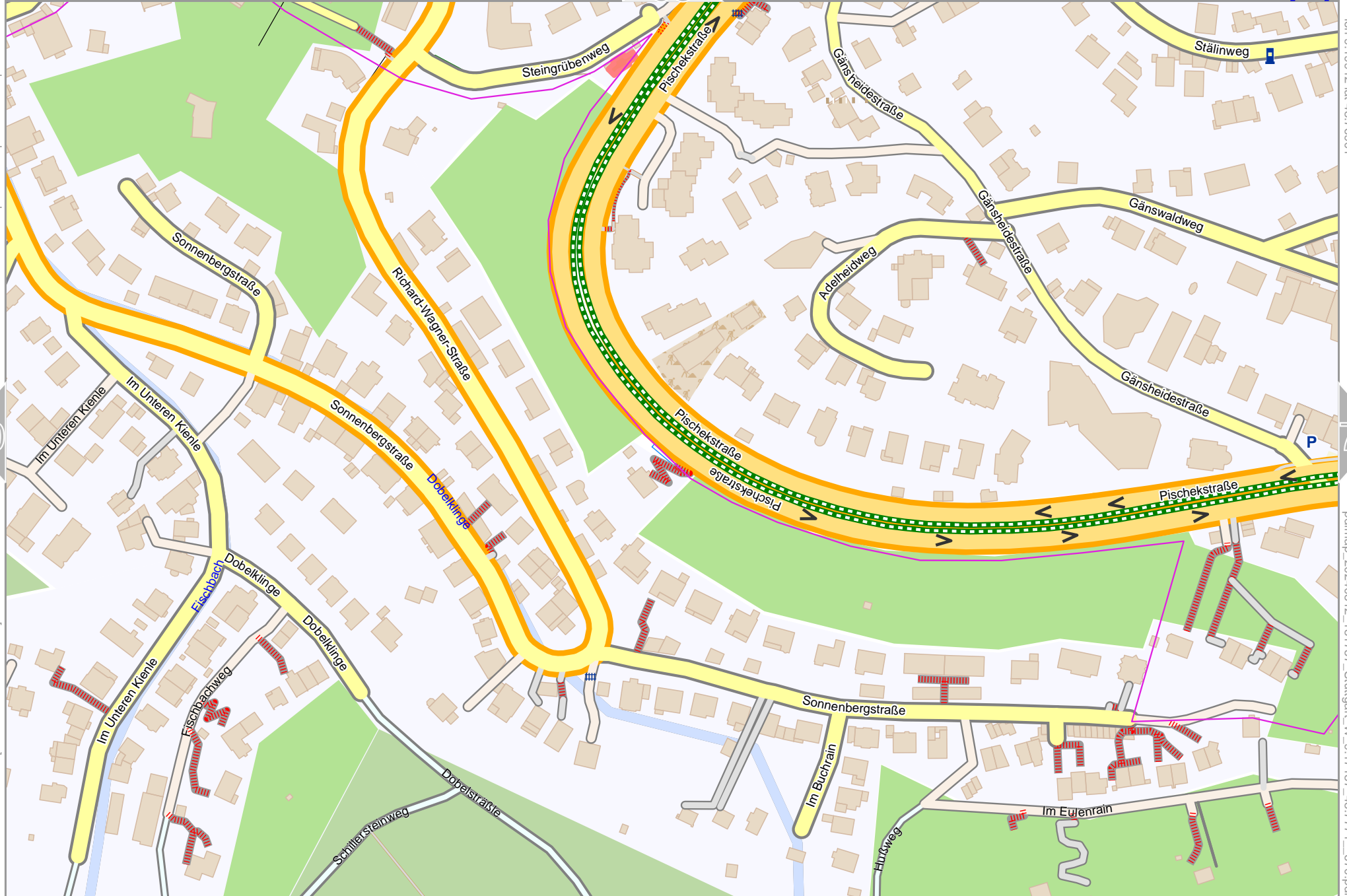


Map data © OpenStreetMap contributors

lon 9.19912 lat 48.76901

pdfmap\_20240812\_181757\_Stuttgart\_W\_9.17187\_48.7771\_670.pdf

lon 9.19004 lat 48.76496 [ nom. scale = 1 / 25000 ]



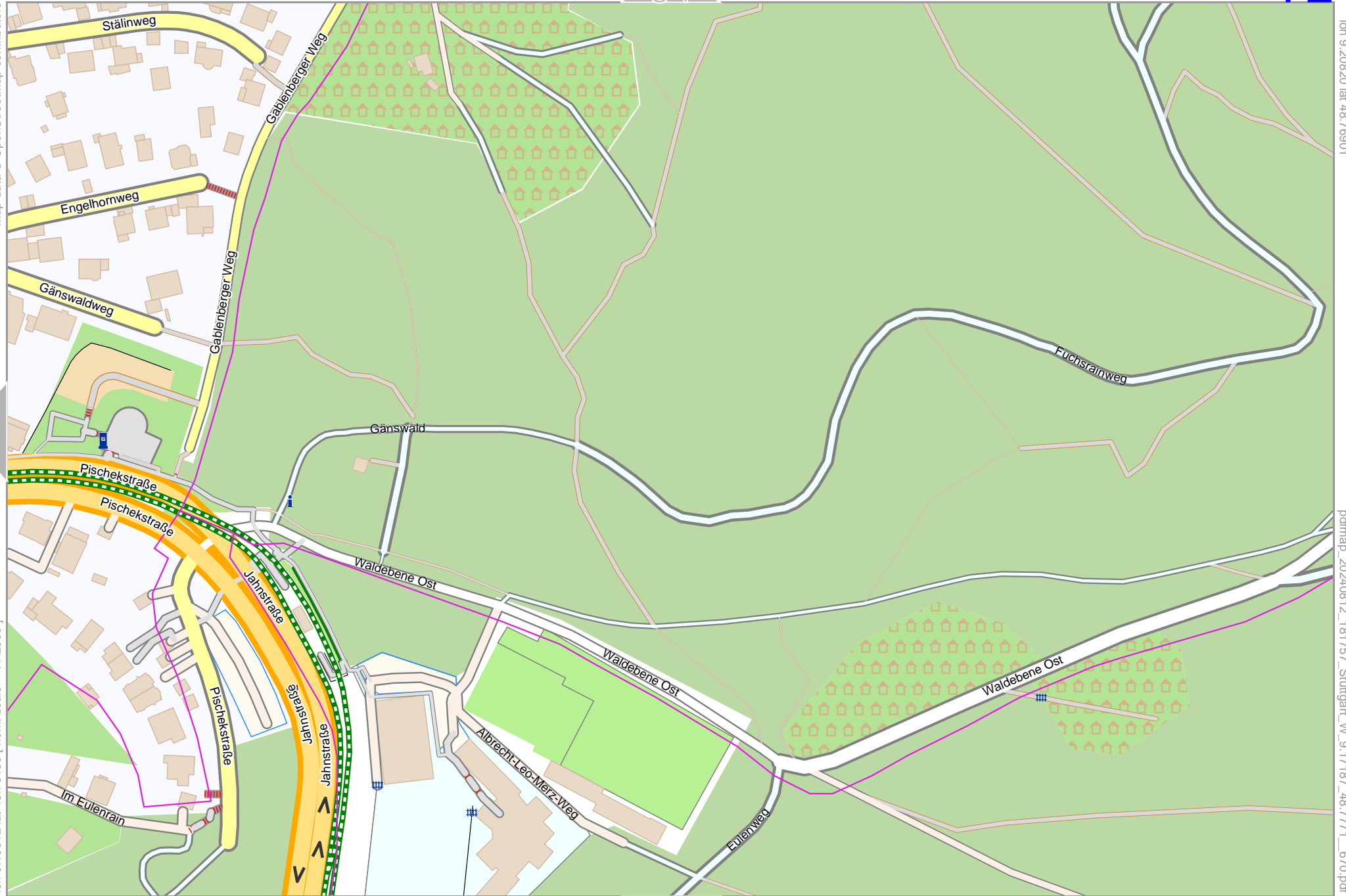
0 100 m 200 m

Map data © OpenStreetMap contributors

lon 9.20820 lat 48.76901

pdfmap\_20240812\_181757\_Stuttgart\_W\_9.17187\_48.7771\_670.pdf

lon 9.19912 lat 48.76496 [ nom. scale = 1 / 2500 ]



71

80

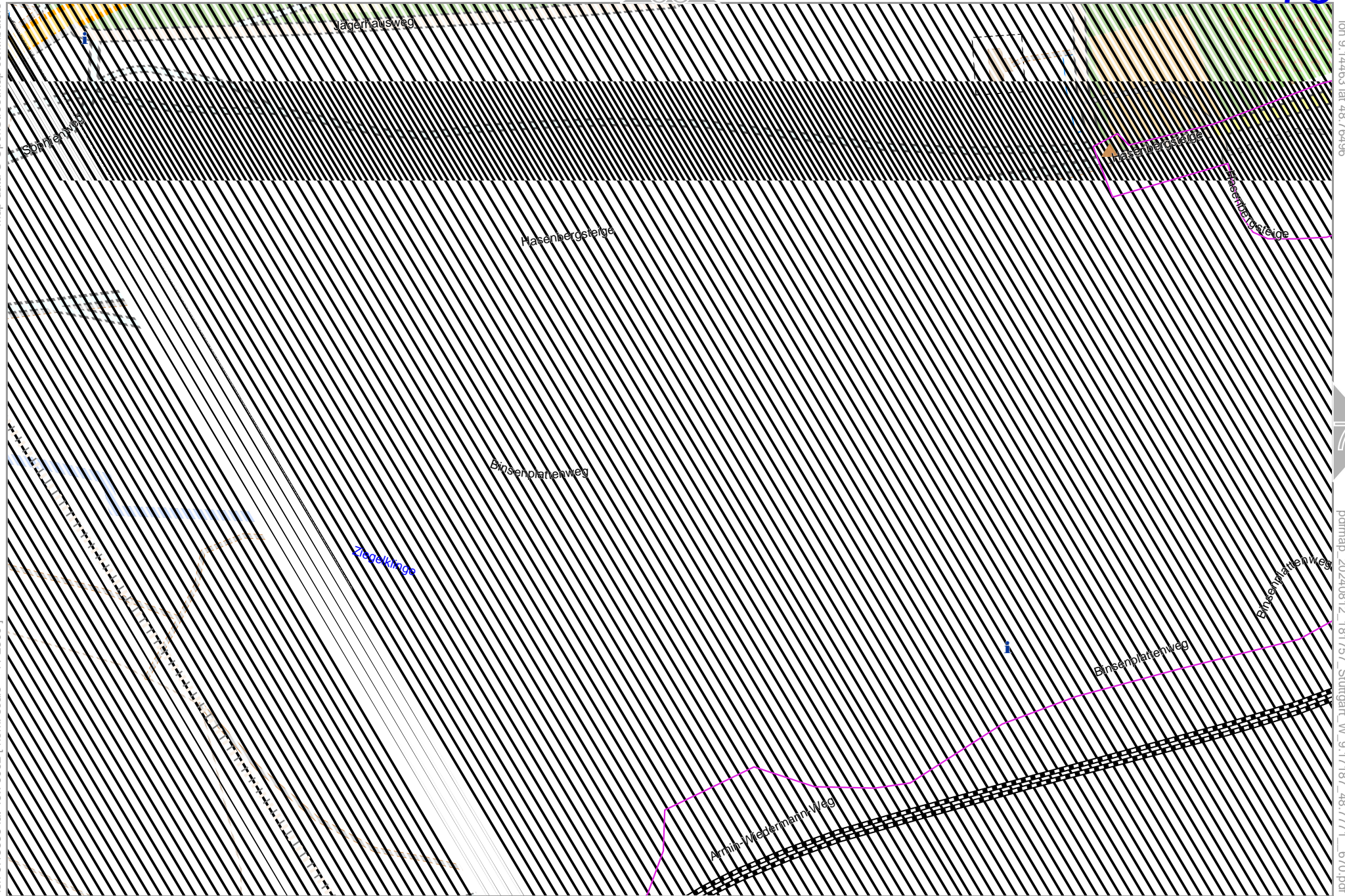


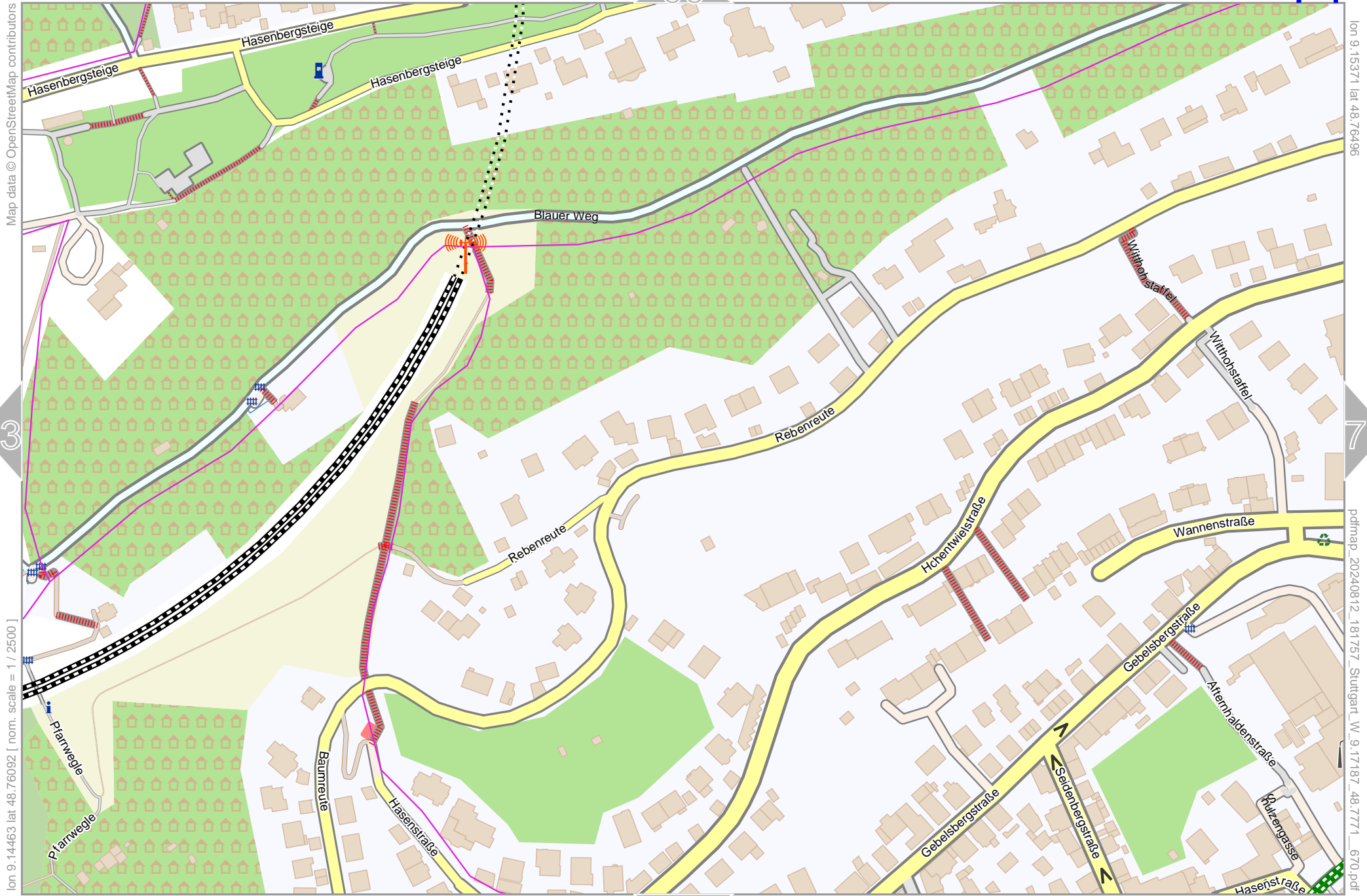
Map data © OpenStreetMap contributors

lon 9.14463 lat 48.76496

lon 9.13555 lat 48.76092 [ nom. scale = 1 / 2500 ]

pdfmap\_20240812\_181757\_Stuttgart\_W\_9.17197\_48.7771\_670.pdf





Map data © OpenStreetMap contributors

lon 9.14463 lat 48.76092 [norm. scale = 1 / 25000]

lon 9.15371 lat 48.76496

pdfmap\_20240812\_181757\_Stuttgart\_W\_9.17187\_48.7771\_670.pdf

66

74

73

75

82

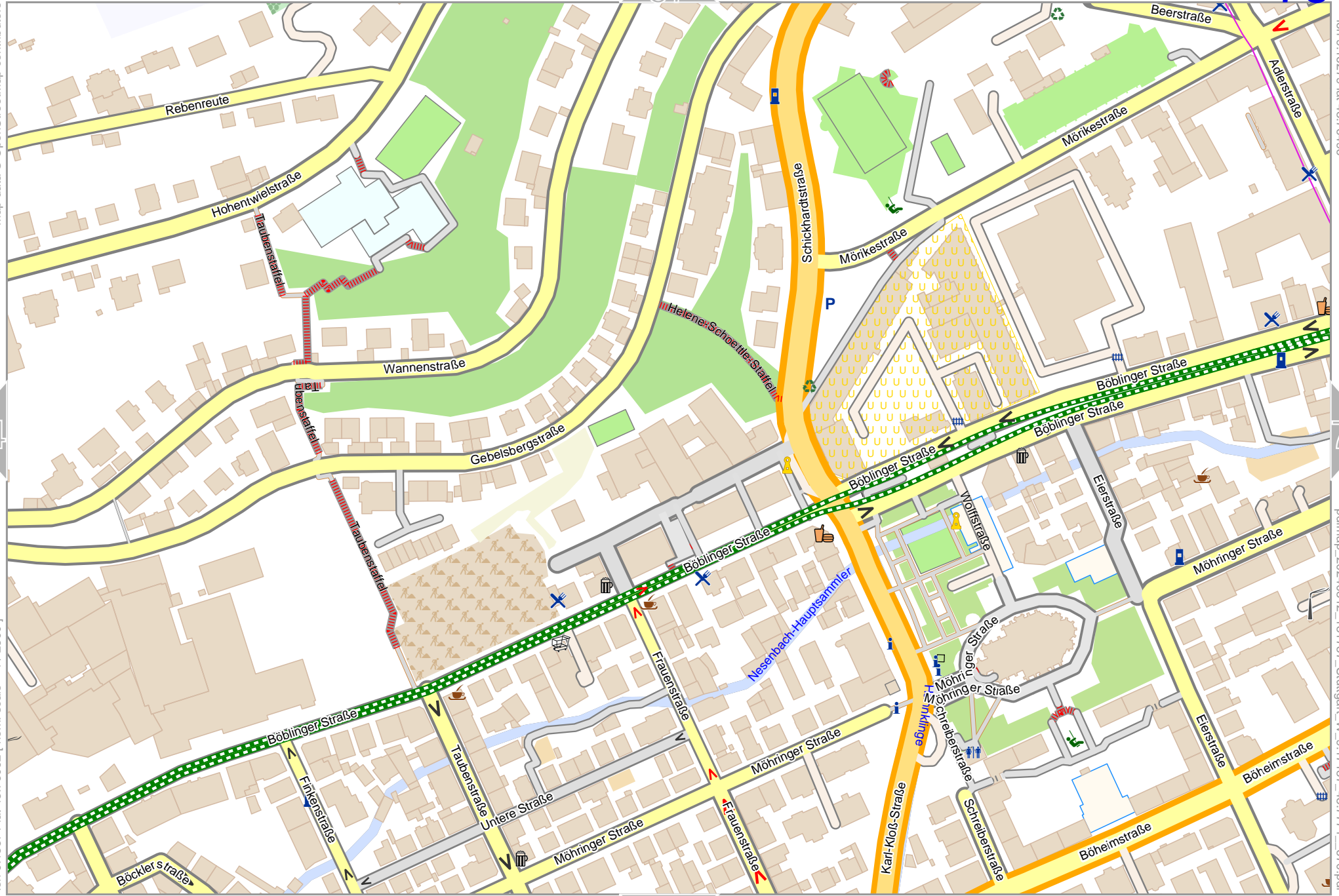
0 100 m 200 m

Map data © OpenStreetMap contributors

lon 9.16279 lat 48.76496

lon 9.15371 lat 48.76092 [nom. scale = 1/2500]

pdfmap\_20240812\_181757\_Stuttgart\_W\_9.17187\_48.7771\_670.pdf



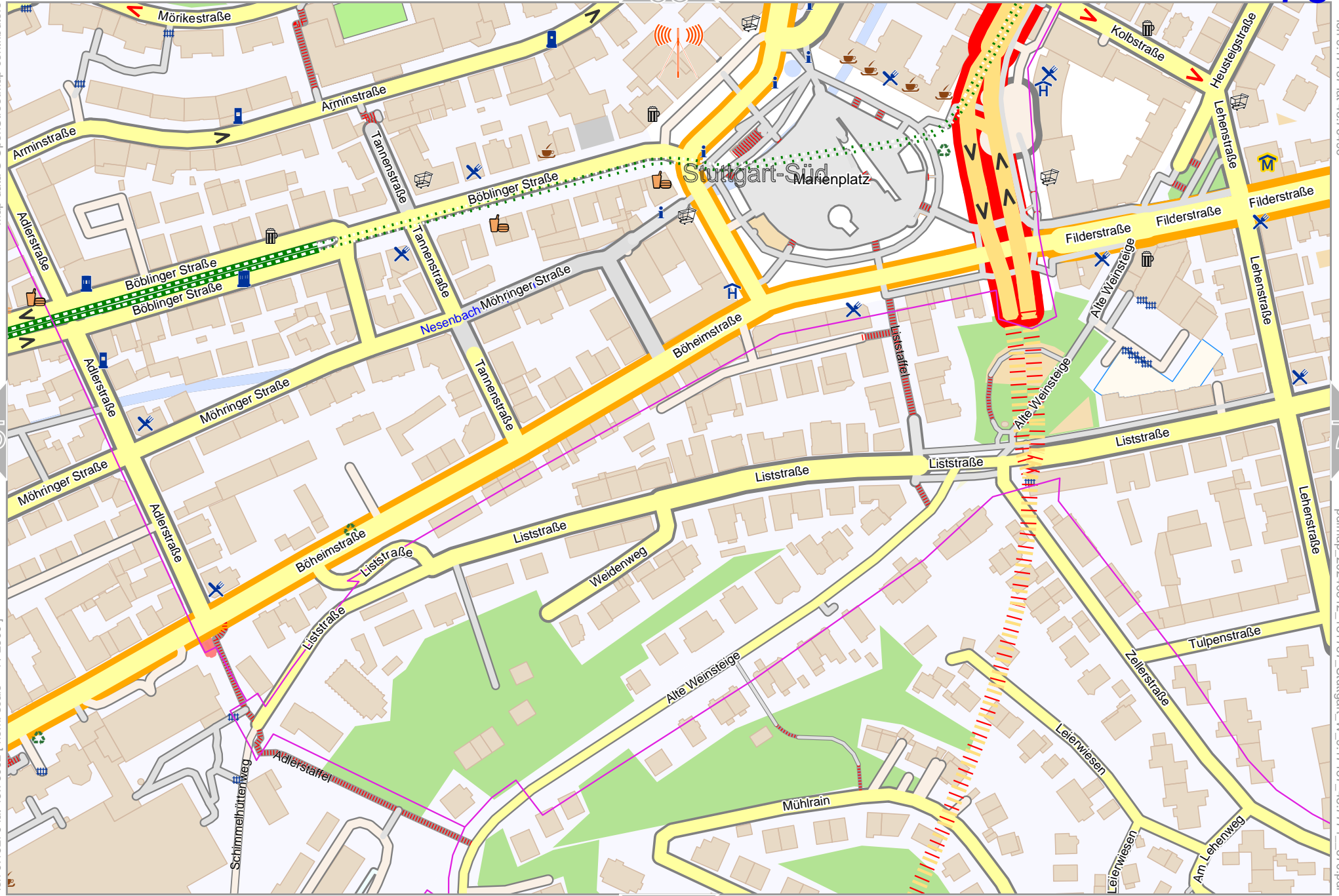
0 100 m 200 m

Map data © OpenStreetMap contributors

lon 9.16279 lat 48.76092 [ nom. scale = 1 / 2500 ]

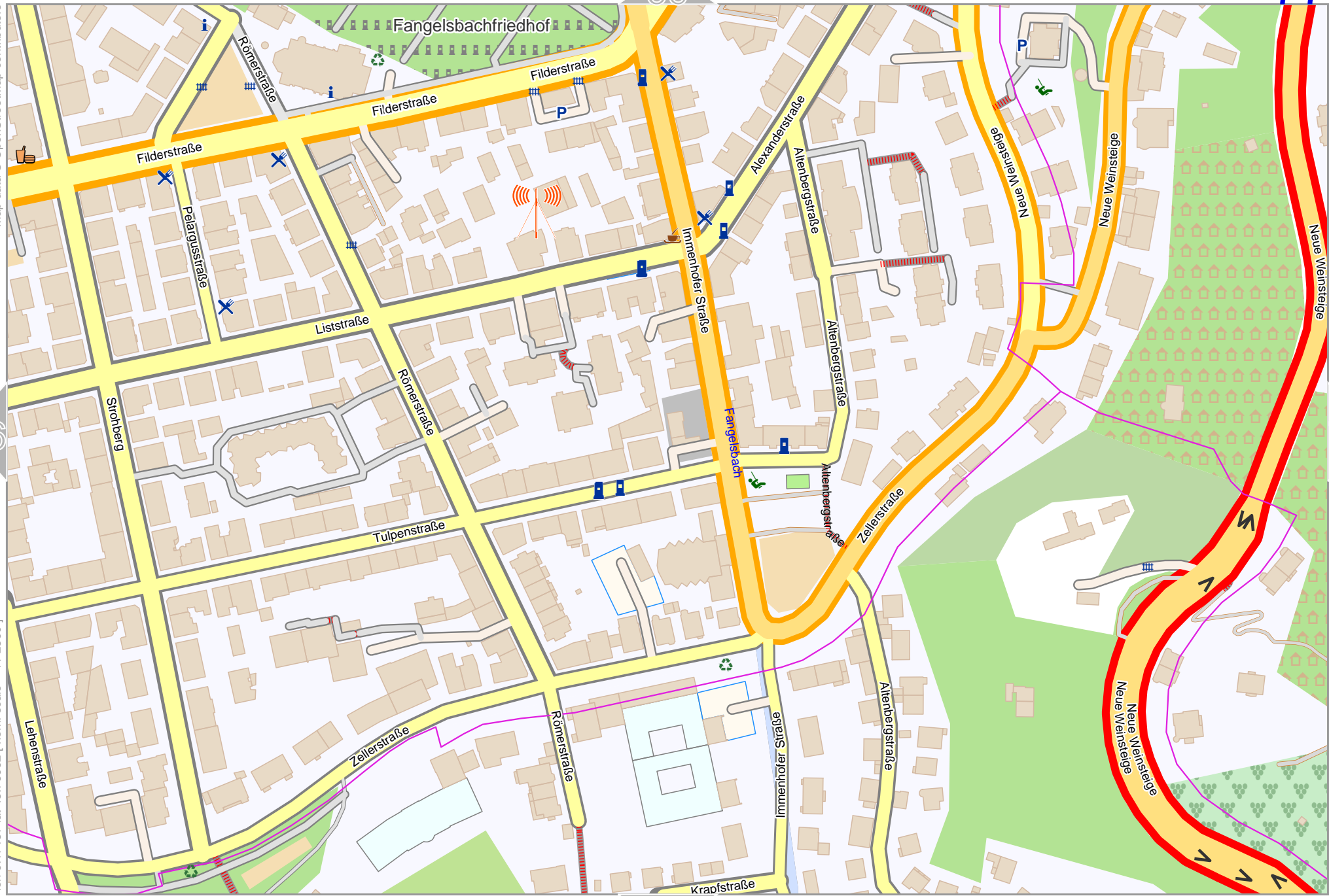
lon 9.17187 lat 48.76496

pdfmap\_20240812\_181757\_Stuttgart\_W\_9.17187\_48.7771\_670.pdf



Map data © OpenStreetMap contributors

lon 9.17187 lat 48.76092 [ nom. scale = 1 / 2500 ]



0 100 m 200 m

lon 9.18096 lat 48.76496

pdfmap\_20240812\_181757\_Stuttgart\_W\_9.17187\_48.7771\_670.pdf

76

69

77

78

85

Map data © OpenStreetMap contributors

lon 9.19004 lat 48.76496



lon 9.18096 lat 48.76092 [ nom. scale = 1 / 2500 ]

pdfmap\_20240812\_181757\_Stuttgart\_W\_9.17187\_48.7771\_670.pdf

0 100 m 200 m

Map data © OpenStreetMap contributors

lon 9.19912 lat 48.76496



lon 9.19004 lat 48.76092 [ nom. scale = 1 / 2500 ]

polrmap\_20240812\_181757\_Stuttgart\_W\_9.17187\_48.7771\_670.pdf

0 100 m 200 m

Map data © OpenStreetMap contributors

lon 9.20820 lat 48.76496

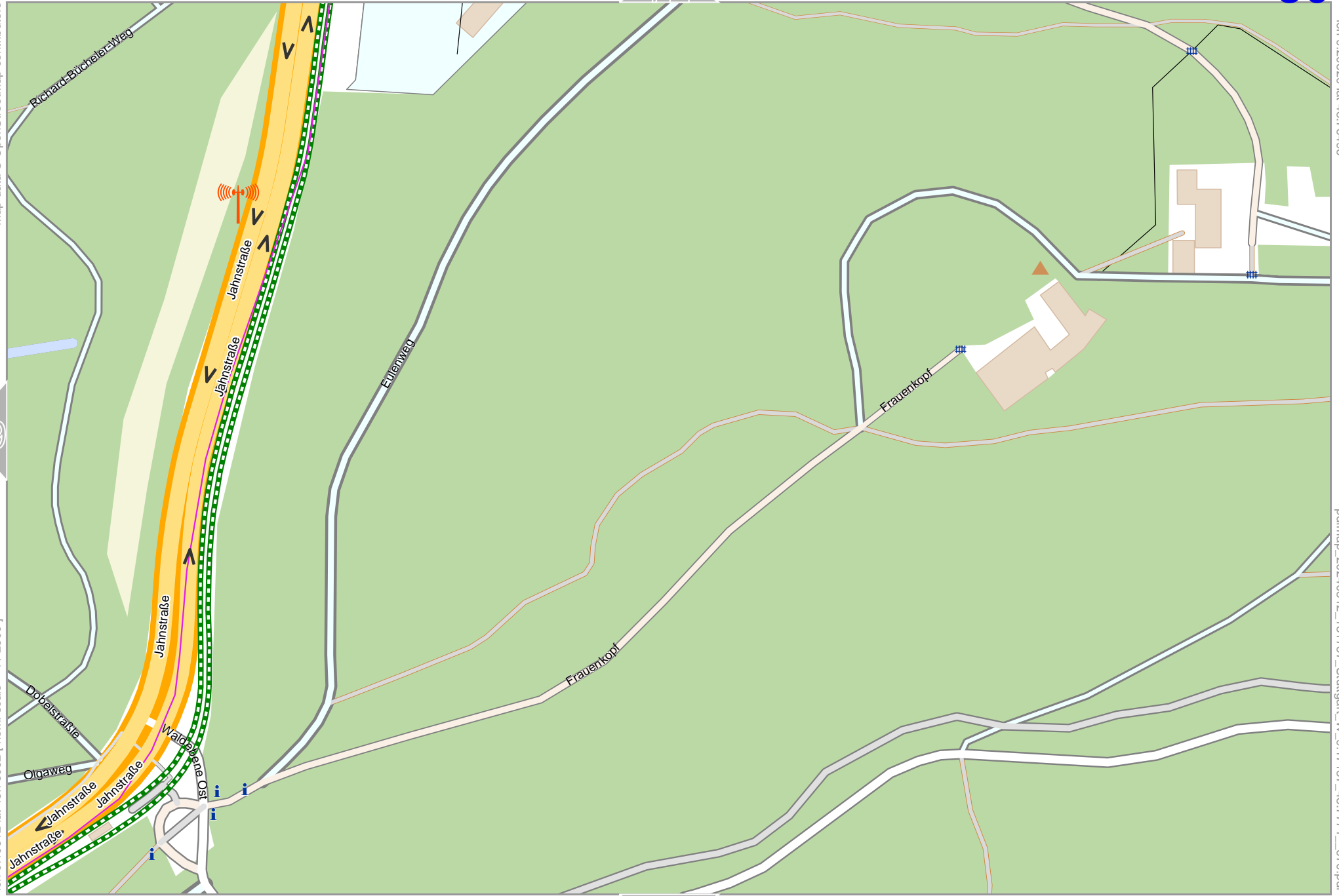
pdfmap\_20240812\_181757\_Stuttgart\_W\_9.17187\_48.7771\_670.pdf

lon 9.19912 lat 48.76092 [ norm. scale = 1 / 2500 ]

79

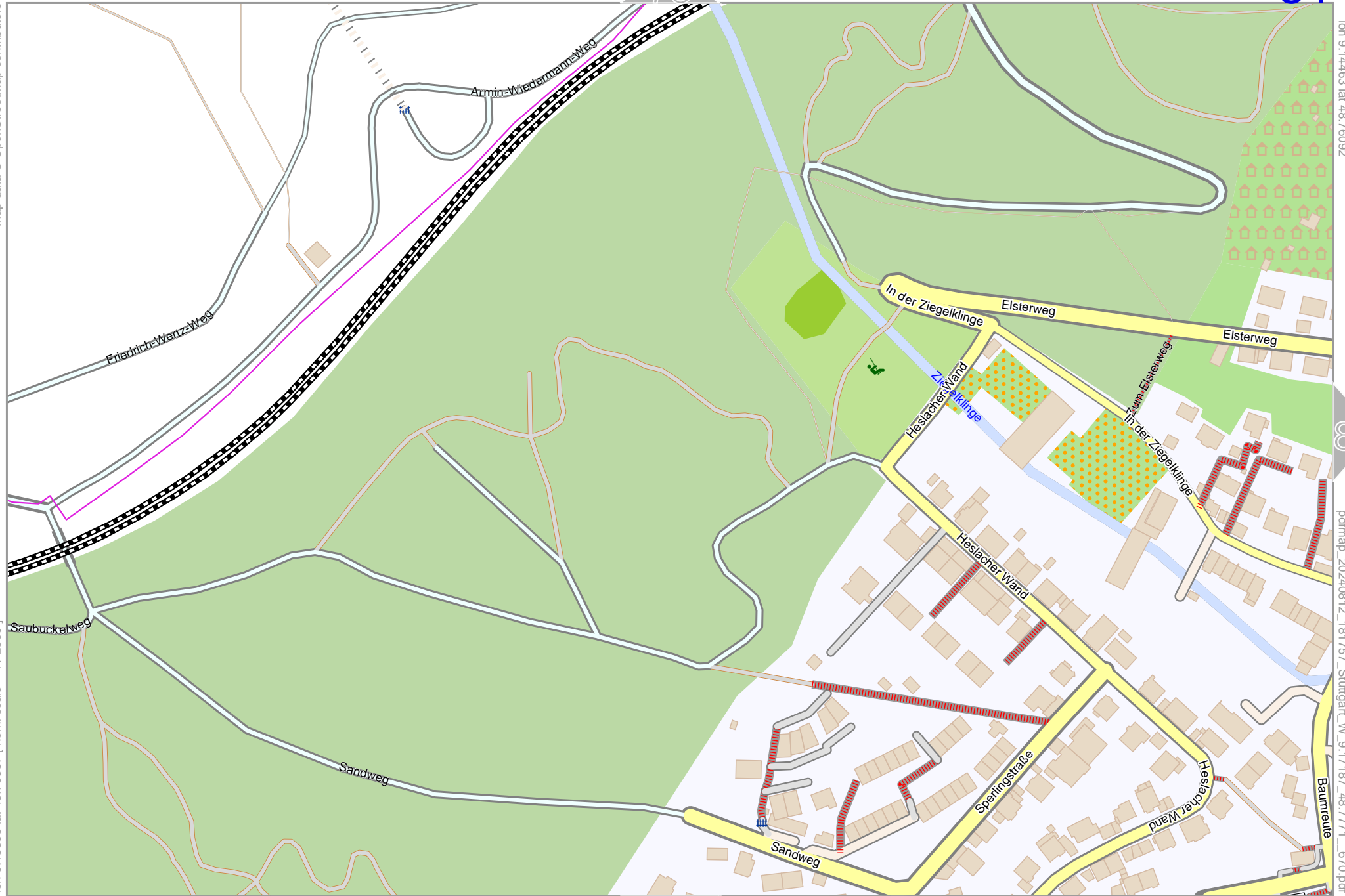
72

88



0 100 m 200 m





Map data © OpenStreetMap contributors

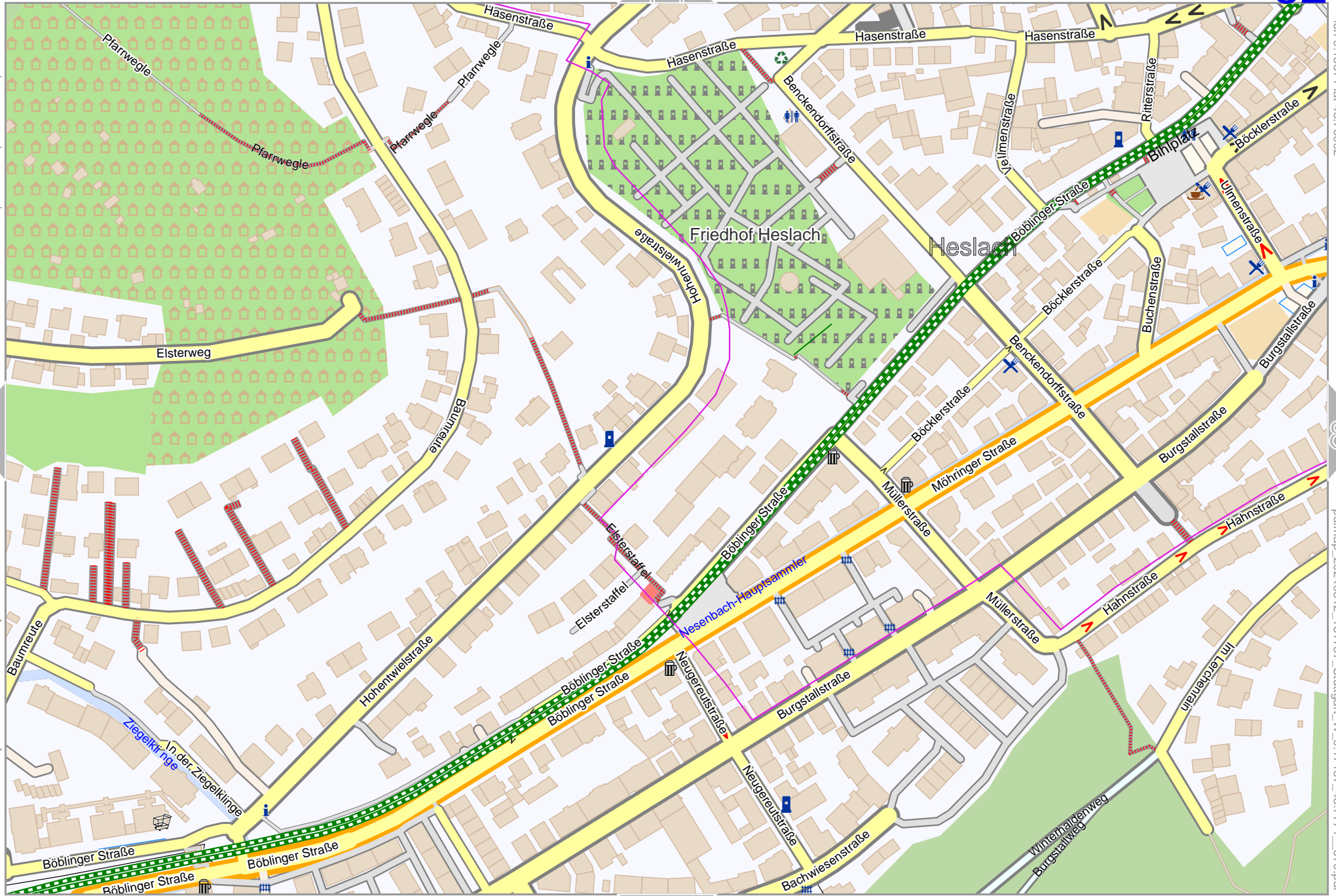
lon 9.15371 lat 48.76092

pdfmap\_20240812\_181757\_Stuttgart\_W\_9.17187\_48.7771\_670.pdf

81

83

lon 9.14463 lat 48.75687 [ nom. scale = 1 / 2500 ]

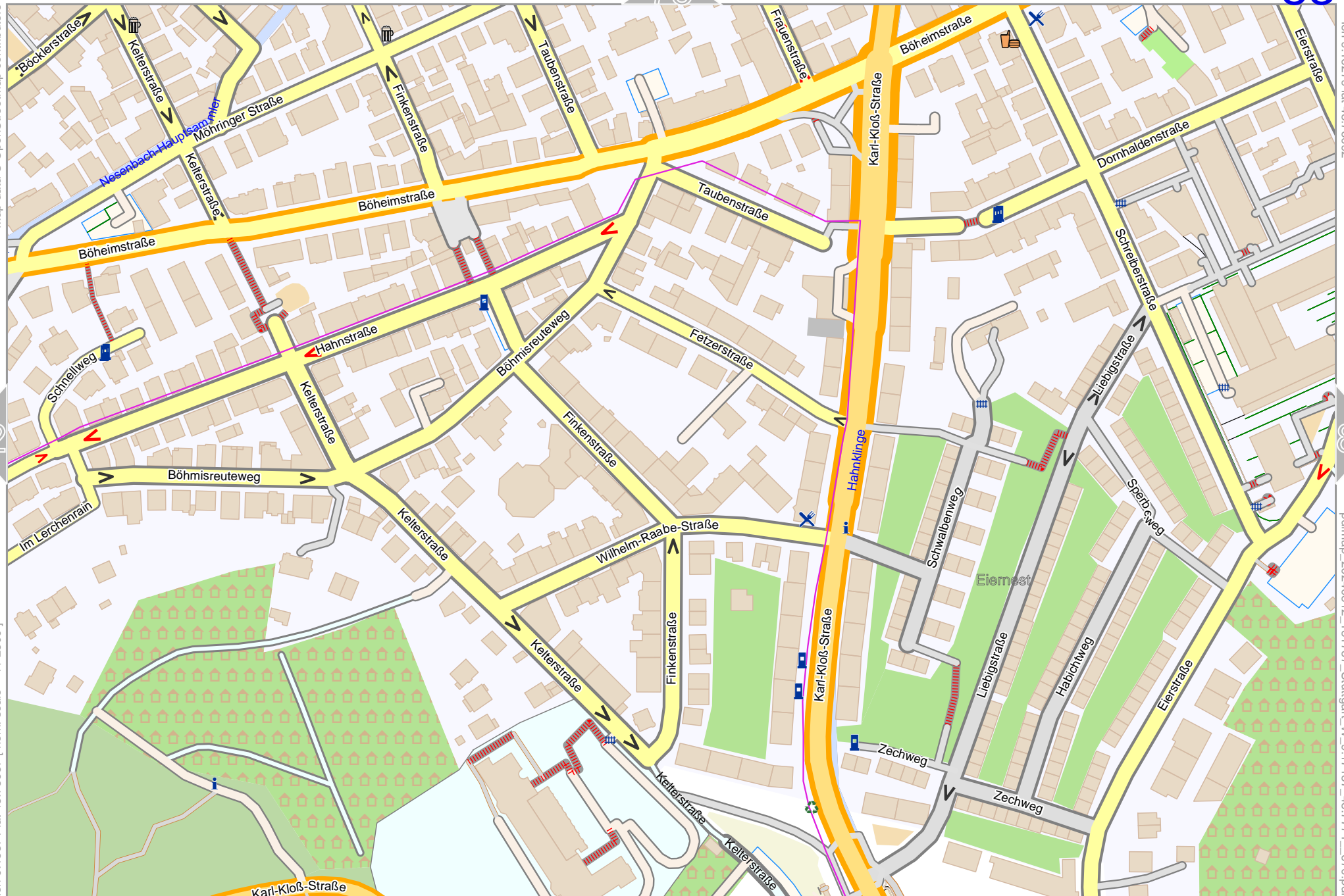


0 100 m 200 m

90

Map data © OpenStreetMap contributors

lon 9.15371 lat 48.75687 [ nom. scale = 1 / 2500 ]



lon 9.16279 lat 48.76092

pdfmap\_20240812\_181757\_Stuttgart\_W\_9.17187\_48.7771\_670.pdf

82

84

0 100 m 200 m

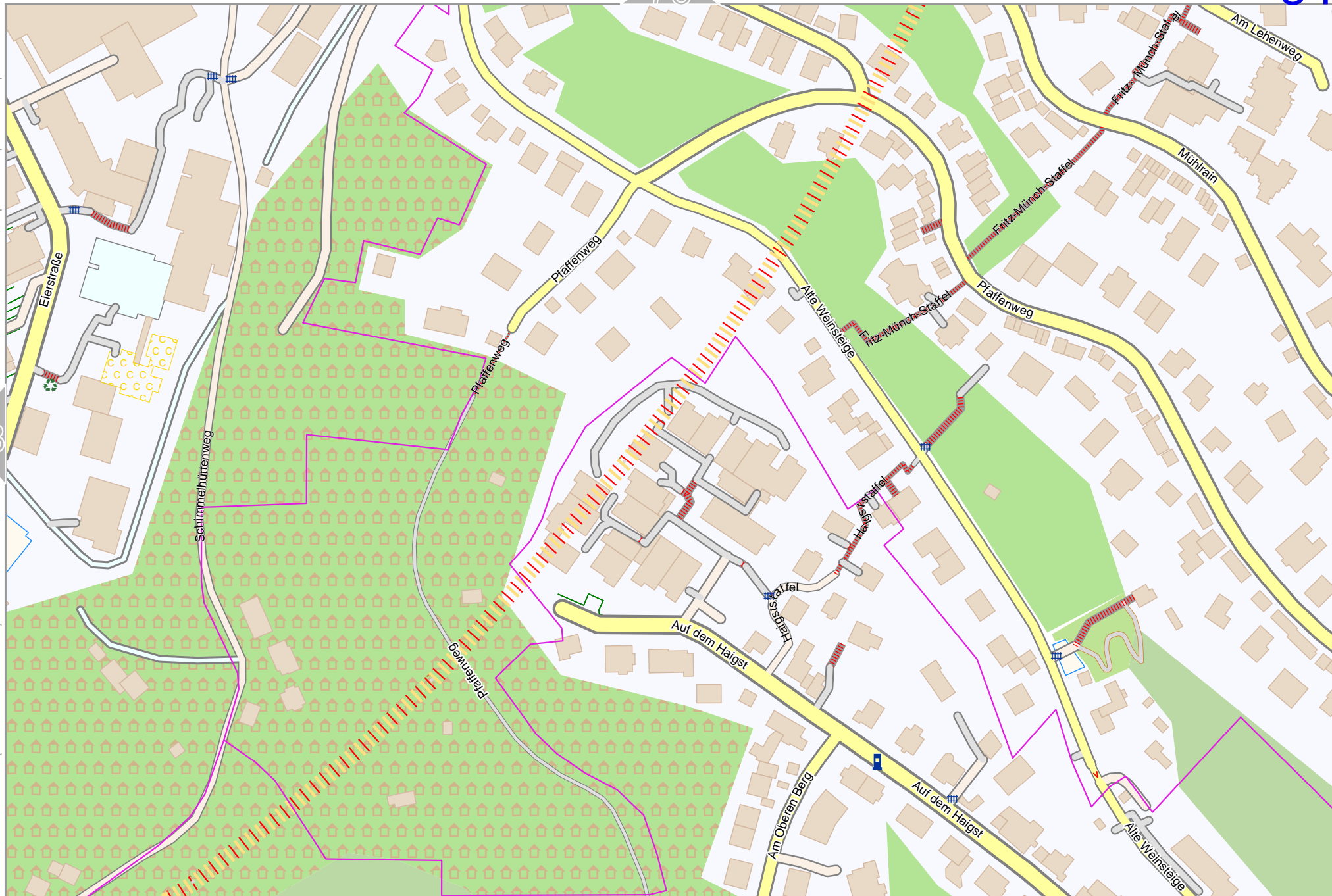
91

Map data © OpenStreetMap contributors

lon 9.16279 lat 48.75687 [ nom. scale = 1 / 2500 ]

lon 9.17187 lat 48.76092

polmap\_20240812\_181757\_Stuttgart\_W\_9.17187\_48.7771\_670.pdf

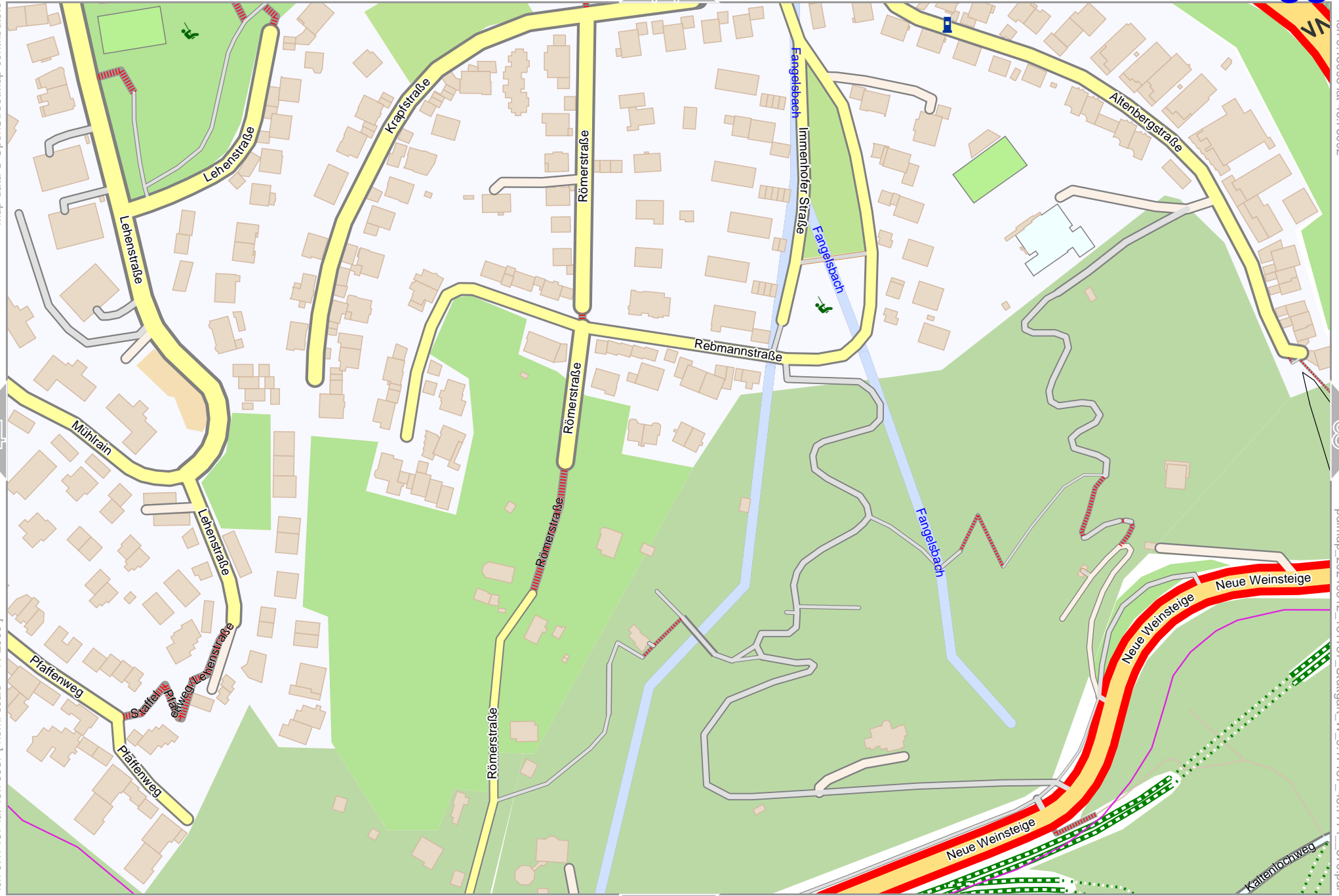


0 100 m 200 m

92

Map data © OpenStreetMap contributors

lon 9.18096 lat 48.76092



84

86

lon 9.17187 lat 48.75687 [ nom. scale = 1 / 2500 ]

pdfmap\_20240812\_181757\_Stuttgart\_W\_9.17187\_48.7771\_670.pdf



93

Map data © OpenStreetMap contributors

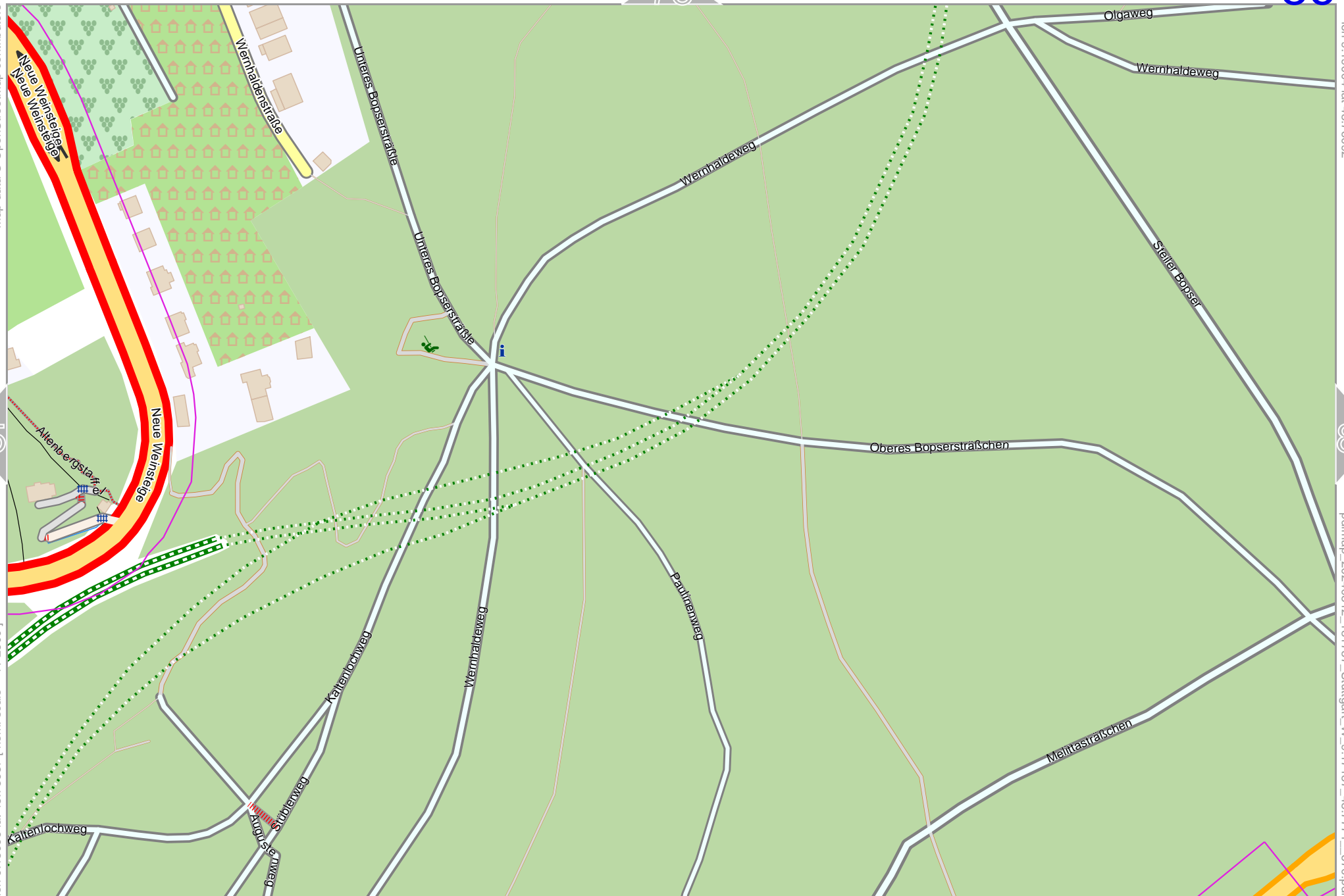
lon 9.19004 lat 48.76092

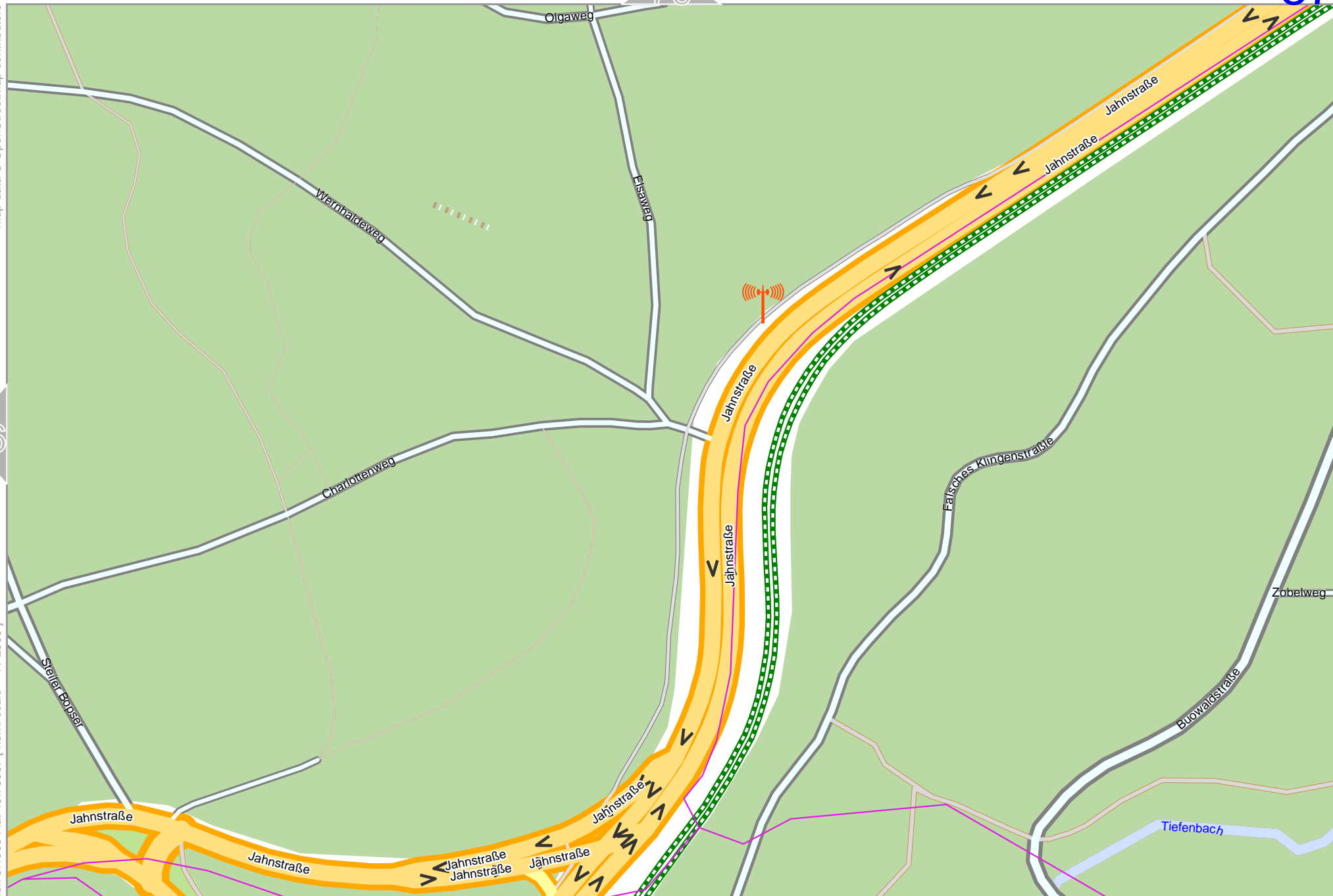
85

87

lon 9.18096 lat 48.75687 [ nom. scale = 1 / 2500 ]

pdfmap\_20240812\_181757\_Stuttgart\_W\_9.17187\_48.7771\_670.pdf





79

87

95

0 100 m 200 m

Map data © OpenStreetMap contributors

lon 9.20820 lat 48.76092

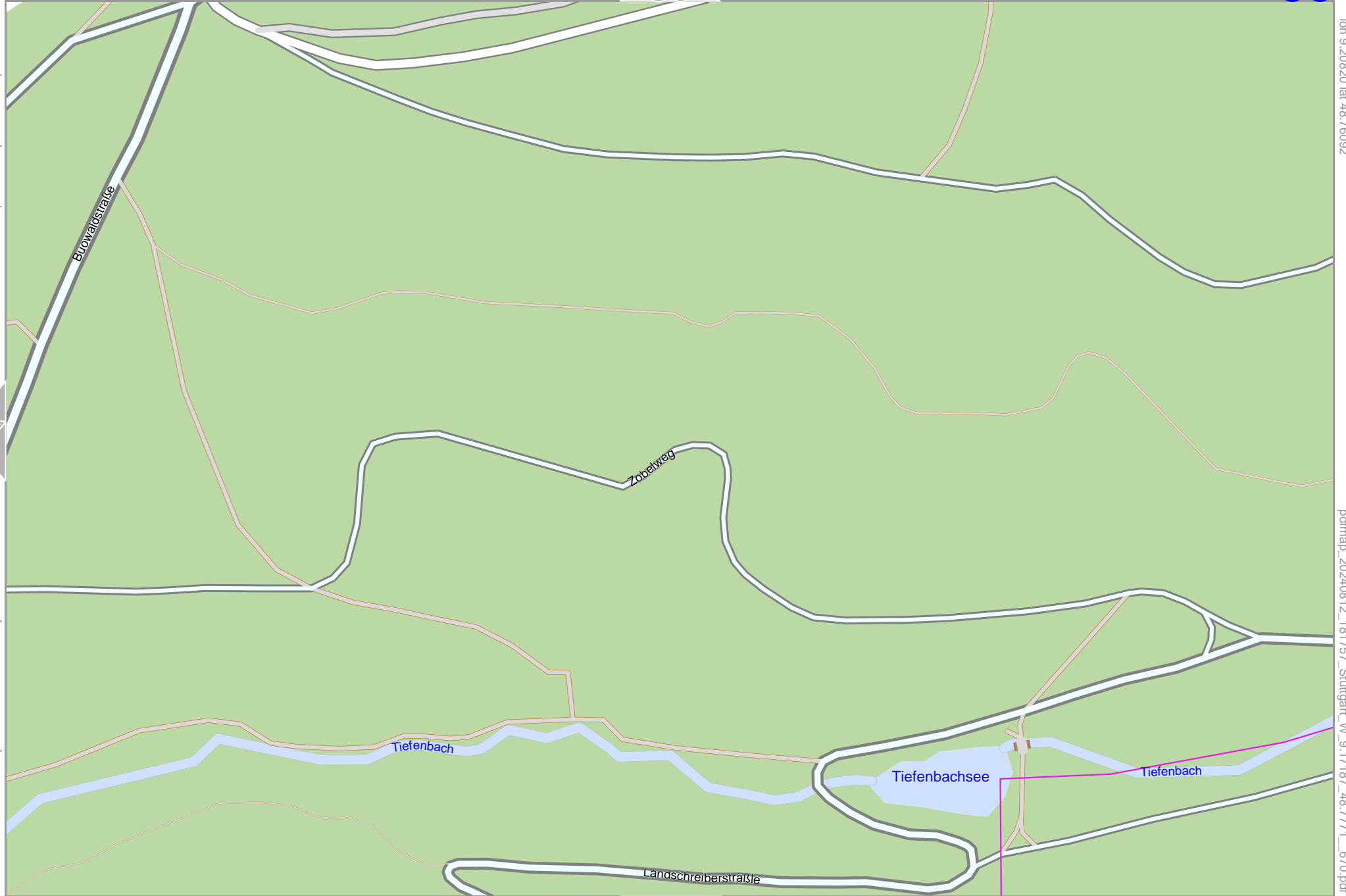
87

lon 9.19912 lat 48.75687 [ nom. scale = 1 / 2500 ]

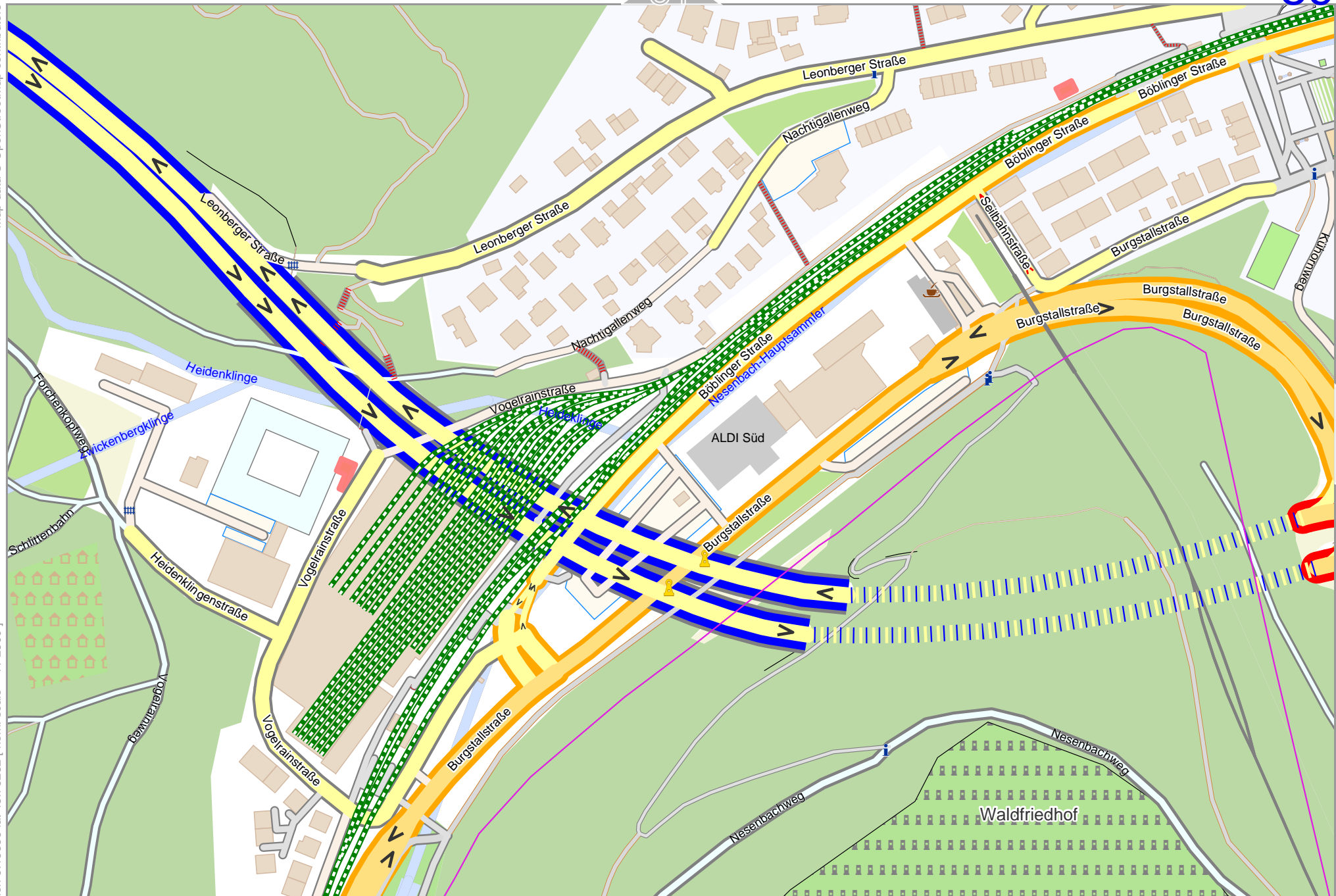
pdfmap\_20240812\_181757\_Stuttgart\_W\_9.17187\_48.7771\_670.pdf

0 100 m 200 m

96









Map data © OpenStreetMap contributors

lon 9.16279 lat 48.75687

potlmap\_20240812\_181757\_Stuttgart\_W\_9.17187\_48.7771\_670.pdf

90

92

83

lon 9.15371 lat 48.75282 [ nom. scale = 1 / 2500 ]



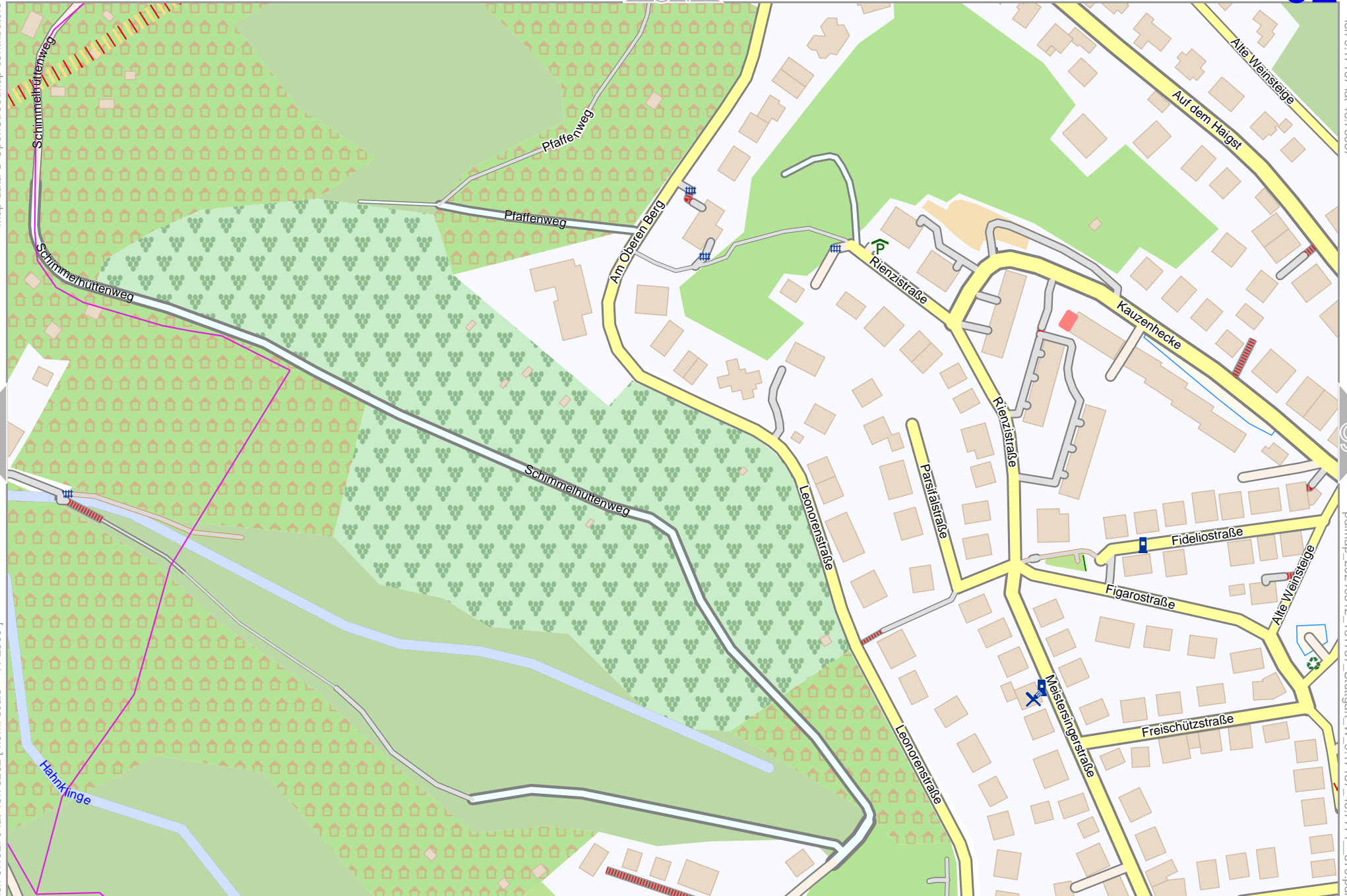
0 100 m 200 m

Map data © OpenStreetMap contributors

lon 9.16279 lat 48.75282 [ nom. scale = 1 / 2500 ]

lon 9.17187 lat 48.75687

pdfmap\_20240812\_181757\_Stuttgart\_W\_9.17187\_48.7771\_670.pdf

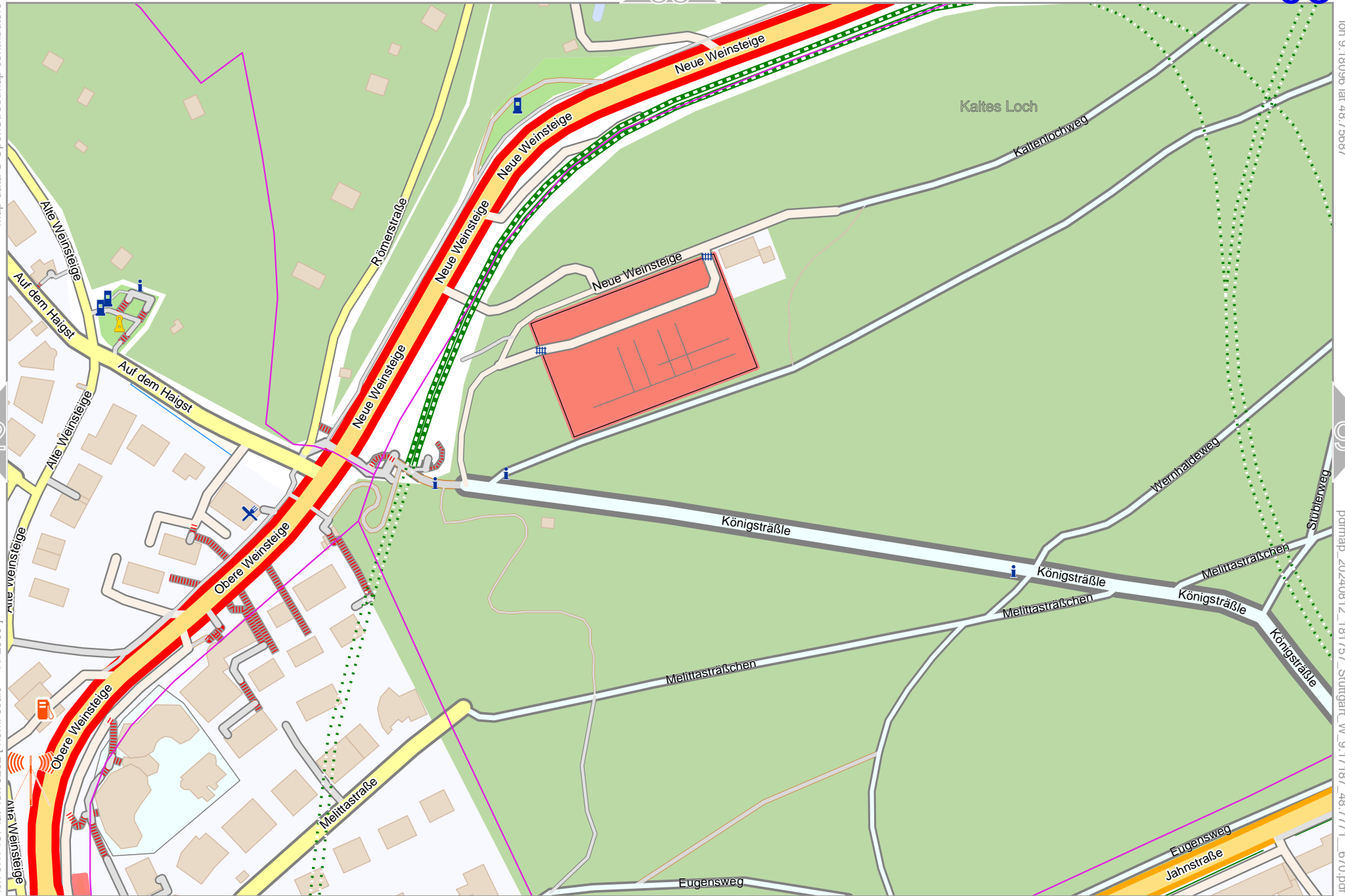


Map data © OpenStreetMap contributors

lon 9.17187 lat 48.75282 [ nom. scale = 1 / 2500 ]

lon 9.18096 lat 48.75867

polrmap\_20240812\_181757\_Stuttgart\_W\_9.17187\_48.7771\_670.pdf



92

94

Map data © OpenStreetMap contributors

lon 9.19004 lat 48.75687

pdfmap\_20240812\_181757\_Stuttgart\_W\_9.17187\_48.7771\_670.pdf

lon 9.18096 lat 48.75282 [ nom. scale = 1 / 2500 ]

93

95

86



Map data © OpenStreetMap contributors

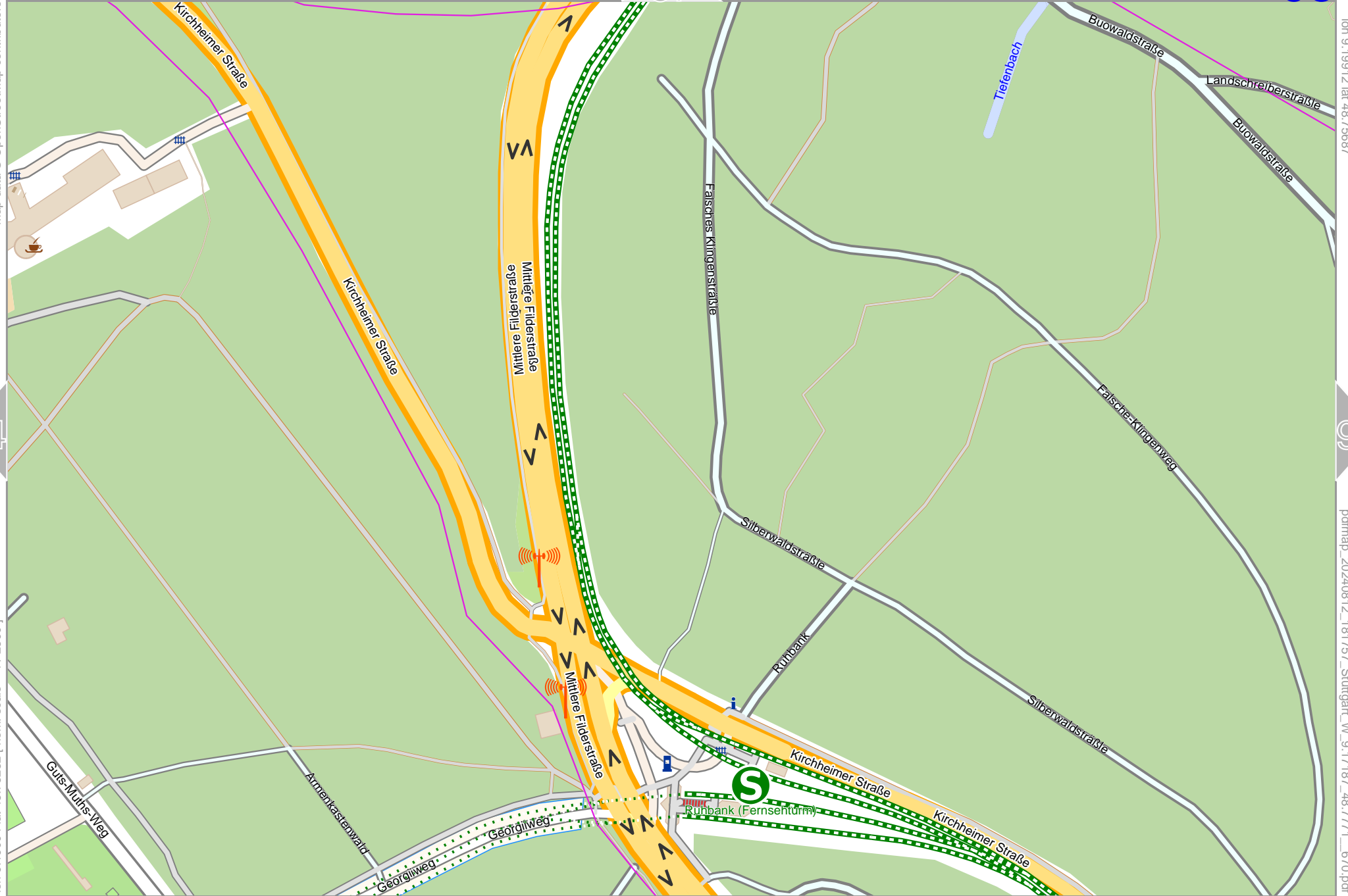
lon 9.19912 lat 48.75687

94

96

lon 9.19004 lat 48.75282 [ nom. scale = 1 / 2500 ]

pdfmap\_20240812\_181757\_Stuttgart\_W\_9.17187\_48.7771\_670.pdf



0 100 m 200 m

Map data © OpenStreetMap contributors

lon 9.20820 lat 48.75687

95

lon 9.19912 lat 48.75282 [ nom. scale = 1 / 2500 ]

polmap\_20240812\_181757\_Stuttgart\_W\_9.17187\_48.7771\_670.pdf

0 100 m 200 m

