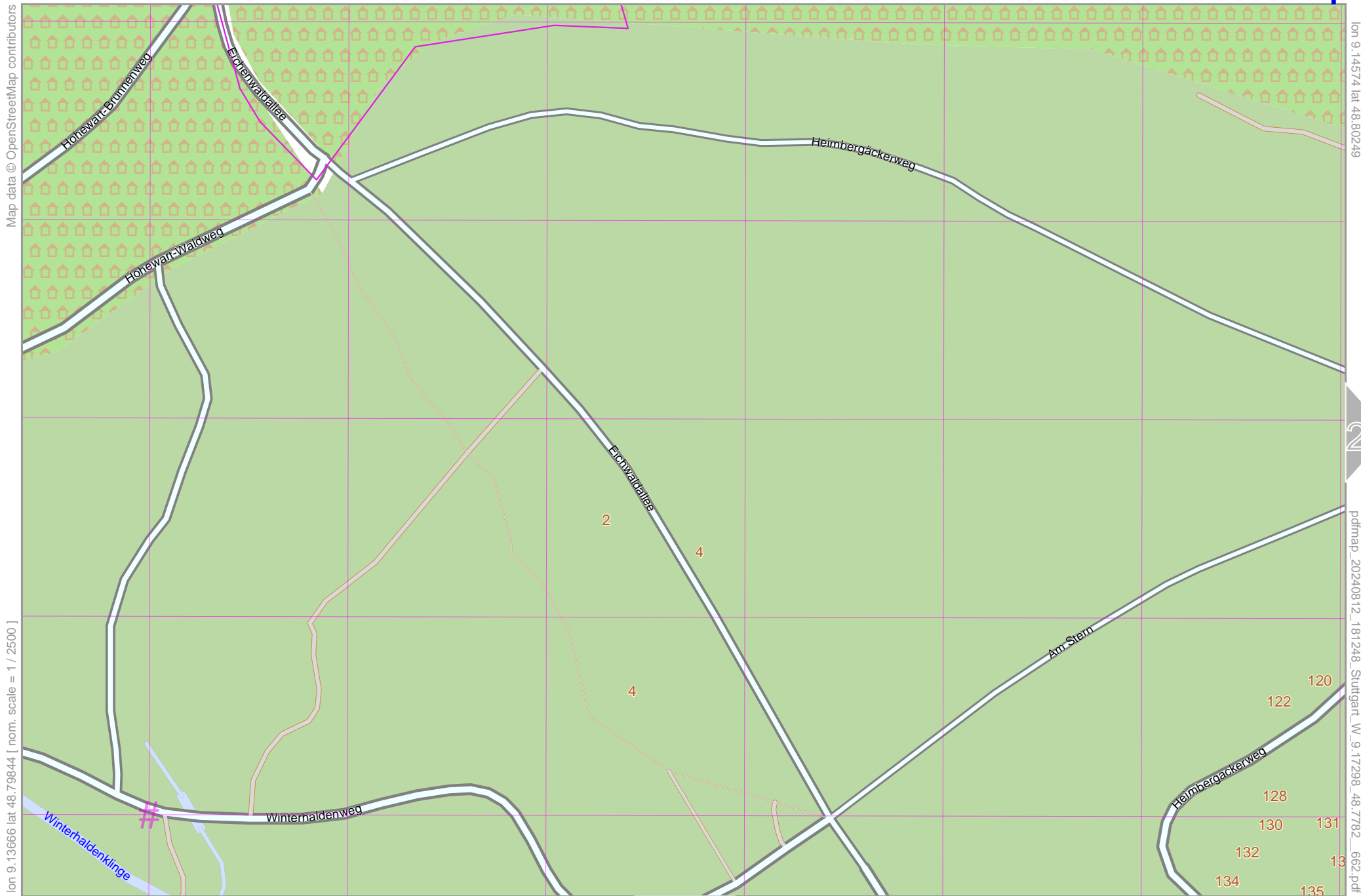


Stuttgart W



lon 9.13666 lat 48.79844 [nom. scale = 1 / 2500]

UTM: 32 U easting 510.10 km northing 5405.10 km
UTM-Grid-width = 100m

Map data © OpenStreetMap contributors

lon 9.14574 lat 48.80249

pdfmap_20240812_181248_Stuttgart_W_9.17298_48.7782_662.pdf

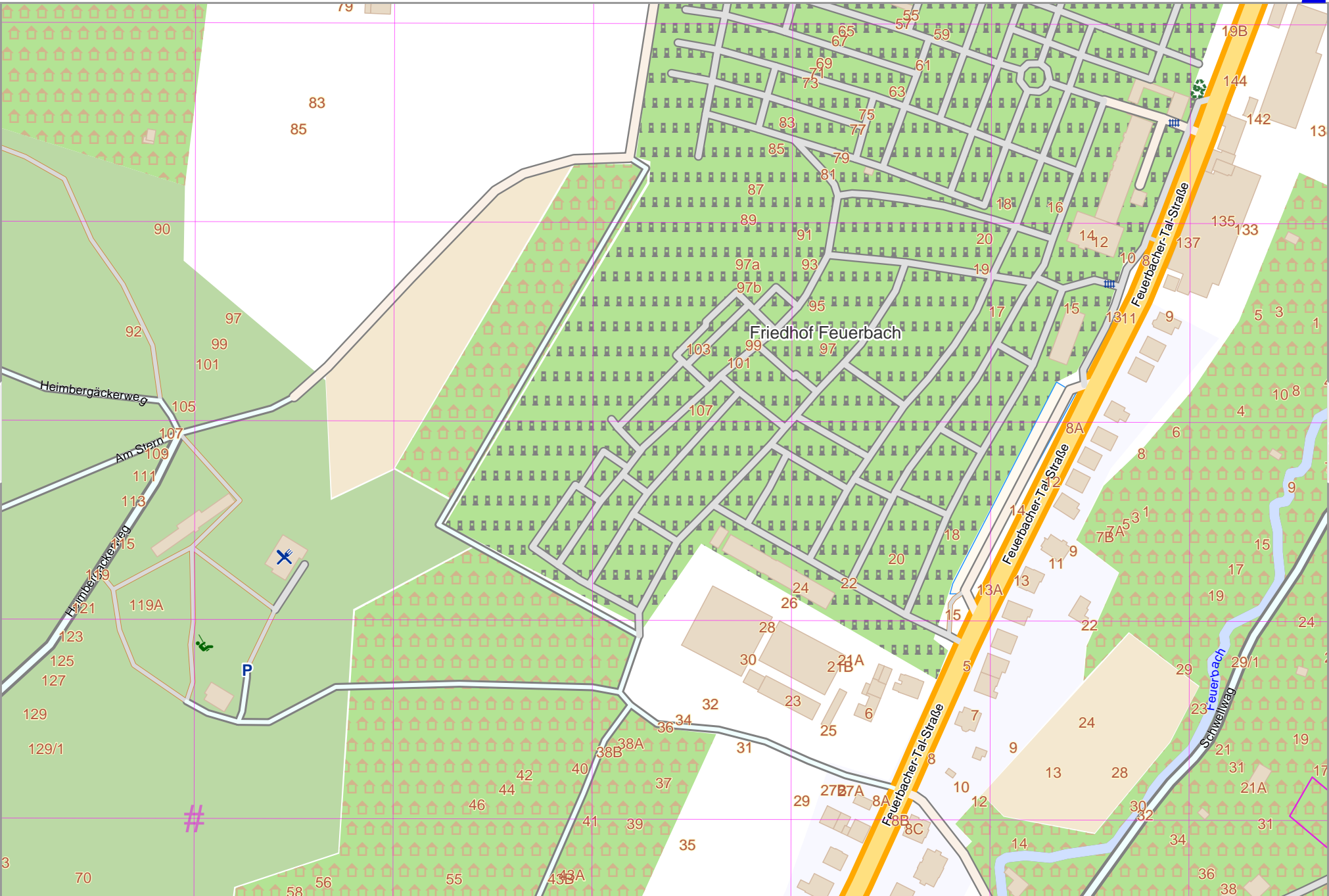
1

2

9

Map data © OpenStreetMap contributors

lon 9.14574 lat 48.79844 [nom. scale = 1 / 25000]



UTM: 32 U easting 510.80 km northing 5405.10 km
UTM-Grid-width = 100m

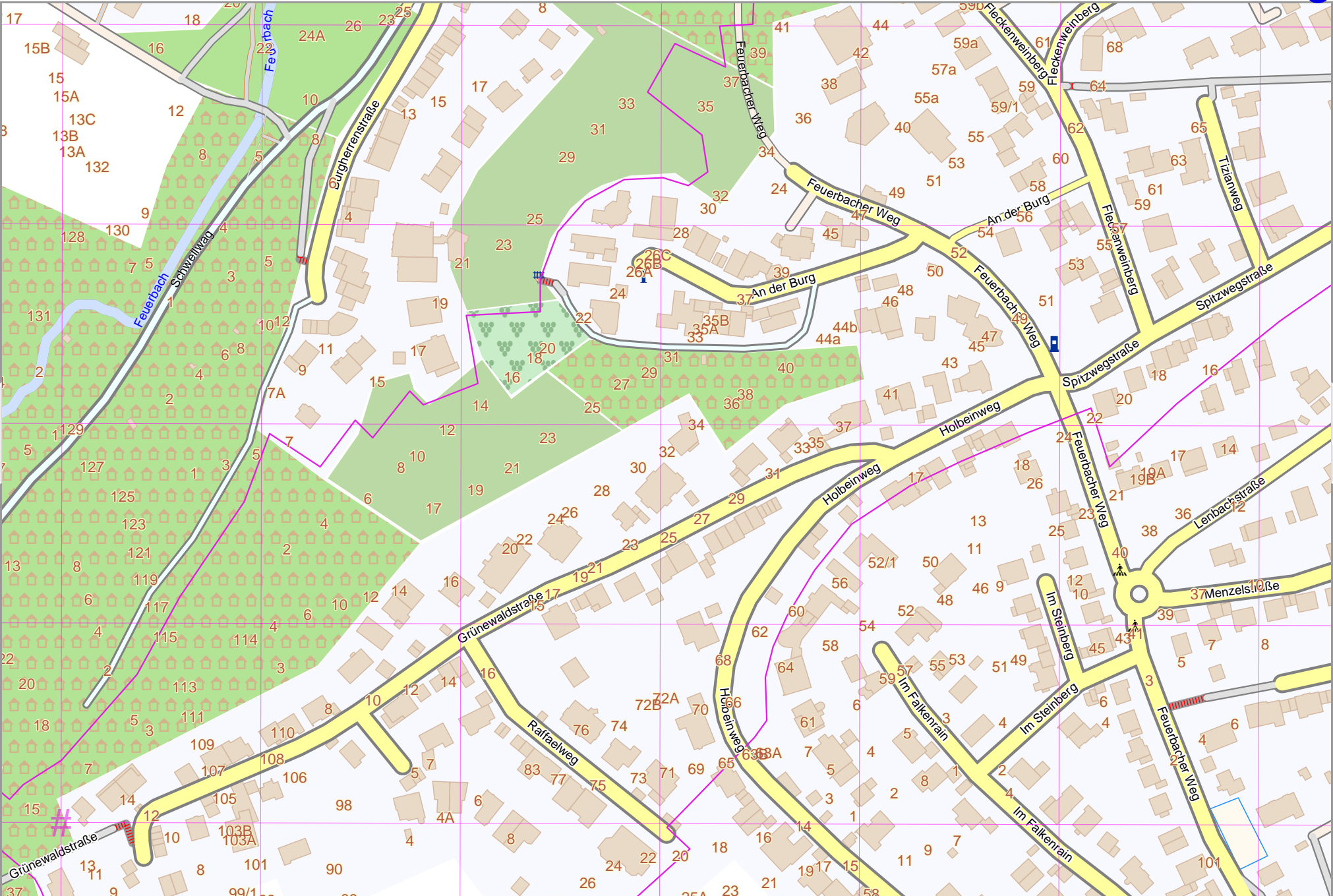
lon 9.15483 lat 48.80249

pdfmap_20240812_181248_Stuttgart_W_9.17298_48.7782_662.pdf



Map data © OpenStreetMap contributors

lon 9.15483 lat 48.79844 [nom. scale = 1 / 25000]

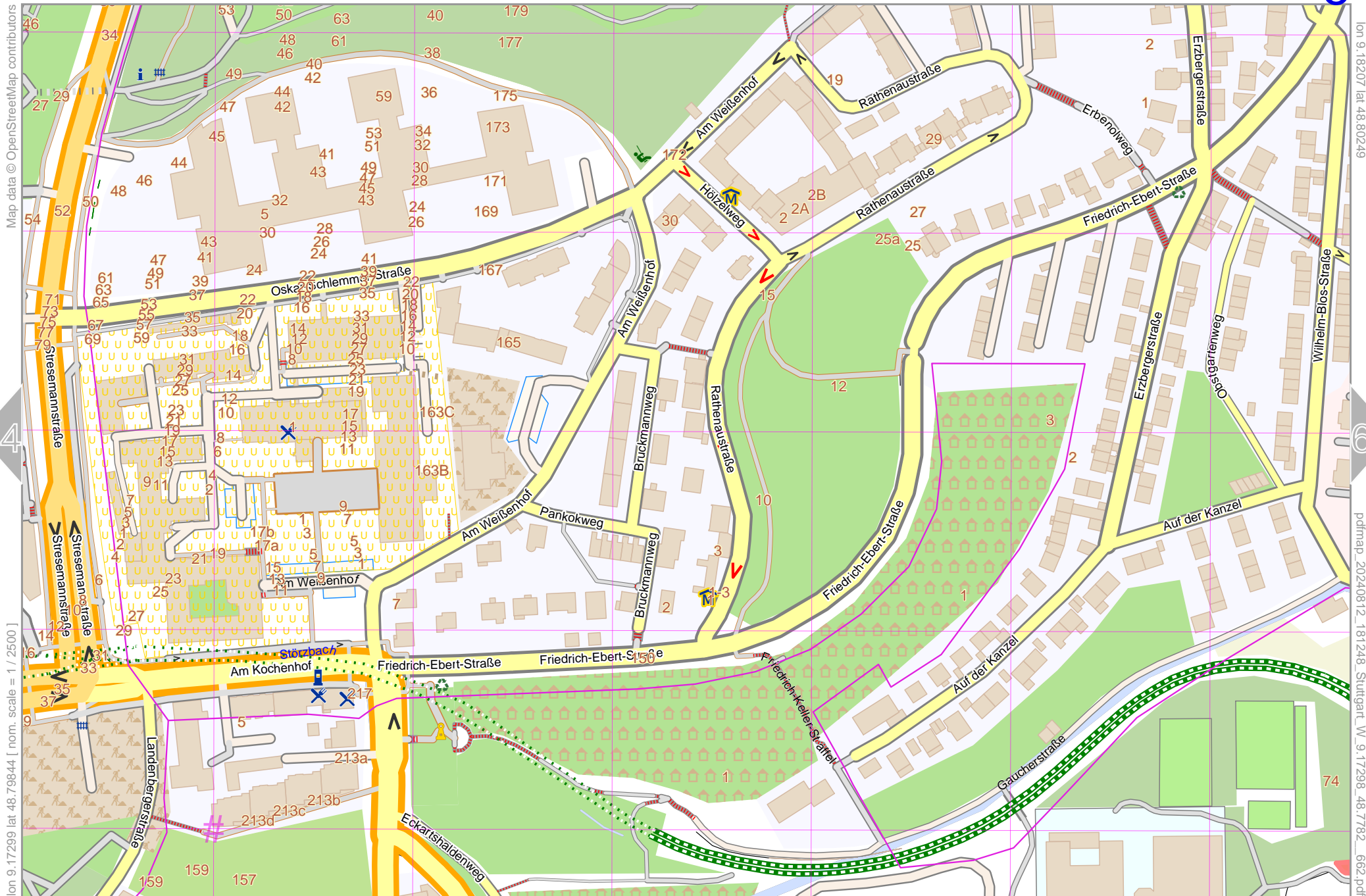


UTM: 32 U easting 511.40 km northing 5405.10 km
 UTM-Grid-width = 100m

lon 9.16391 lat 48.80249

pdfmap_20240812_181248_Stuttgart_W_9.17298_48.7782_662.pdf





Map data © OpenStreetMap contributors

lon 9.17299 lat 48.79844 [nom. scale = 1 / 25000]

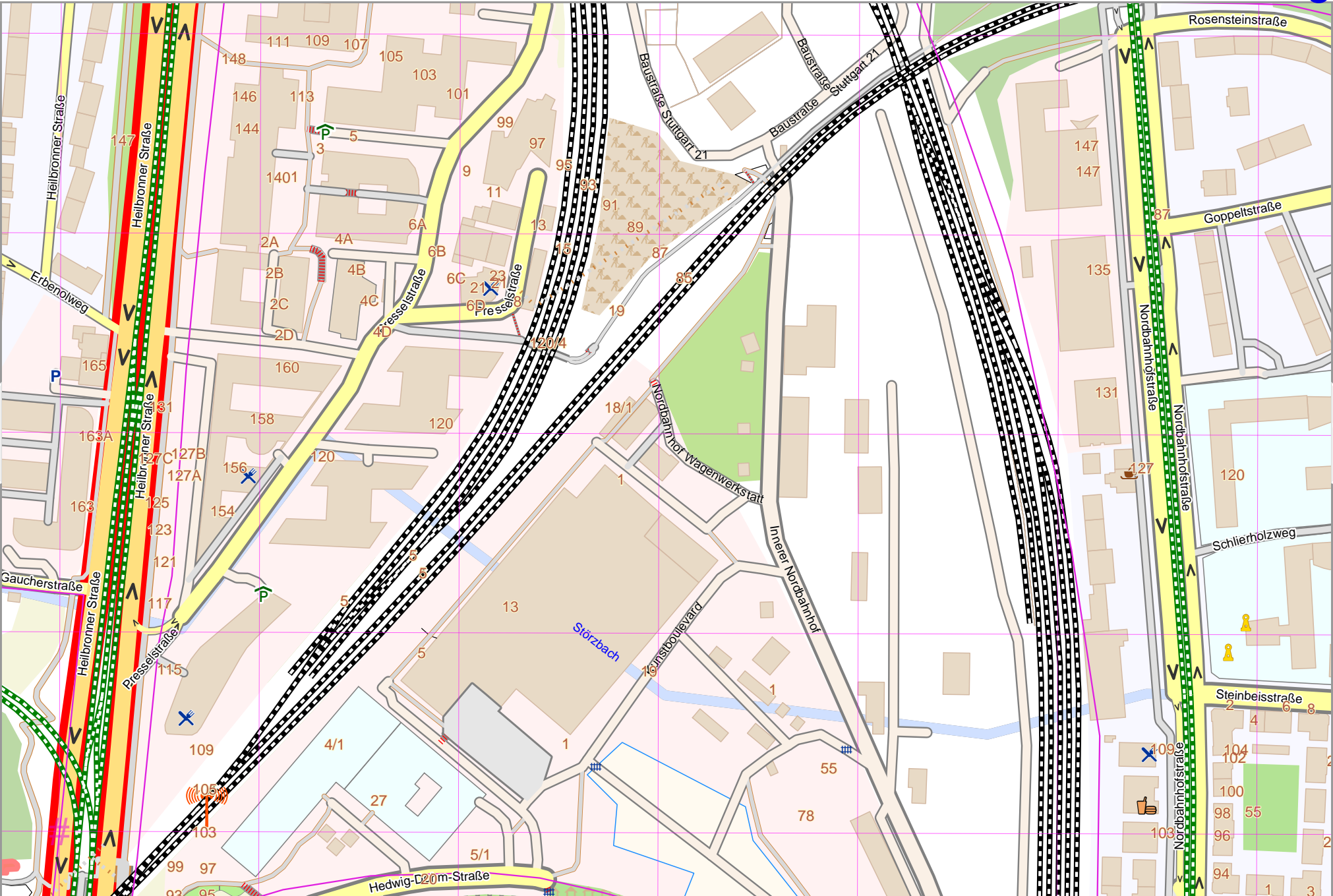
lon 9.18207 lat 48.80249

pdfmap_20240812_181248_Stuttgart_W_9.17299_48.7782_662.pdf

UTM: 32 U easting 512.80 km northing 5405.10 km
UTM-Grid-width = 100m

Map data © OpenStreetMap contributors

lon 9.18207 lat 48.79844 [nom. scale = 1 / 2500]



UTM: 32 U easting 513.40 km northing 5405.10 km
 UTM-Grid-width = 100m

lon 9.19115 lat 48.80249

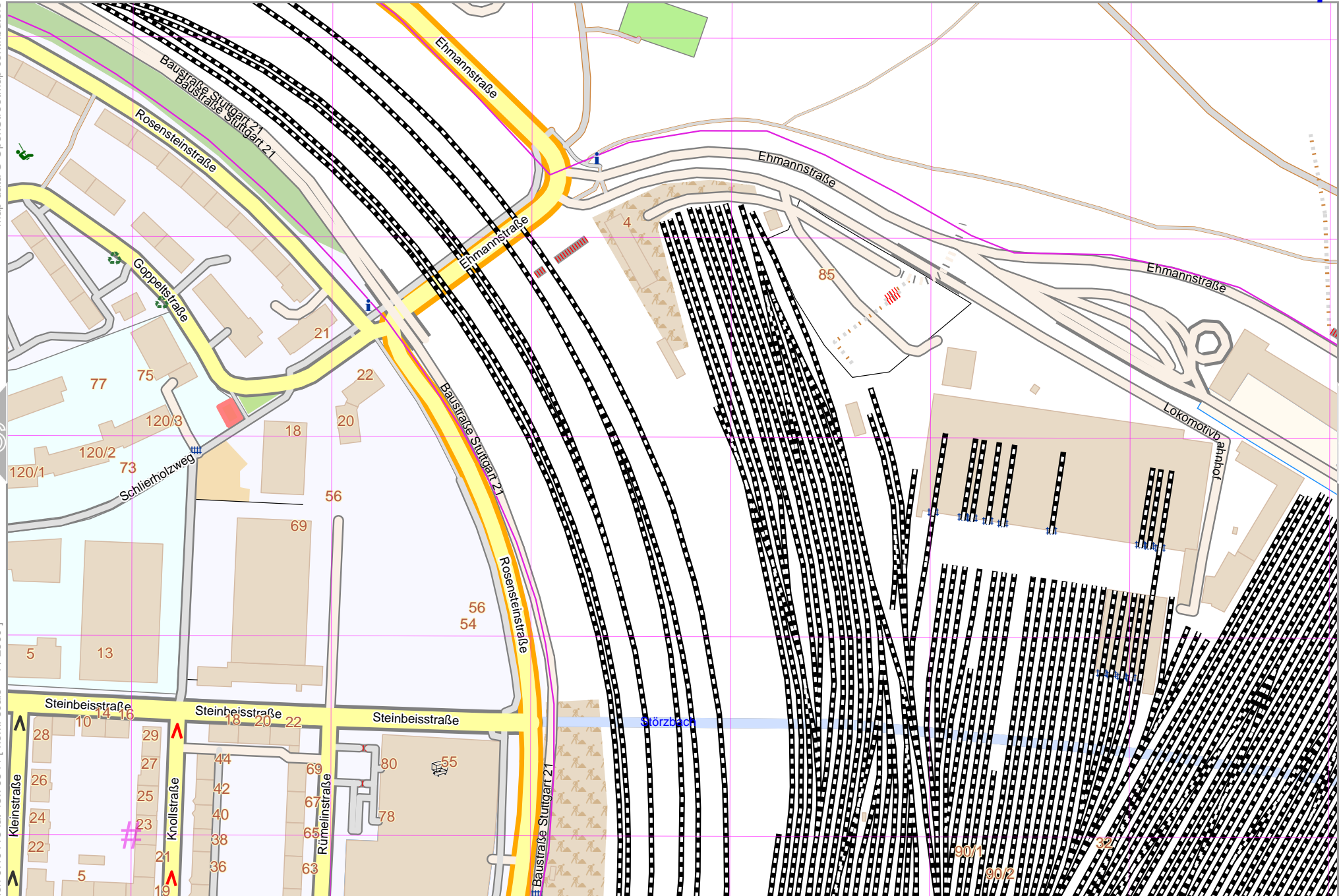
pdfmap_20240812_181248_Stuttgart_W_9.17298_48.7782_662.pdf

Map data © OpenStreetMap contributors

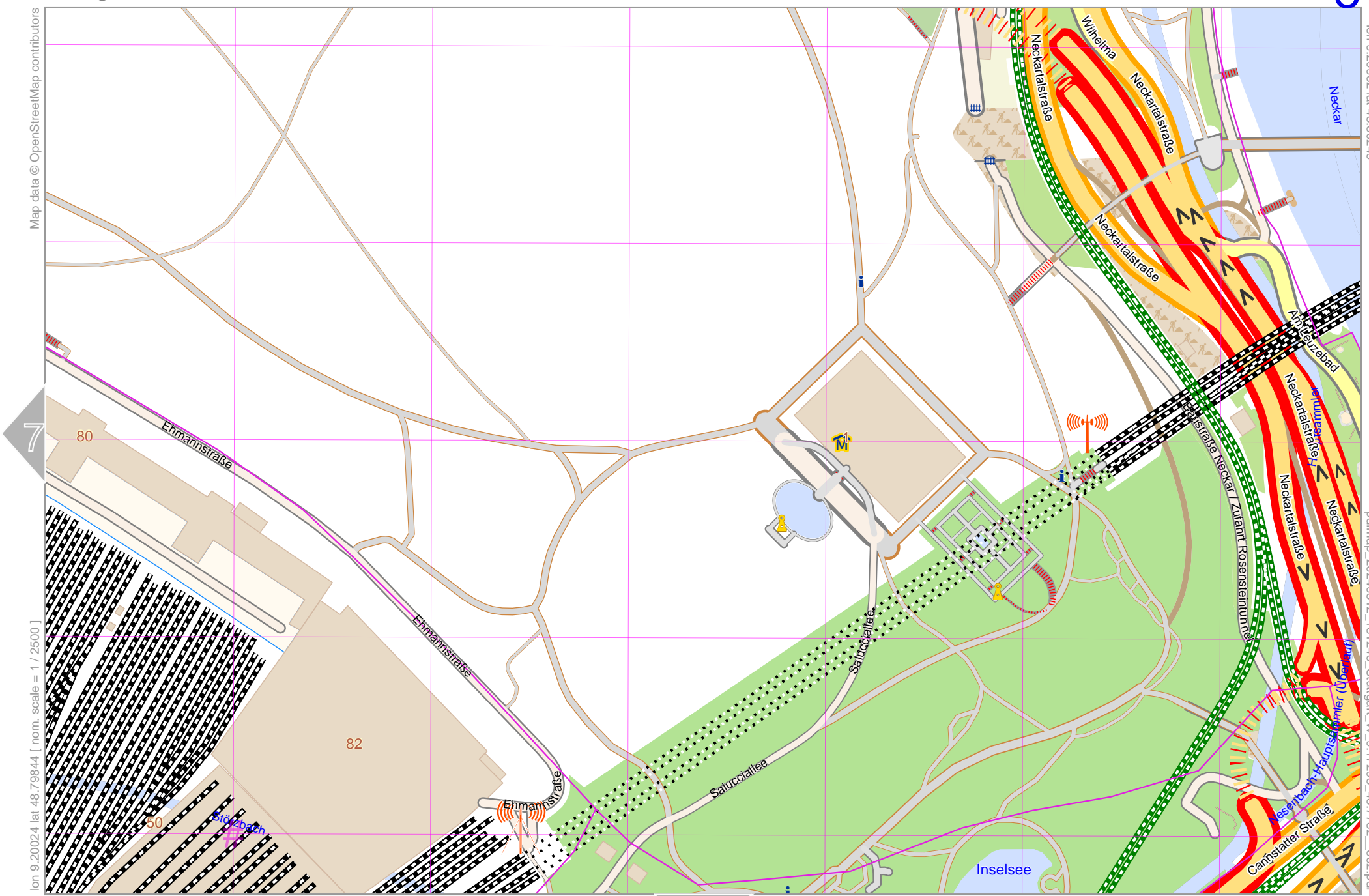
lon 9.20024 lat 48.80249

lon 9.19115 lat 48.79844 [nom. scale = 1 / 2500]

pdfmap_20240812_181248_Stuttgart_W_9.17298_48.7782_662.pdf



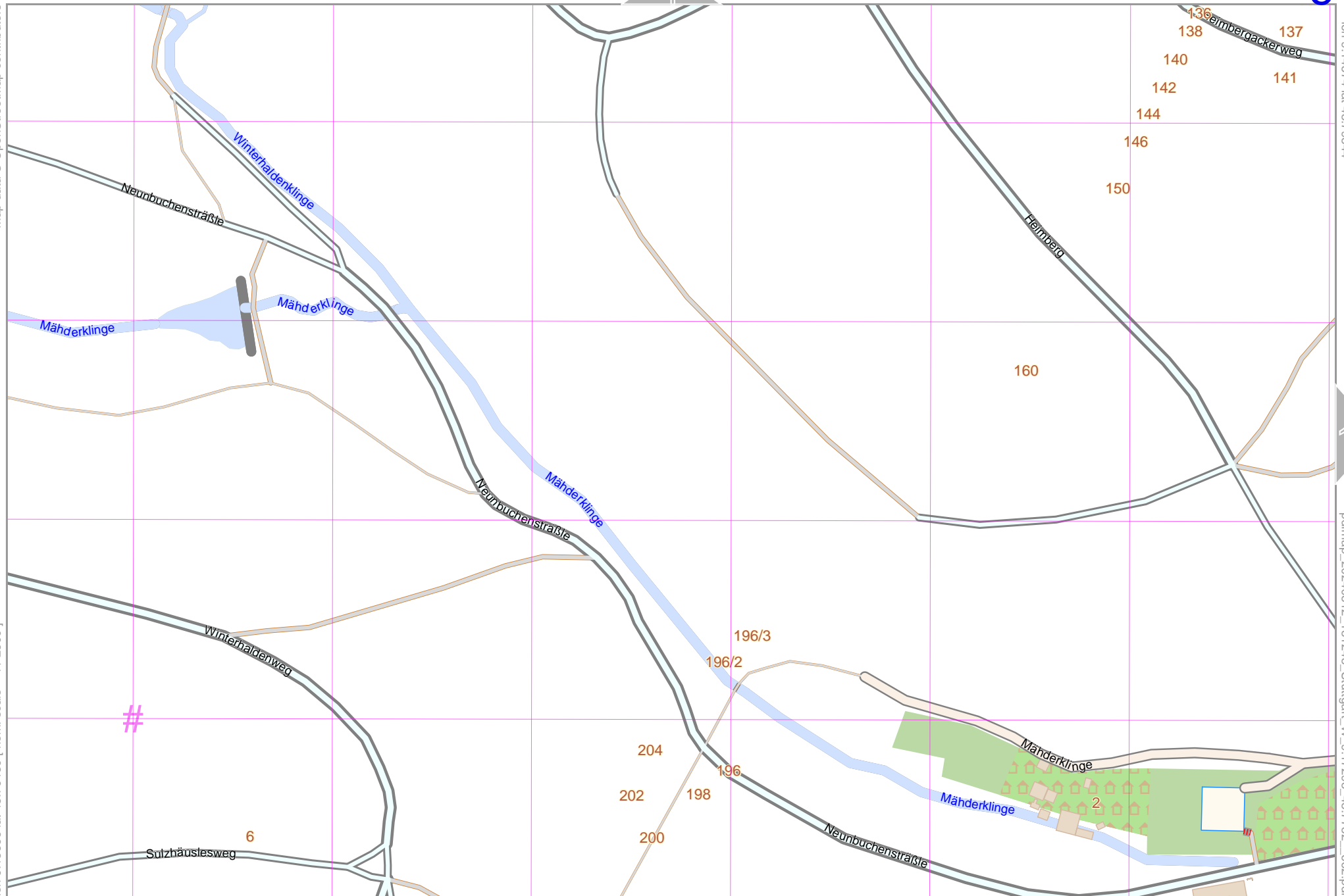
UTM: 32 U easting 514.10 km northing 5405.10 km
 UTM-Grid-width = 100m



Map data © OpenStreetMap contributors

lon 9.13666 lat 48.79439 [nom. scale = 1 / 2500]

UTM: 32 U easting 510.10 km northing 5404.70 km
UTM-Grid-width = 100m

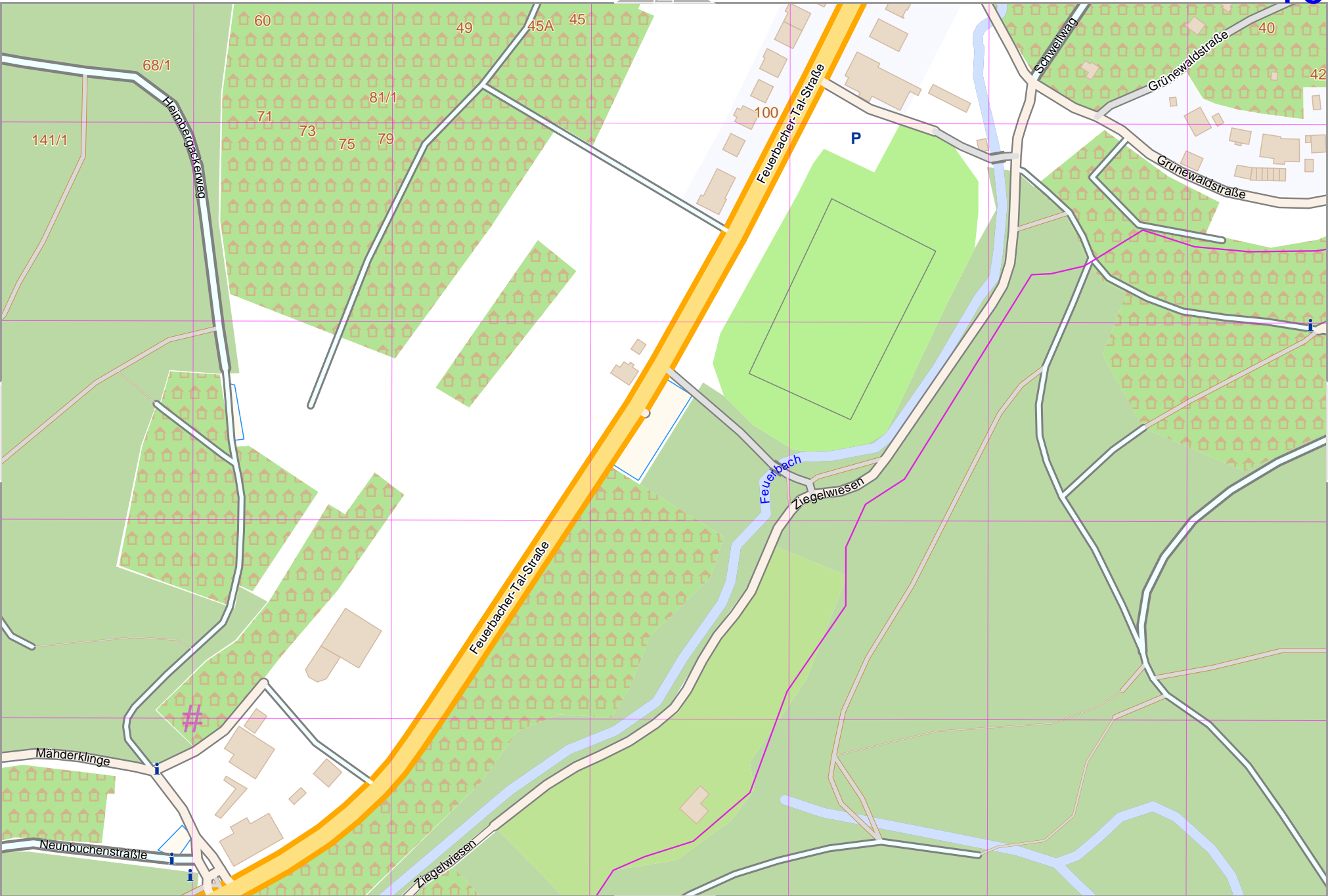


lon 9.14574 lat 48.79844

pdfmap_20240812_181248_Stuttgart_W_9.17298_48.7782_662.pdf

Map data © OpenStreetMap contributors

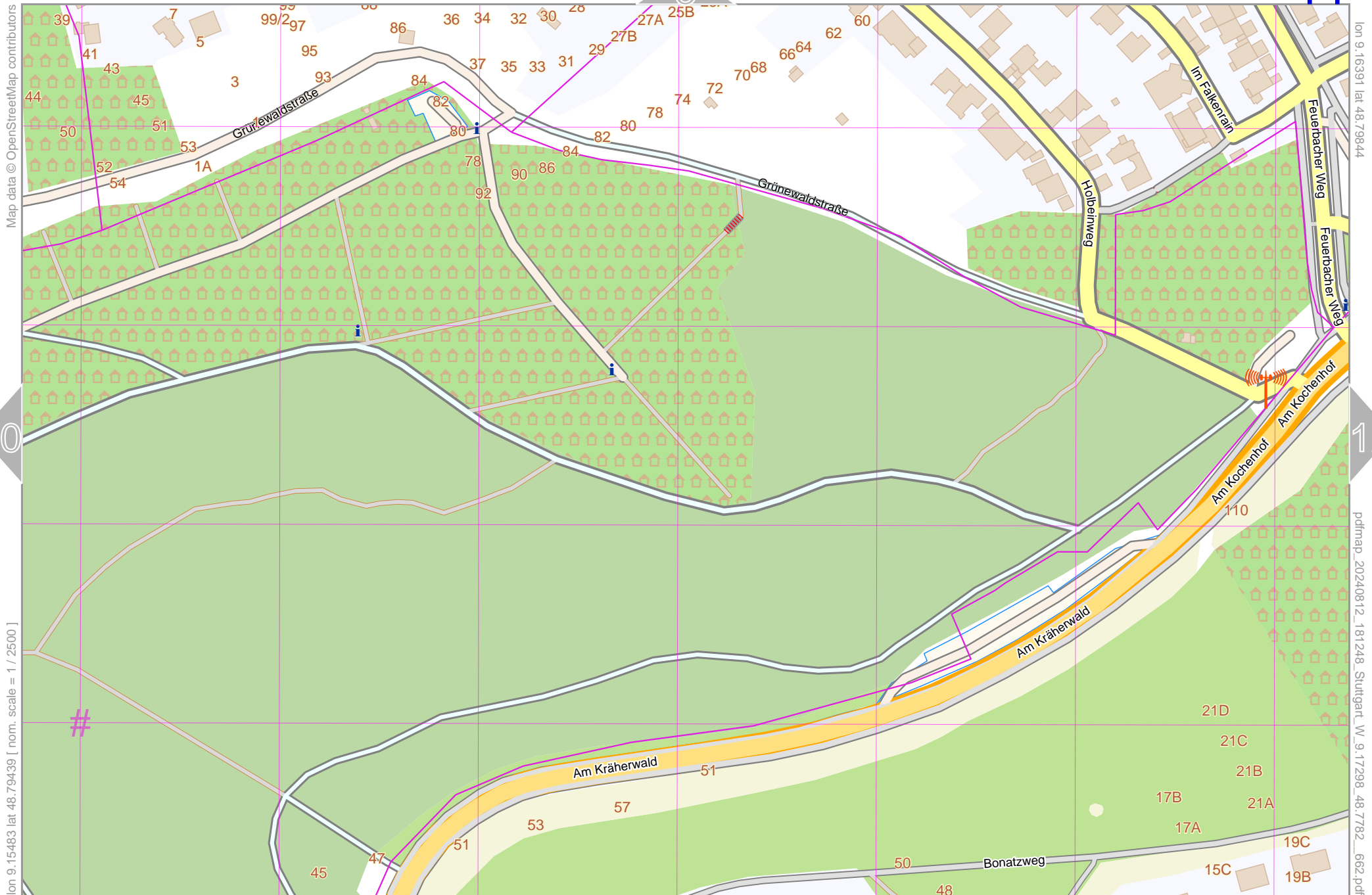
lon 9.14574 lat 48.79439 [nom. scale = 1 / 2500]



lon 9.15483 lat 48.79844

pdfmap_20240812_181248_Stuttgart_W_9.17298_48.7782_662.pdf

UTM: 32 U easting 510.80 km northing 5404.70 km
UTM-Grid-width = 100m



lon 9.15483 lat 48.79439 [nom. scale = 1 / 2500]

lon 9.16391 lat 48.79844

potlmap_20240812_181248_Stuttgart_W_9.17298_48.7782_662.pdf

UTM: 32 U easting 511.40 km northing 5404.70 km
UTM-Grid-width = 100m



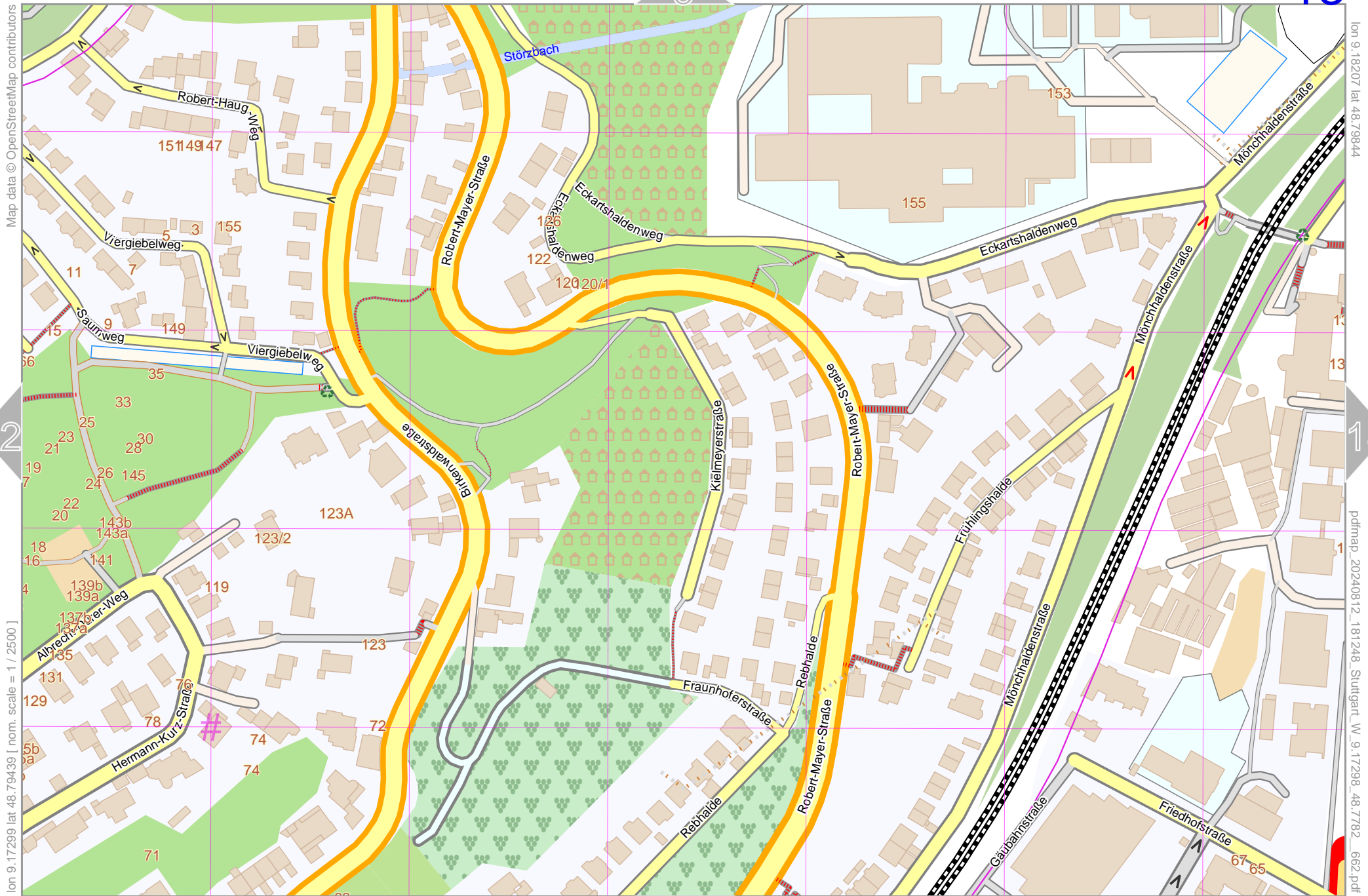
Map data © OpenStreetMap contributors

lon 9.16391 lat 48.79439 [nom. scale = 1 / 2500]

lon 9.17299 lat 48.79844

pdfmap_20240812_181248_Stuttgart_W_9.17299_48.7782_662.pdf

UTM: 32 U easting 512.10 km northing 5404.70 km
UTM-Grid-width = 100m



Map data © OpenStreetMap contributors

lon 9.18207 lat 48.79844

pdfmap_20240812_181248_Stuttgart_W_9.17298_48.7782_662.pdf

lon 9.17299 lat 48.79439 [norm. scale = 1 / 25000]

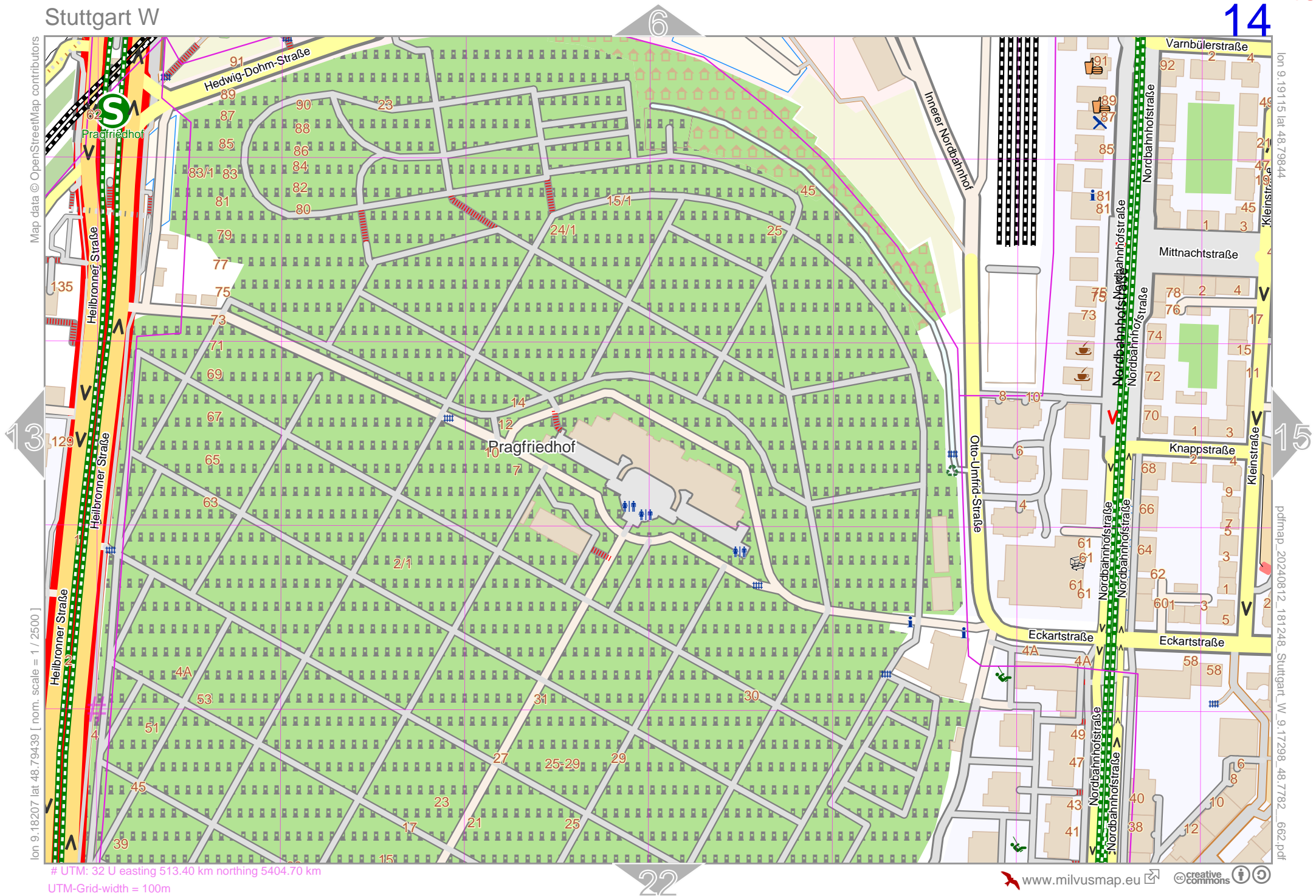
UTM: 32 U easting 512.80 km northing 5404.70 km
UTM-Grid-width = 100m

12

5

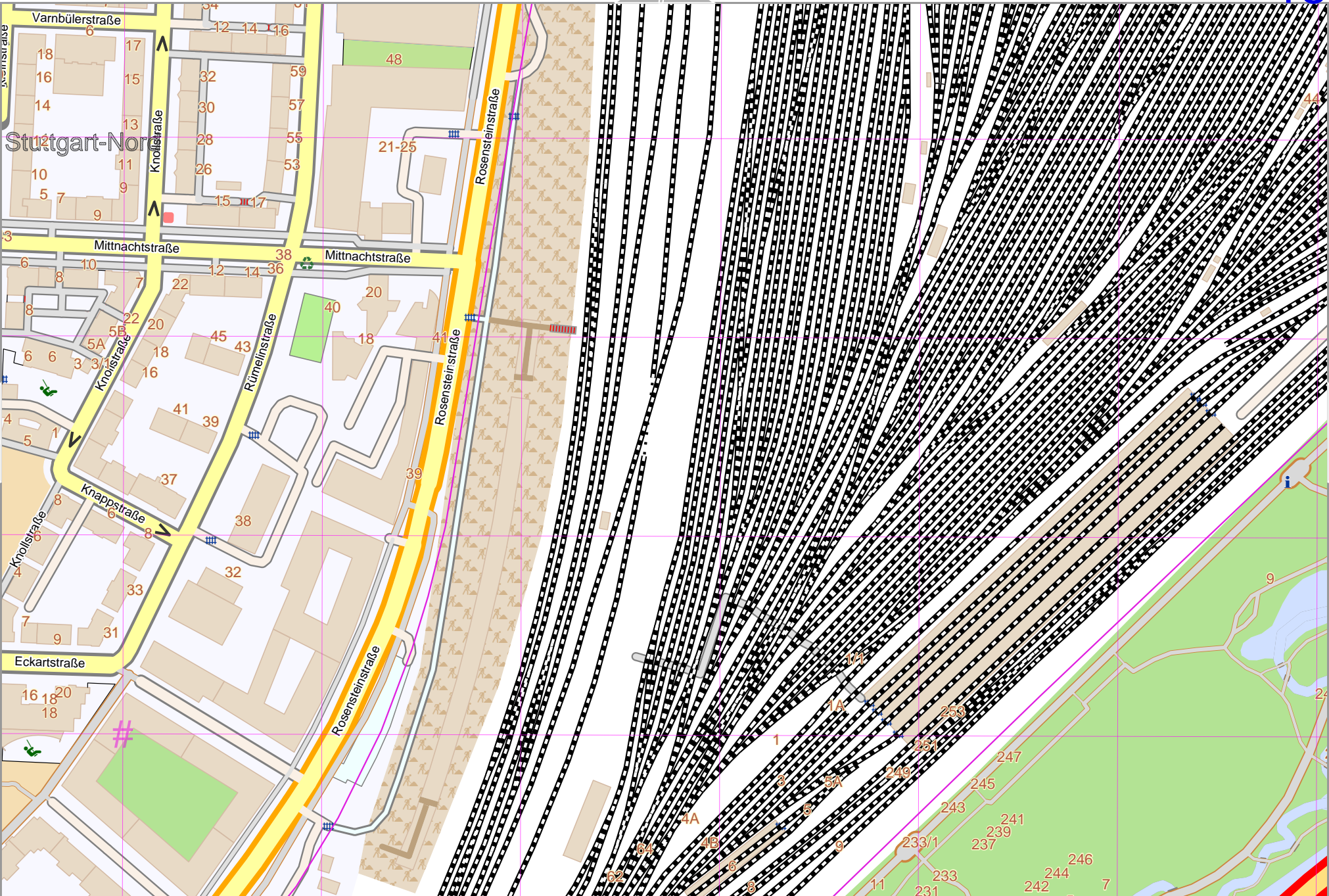
14

21



Map data © OpenStreetMap contributors

lon 9.19115 lat 48.79439 [nom. scale = 1 / 2500]



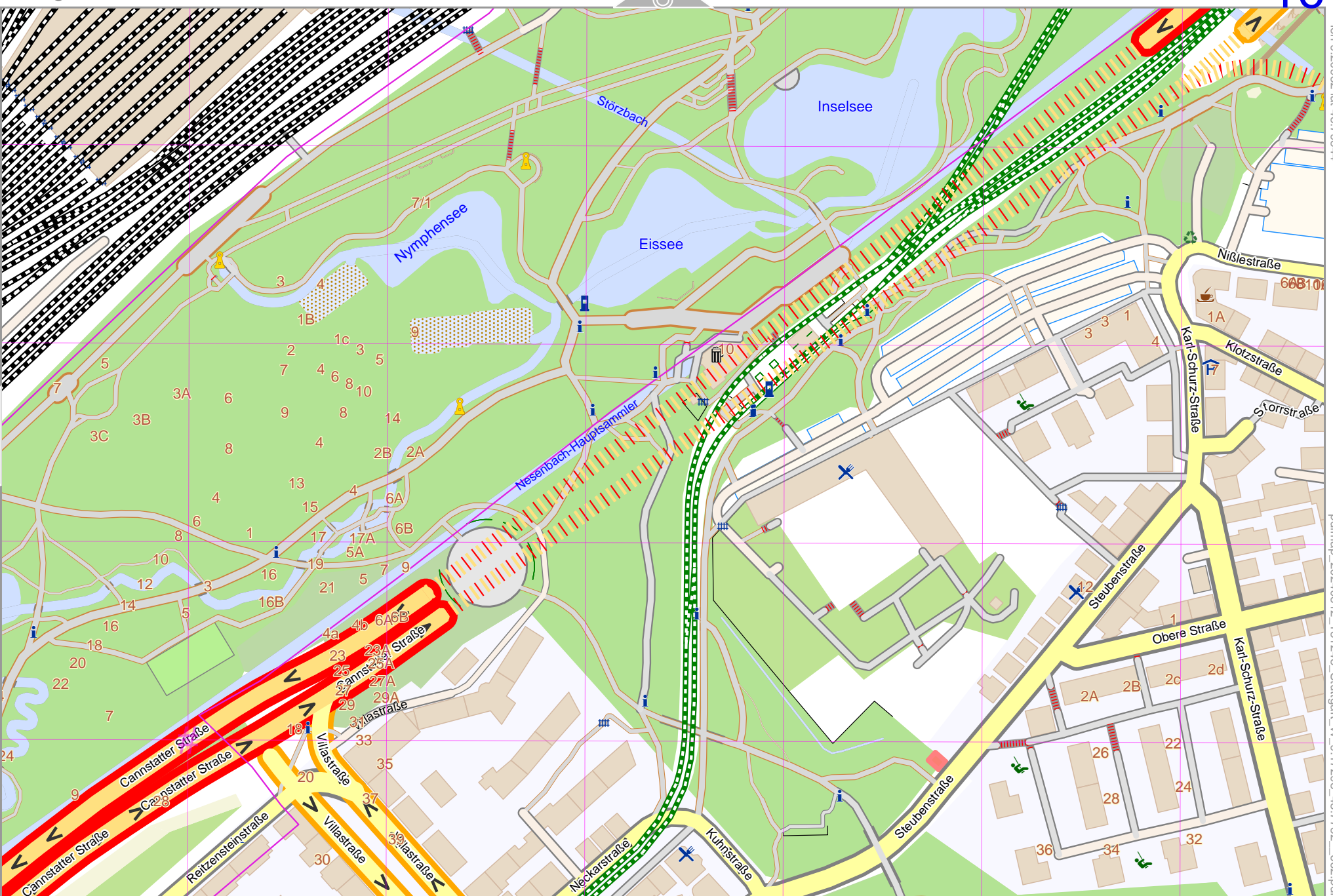
UTM: 32 U easting 514.10 km northing 5404.70 km
UTM-Grid-width = 100m

lon 9.20024 lat 48.79844

pdfmap_20240812_181248_Stuttgart_W_9.17298_48.7782_662.pdf

Map data © OpenStreetMap contributors

lon 9.20024 lat 48.79439 [norm. scale = 1 / 2500]



UTM: 32 U easting 514.80 km northing 5404.70 km
 UTM-Grid-width = 100m

lon 9.20032 lat 48.79844

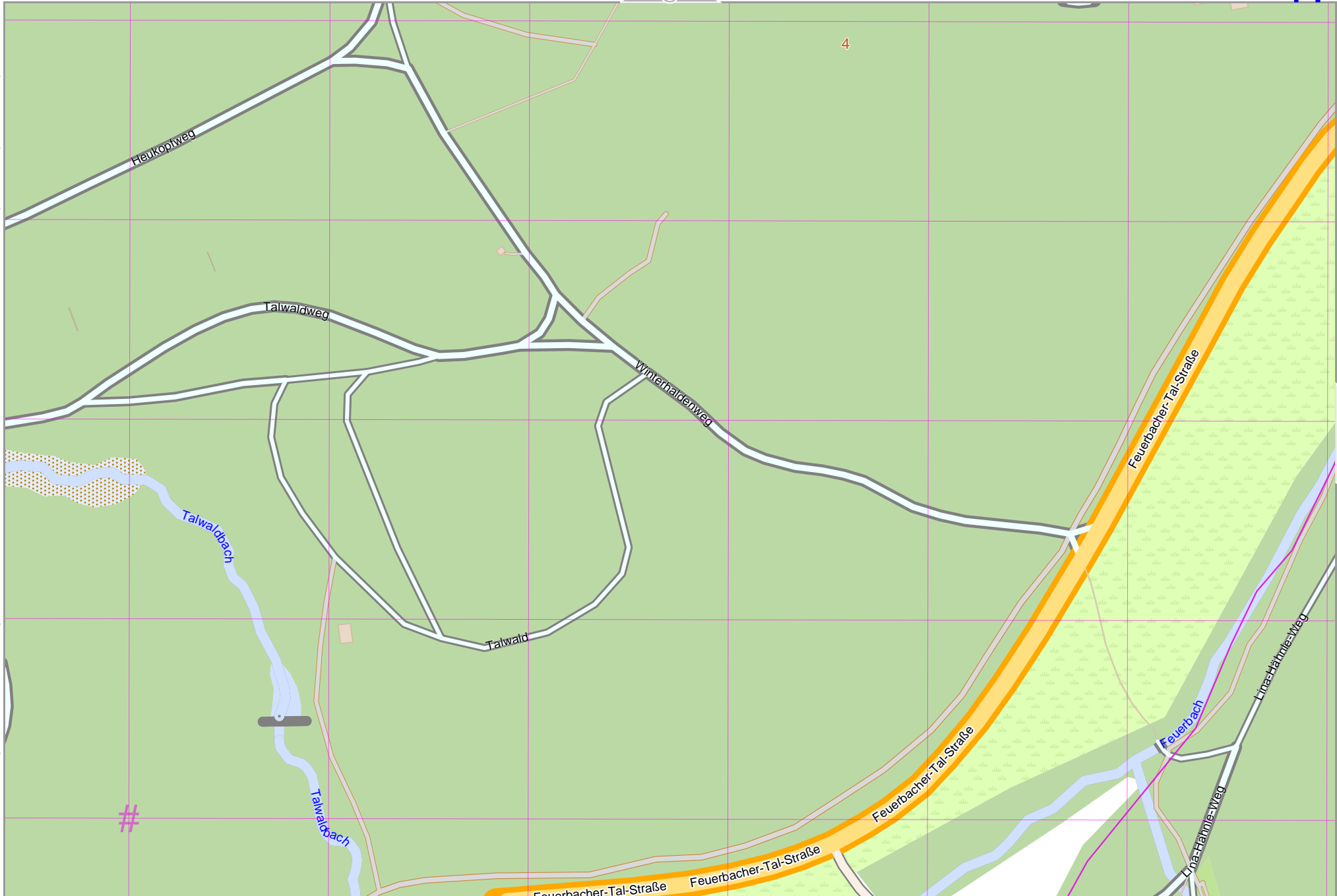
pdfmap_20240812_181248_Stuttgart_W_9.17298_48.7782_662.pdf

Map data © OpenStreetMap contributors

lon 9.13666 lat 48.79035 [nom. scale = 1 / 2500]

lon 9.14574 lat 48.79439

polmap_20240812_181248_Stuttgart_W_9.17298_48.7782_662.pdf



UTM: 32 U easting 510.10 km northing 5404.20 km
UTM-Grid-width = 100m

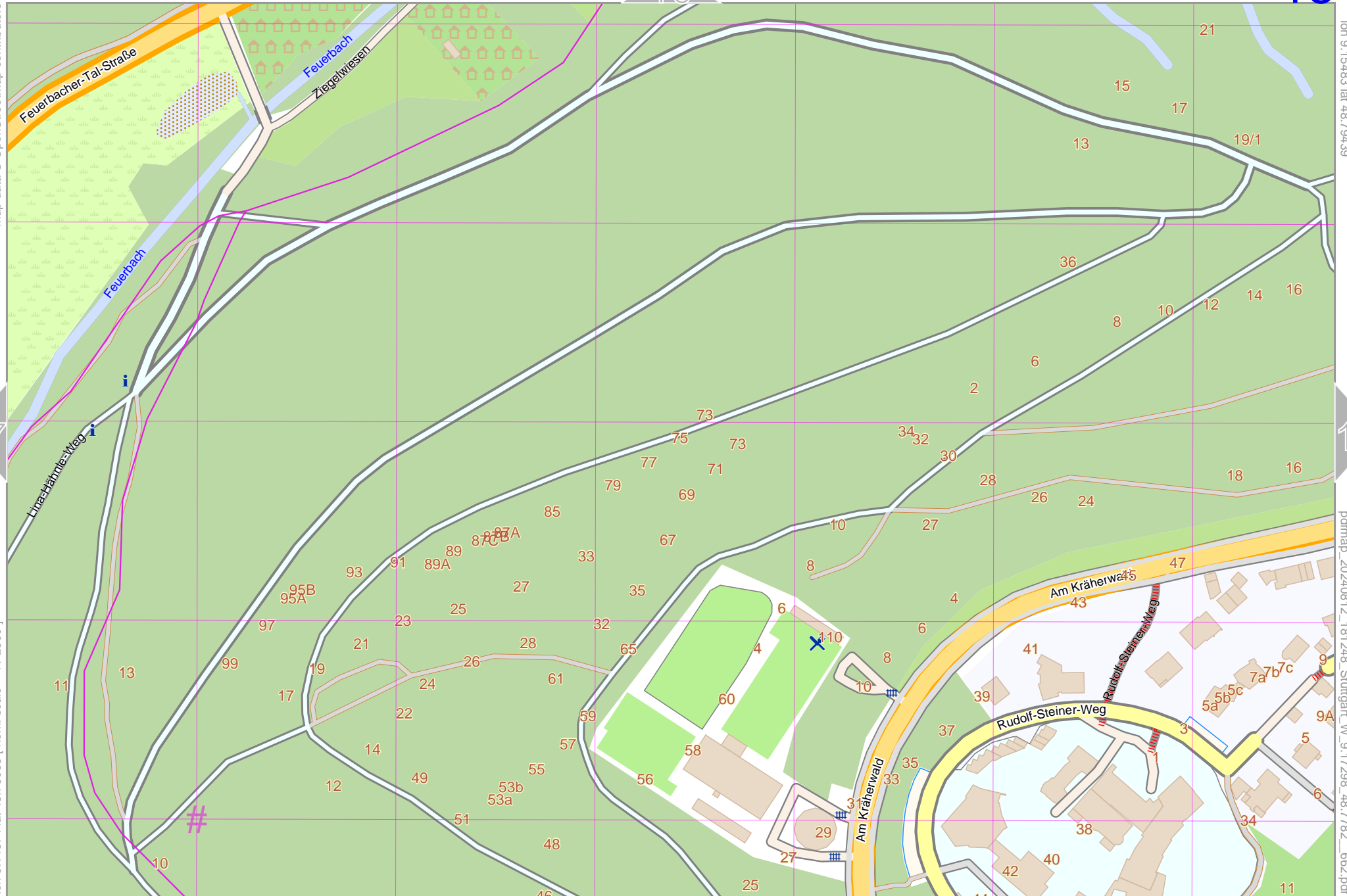
Map data © OpenStreetMap contributors

lon 9.15483 lat 48.79439

lon 9.14574 lat 48.79035 [nom. scale = 1 / 2500]

pdfmap_20240812_181248_Stuttgart_W_9.17298_48.7782_662.pdf

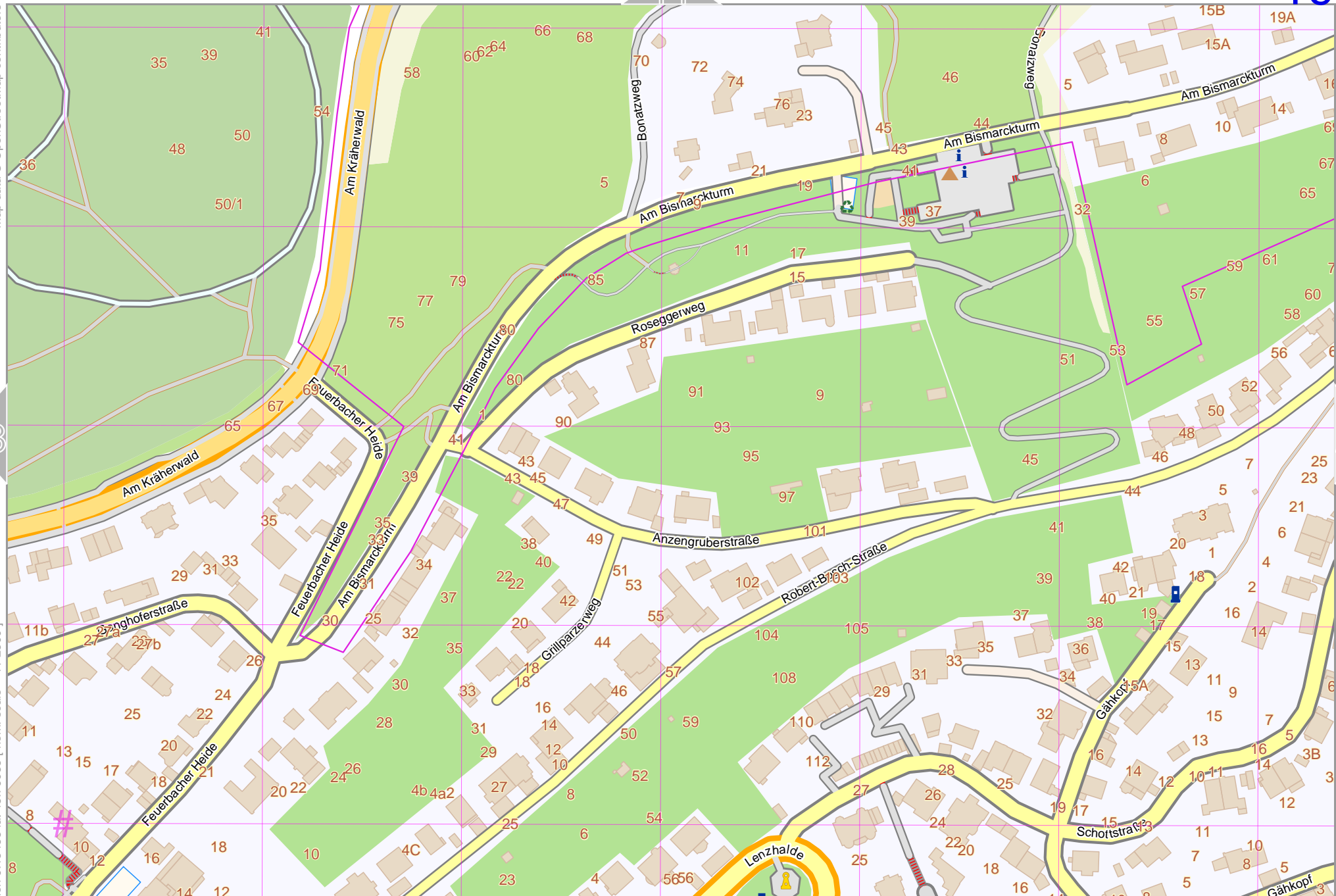
UTM: 32 U easting 510.80 km northing 5404.20 km
UTM-Grid-width = 100m



Map data © OpenStreetMap contributors

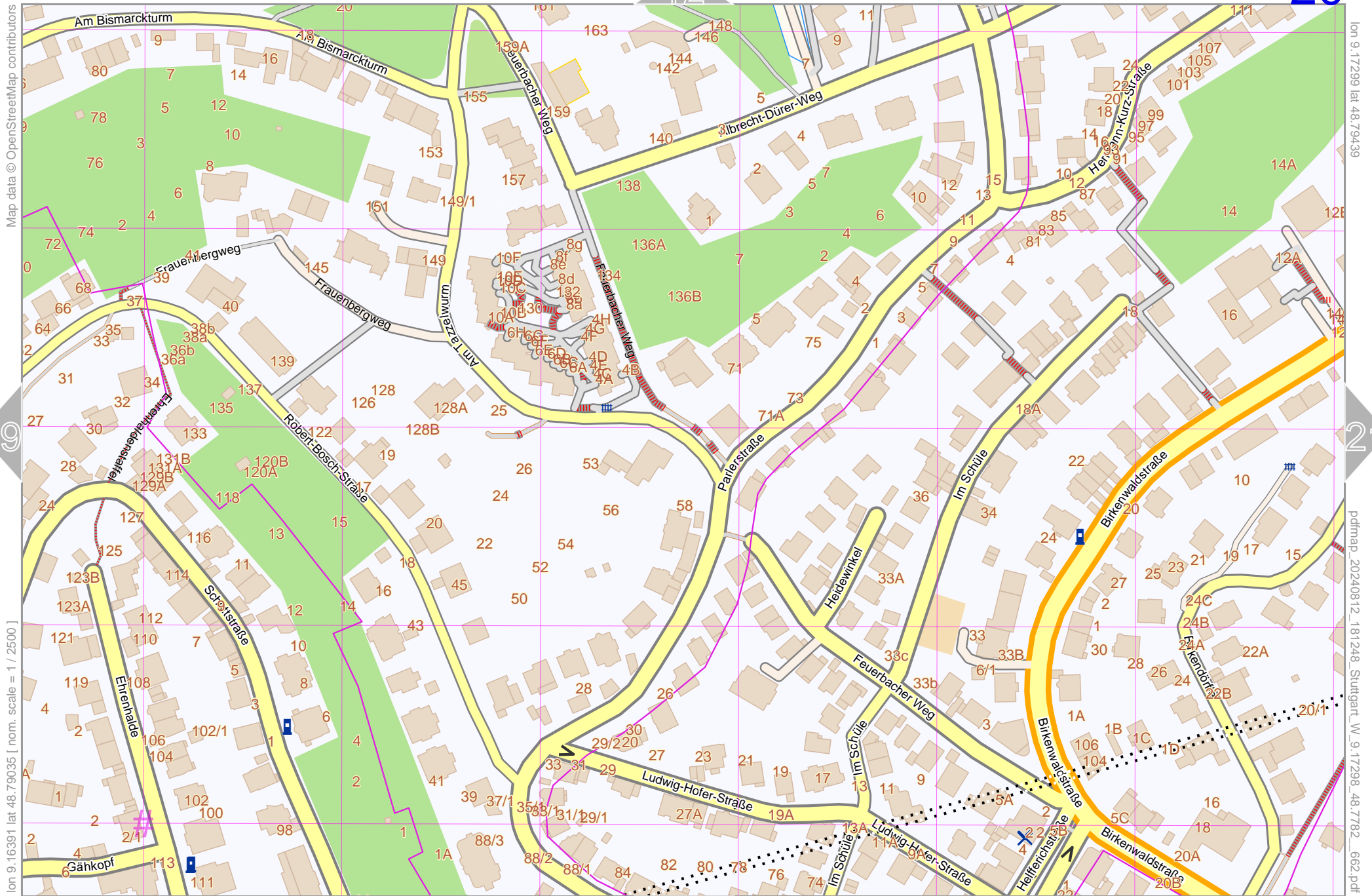
lon 9.15483 lat 48.79035 [nom. scale = 1/2500]

UTM: 32 U easting 511.40 km northing 5404.20 km
UTM-Grid-width = 100m



lon 9.16391 lat 48.79439

pdfmap_20240812_181248_Stuttgart_W_9.17298_48.7782_662.pdf



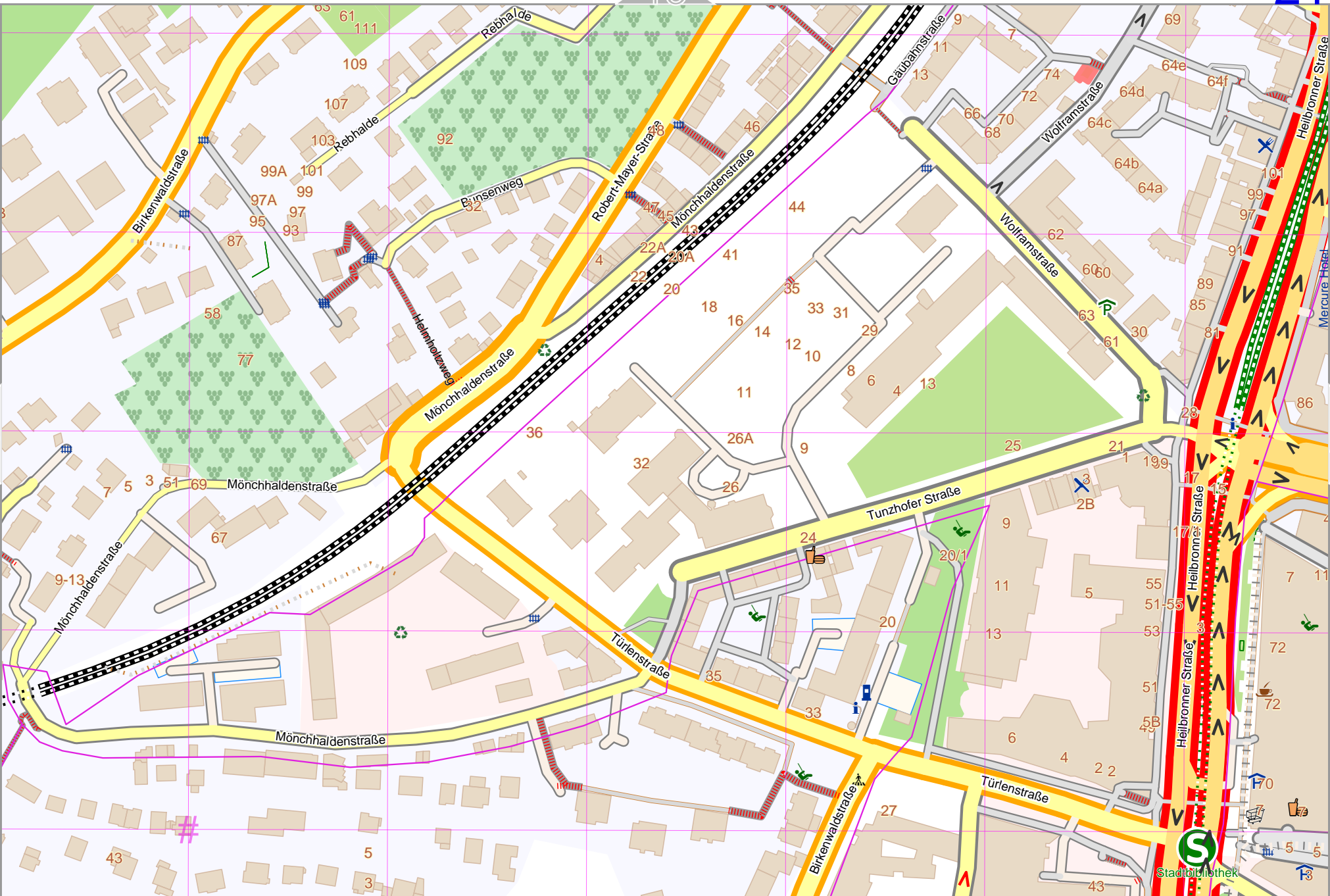
lon 9.16391 lat 48.79035 [nom. scale = 1 / 25000]

lon 9.17299 lat 48.79439
pdfmap_20240812_181248_Stuttgart_W_9.17299_48.7782_662.pdf

UTM: 32 U easting 512.10 km northing 5404.20 km
UTM-Grid-width = 100m

Map data © OpenStreetMap contributors

lon 9.17299 lat 48.79035 [nom. scale = 1 / 2500]



UTM: 32 U easting 512.80 km northing 5404.20 km
 UTM-Grid-width = 100m

lon 9.18207 lat 48.79439

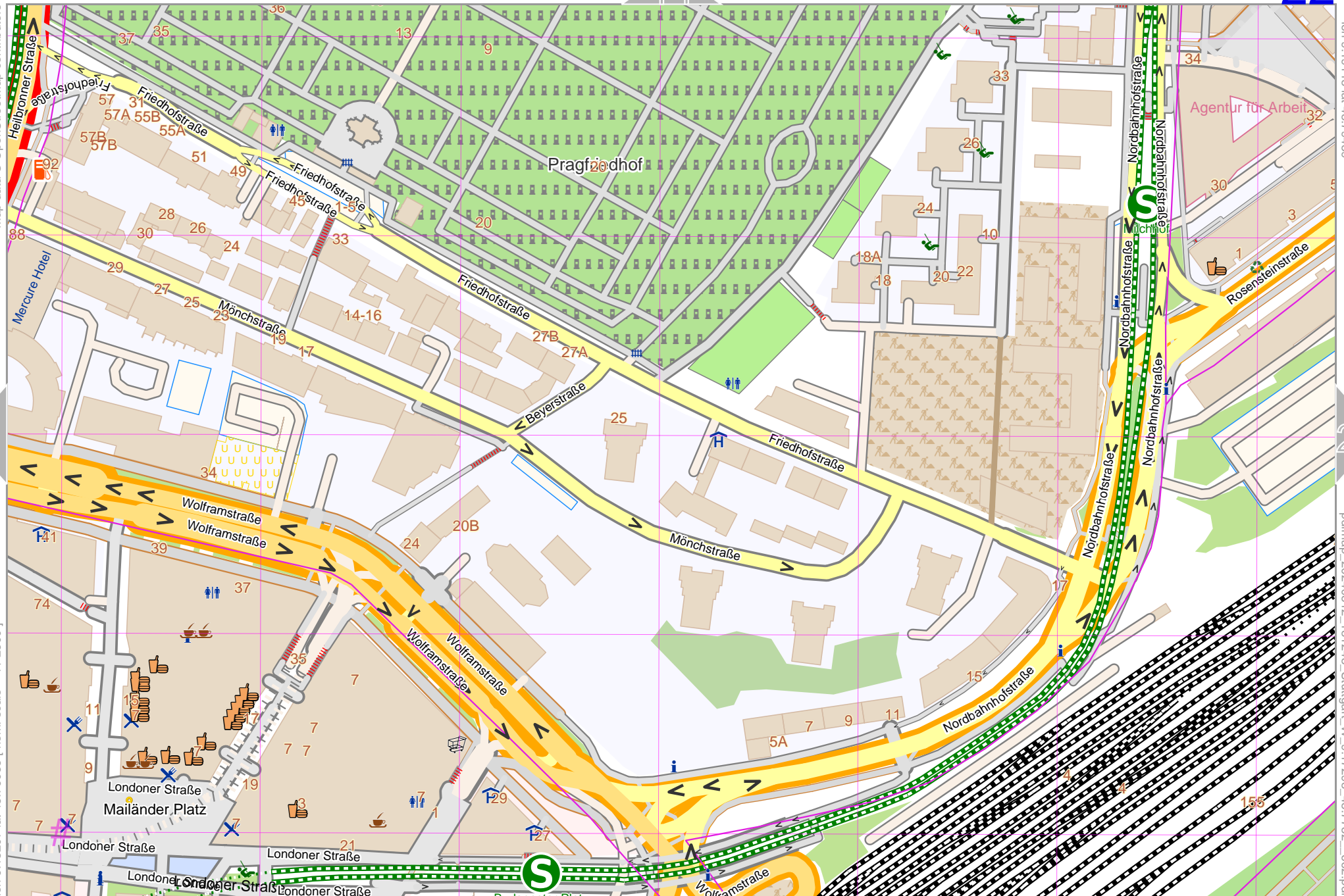
pdfmap_20240812_181248_Stuttgart_W_9.17299_48.7782_662.pdf

Map data © OpenStreetMap contributors

lon 9.19115 lat 48.79439

pdfmap_20240812_181248_Stuttgart_W_9.17298_48.7782_662.pdf

lon 9.18207 lat 48.79035 [norm. scale = 1 / 25000]

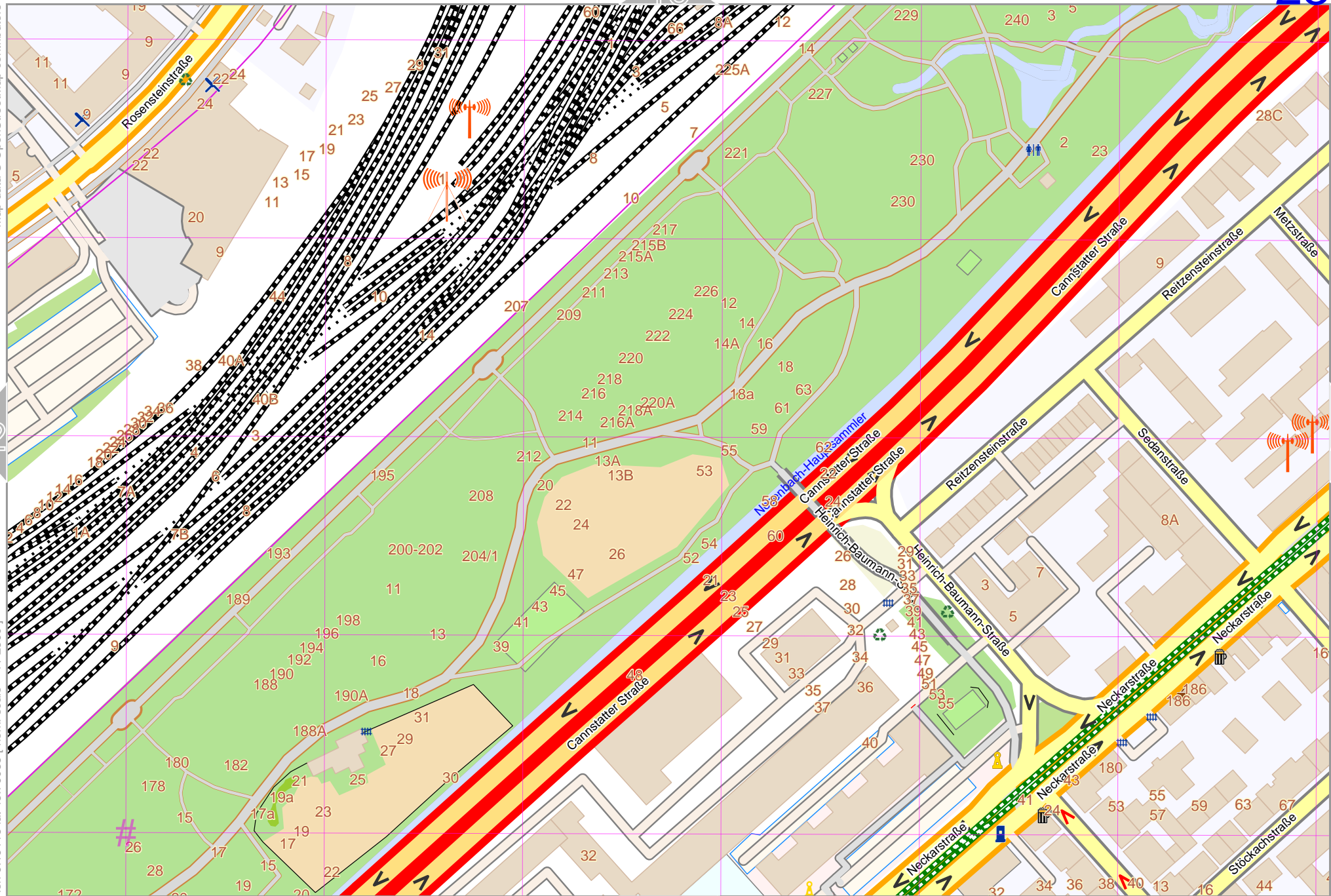


UTM: 32 U easting 513.40 km northing 5404.20 km
 UTM-Grid-width = 100m

Map data © OpenStreetMap contributors

lon 9.19115 lat 48.79035 [norm. scale = 1/2500]

UTM: 32 U easting 514.10 km northing 5404.20 km
UTM-Grid-width = 100m



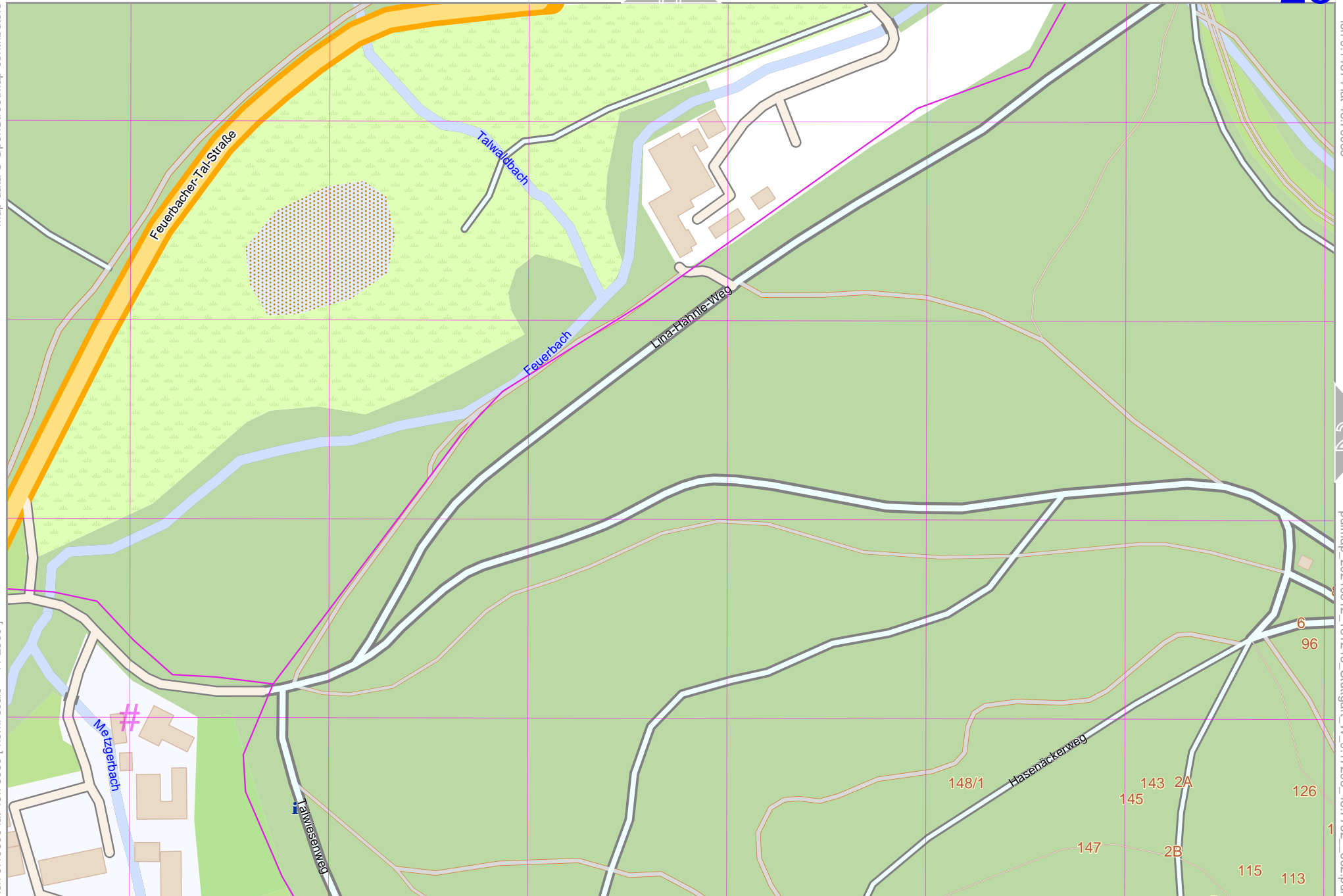
lon 9.20024 lat 48.79439

polnmap_20240812_181248_Stuttgart_W_9.17298_48.7782_662.pdf

Map data © OpenStreetMap contributors

lon 9.13666 lat 48.78630 [nom. scale = 1 / 2500]

UTM: 32 U easting 510.10 km northing 5403.80 km
UTM-Grid-width = 100m



17

26

33

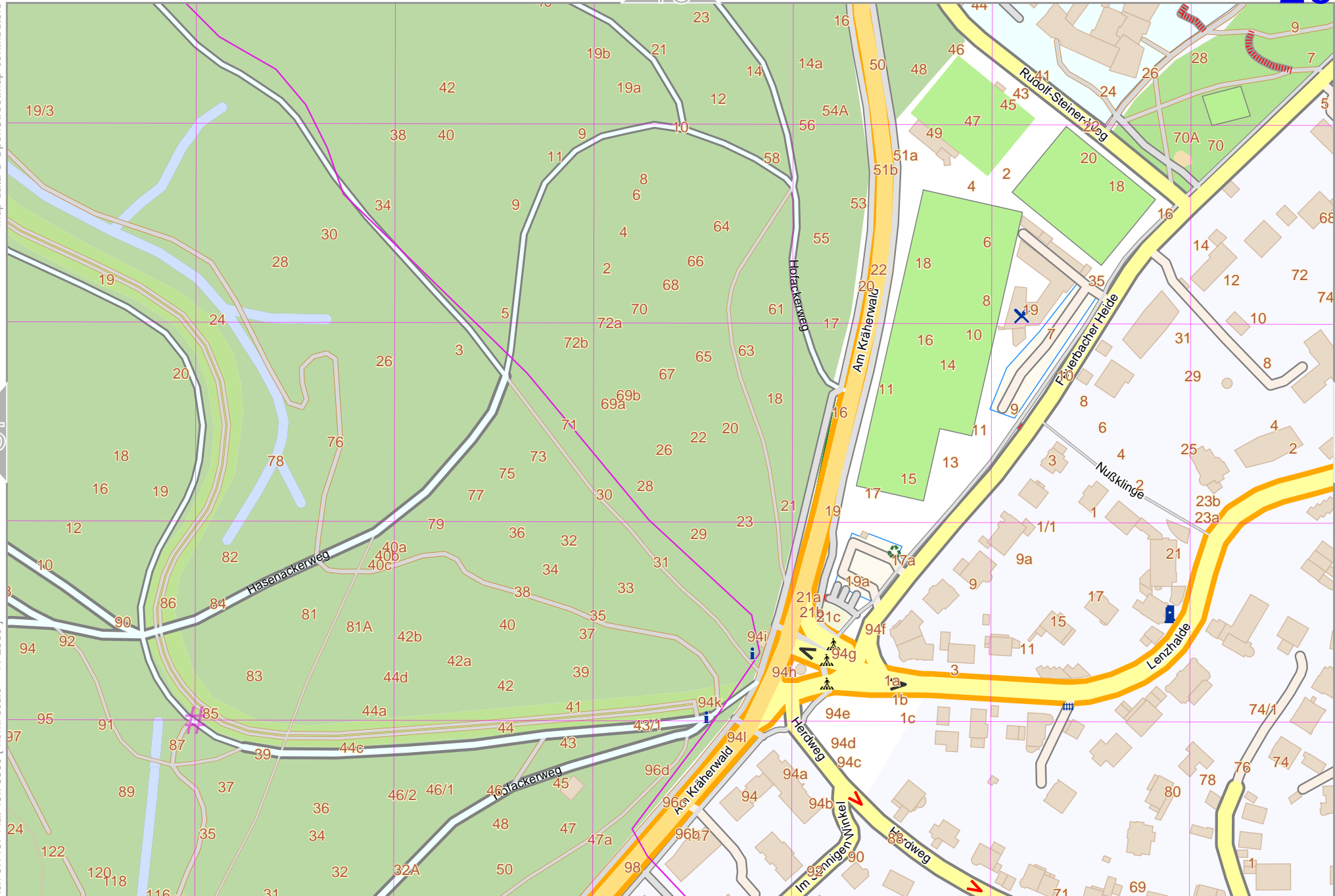
lon 9.14574 lat 48.79035

pdfmap_20240812_181248_Stuttgart_W_9.17298_48.7782_662.pdf

Map data © OpenStreetMap contributors

lon 9.14574 lat 48.78630 [nom. scale = 1/2500]

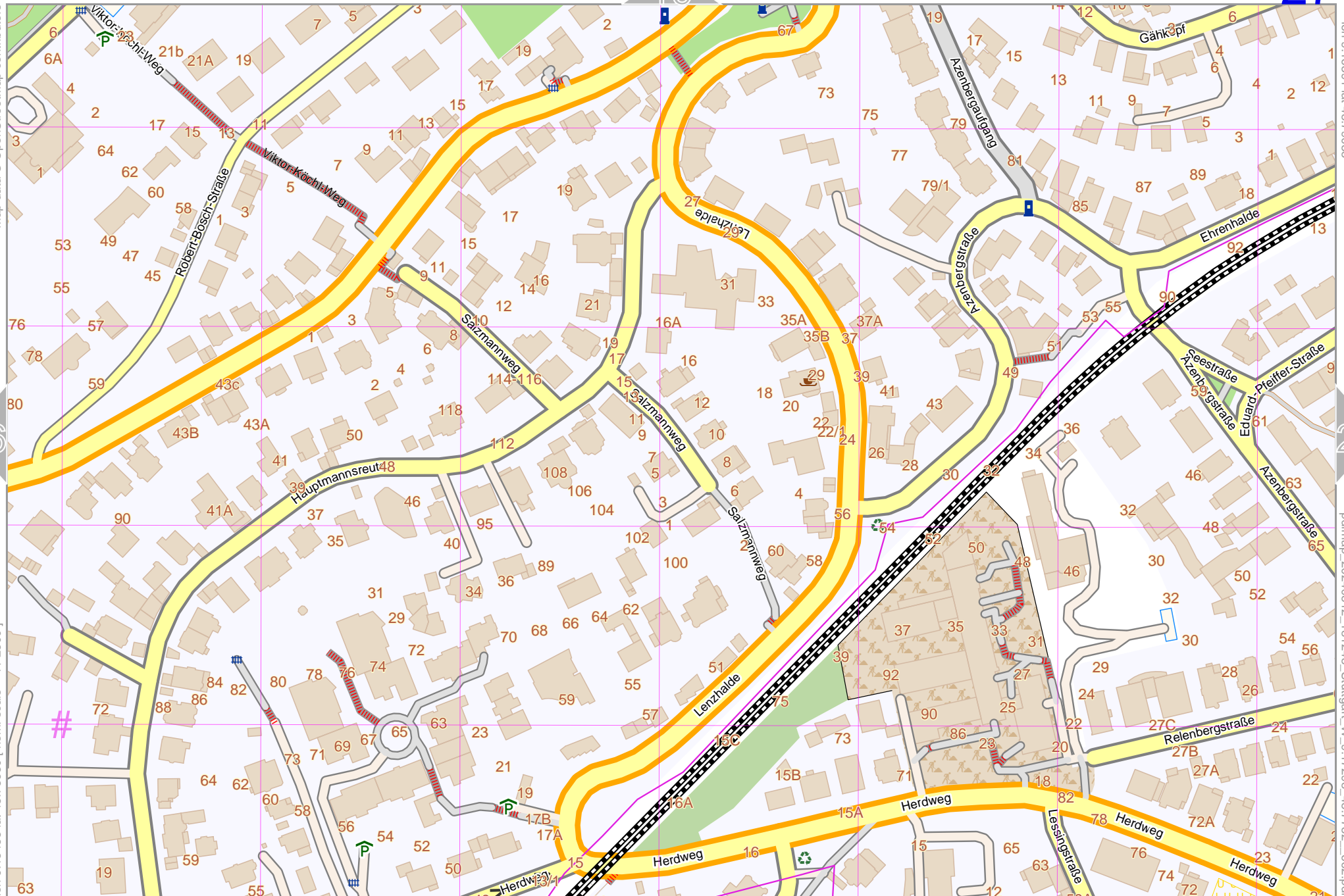
UTM: 32 U easting 510.80 km northing 5403.80 km
UTM-Grid-width = 100m



Map data © OpenStreetMap contributors

lon 9.15483 lat 48.78630 [nom. scale = 1 / 2500]

UTM: 32 U easting 511.40 km northing 5403.80 km
UTM-Grid-width = 100m



26

28

35

lon 9.16391 lat 48.79035

pdfmap_20240812_181248_Stuttgart_W_9.17298_48.7782_662.pdf

Map data © OpenStreetMap contributors

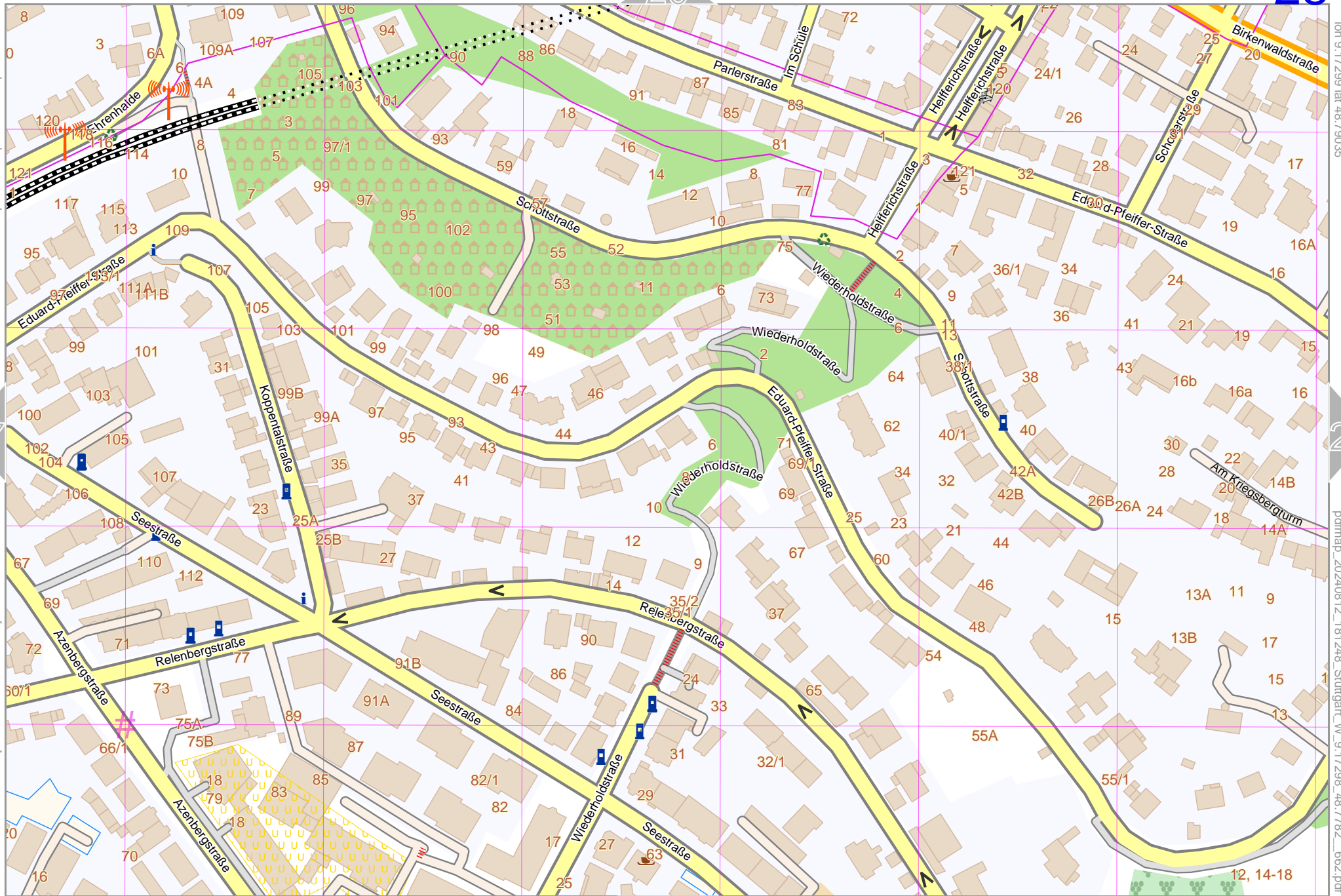
lon 9.17299 lat 48.79035

lon 9.16391 lat 48.78630 [nom. scale = 1 / 25000]

pdfmap_20240812_181248_Stuttgart_W_9.17299_48.7782_662.pdf

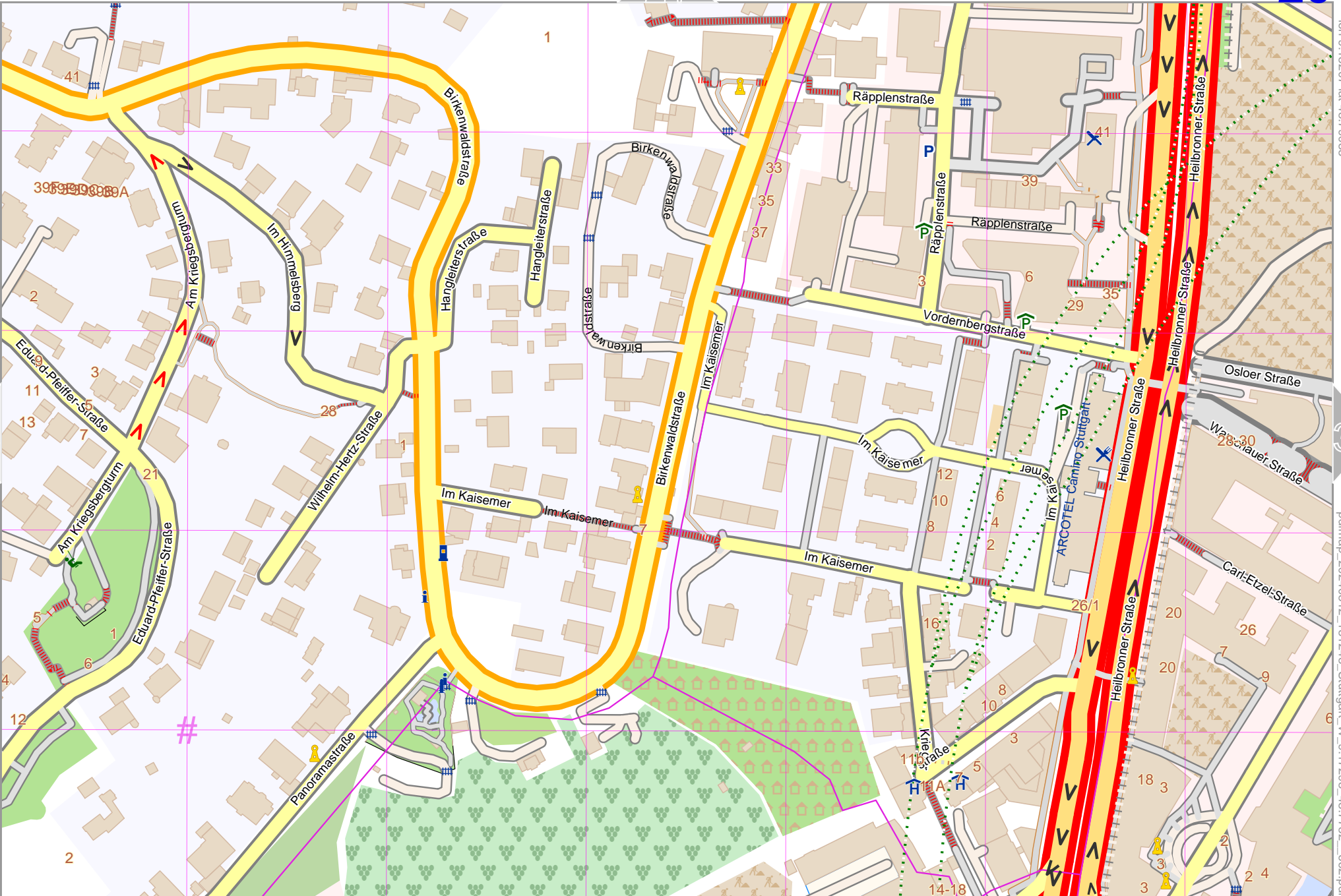
UTM: 32 U easting 512.10 km northing 5403.80 km

UTM-Grid-width = 100m



Map data © OpenStreetMap contributors

lon 9.17299 lat 48.78630 [nom. scale = 1 / 2500]



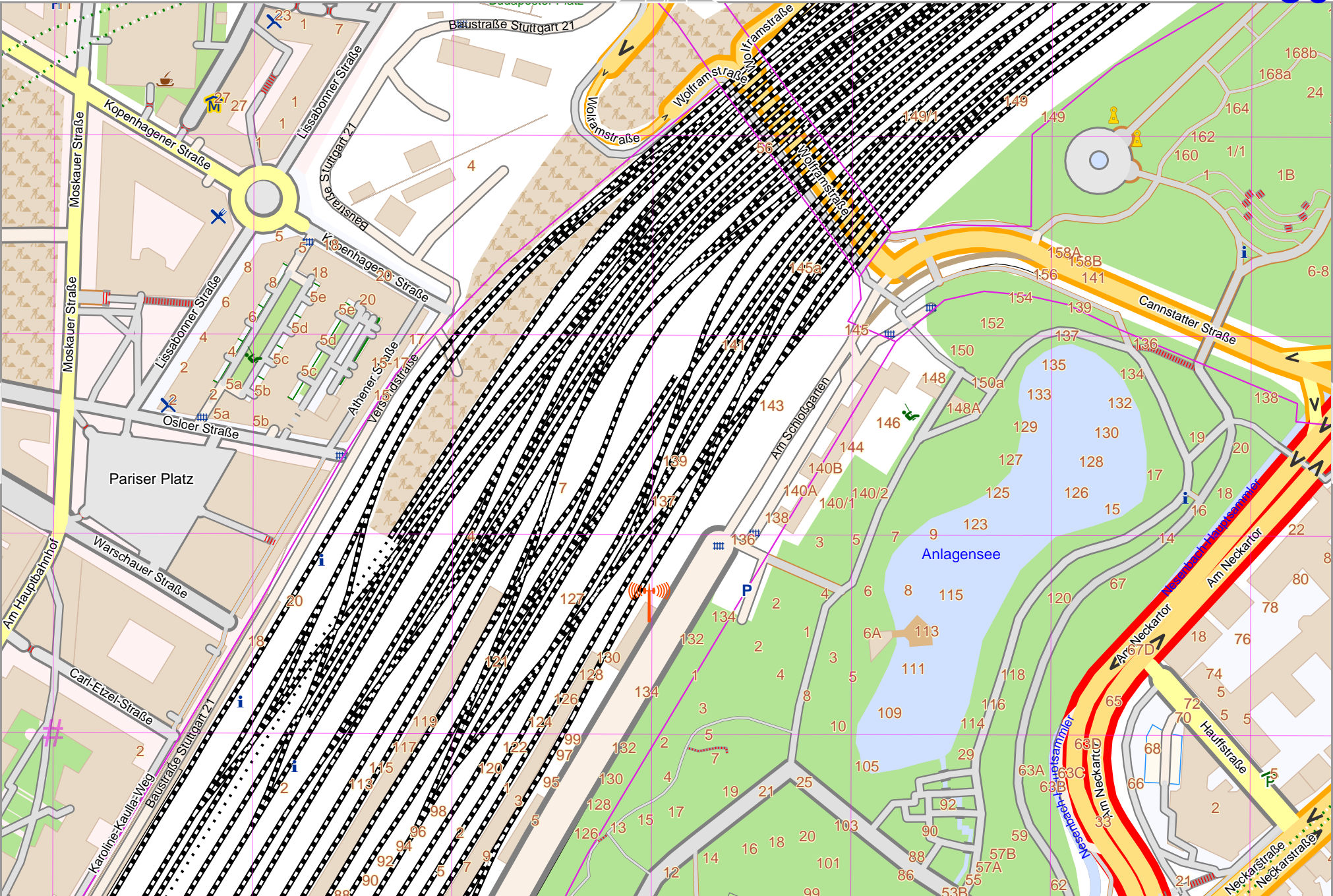
lon 9.18207 lat 48.79035

pdfmap_20240812_181248_Stuttgart_W_9.17299_48.7782_662.pdf

UTM: 32 U easting 512.80 km northing 5403.80 km
UTM-Grid-width = 100m

Map data © OpenStreetMap contributors

lon 9.18207 lat 48.78630 [norm. scale = 1 / 25000]



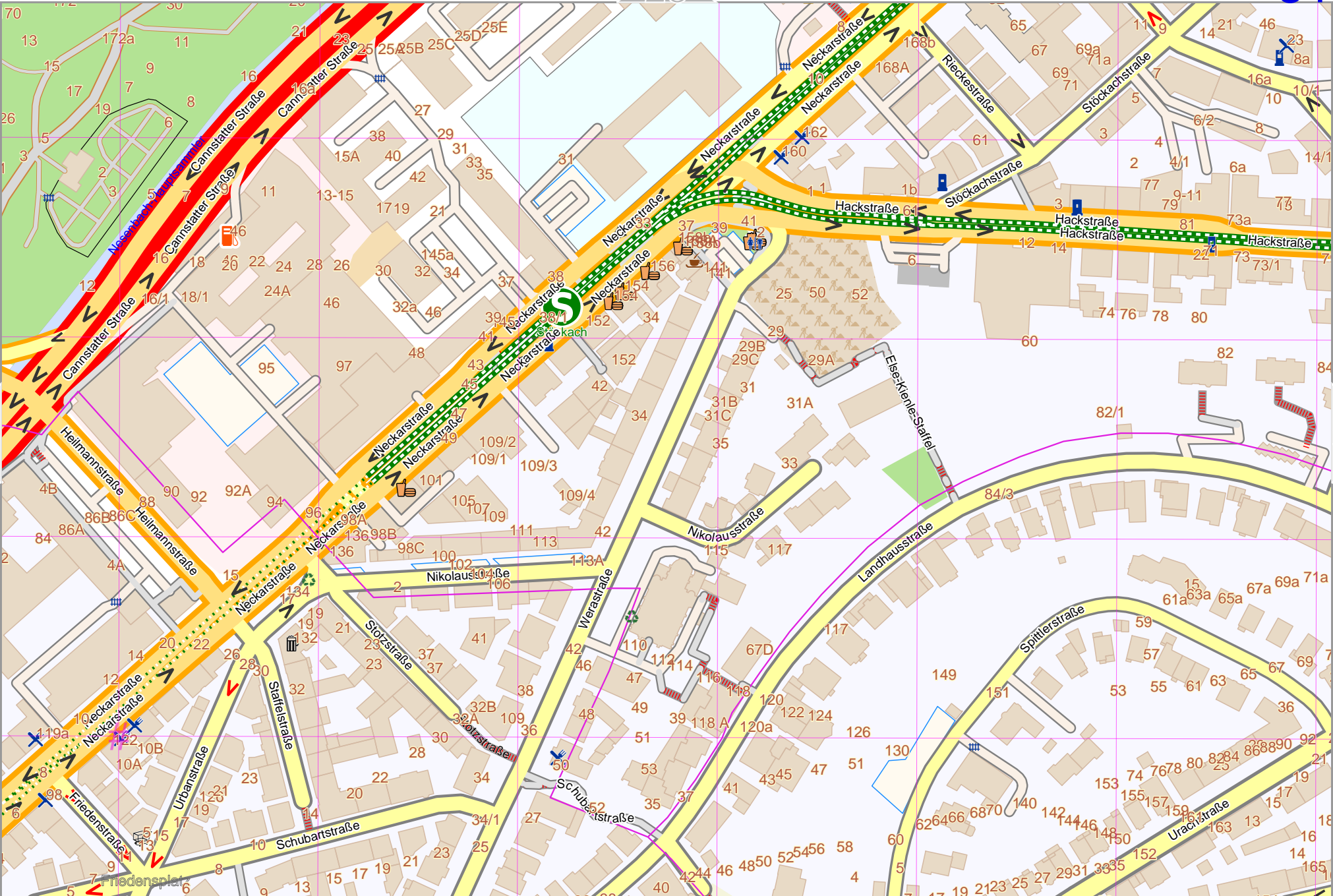
UTM: 32 U easting 513.40 km northing 5403.80 km
 UTM-Grid-width = 100m

lon 9.19115 lat 48.79035

polnmap_20240812_181248_Stuttgart_W_9.17298_48.7782_662.pdf

Map data © OpenStreetMap contributors

lon 9.19115 lat 48.78630 [norm. scale = 1/25000]



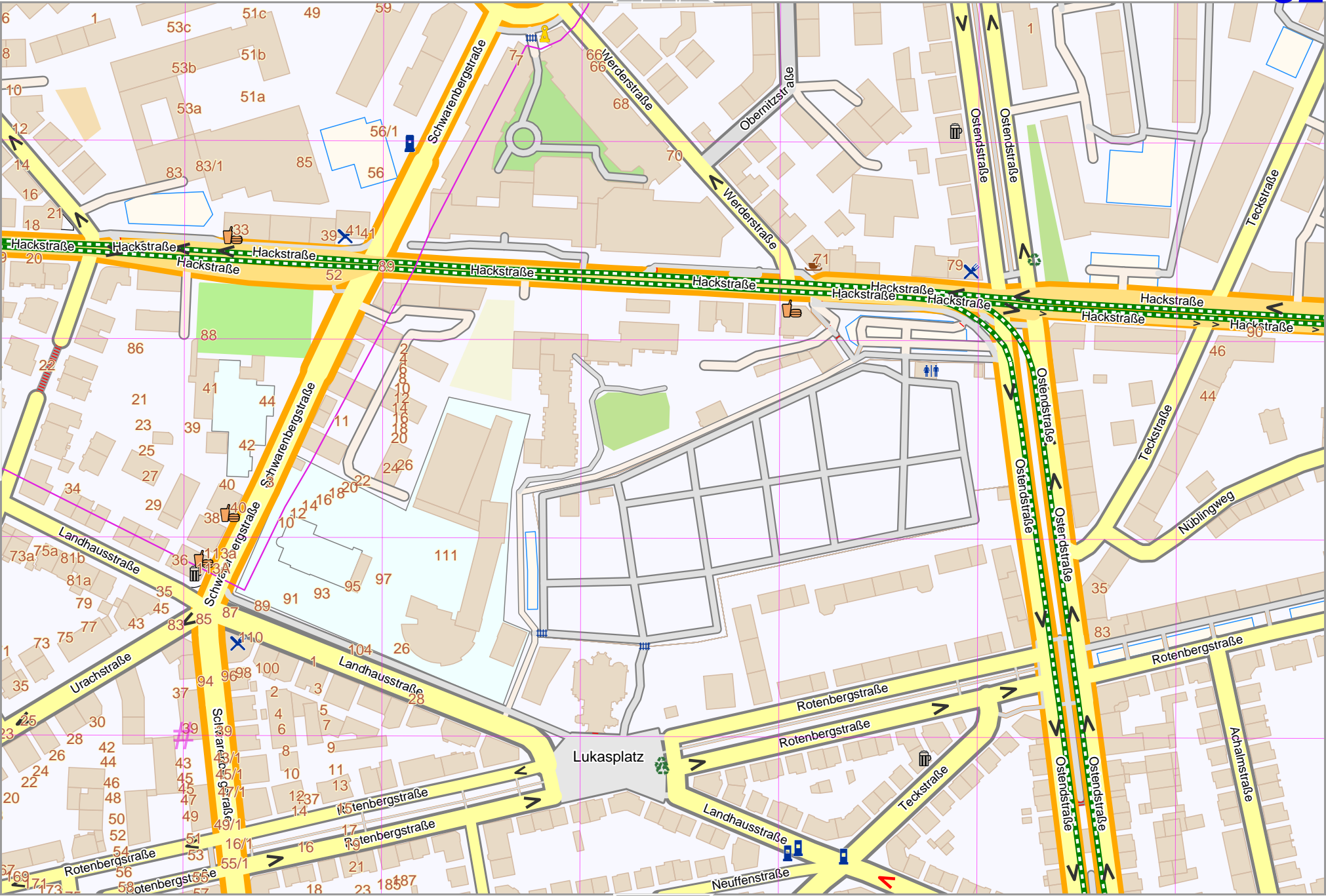
UTM: 32 U easting 514.10 km northing 5403.80 km
 UTM-Grid-width = 100m

lon 9.20024 lat 48.79035

pdfmap_20240812_181248_Stuttgart_W_9.17298_48.7782_662.pdf

Map data © OpenStreetMap contributors

lon 9.20024 lat 48.78630 [nom. scale = 1 / 25000]



UTM: 32 U easting 514.80 km northing 5403.80 km
 UTM-Grid-width = 100m

lon 9.20932 lat 48.79035

pdfmap_20240812_-181248_Stuttgart_W_9_17298_48_7782_662.pdf

31

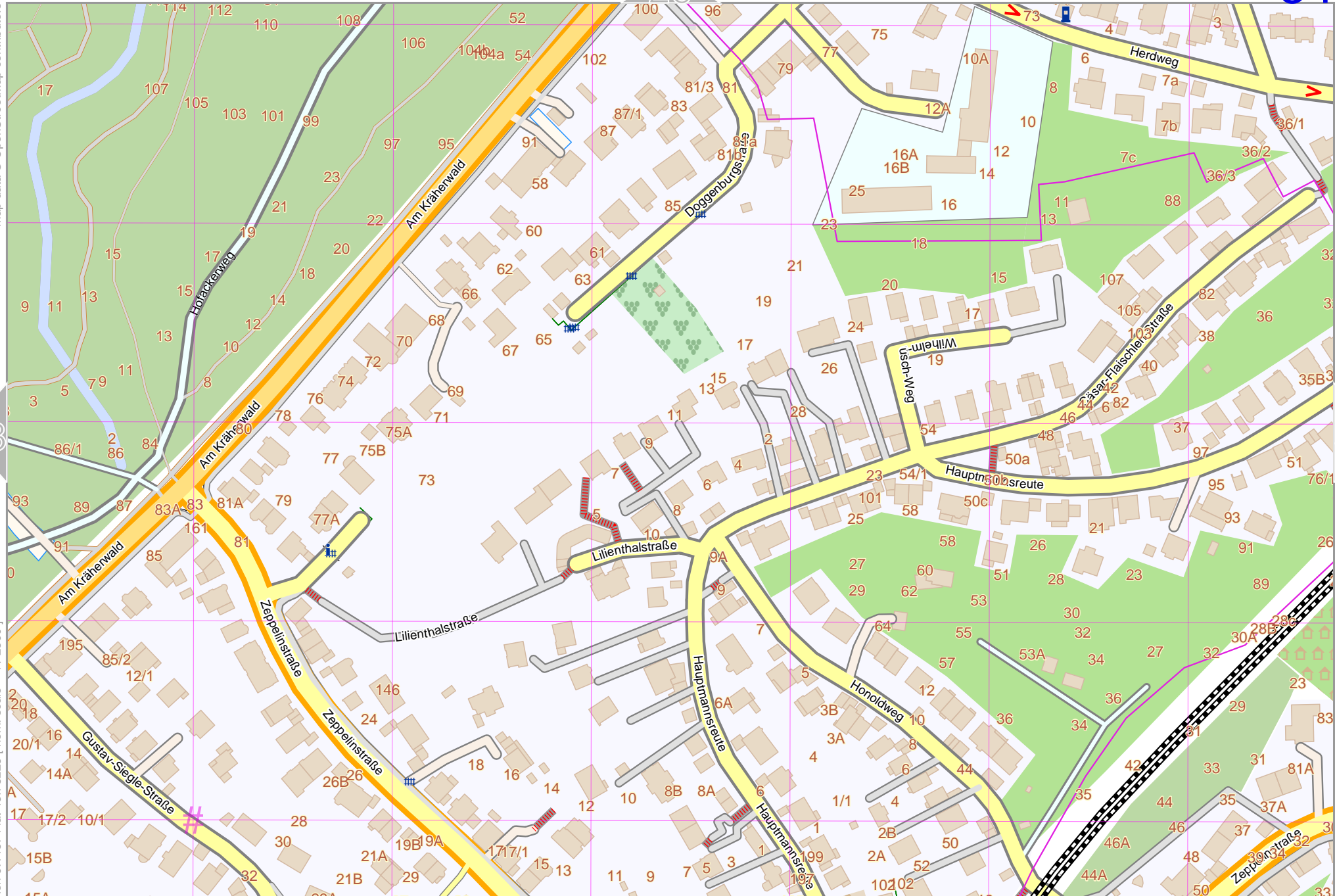
24

40

Map data © OpenStreetMap contributors

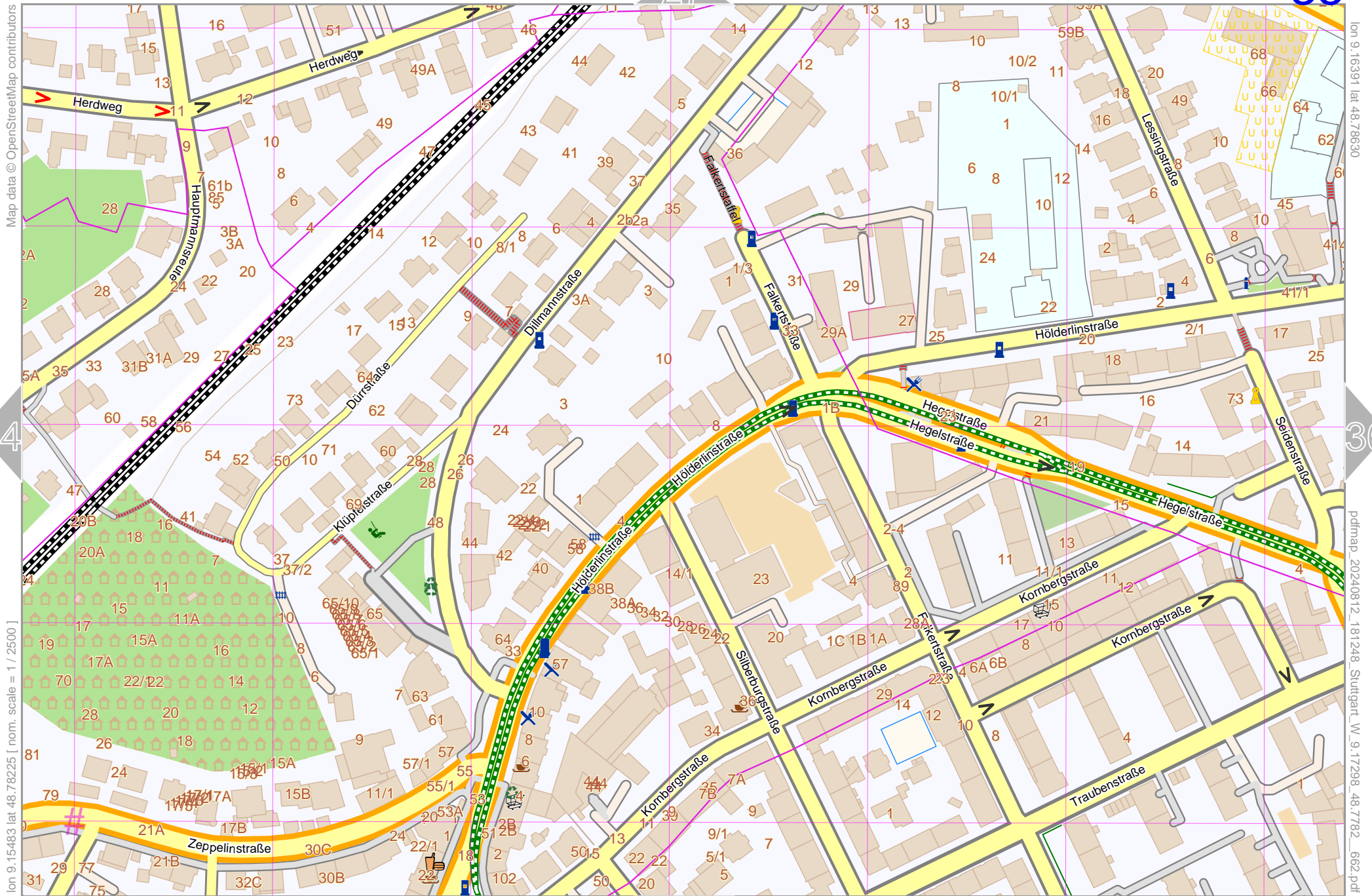
lon 9.14574 lat 48.78225 [norm. scale = 1/25000]

UTM: 32 U easting 510.80 km northing 5403.30 km
UTM-Grid-width = 100m



lon 9.15483 lat 48.78630

pdfmap_20240812_181248_Stuttgart_W_9.17298_48.7782_662.pdf



Map data © OpenStreetMap contributors

lon 9.16391 lat 48.78630

pdfmap_20240812_-181248_Stuttgart_W_9.17298_48.7782_662.pdf

lon 9.15483 lat 48.78225 [norm. scale = 1/2500]

UTM: 32 U easting 511.40 km northing 5403.30 km
UTM-Grid-width = 100m

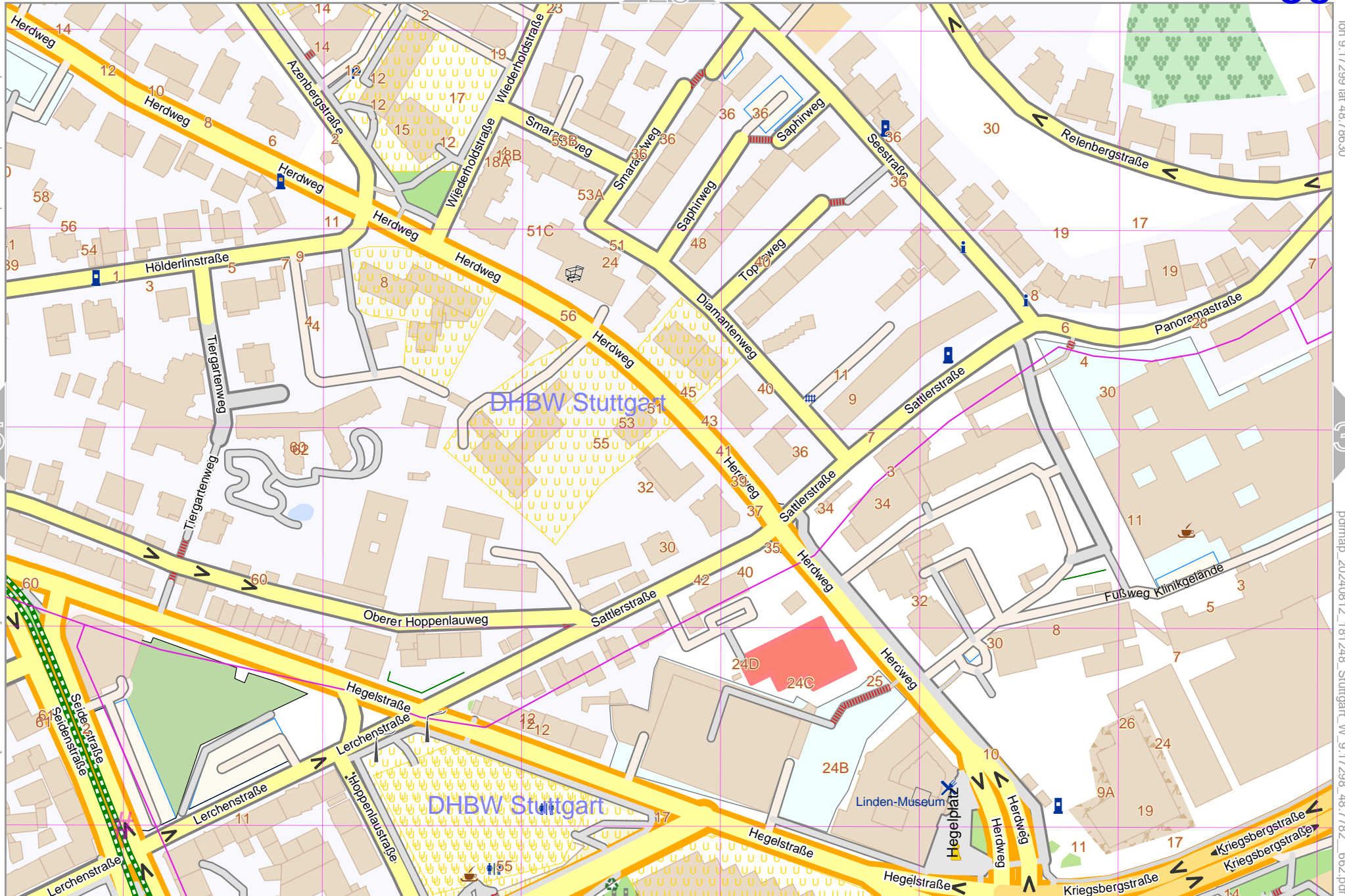
Map data © OpenStreetMap contributors

lon 9.17299 lat 48.78630

lon 9.16391 lat 48.78225 [nom. scale = 1/25000]

pdfmap_20240812_181248_Stuttgart_W_9.17299_48.7782_662.pdf

UTM: 32 U easting 512.10 km northing 5403.30 km
UTM-Grid-width = 100m

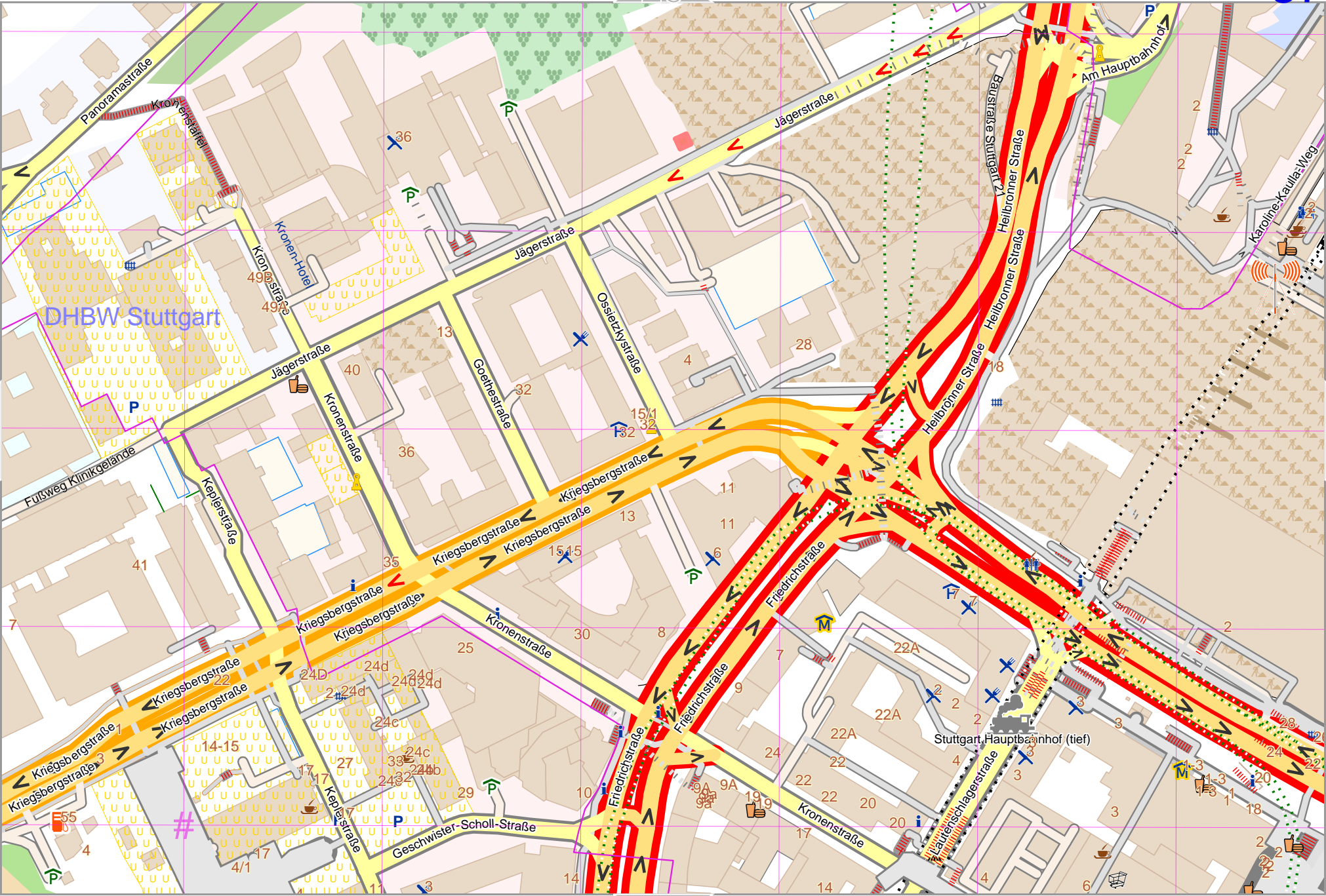


Map data © OpenStreetMap contributors

lon 9.18207 lat 48.78630

pdfmap_20240812_181248_Stuttgart_W_9.17299_48.7782_662.pdf

lon 9.17299 lat 48.78225 [nom. scale = 1/25000]



UTM: 32 U easting 512.80 km northing 5403.30 km
 UTM-Grid-width = 100m

Map data © OpenStreetMap contributors

lon 9.19115 lat 48.78630

lon 9.18207 lat 48.78225 [nom. scale = 1 / 2500]

pdfmap_20240812_181248_Stuttgart_W_9.17298_48.7782_662.pdf

UTM: 32 U easting 513.40 km northing 5403.30 km
UTM-Grid-width = 100m



Stuttgart W

39

Map data © OpenStreetMap contributors

lon 9.20224 lat 48.78630

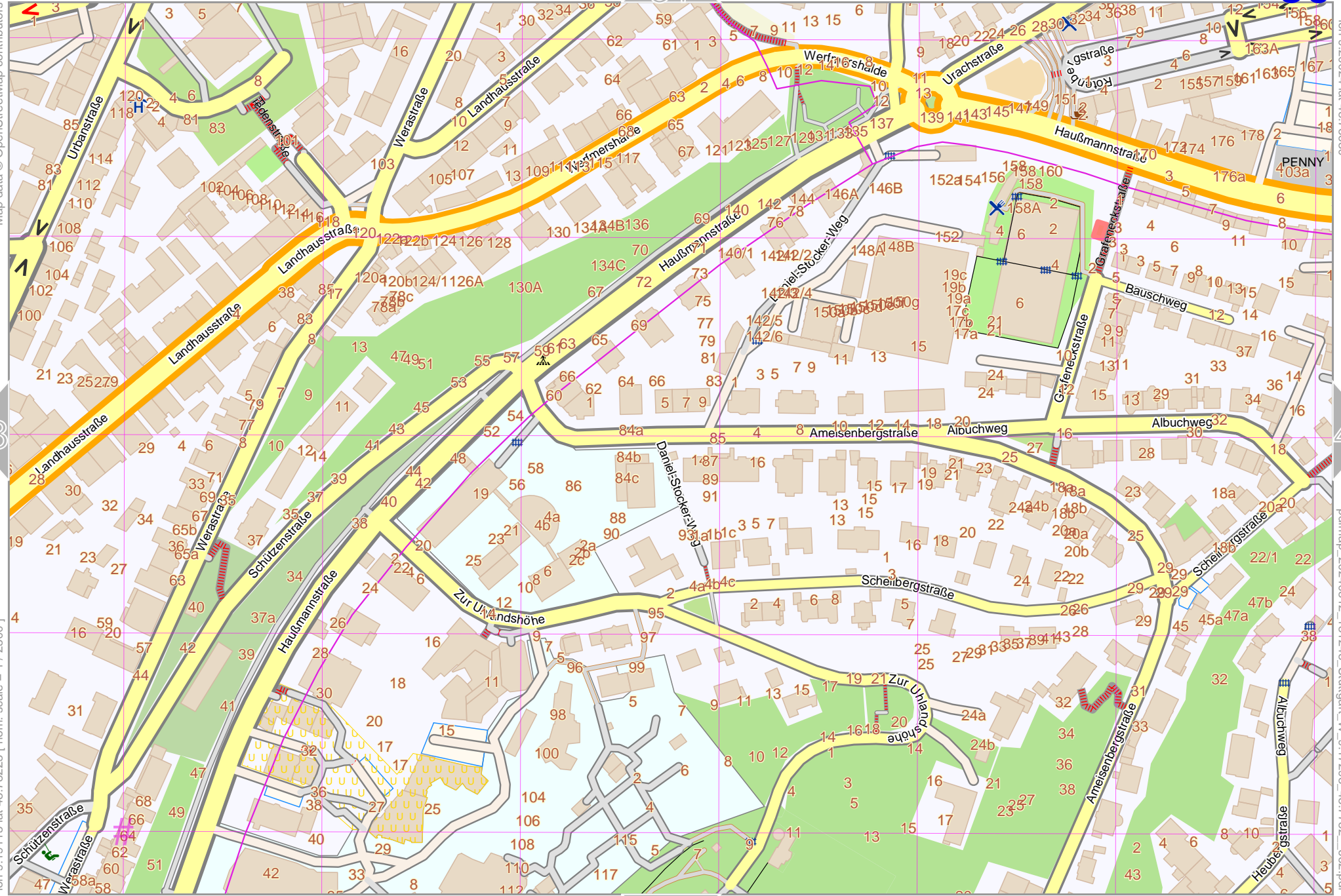
lon 9.19115 lat 48.78225 [nom. scale = 1/2500]

pdfmap_20240812_181248_Stuttgart_W_9.17298_48.7782_662.pdf

UTM: 32 U easting 514.10 km northing 5403.30 km

UTM-Grid-width = 100m

47



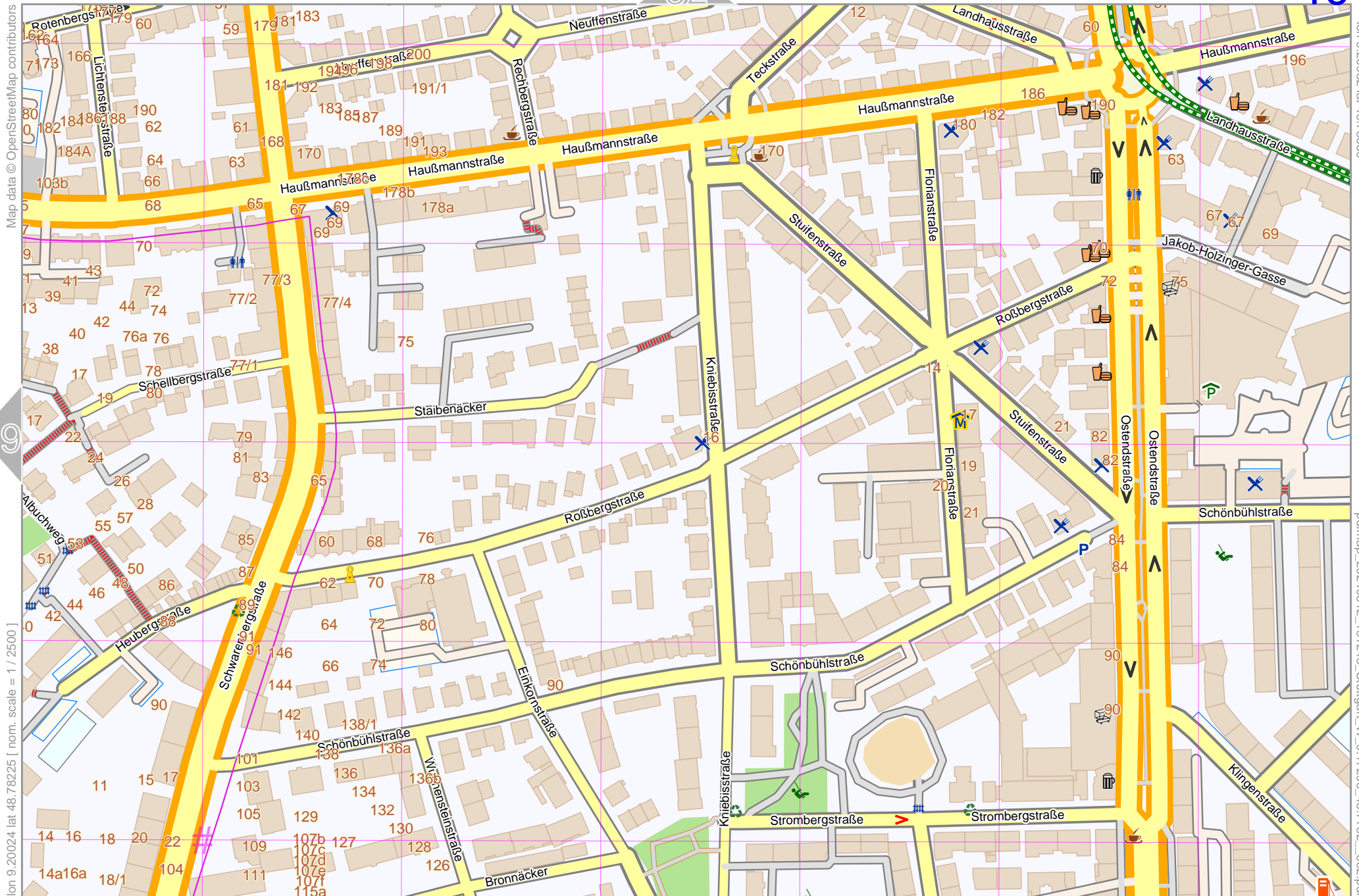
Map data © OpenStreetMap contributors

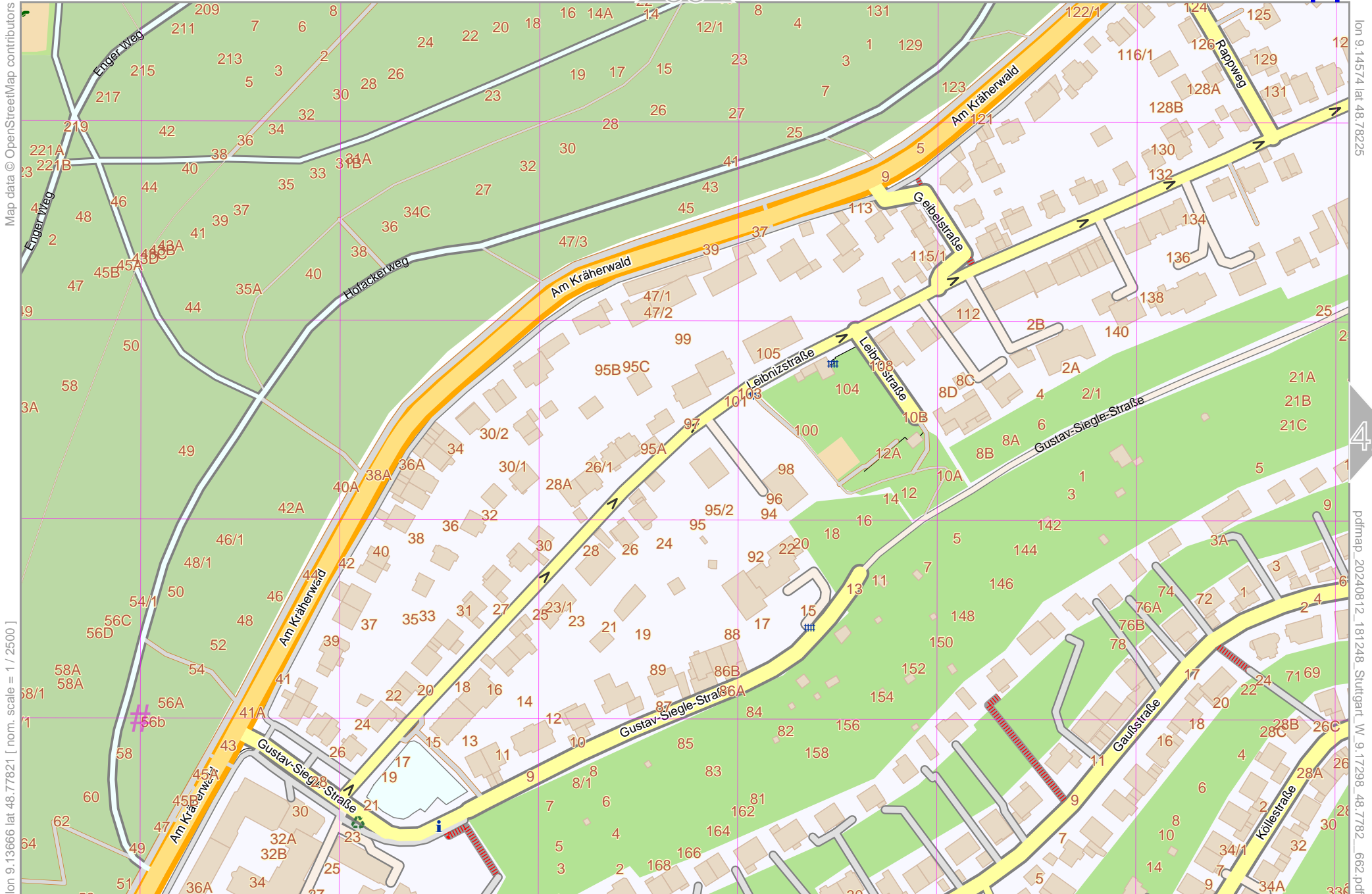
lon 9.20932 lat 48.78630

lon 9.20024 lat 48.78225 [nom. scale = 1/2500]

pdfmap_20240812_181248_Stuttgart_W_9.17298_48.7782_662.pdf

UTM: 32 U easting 514.80 km northing 5403.30 km
UTM-Grid-width = 100m





Map data © OpenStreetMap contributors

lon 9.14574 lat 48.78225

lon 9.13666 lat 48.77821 [nom. scale = 1/25000]

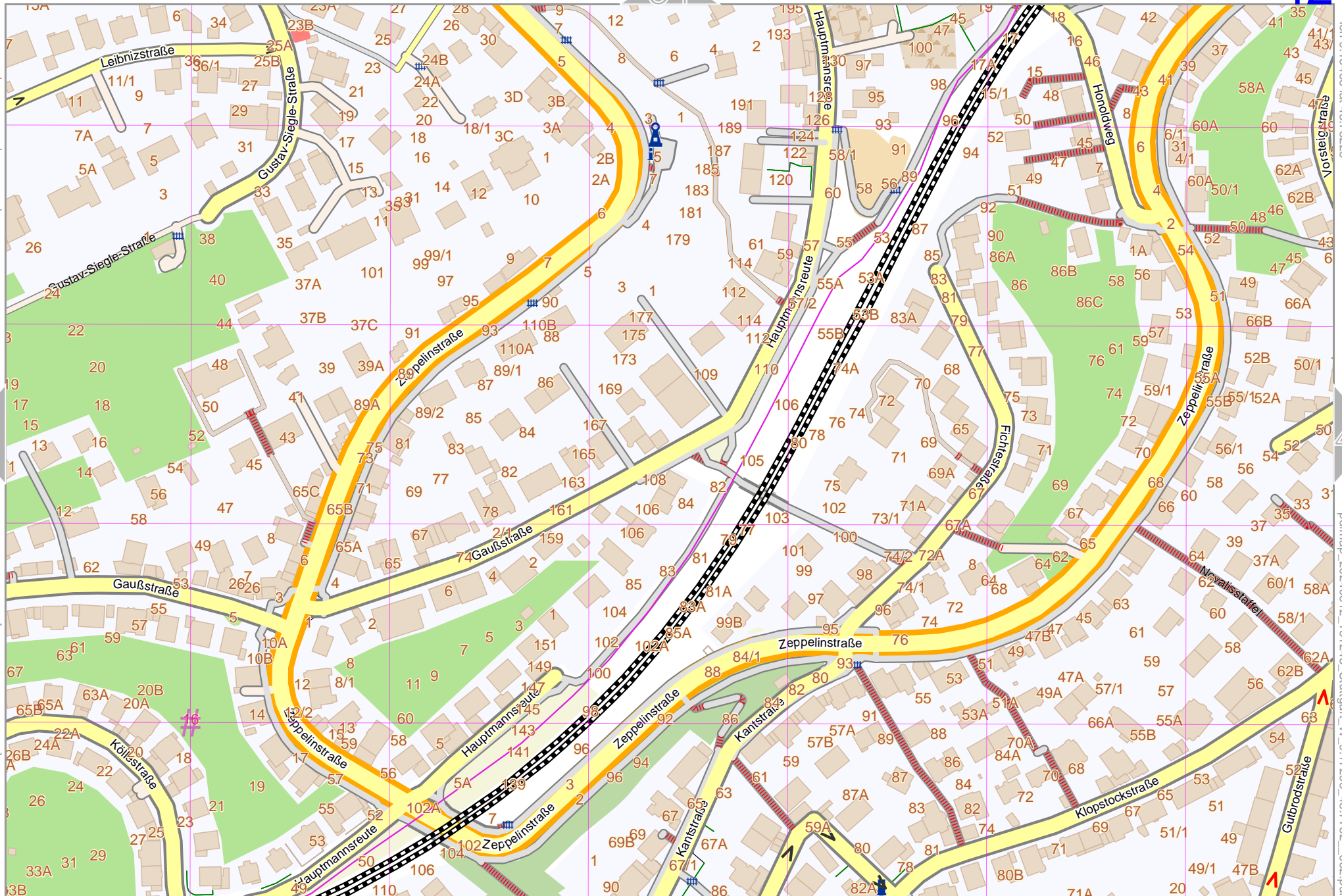
pdfmap_20240812_181248_Stuttgart_W_9.17298_48.7782_662.pdf

UTM: 32 U easting 510.10 km northing 5402.90 km
UTM-Grid-width = 100m

Map data © OpenStreetMap contributors

lon 9.14574 lat 48.77821 [nom. scale = 1/2500]

UTM: 32 U easting 510.80 km northing 5402.90 km
UTM-Grid-width = 100m



lon 9.15483 lat 48.78225

pdfmap_20240812_181248_Stuttgart_W_9.17298_48.7782_662.pdf

Map data © OpenStreetMap contributors

lon 9.15483 lat 48.77821 [nom. scale = 1 / 25000]



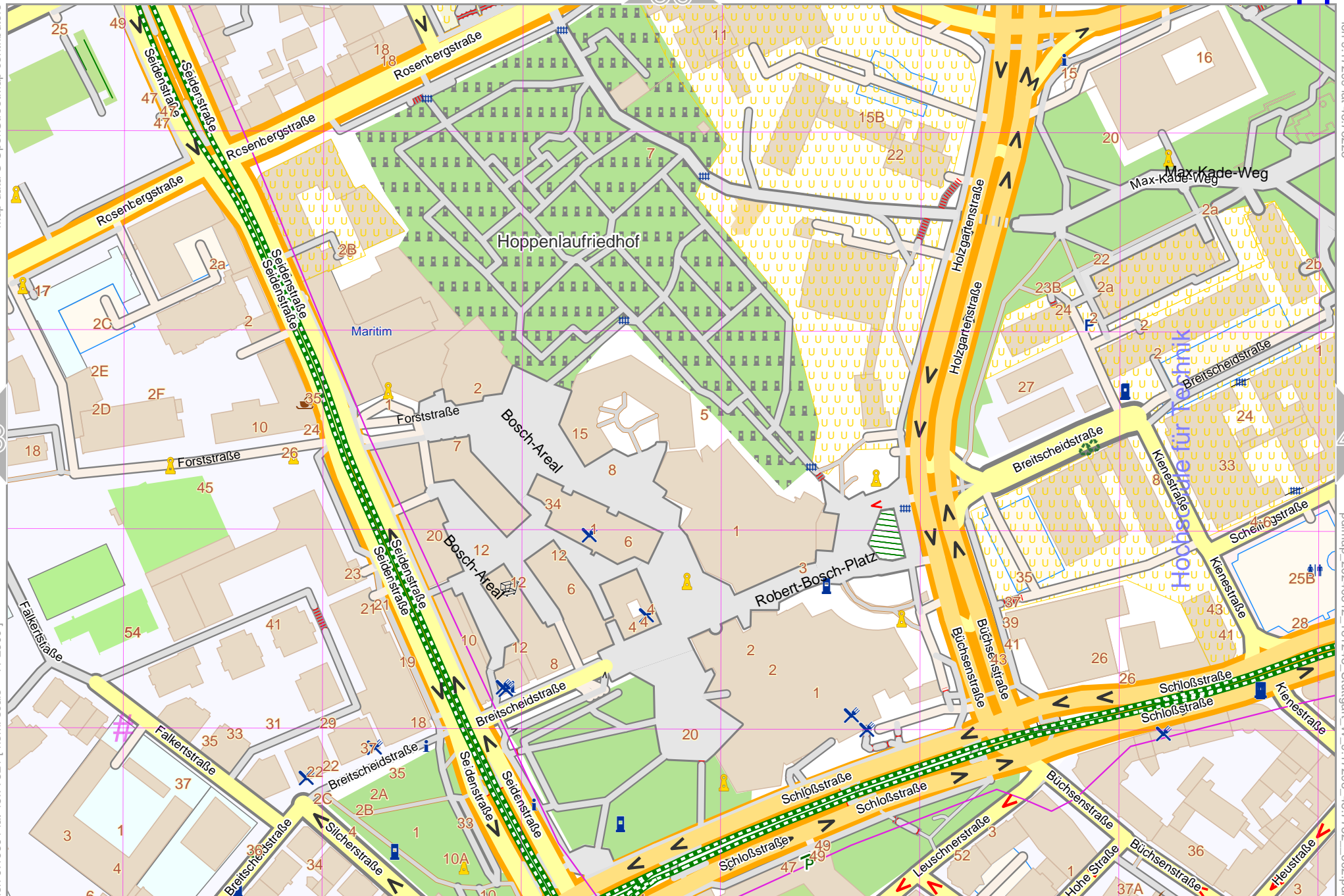
lon 9.16391 lat 48.78225

pdfmap_20240812-181248_Stuttgart_W_9.17298_48.7782_662.pdf

UTM: 32 U easting 511.40 km northing 5402.90 km
UTM-Grid-width = 100m

Map data © OpenStreetMap contributors

lon 9.17299 lat 48.78225



43

45

36

52

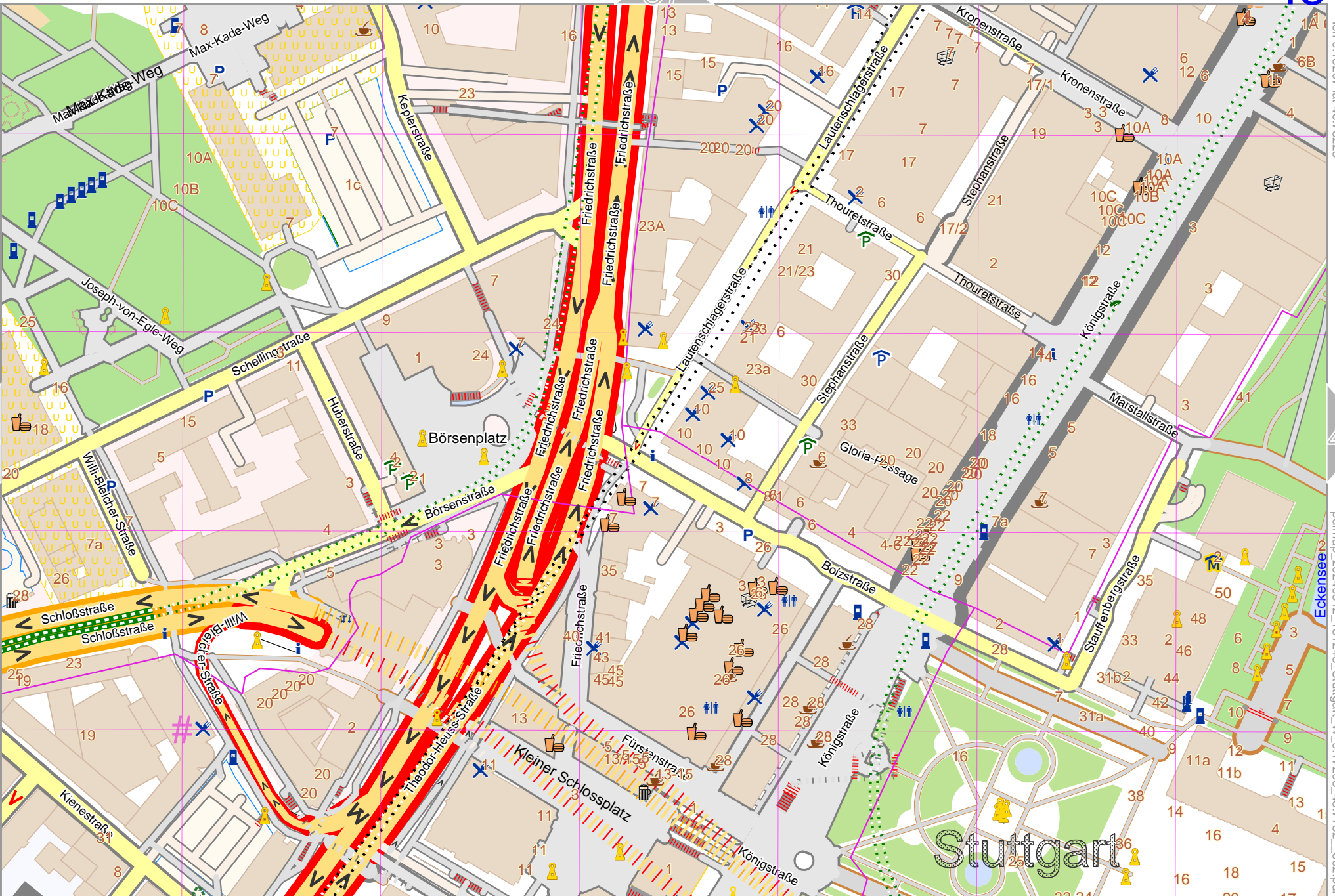
lon 9.16391 lat 48.77821 [nom. scale = 1/25000]

pdfmap_20240812_181248_Stuttgart_W_9.17299_48.7782_662.pdf

UTM: 32 U easting 512.10 km northing 5402.90 km
UTM-Grid-width = 100m

Map data © OpenStreetMap contributors

lon 9.17299 lat 48.77821 [nom. scale = 1 / 2500]



lon 9.18207 lat 48.78225

pdfmap_20240812_181248_Stuttgart_W_9.17298_48.7782_662.pdf

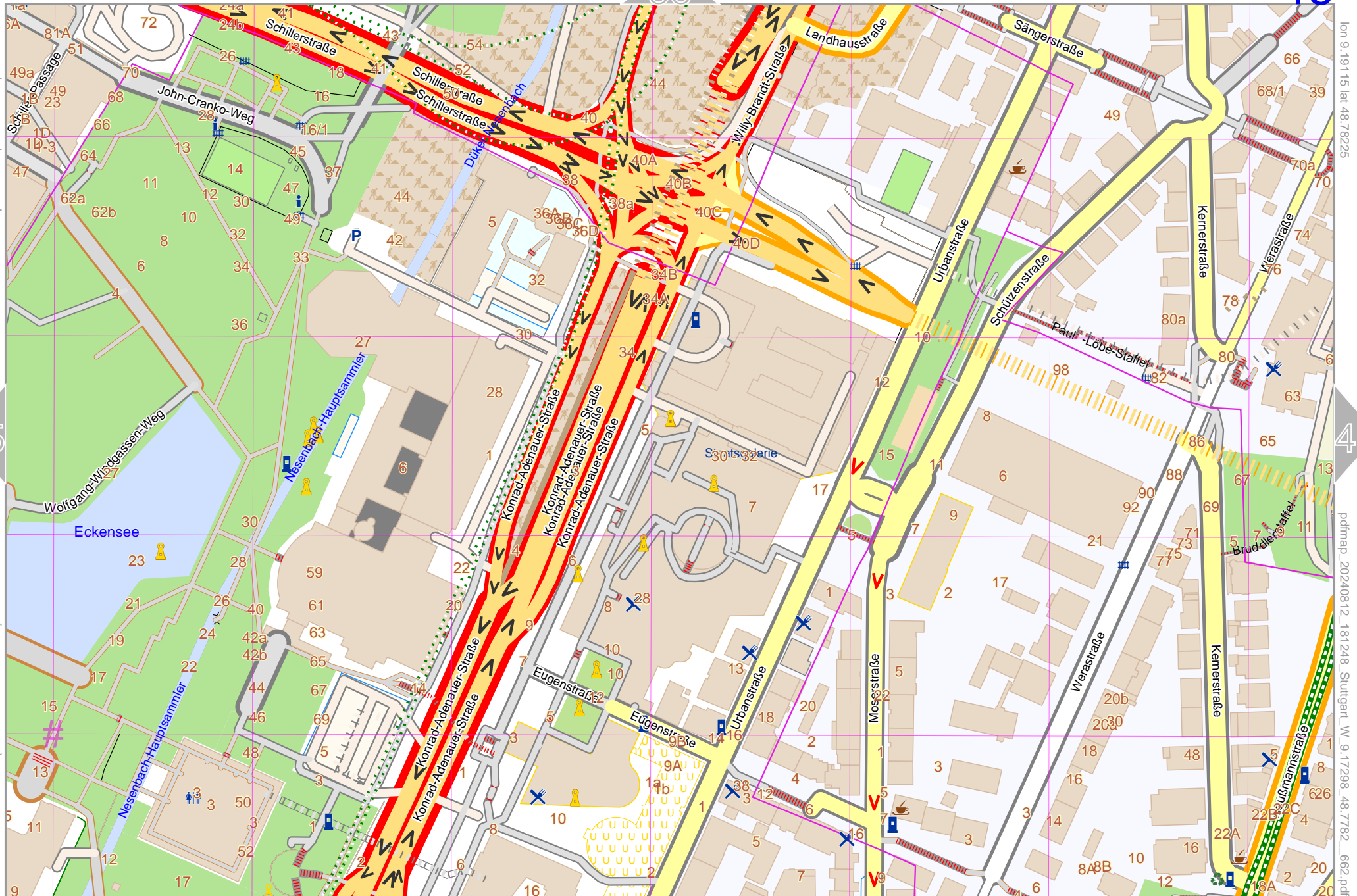
UTM: 32 U easting 512.80 km northing 5402.90 km

UTM-Grid-width = 100m

Map data © OpenStreetMap contributors

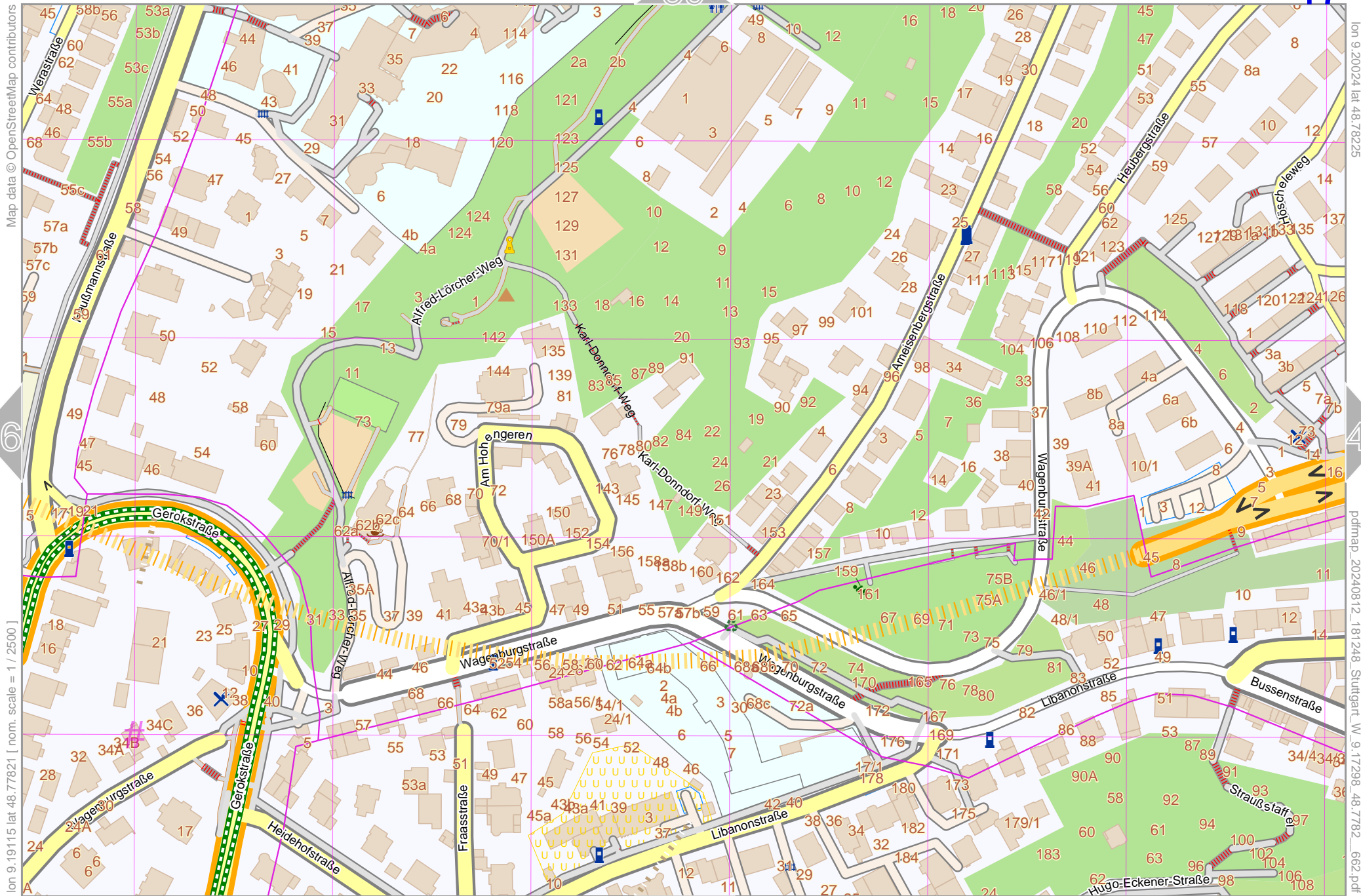
lon 9.18207 lat 48.77821 [nom. scale = 1 / 25000]

UTM: 32 U easting 513.40 km northing 5402.90 km
UTM-Grid-width = 100m



lon 9.19115 lat 48.78225

pdfmap_20240812-181248_Stuttgart_W_9.17298_48.7782_662.pdf

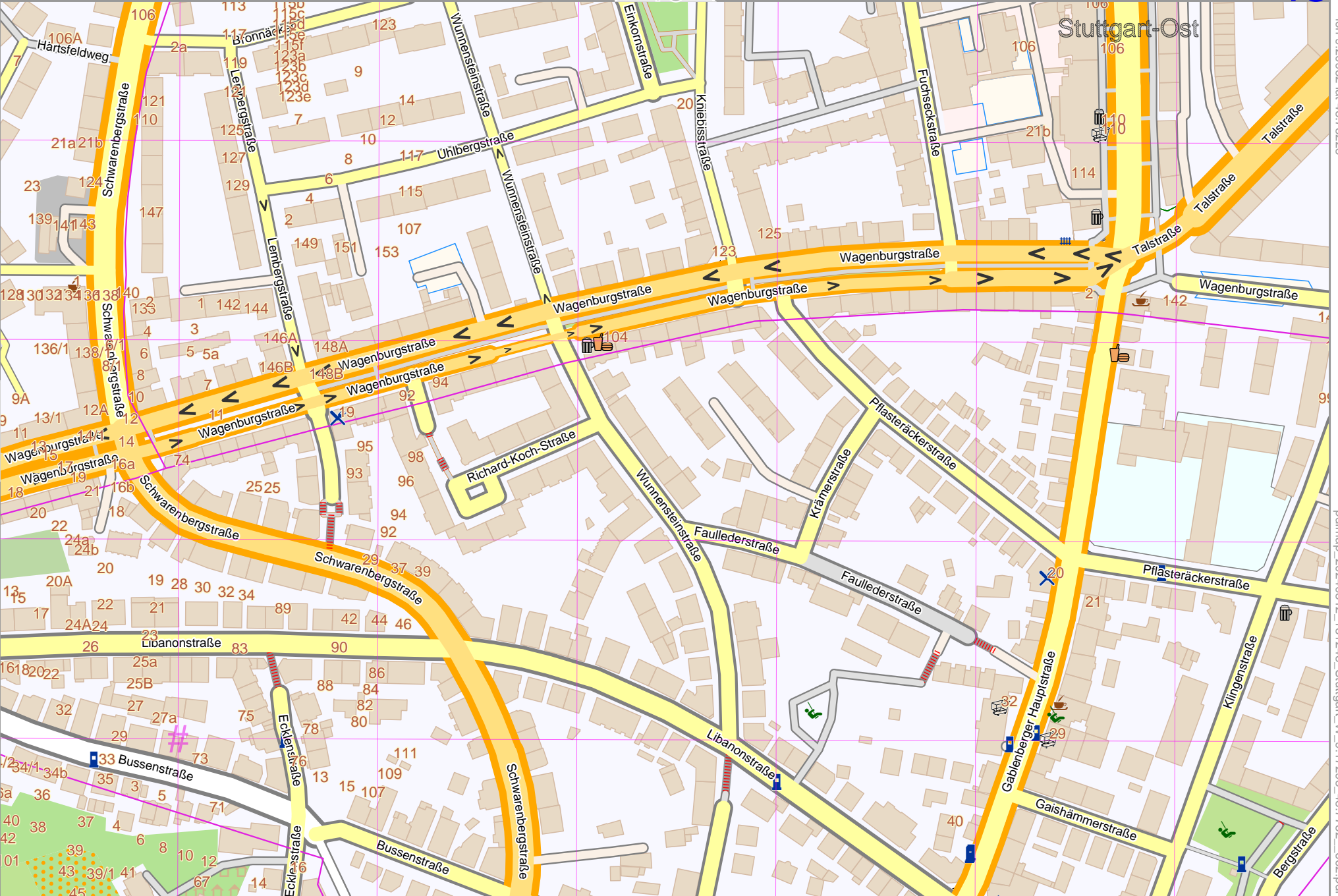


lon 9.19115 lat 48.77821 [nom. scale = 1/25000]

UTM: 32 U easting 514.10 km northing 5402.90 km
UTM-Grid-width = 100m

Map data © OpenStreetMap contributors

lon 9.20024 lat 48.77821 [nom. scale = 1 / 2500]



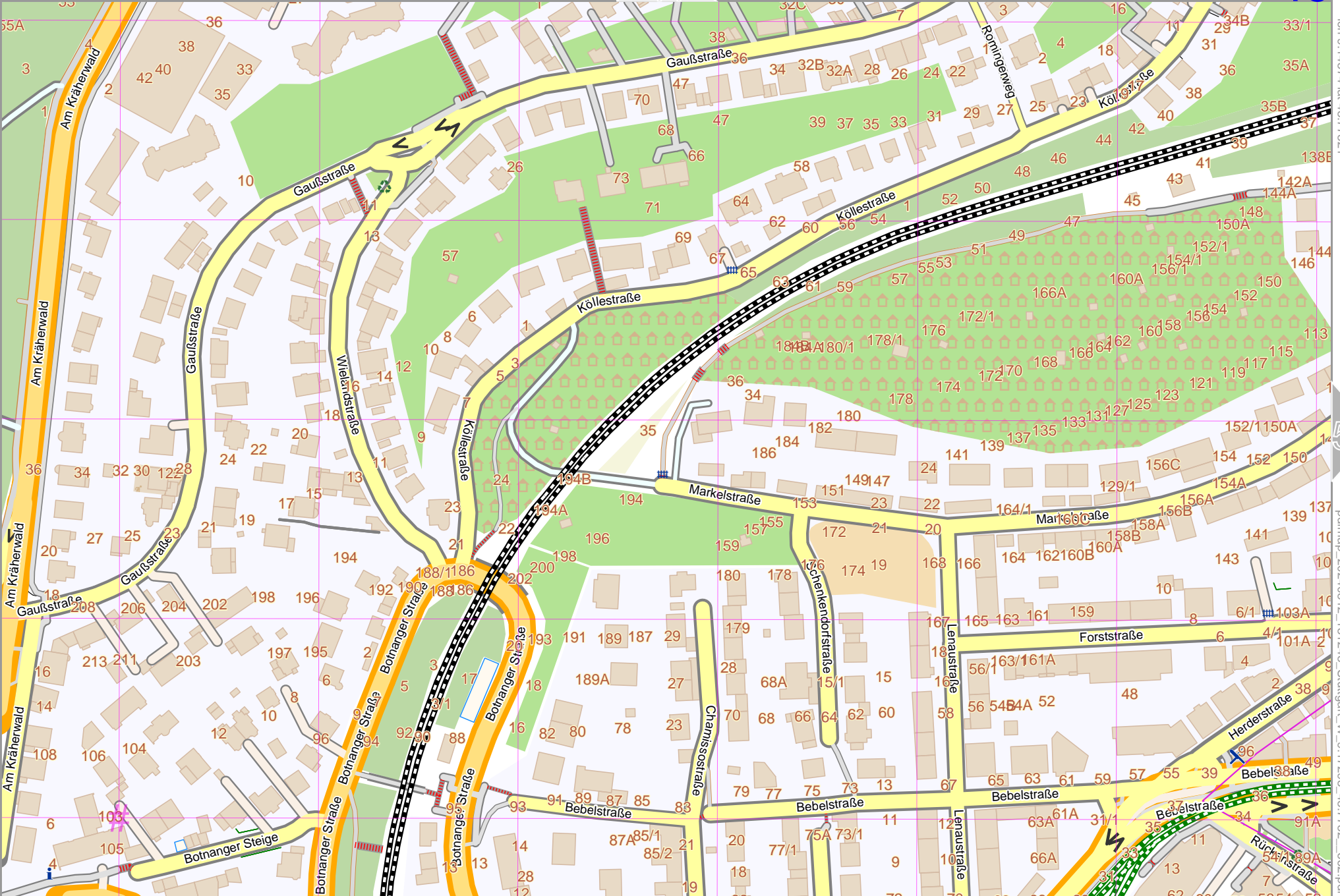
UTM: 32 U easting 514.80 km northing 5402.90 km
UTM-Grid-width = 100m

lon 9.20932 lat 48.78225

pdfmap_20240812_-181248_Stuttgart_W_9.17298_48.7782_662.pdf

Map data © OpenStreetMap contributors

lon 9.13666 lat 48.77416 [norm. scale = 1/2500]



UTM: 32 U easting 510.10 km northing 5402.40 km
UTM-Grid-width = 100m

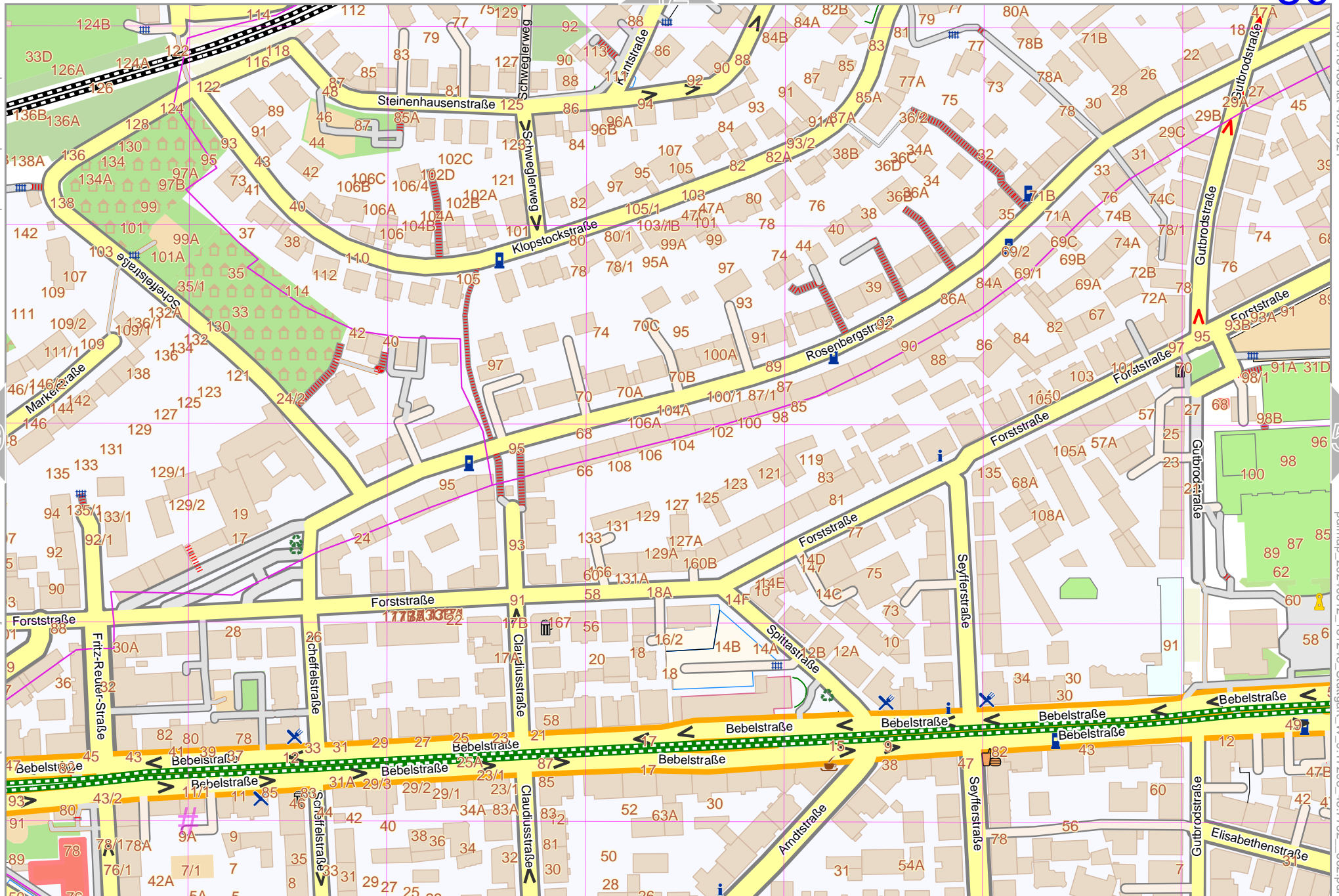
lon 9.14574 lat 48.77821

pdfmap_20240812_181248_Stuttgart_W_9.17298_48.7782_662.pdf

Map data © OpenStreetMap contributors

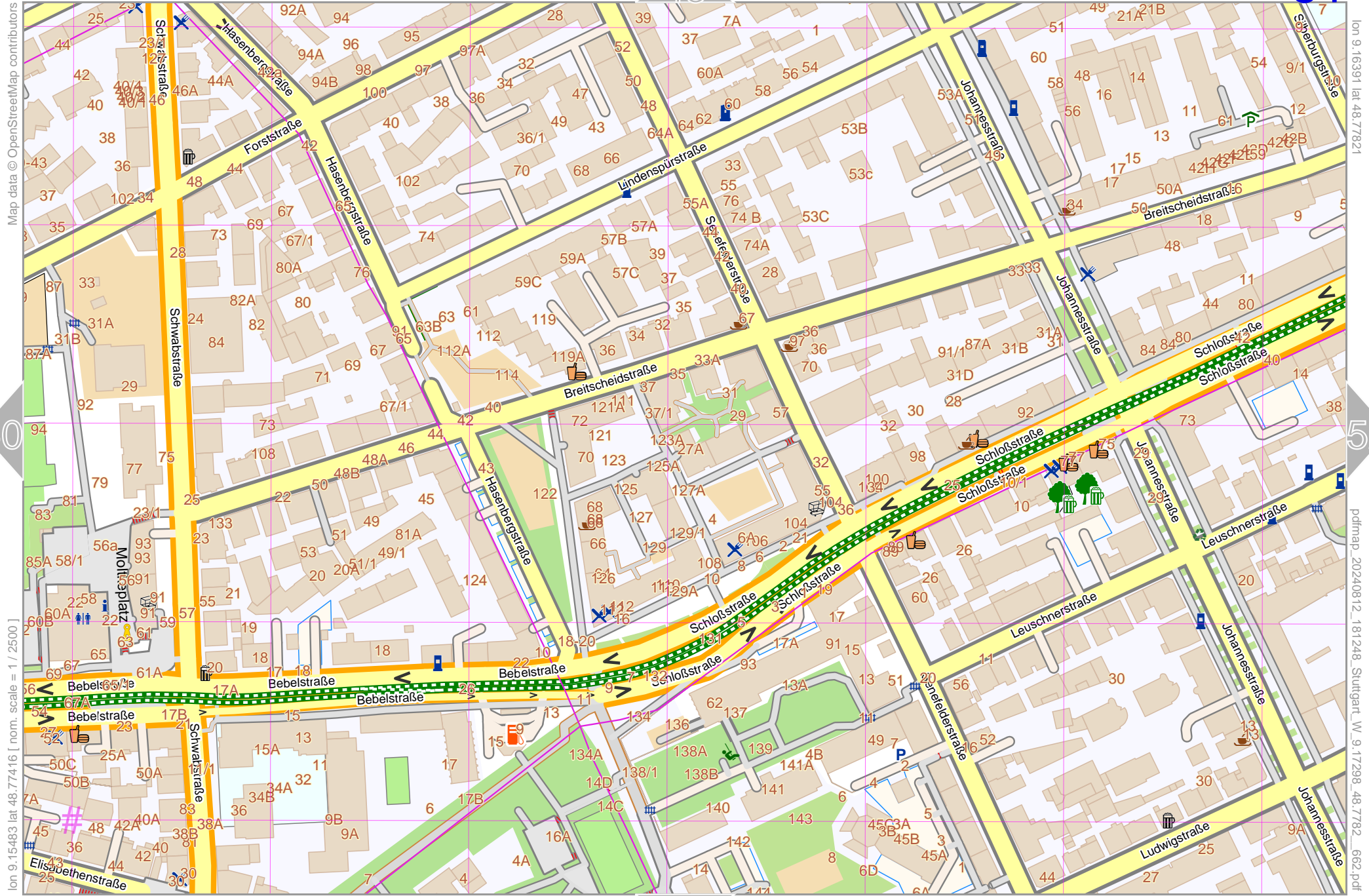
lon 9.14574 lat 48.77416 [norm. scale = 1/25000]

UTM: 32 U easting 510.80 km northing 5402.40 km
UTM-Grid-width = 100m



lon 9.15483 lat 48.77821

pdfmap_20240812_-181248_Stuttgart_W_9.17298_48.7782_662.pdf



Map data © OpenStreetMap contributors

lon 9.15483 lat 48.77416 [norm. scale = 1/2500]

lon 9.16391 lat 48.77821

pdfmap_20240812_181248_Stuttgart_W_9.17298_48.7782_662.pdf

UTM: 32 U easting 511.40 km northing 5402.40 km

UTM-Grid-width = 100m

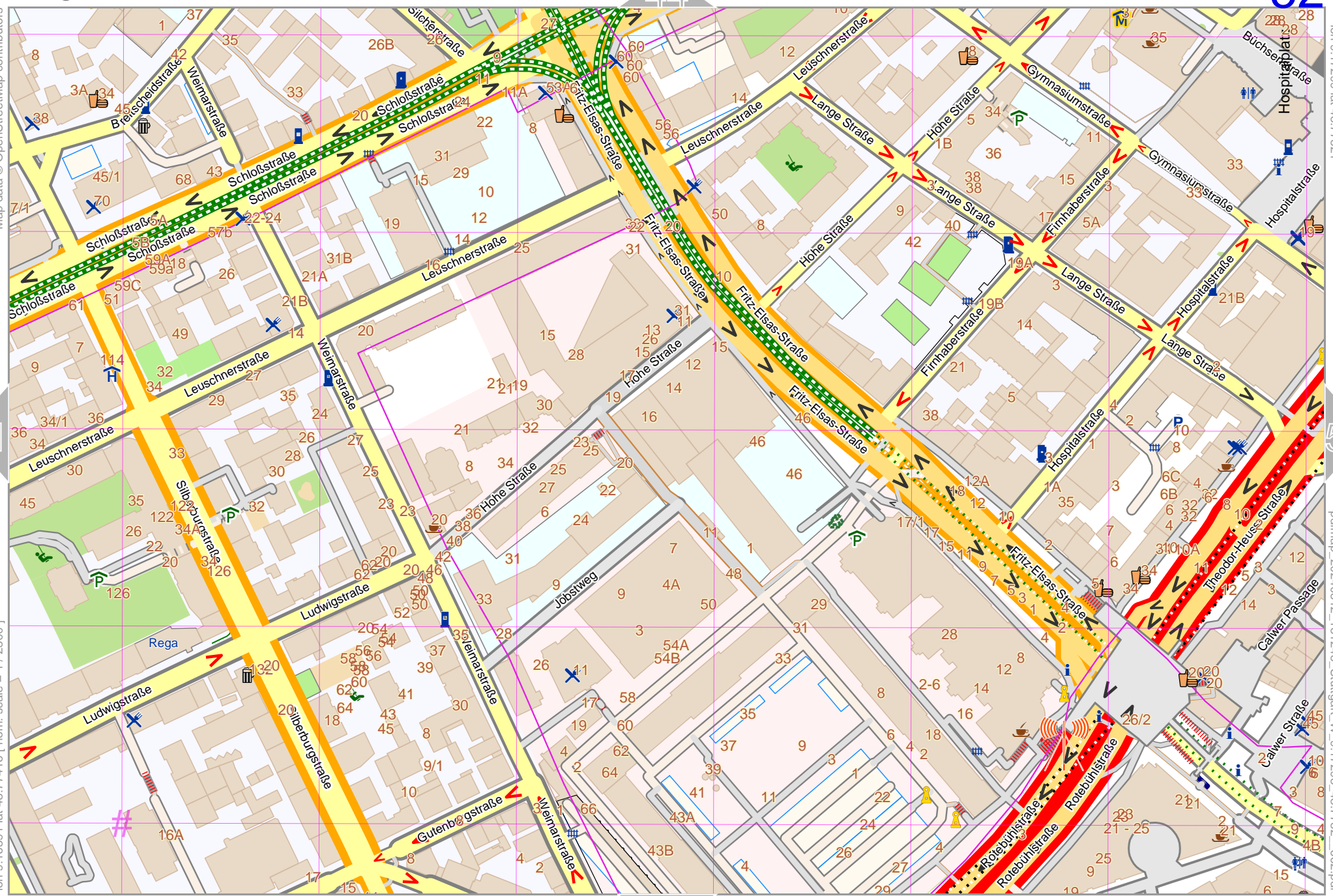
Map data © OpenStreetMap contributors

lon 9.16391 lat 48.77416 [nom. scale = 1 / 25000]

UTM: 32 U easting 512.10 km northing 5402.40 km
UTM-Grid-width = 100m

60

lon 9.17299 lat 48.77821 pdfmap_20240812_181248_Stuttgart_W_9.17299_48.7782_662.pdf



Map data © OpenStreetMap contributors

lon 9.18207 lat 48.77821

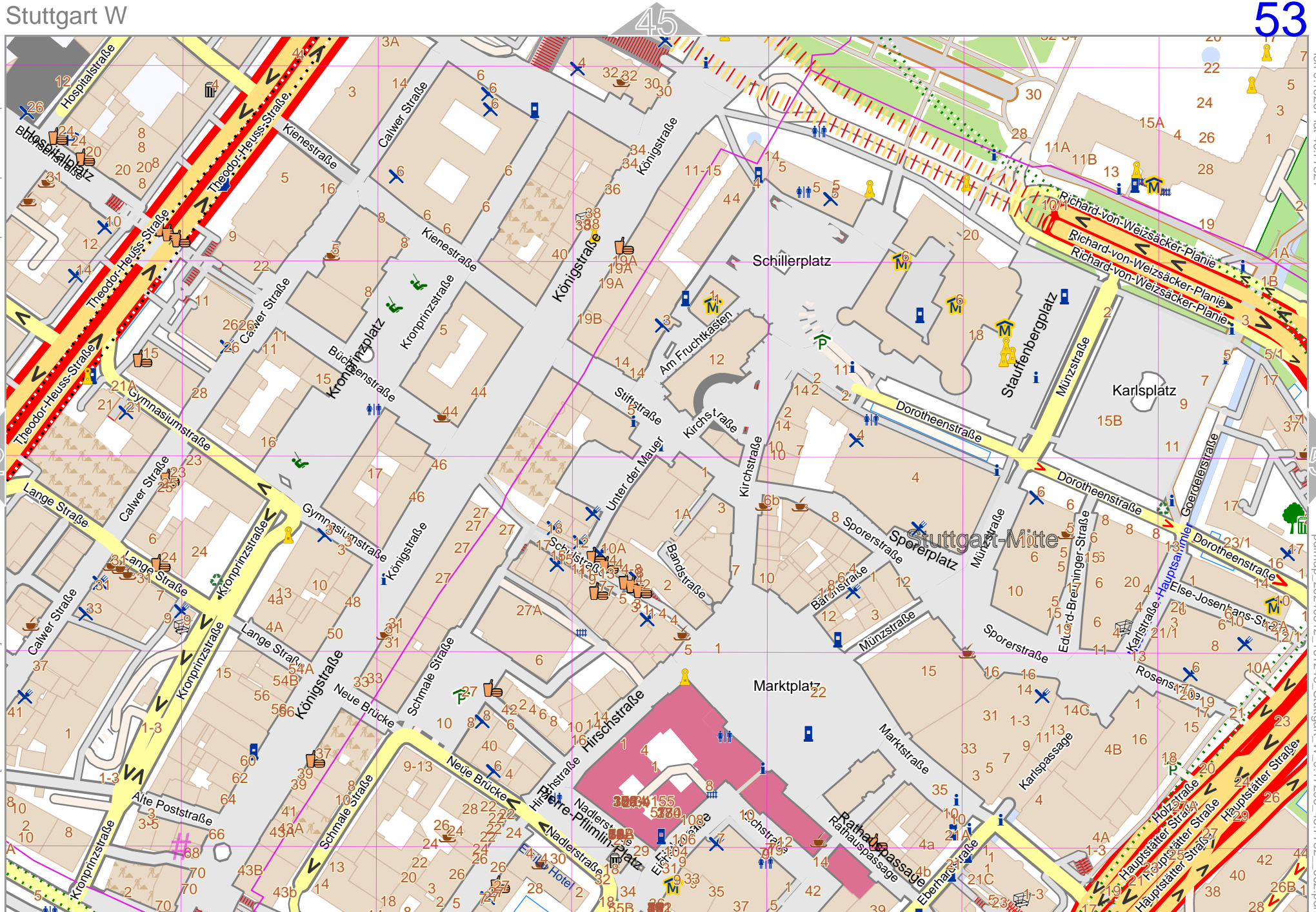
52

54

lon 9.17299 lat 48.77416 [nom. scale = 1 / 2500]

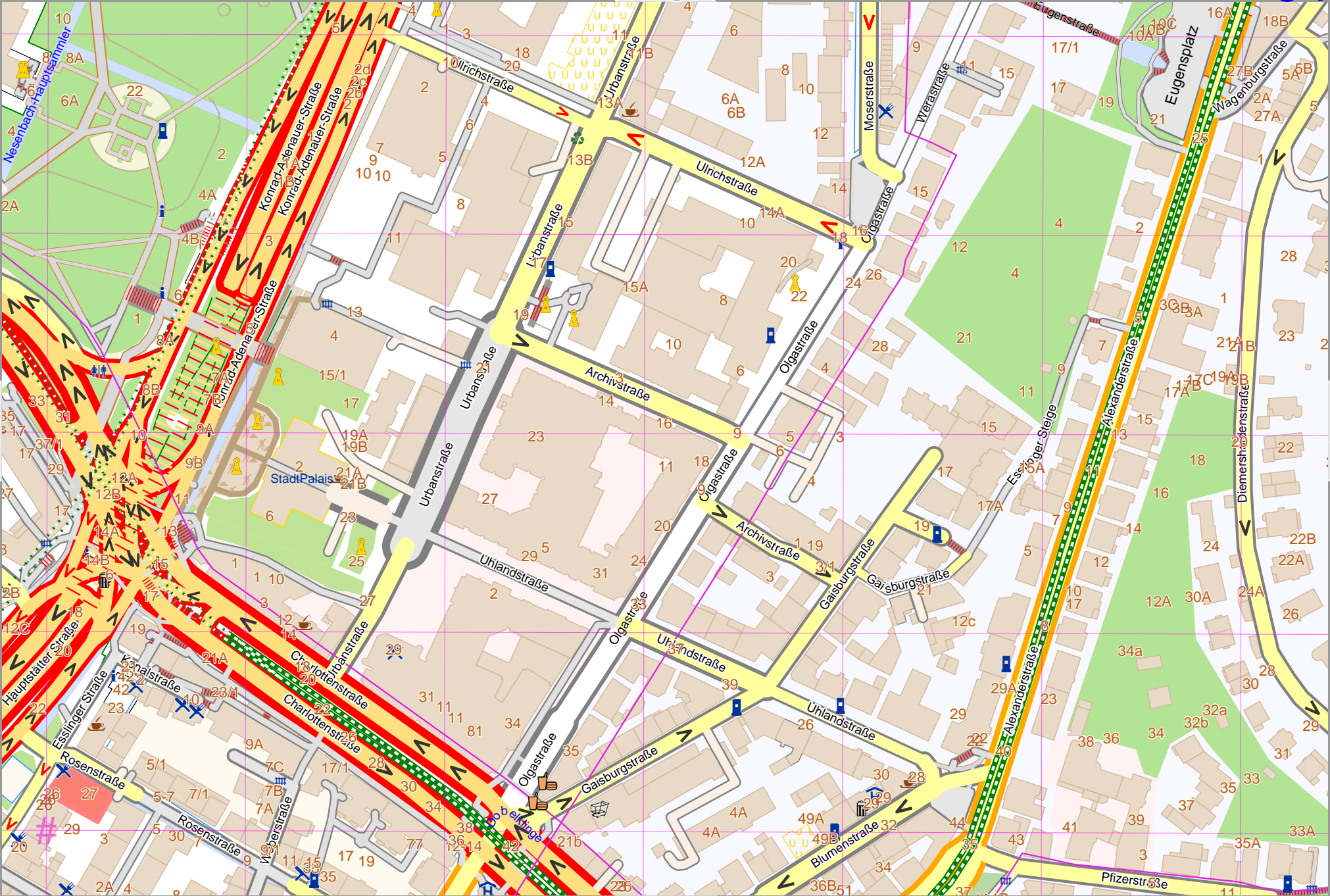
pdfmap_20240812_181248_Stuttgart_W_9.17299_48.7782_662.pdf

UTM: 32 U easting 512.80 km northing 5402.40 km
UTM-Grid-width = 100m



Map data © OpenStreetMap contributors

lon 9.18207 lat 48.77416 [norm. scale = 1/25000]



UTM: 32 U easting 513.40 km northing 5402.40 km
UTM-Grid-width = 100m

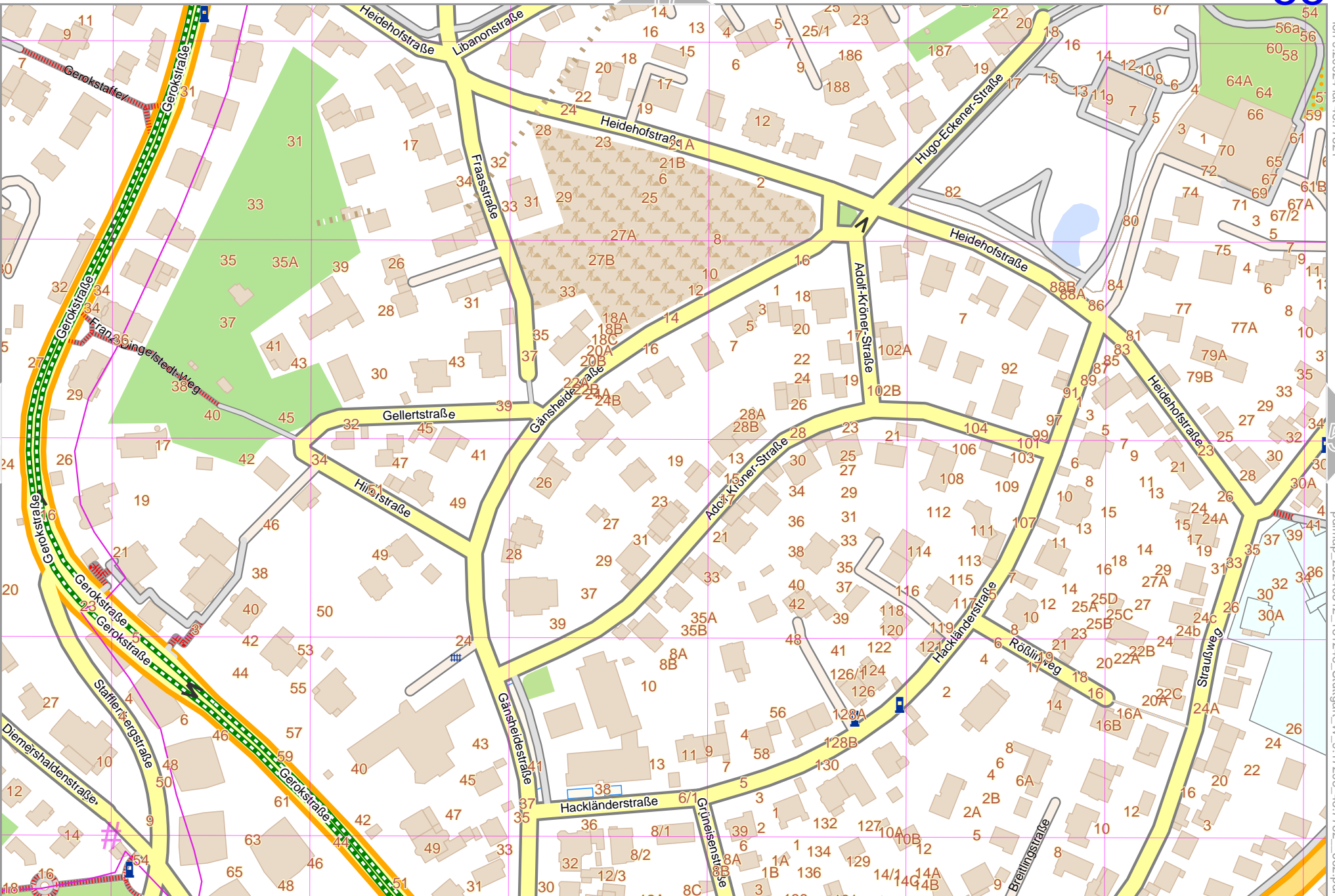
lon 9.19115 lat 48.77821

pdfmap_20240812-181248_Stuttgart_W_9.17298_48.7782_662.pdf

Map data © OpenStreetMap contributors

lon 9.19115 lat 48.77416 [nom. scale = 1/2500]

UTM: 32 U easting 514.10 km northing 5402.40 km
UTM-Grid-width = 100m

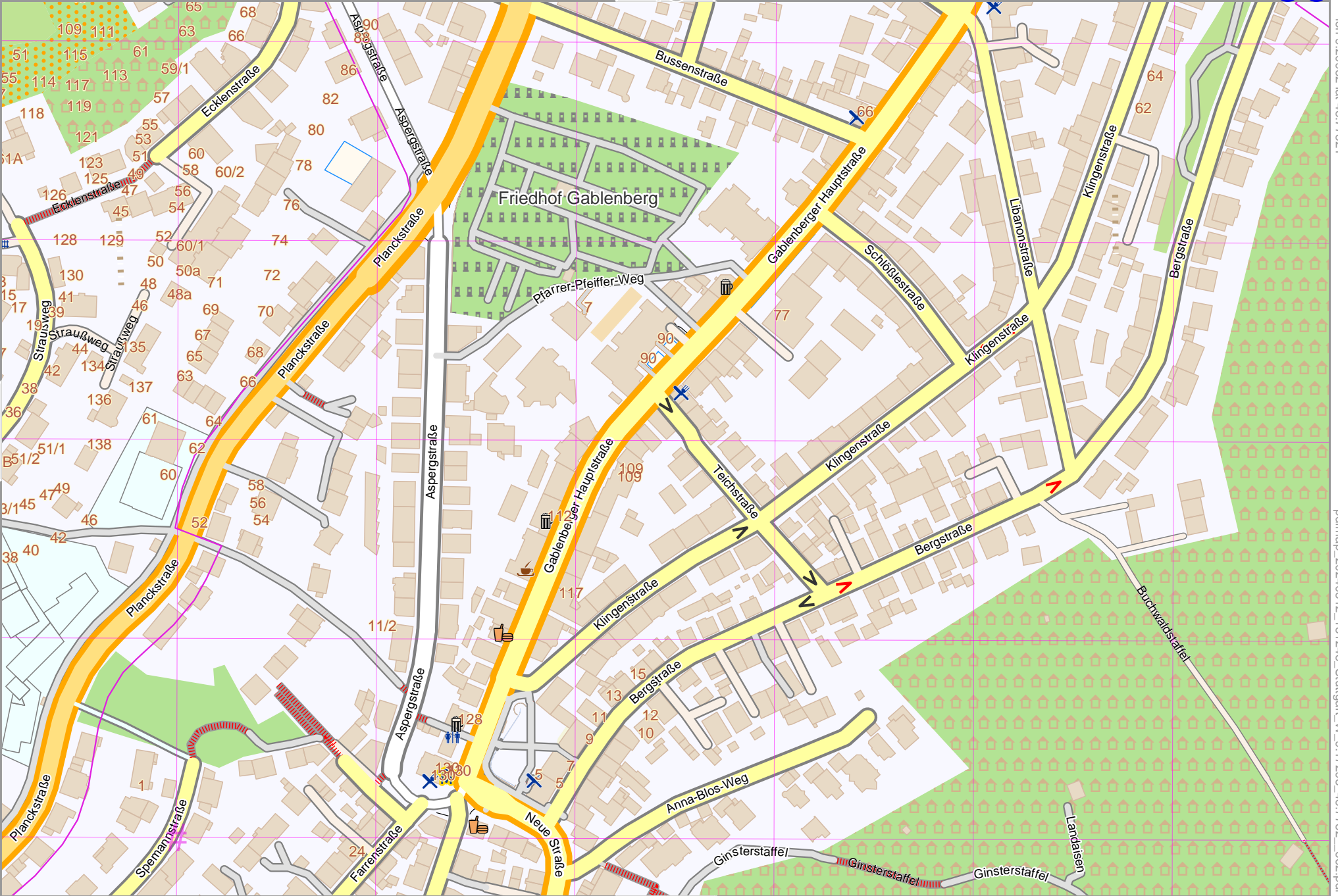


lon 9.20024 lat 48.77821

pdfmap_20240812_181248_Stuttgart_W_9.17298_48.7782_662.pdf

Map data © OpenStreetMap contributors

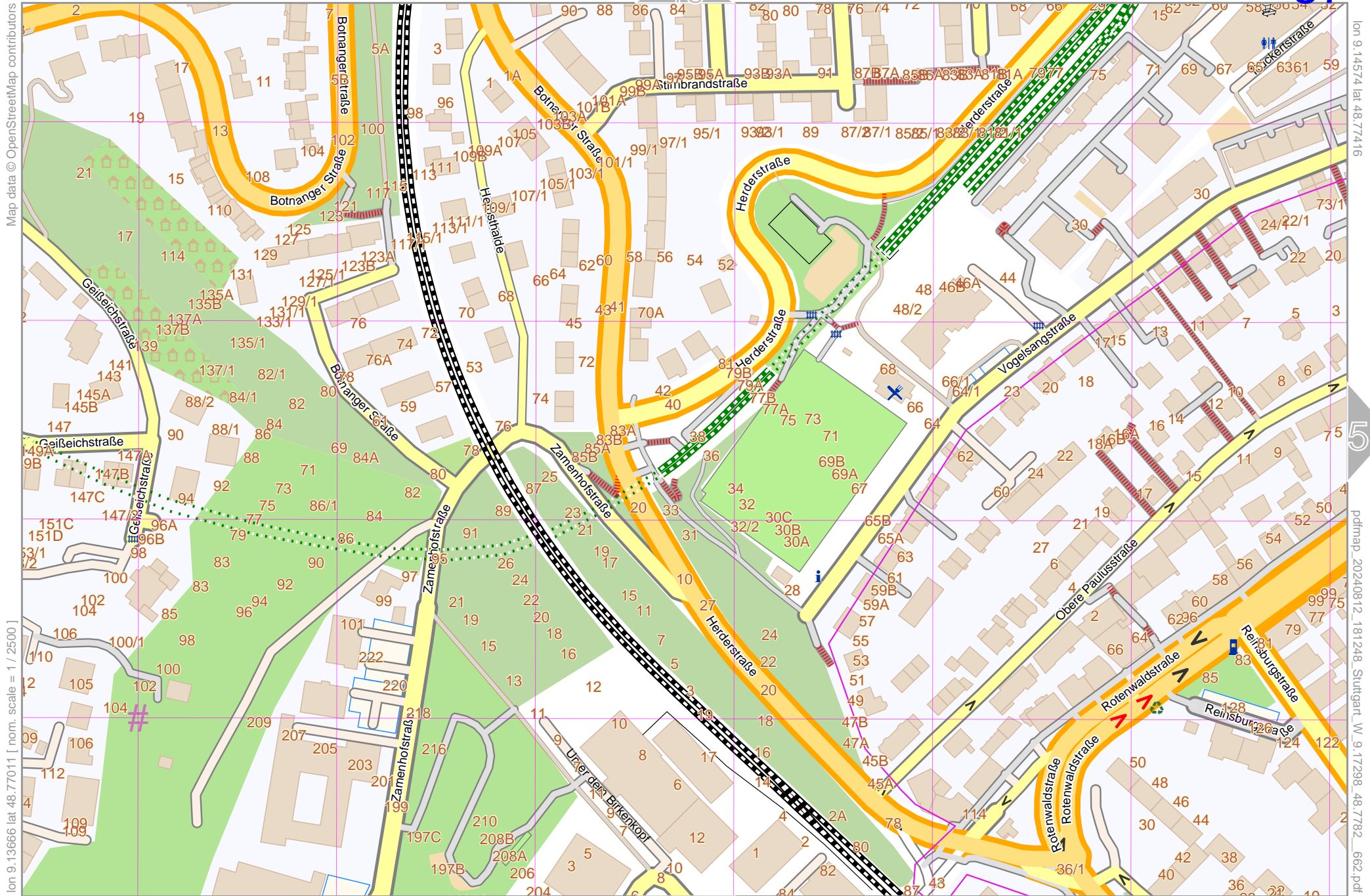
lon 9.20024 lat 48.77416 [nom. scale = 1 / 25000]



UTM: 32 U easting 514.80 km northing 5402.40 km
UTM-Grid-width = 100m

lon 9.200932 lat 48.77821

pdfmap_20240812_181248_Stuttgart_W_9.17298_48.7782_662.pdf



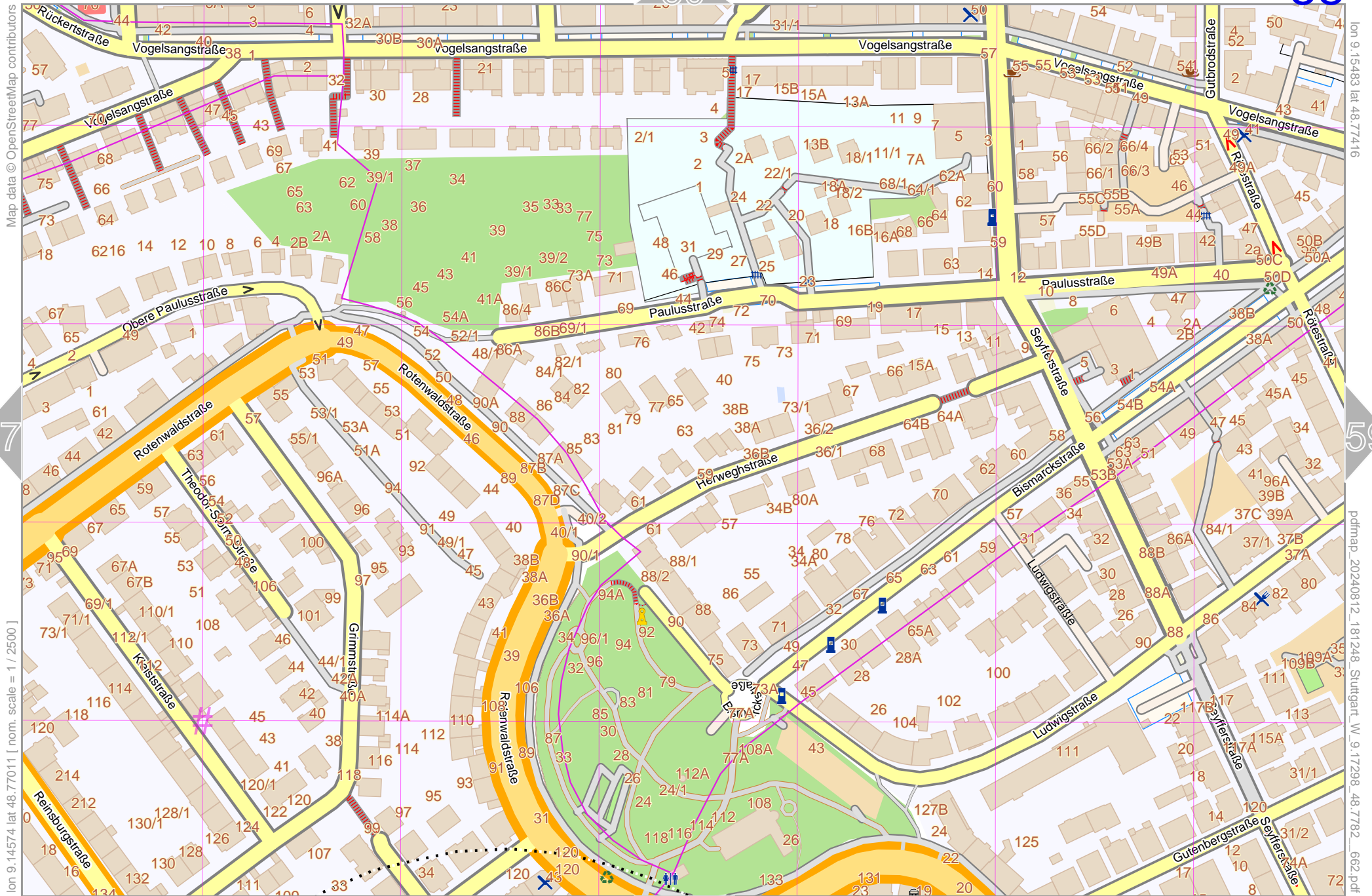
Map data © OpenStreetMap contributors

lon 9.14574 lat 48.77416

lon 9.13666 lat 48.77011 [nom. scale = 1 / 2500]

pdfmap_20240812_181248_Stuttgart_W_9.17298_48.7782_662.pdf

UTM: 32 U easting 510.10 km northing 5402.00 km
UTM-Grid-width = 100m



Map data © OpenStreetMap contributors

lon 9.14574 lat 48.77011 [nom. scale = 1/2500]

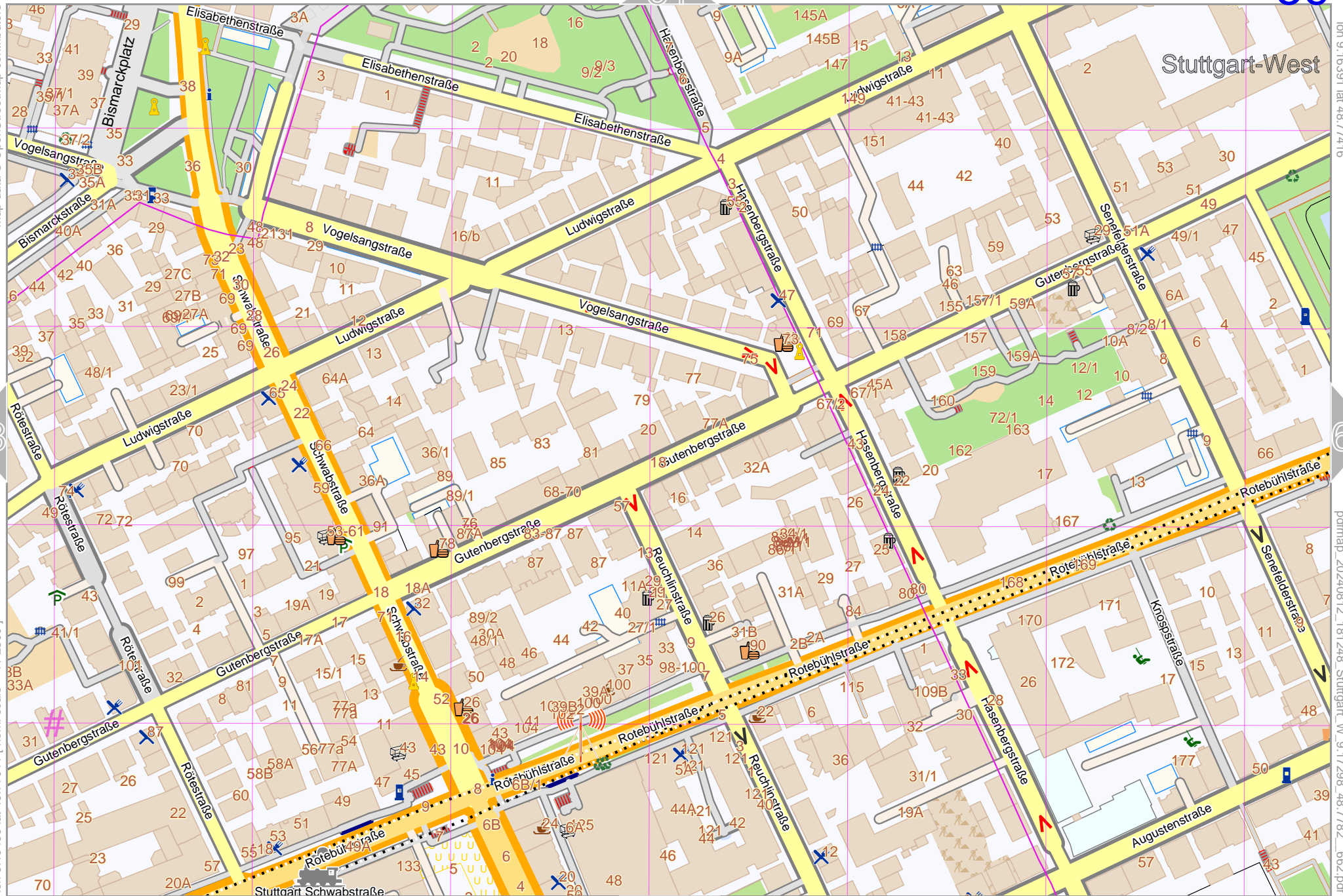
lon 9.15483 lat 48.77416

pdfmap_20240812-181248_Stuttgart_W_9.17298_48.7782_662.pdf

UTM: 32 U easting 510.80 km northing 5402.00 km
UTM-Grid-width = 100m

Map data © OpenStreetMap contributors

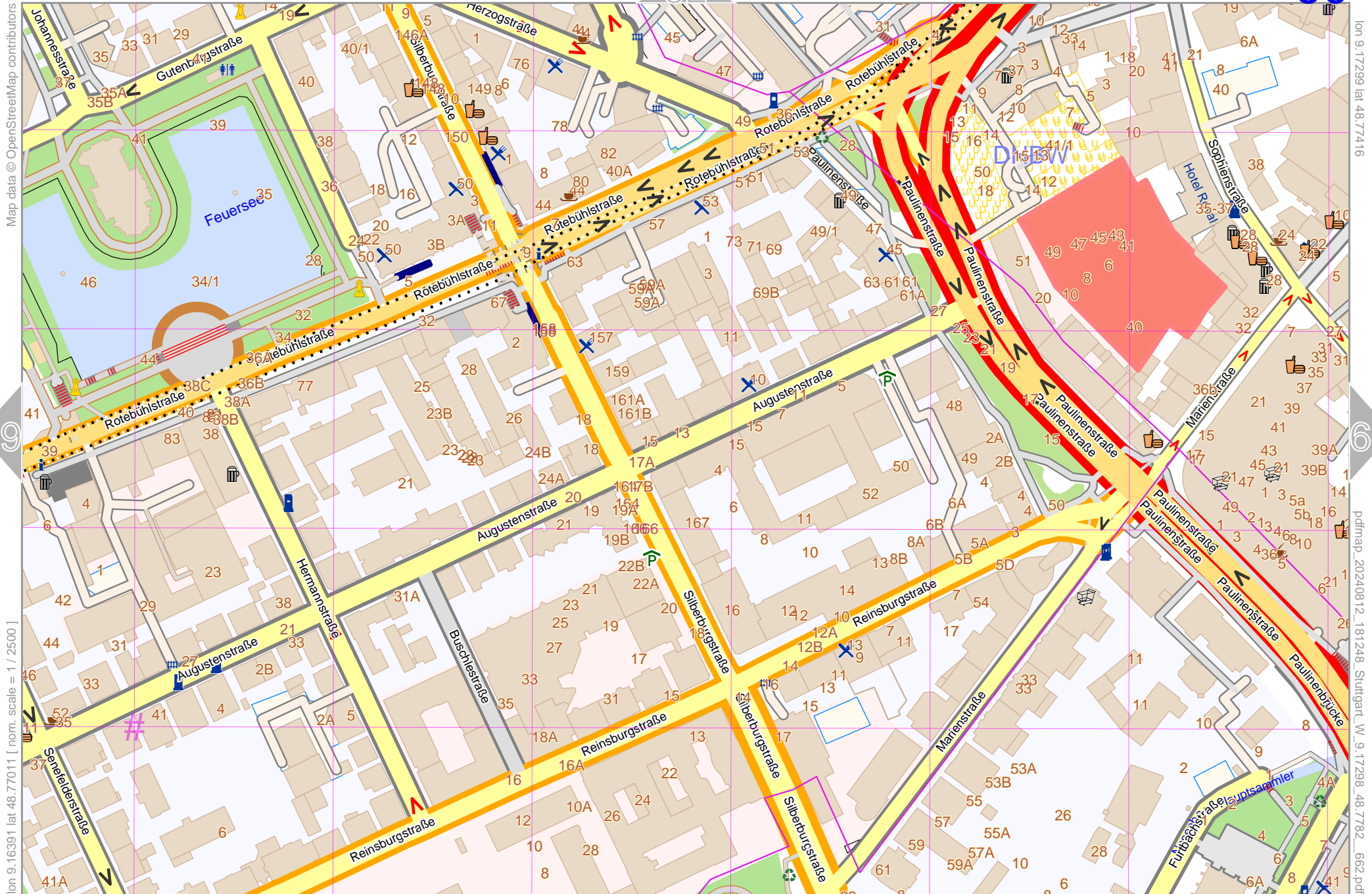
lon 9.16391 lat 48.77416



lon 9.15483 lat 48.77011 [norm. scale = 1/2500]

pdfmap_20240812-181248_Stuttgart_W_9.17298_48.7782_662.pdf

UTM: 32 U easting 511.40 km northing 5402.00 km
UTM-Grid-width = 100m



Map data © OpenStreetMap contributors

lon 9.16391 lat 48.77011 [nom. scale = 1/25000]

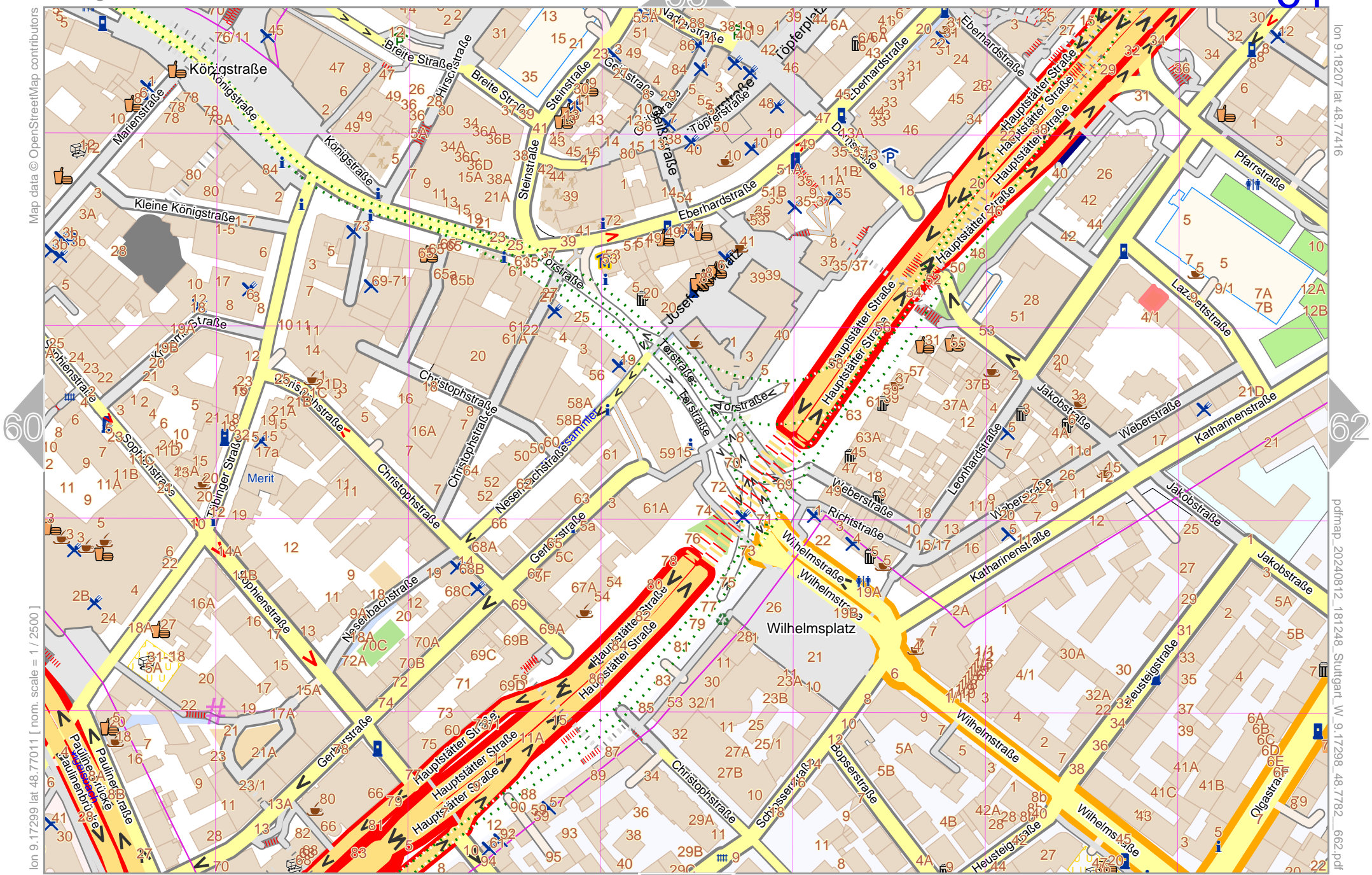
lon 9.17299 lat 48.77416

pdfmap_20240812_181248_Stuttgart_W_9.17299_48.7782_662.pdf

UTM: 32 U easting 512.10 km northing 5402.00 km
UTM-Grid-width = 100m

Map data © OpenStreetMap contributors

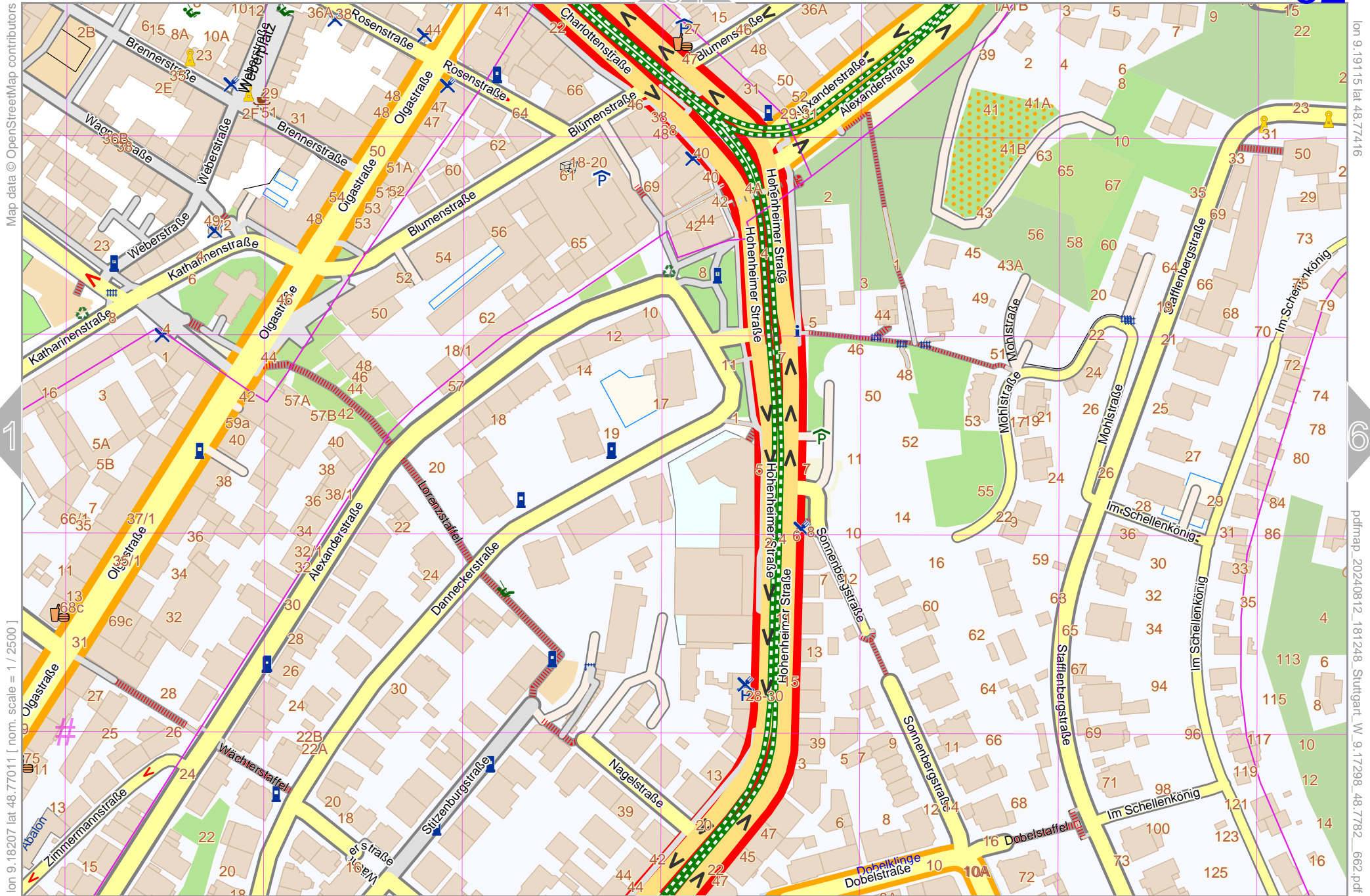
lon 9.18207 lat 48.77416



lon 9.17299 lat 48.77011 [nom. scale = 1/2500]

pdfmap_20240812_181248_Stuttgart_W_9.17299_48.7782_662.pdf

UTM: 32 U easting 512.80 km northing 5402.00 km
UTM-Grid-width = 100m



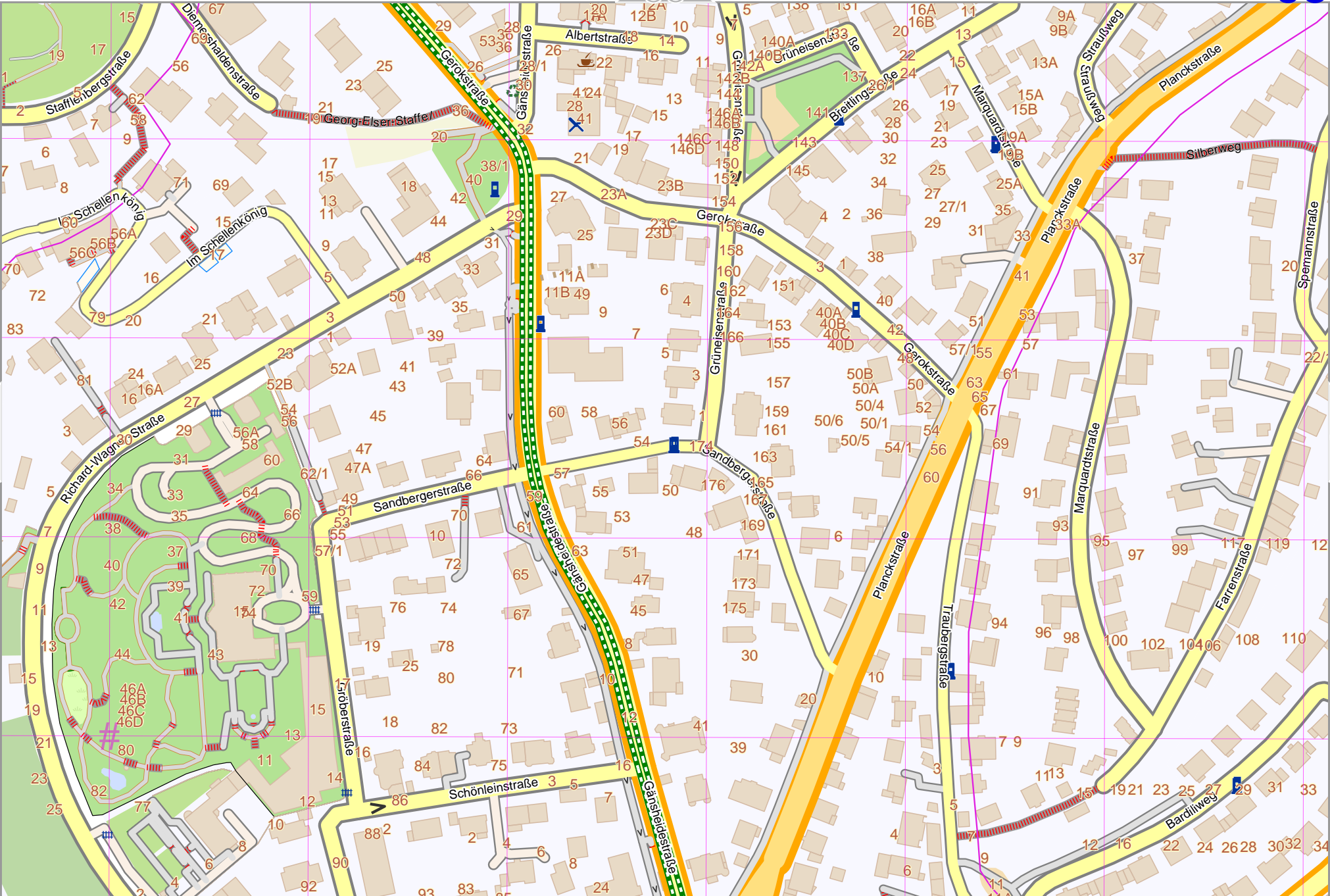
lon 9.18207 lat 48.77011 [nom. scale = 1/2500]

UTM: 32 U easting 513.40 km northing 5402.00 km
UTM-Grid-width = 100m

lon 9.19115 lat 48.77416
pdfmap_20240812_181248_Stuttgart_W_9.17298_48.7782_662.pdf

Map data © OpenStreetMap contributors

lon 9.19115 lat 48.77011 [nom. scale = 1/2500]



UTM: 32 U easting 514.10 km northing 5402.00 km
UTM-Grid-width = 100m

lon 9.20024 lat 48.77416

pdfmap_20240812_181248_Stuttgart_W_9.17298_48.7782_662.pdf

Map data © OpenStreetMap contributors

lon 9.20932 lat 48.77416

pdfmap_20240812_181248_Stuttgart_W_9_17298_48_7782_662.pdf

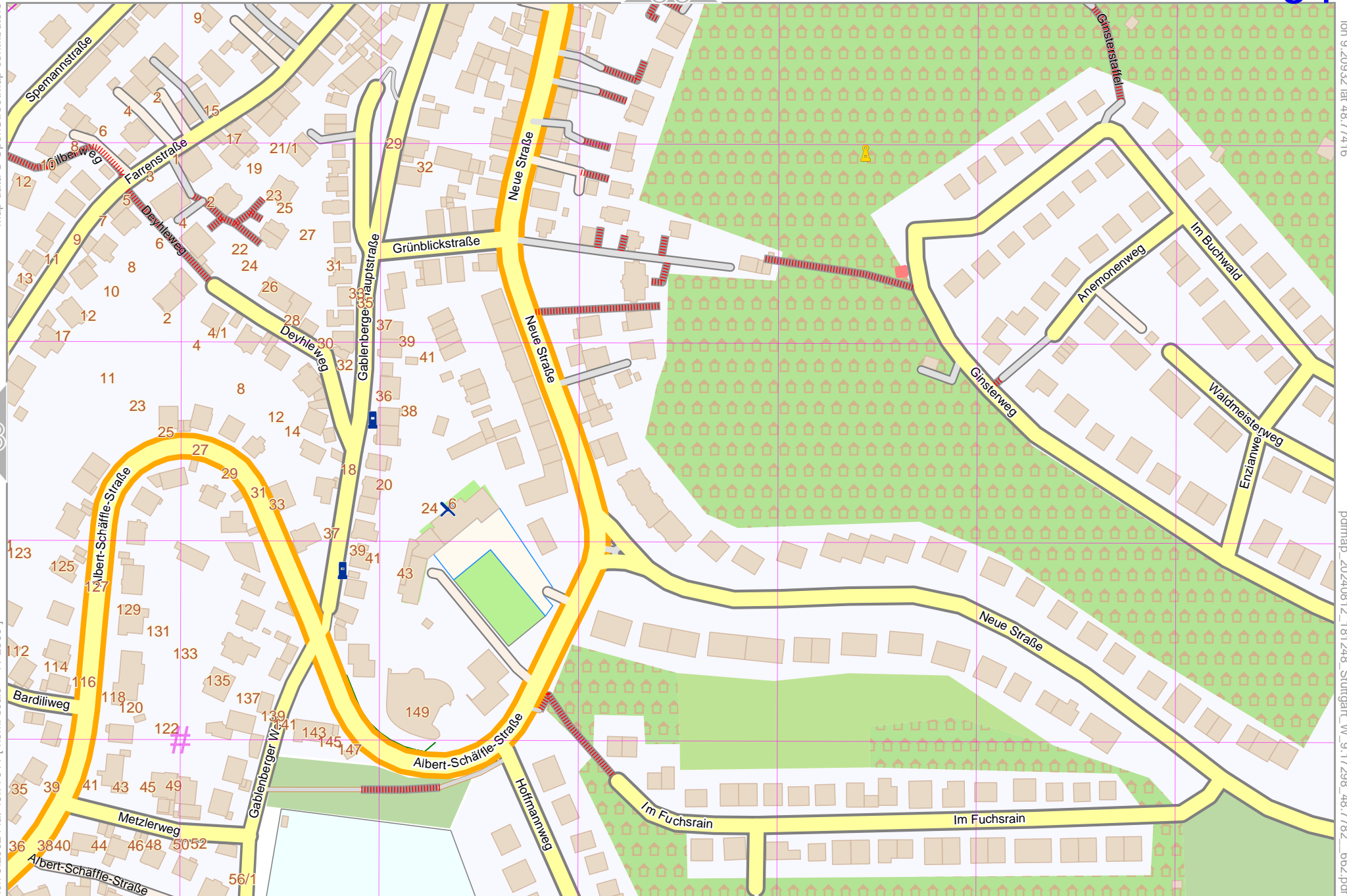
lon 9.20024 lat 48.77011 [nom. scale = 1/2500]

UTM: 32 U easting 514.80 km northing 5402.00 km
UTM-Grid-width = 100m

63

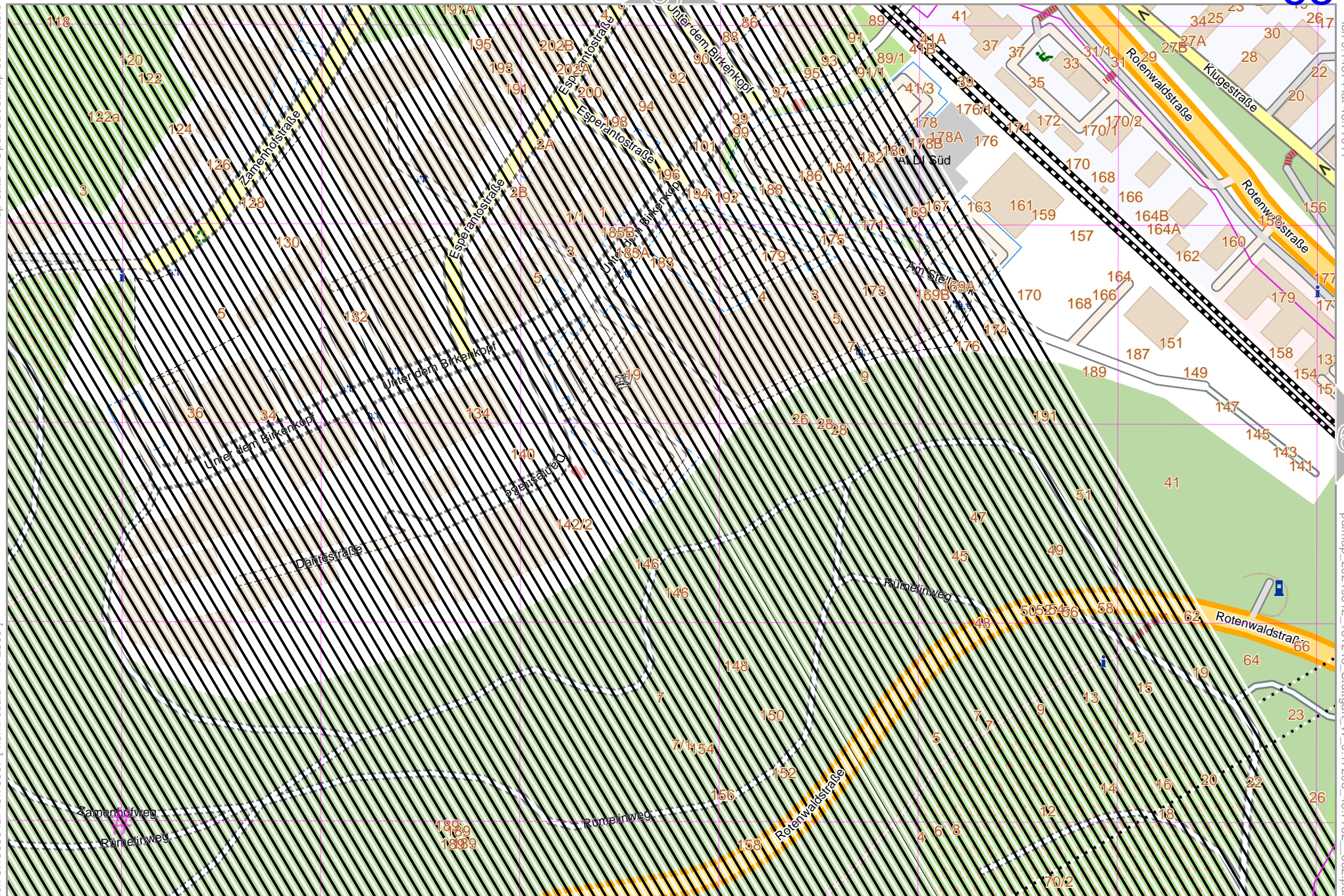
56

72



Map data © OpenStreetMap contributors

lon 9.13666 lat 48.76607 [nom. scale = 1 / 2500]



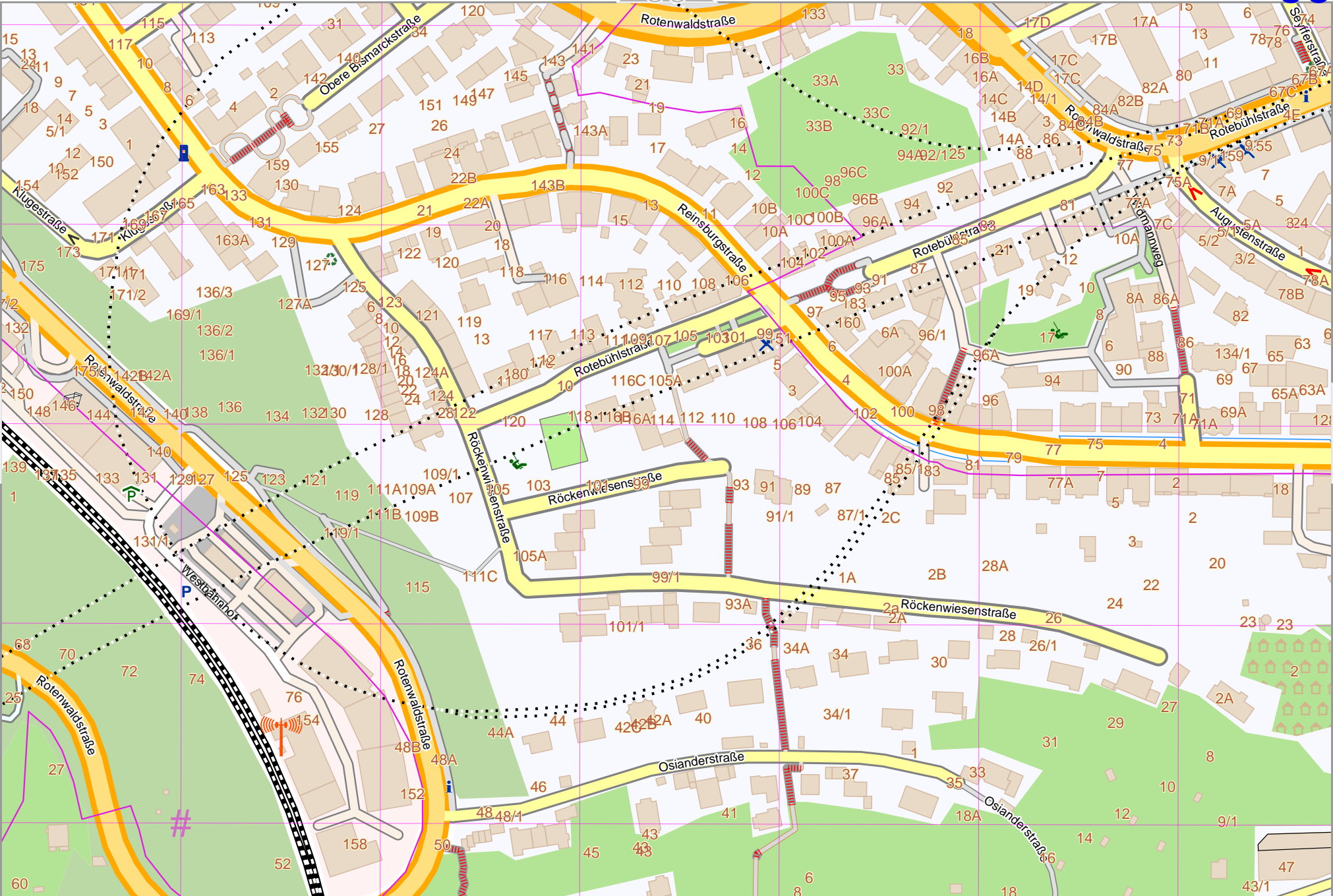
UTM: 32 U easting 510.10 km northing 5401.50 km
 UTM-Grid-width = 100m

lon 9.14574 lat 48.77011

pdfmap_20240812_181248_Stuttgart_W_9.17298_48.7782_662.pdf

Map data © OpenStreetMap contributors

lon 9.14574 lat 48.76607 [nom. scale = 1/2500]



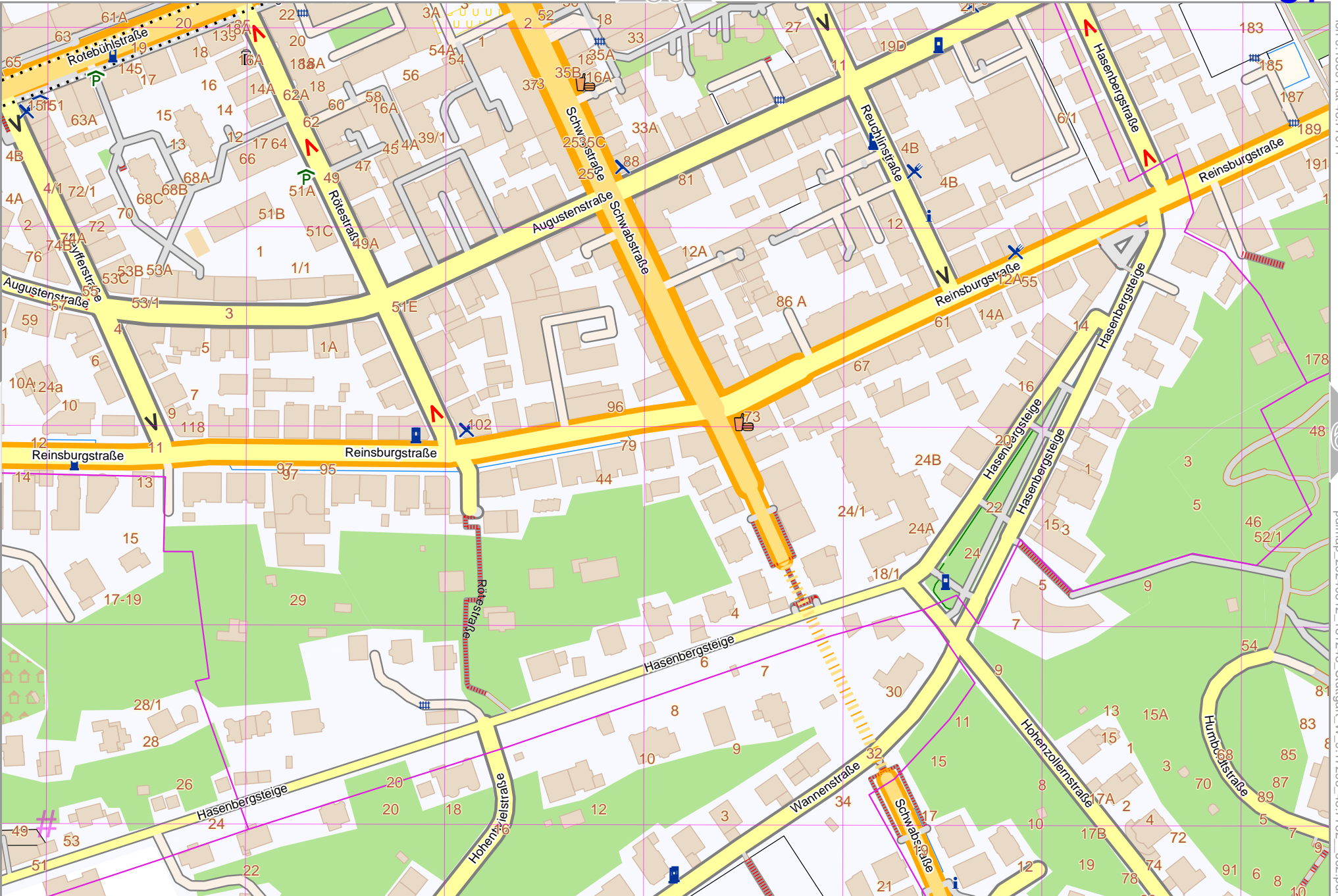
UTM: 32 U easting 510.80 km northing 5401.50 km
 UTM-Grid-width = 100m

lon 9.15483 lat 48.77011

pdfmap_20240812_181248_Stuttgart_W_9.17298_48.7782_662.pdf

Map data © OpenStreetMap contributors

lon 9.15483 lat 48.76607 [nom. scale = 1 / 25000]



UTM: 32 U easting 511.40 km northing 5401.50 km
UTM-Grid-width = 100m

lon 9.16391 lat 48.77011

pdfmap_20240812_181248_Stuttgart_W_9.17298_48.7782_662.pdf

59

75

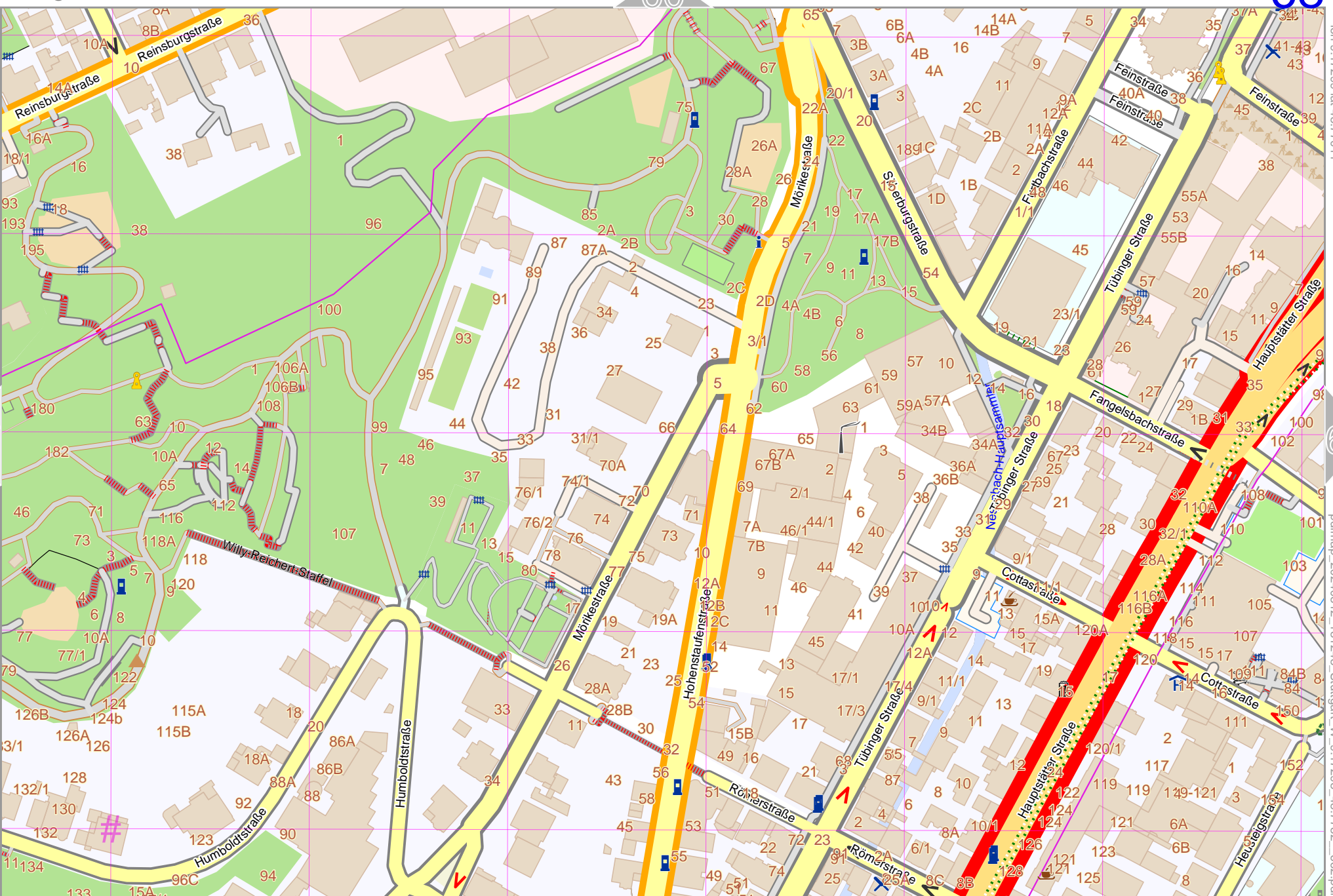
66

68

Map data © OpenStreetMap contributors

lon 9.16391 lat 48.76607 [nom. scale = 1 / 2500]

UTM: 32 U easting 512.10 km northing 5401.50 km
UTM-Grid-width = 100m



67

60

69

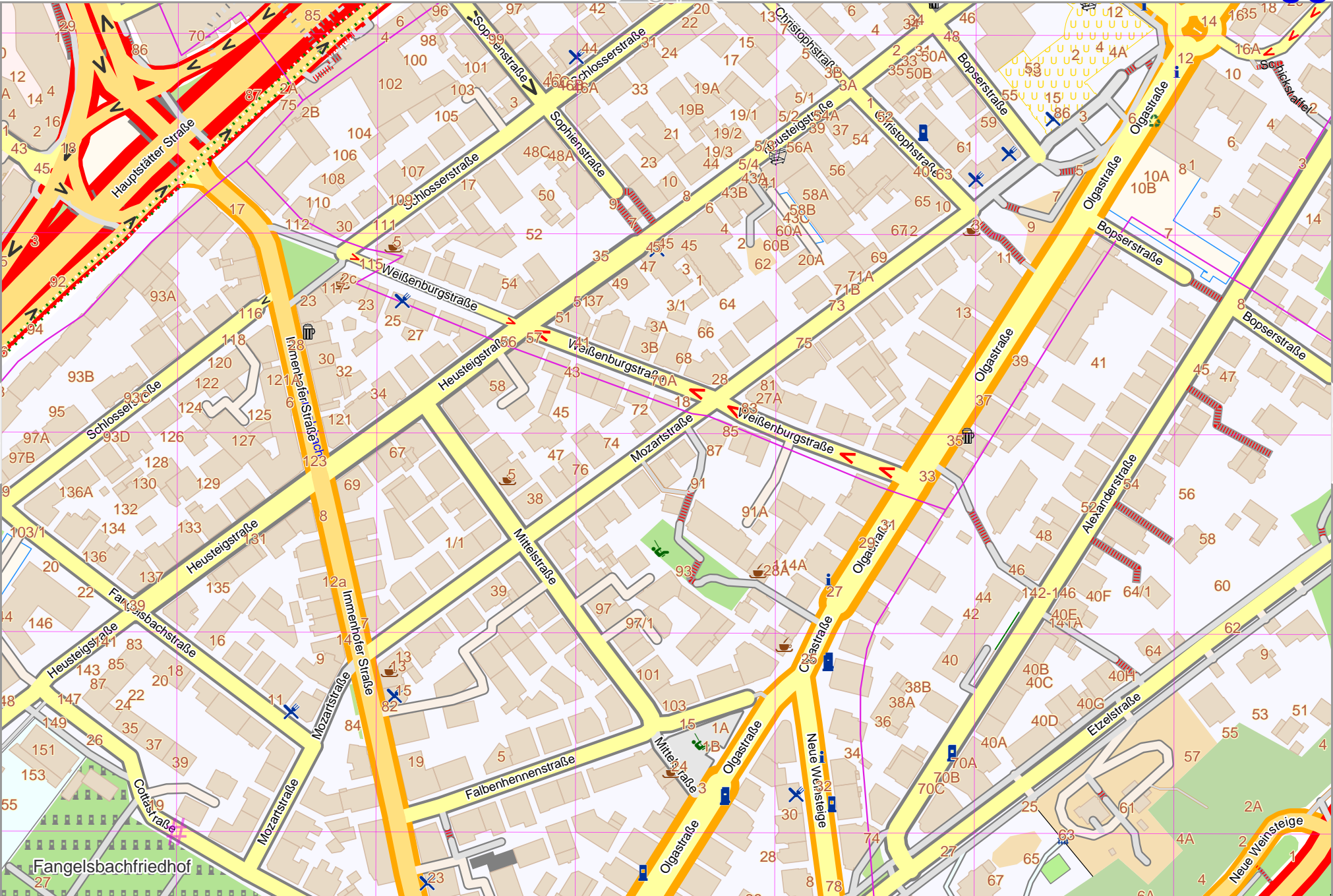
76

lon 9.17299 lat 48.77011

pdfmap_20240812_181248_Stuttgart_W_9.17299_48.7782_662.pdf

Map data © OpenStreetMap contributors

lon 9.17299 lat 48.76607 [nom. scale = 1/25000]



UTM: 32 U easting 512.80 km northing 5401.50 km
 UTM-Grid-width = 100m

lon 9.18207 lat 48.77011

pdfmap_20240812_181248_Stuttgart_W_9.17299_48.7782_662.pdf

68

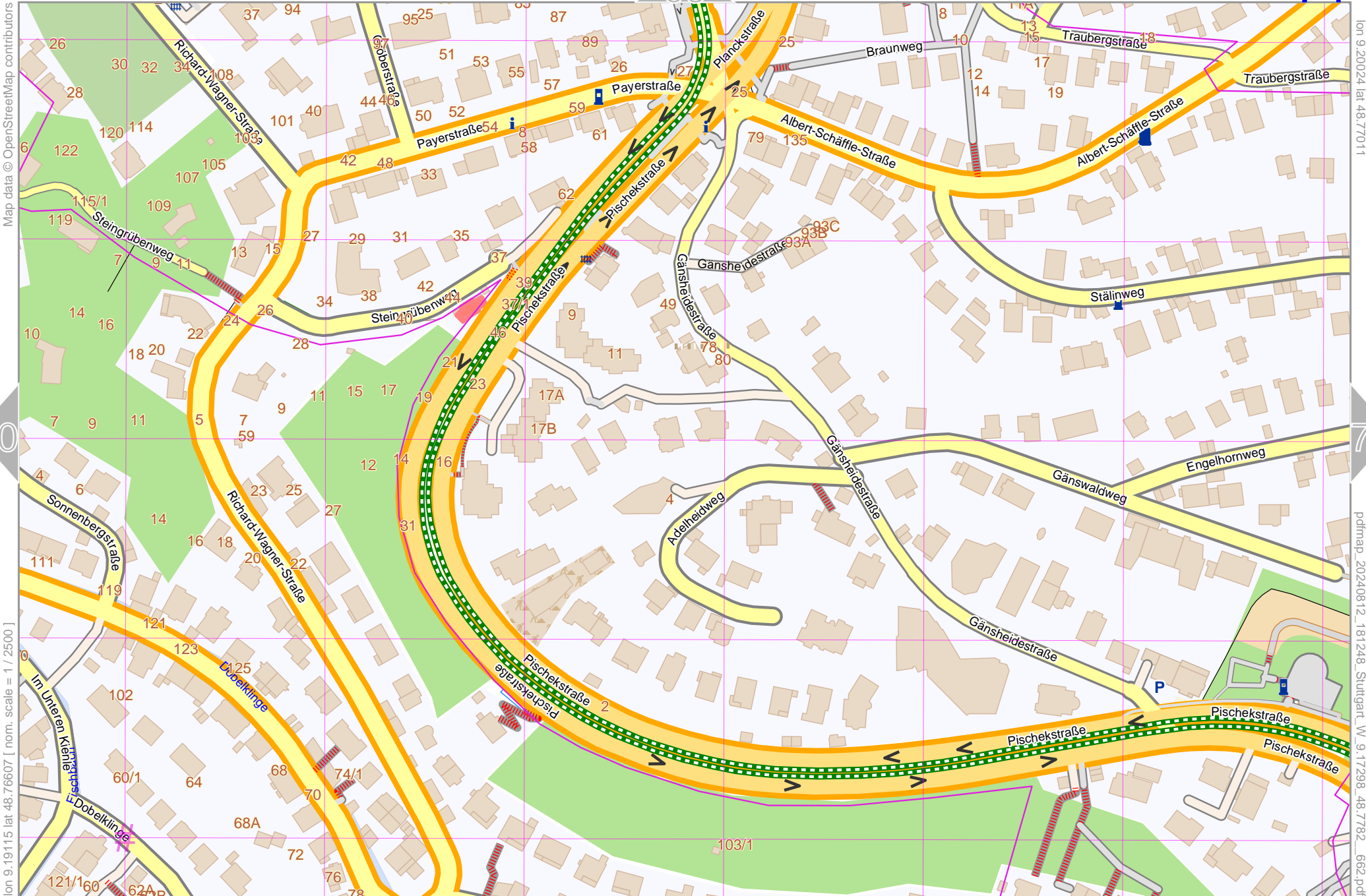
70

61

77

Stuttgart W

71



Map data © OpenStreetMap contributors

lon 9.20024 lat 48.77011

lon 9.19115 lat 48.76607 [nom. scale = 1 / 25000]

pdfmap_20240812_181248_Stuttgart_W_9.17298_48.7782_662.pdf

UTM: 32 U easting 514.10 km northing 5401.50 km
UTM-Grid-width = 100m

79

Map data © OpenStreetMap contributors

lon 9.20932 lat 48.77011

polmap_20240812_181248_Stuttgart_W_9.17298_48.7782_662.pdf

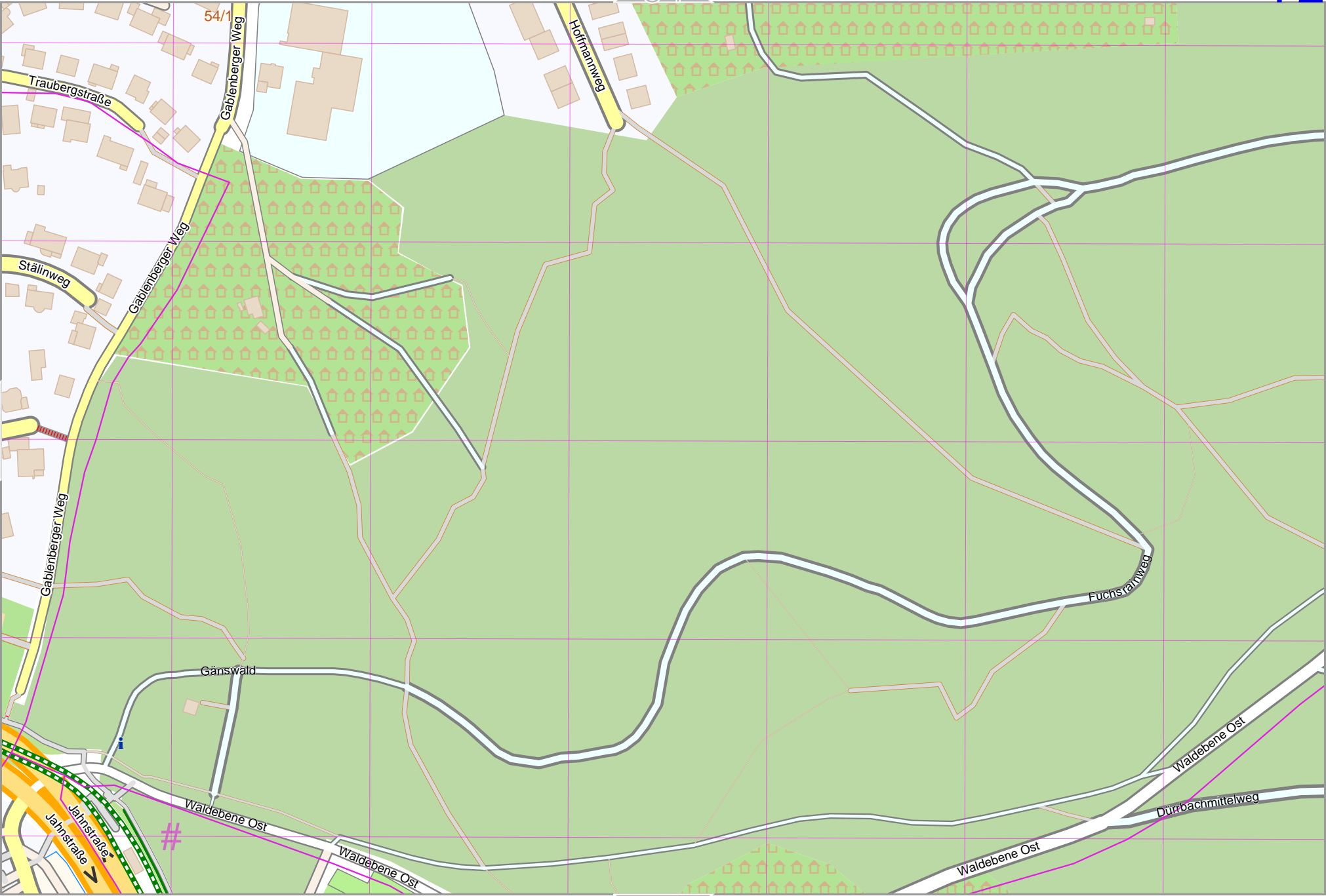
lon 9.20024 lat 48.76607 [nom. scale = 1 / 2500]

UTM: 32 U easting 514.80 km northing 5401.50 km
UTM-Grid-width = 100m

71

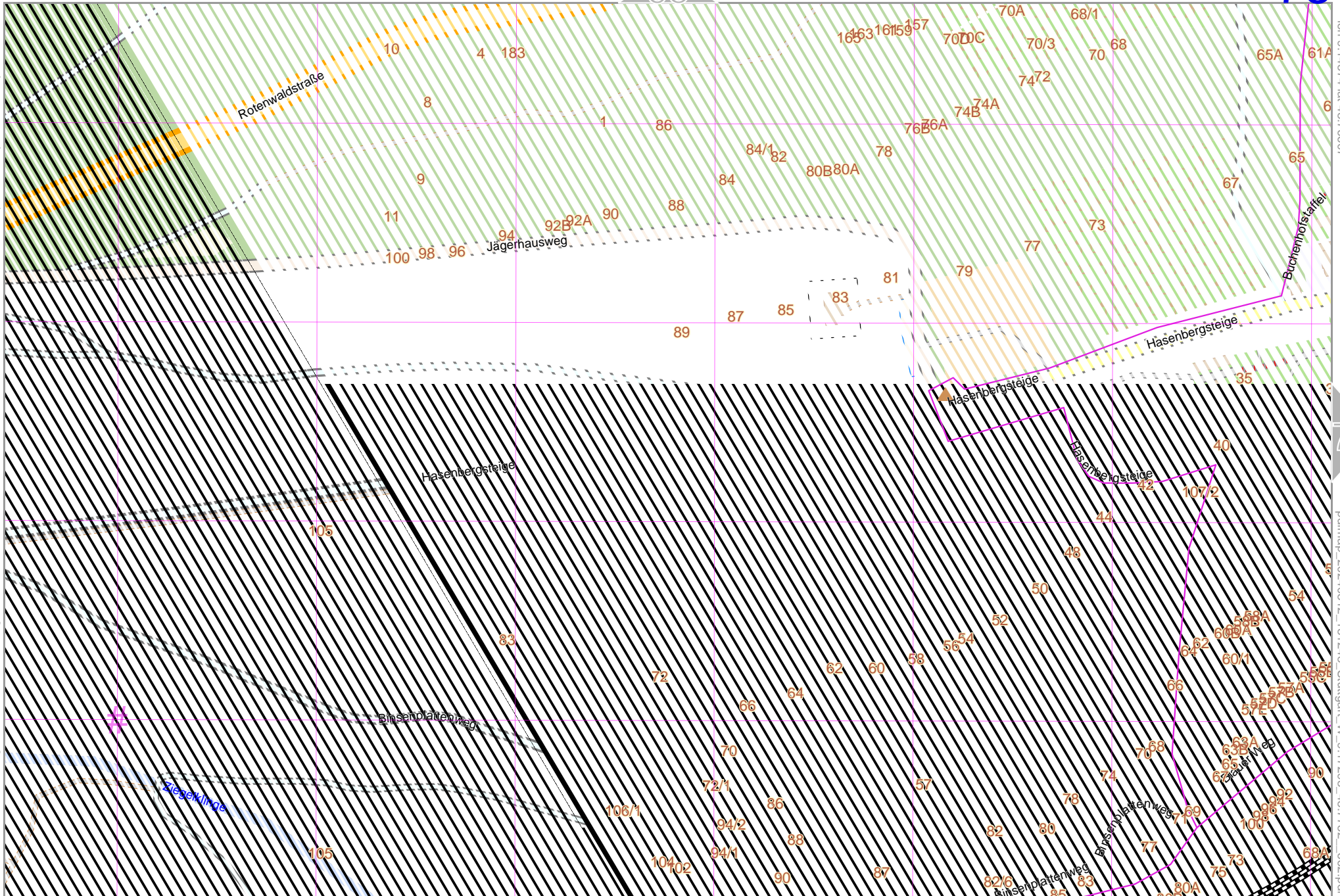
64

80



Map data © OpenStreetMap contributors

lon 9.13666 lat 48.76202 [nom. scale = 1 / 2500]



UTM: 32 U easting 510.10 km northing 5401.10 km
UTM-Grid-width = 100m

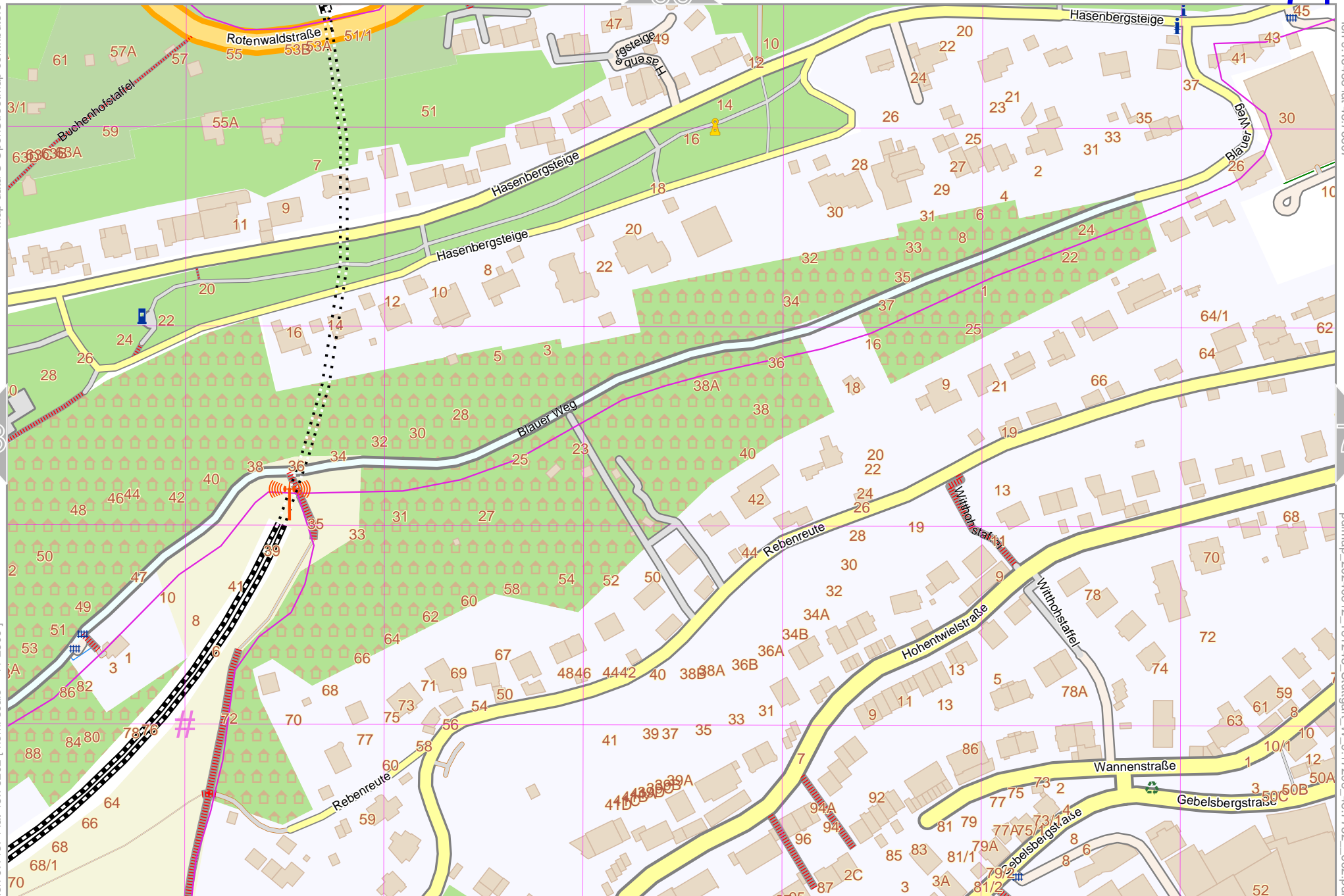
lon 9.14574 lat 48.76607

pdfmap_20240812_181248_Stuttgart_W_9.17298_48.7782_662.pdf

Map data © OpenStreetMap contributors

lon 9.14574 lat 48.76202 [nom. scale = 1 / 2500]

UTM: 32 U easting 510.80 km northing 5401.10 km
UTM-Grid-width = 100m



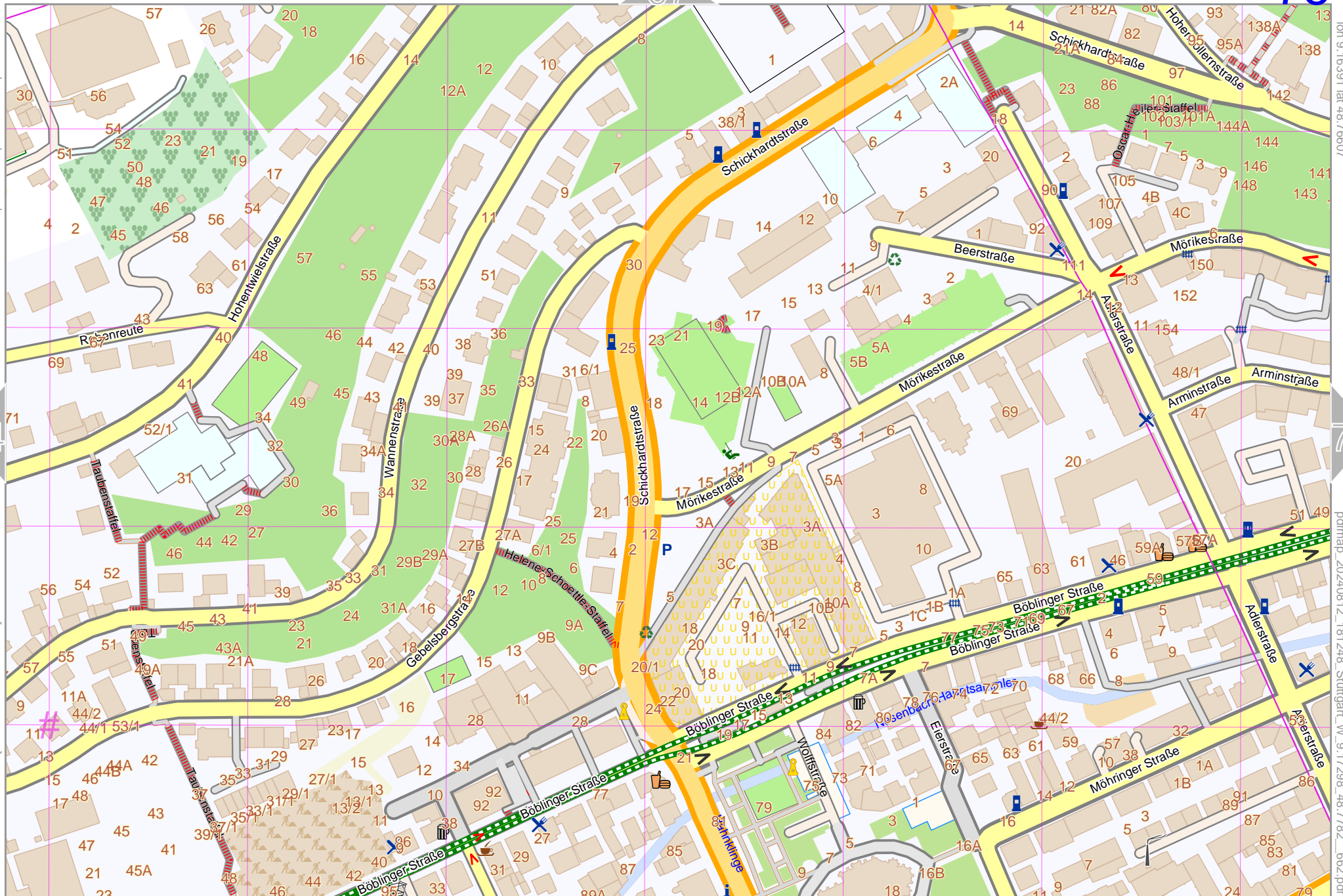
lon 9.15483 lat 48.76607

pdfmap_20240812_181248_Stuttgart_W_9.17298_48.7782_662.pdf

Map data © OpenStreetMap contributors

lon 9.15483 lat 48.76202 [nom. scale = 1/2500]

UTM: 32 U easting 511.40 km northing 5401.10 km
UTM-Grid-width = 100m



lon 9.16391 lat 48.76607

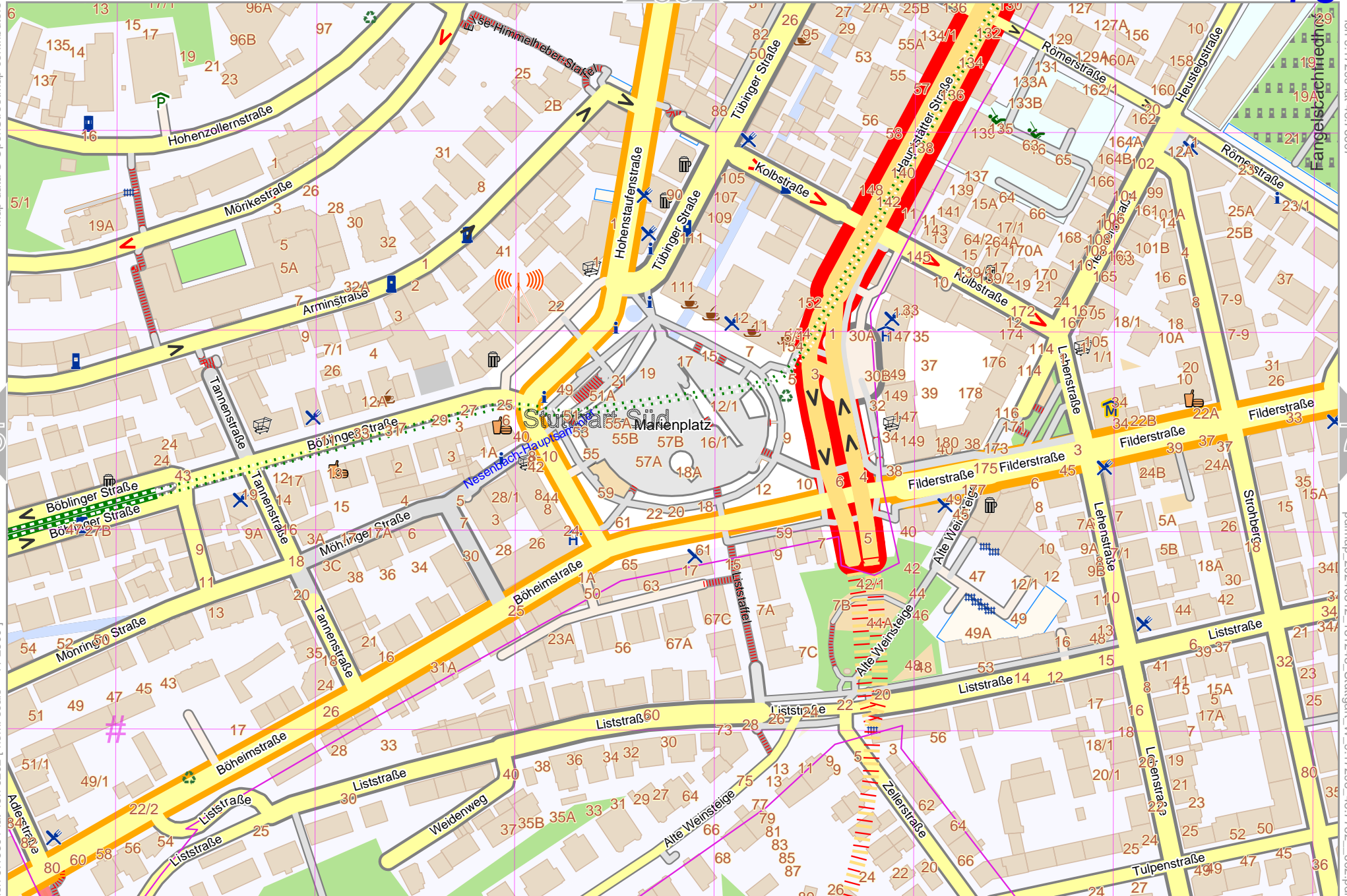
pdfmap_20240812_181248_Stuttgart_W_9.17298_48.7782_662.pdf

Map data © OpenStreetMap contributors

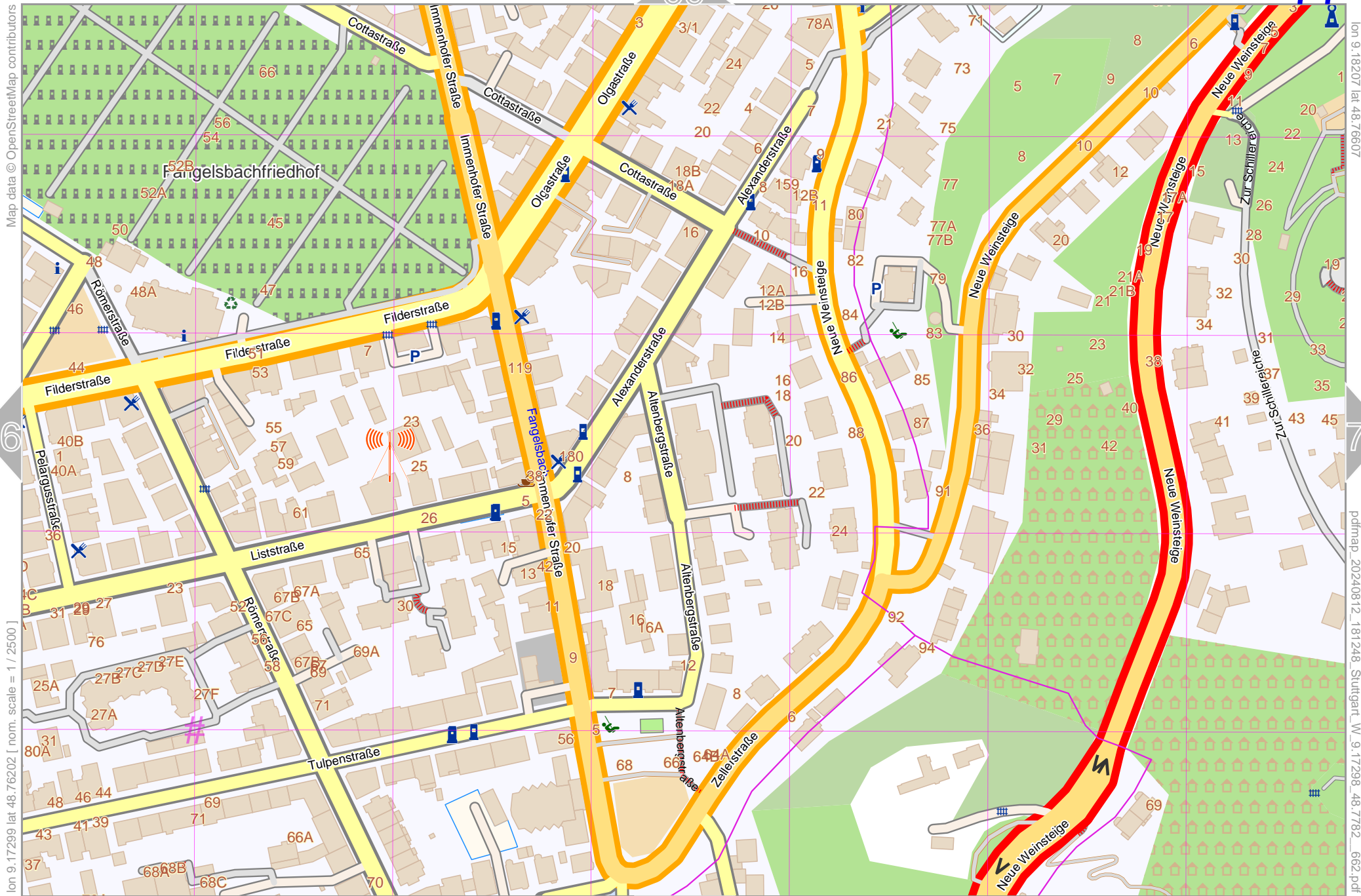
lon 9.16391 lat 48.76202 [nom. scale = 1/2500]

lon 9.17299 lat 48.76607

pdfmap_20240812_181248_Stuttgart_W_9.17299_48.7782_662.pdf



UTM: 32 U easting 512.10 km northing 5401.10 km
 UTM-Grid-width = 100m

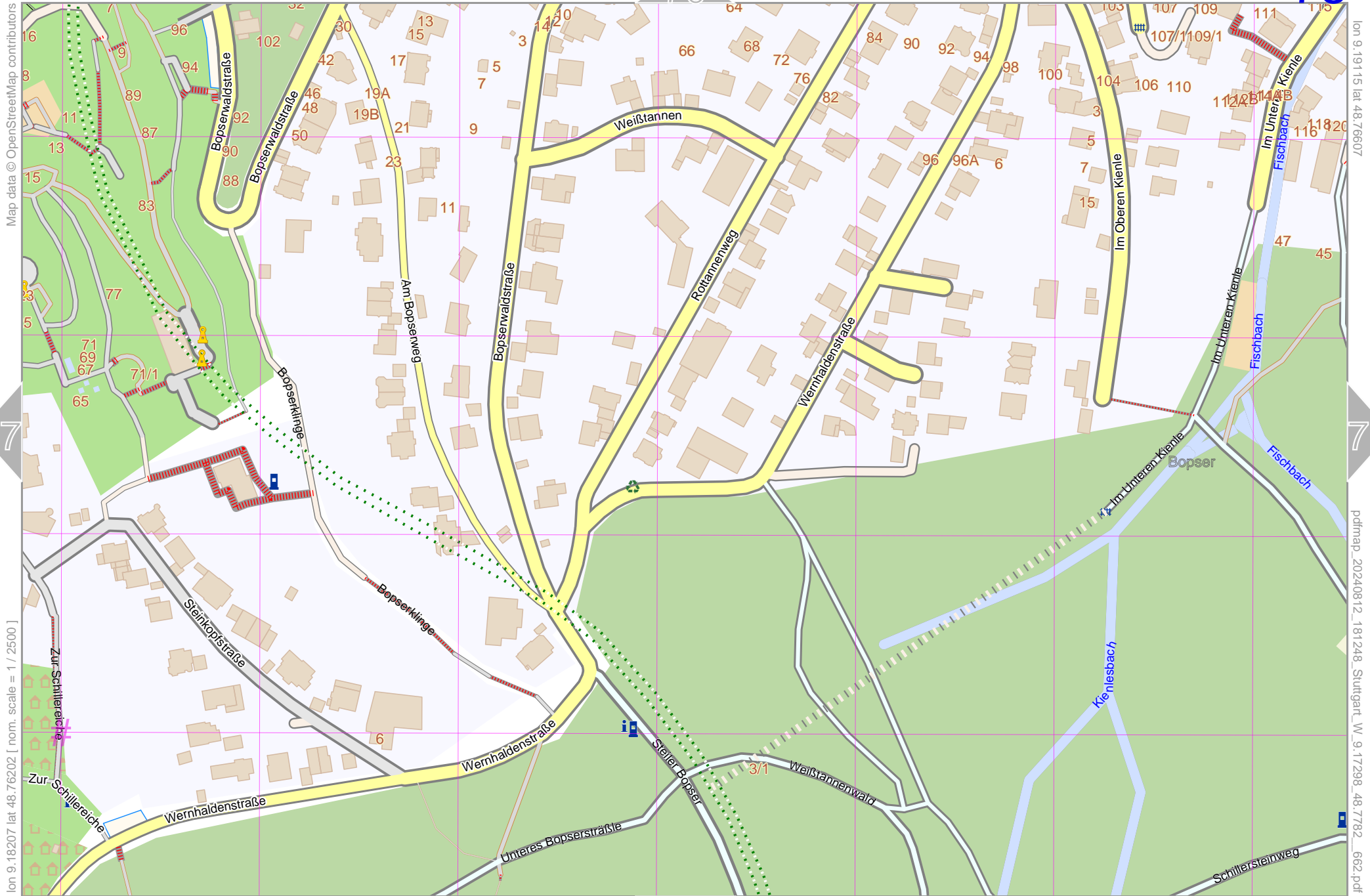


Map data © OpenStreetMap contributors

lon 9.17299 lat 48.76202 [nom. scale = 1 / 25000]

UTM: 32 U easting 512.80 km northing 5401.10 km
UTM-Grid-width = 100m

lon 9.18207 lat 48.76607
pdfmap_20240812_181248_Stuttgart_W_9.17298_48.7782_662.pdf



Map data © OpenStreetMap contributors

lon 9.18207 lat 48.76202 [nom. scale = 1 / 2500]

UTM: 32 U easting 513.40 km northing 5401.10 km
UTM-Grid-width = 100m

lon 9.19115 lat 48.76607

polmap_20240812_181248_Stuttgart_W_9.17298_48.7782_662.pdf

Map data © OpenStreetMap contributors

lon 9.20024 lat 48.76607

lon 9.19115 lat 48.76202 [nom. scale = 1 / 2500]

polmap_20240812_181248_Stuttgart_W_9.17298_48.7782_662.pdf

UTM: 32 U easting 514.10 km northing 5401.10 km
UTM-Grid-width = 100m



78

80

87

Map data © OpenStreetMap contributors

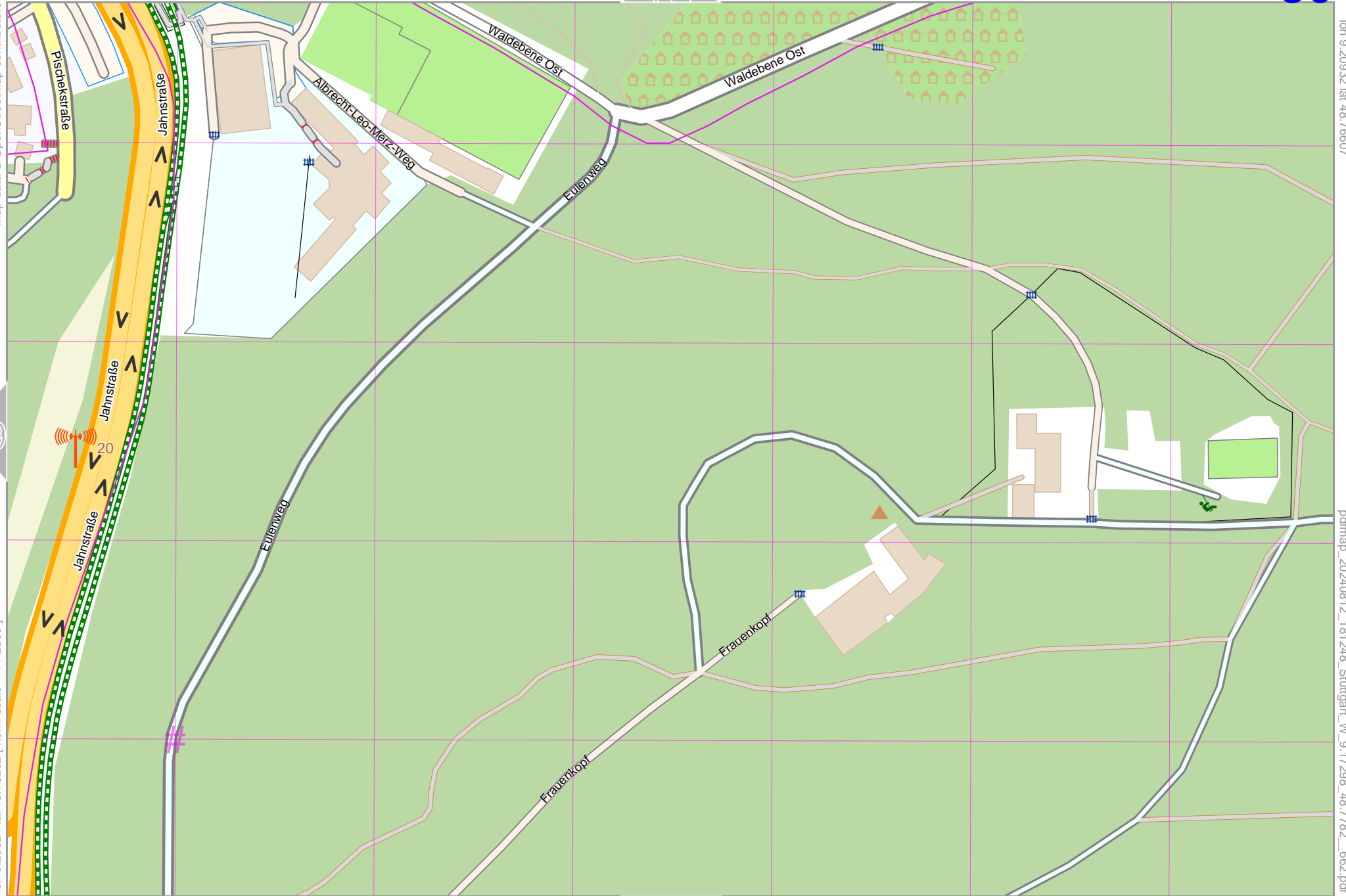
lon 9.20932 lat 48.76607

70

lon 9.20024 lat 48.76202 [nom. scale = 1 / 2500]

pdfmap_20240812_181248_Stuttgart_W_9.17298_48.7782_662.pdf

UTM: 32 U easting 514.80 km northing 5401.10 km
UTM-Grid-width = 100m

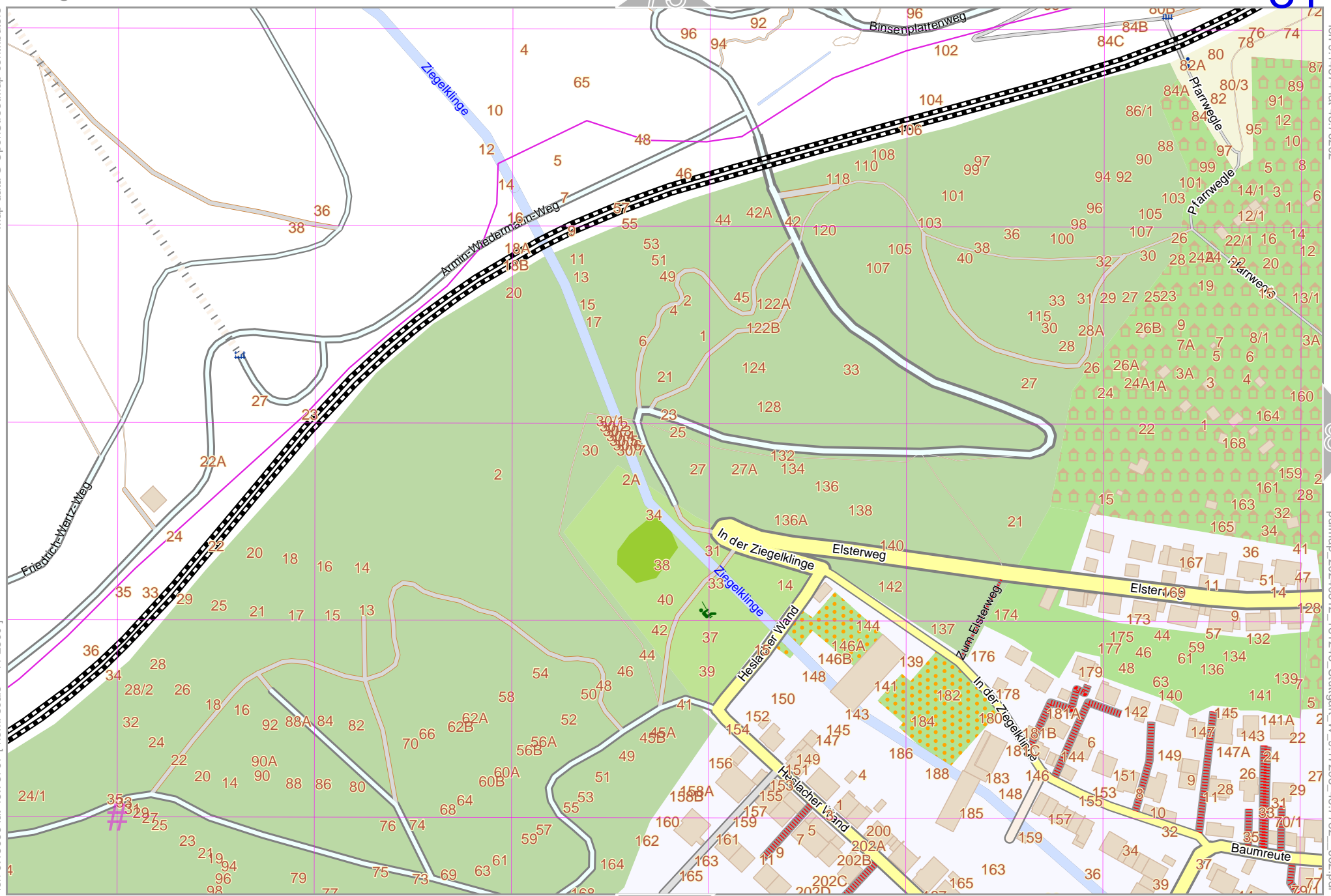


88

Map data © OpenStreetMap contributors

lon 9.13666 lat 48.75797 [nom. scale = 1 / 2500]

UTM: 32 U easting 510.10 km northing 5400.60 km
UTM-Grid-width = 100m

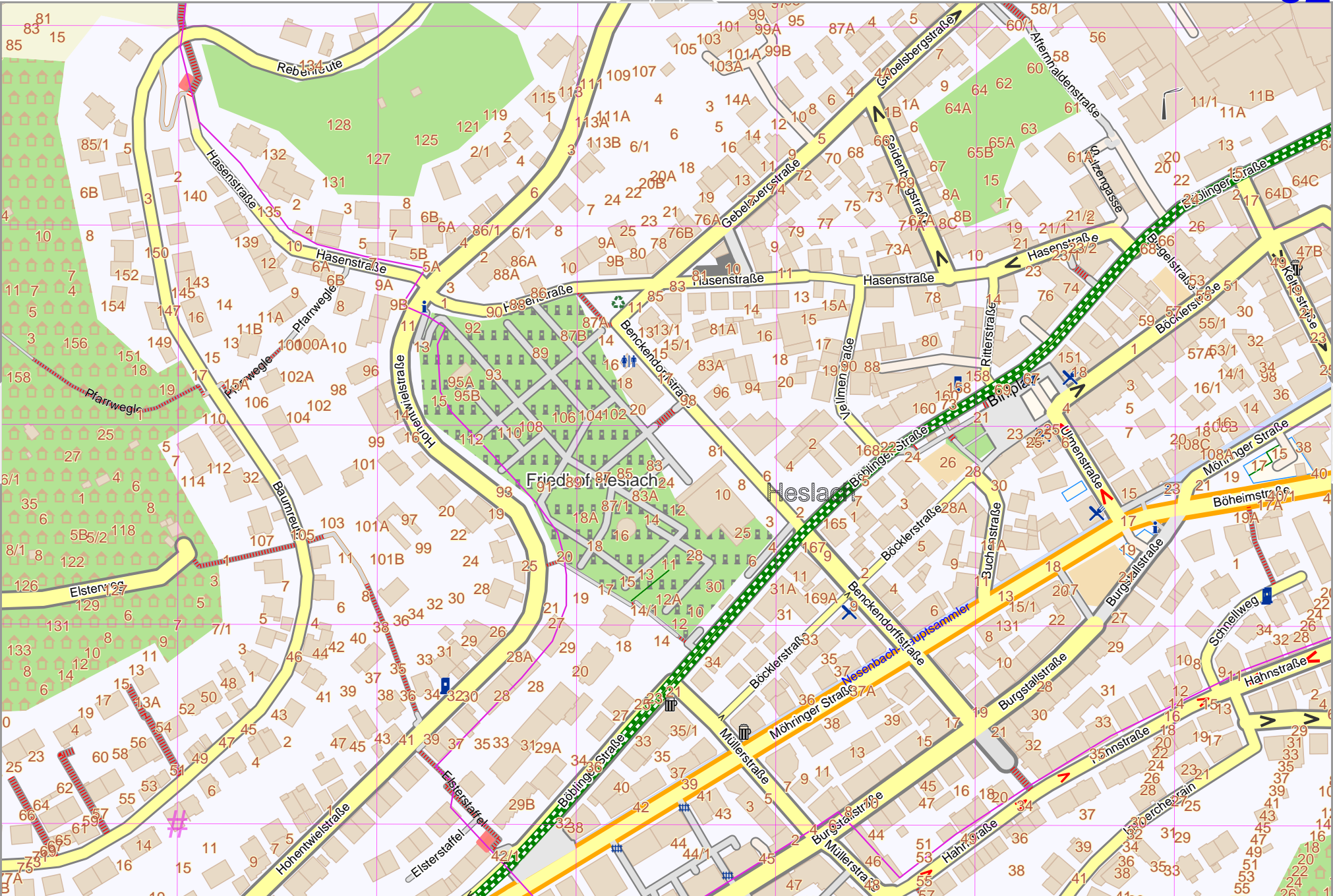


lon 9.14574 lat 48.76202

pdfmap_20240812_181248_Stuttgart_W_9.17298_48.7782_662.pdf

Map data © OpenStreetMap contributors

lon 9.14574 lat 48.75797 [norm. scale = 1/25000]



UTM: 32 U easting 510.80 km northing 5400.60 km
 UTM-Grid-width = 100m

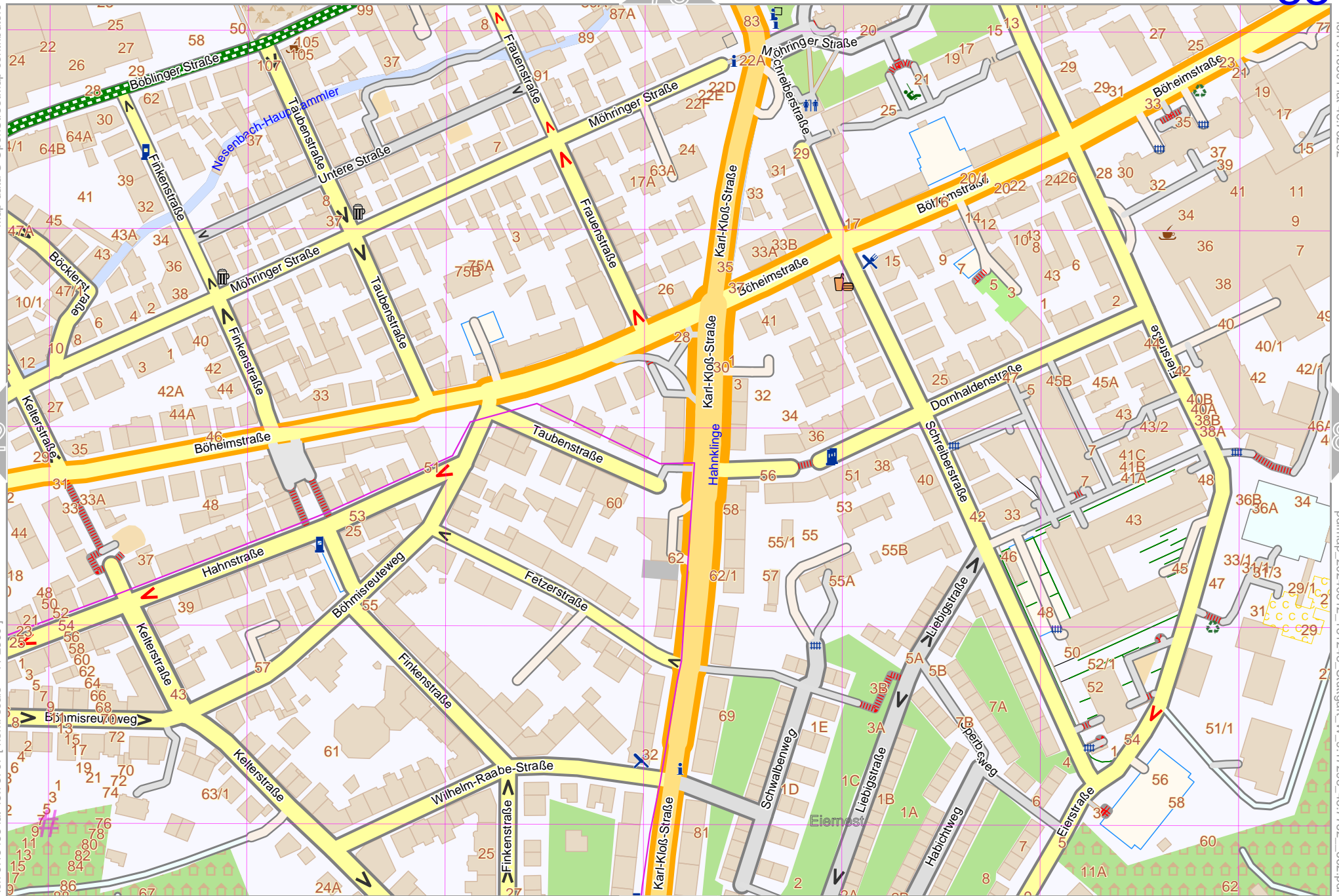
lon 9.15483 lat 48.76202

pdfmap_20240812_181248_Stuttgart_W_9.17298_48.7782_662.pdf

Map data © OpenStreetMap contributors

lon 9.15483 lat 48.75797 [nom. scale = 1 / 2500]

UTM: 32 U easting 511.40 km northing 5400.60 km
UTM-Grid-width = 100m



lon 9.16391 lat 48.76202

pdfmap_20240812_181248_Stuttgart_W_9.17298_48.7782_662.pdf

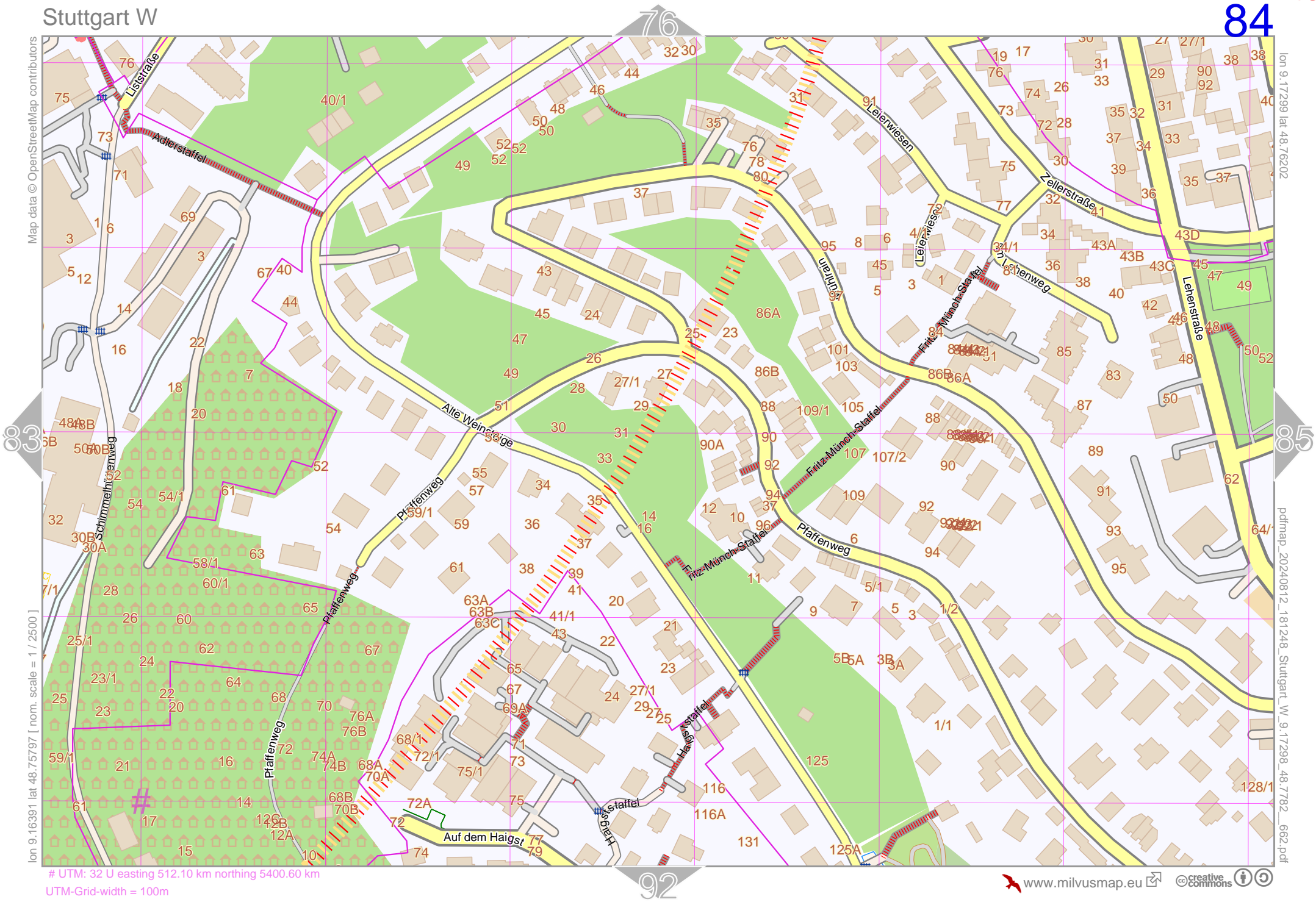
Map data © OpenStreetMap contributors

lon 9.16391 lat 48.75797 [nom. scale = 1 / 2500]

UTM: 32 U easting 512.10 km northing 5400.60 km
UTM-Grid-width = 100m

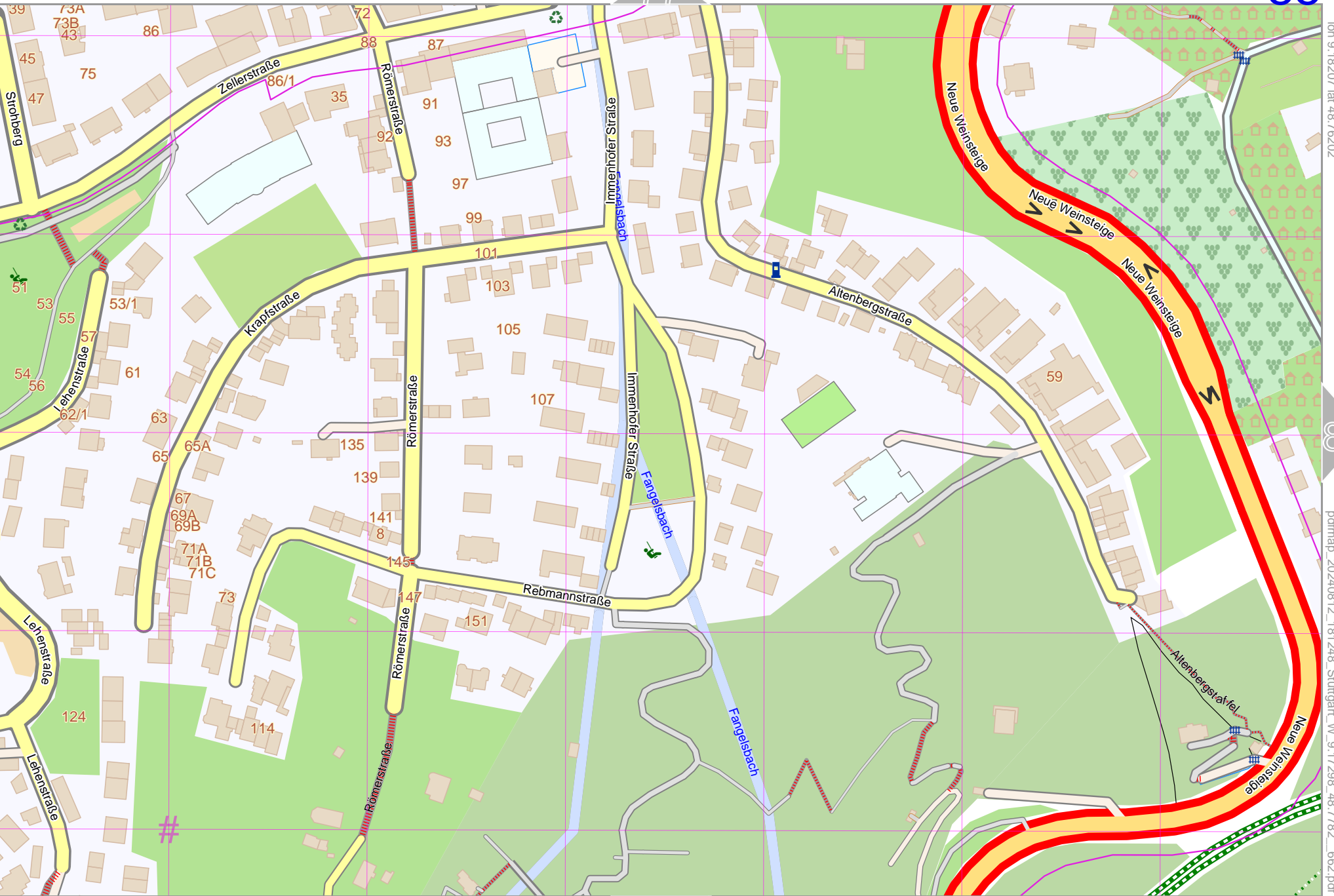
lon 9.17299 lat 48.76202

pdfmap_20240812_181248_Stuttgart_W_9.17299_48.7782_662.pdf



Map data © OpenStreetMap contributors

lon 9.17299 lat 48.75797 [nom. scale = 1 / 2500]



lon 9.18207 lat 48.76202

pdfmap_20240812_181248_Stuttgart_W_9.17298_48.7782_662.pdf

UTM: 32 U easting 512.80 km northing 5400.60 km
UTM-Grid-width = 100m

84

86

93

Map data © OpenStreetMap contributors

lon 9.19115 lat 48.76202

85

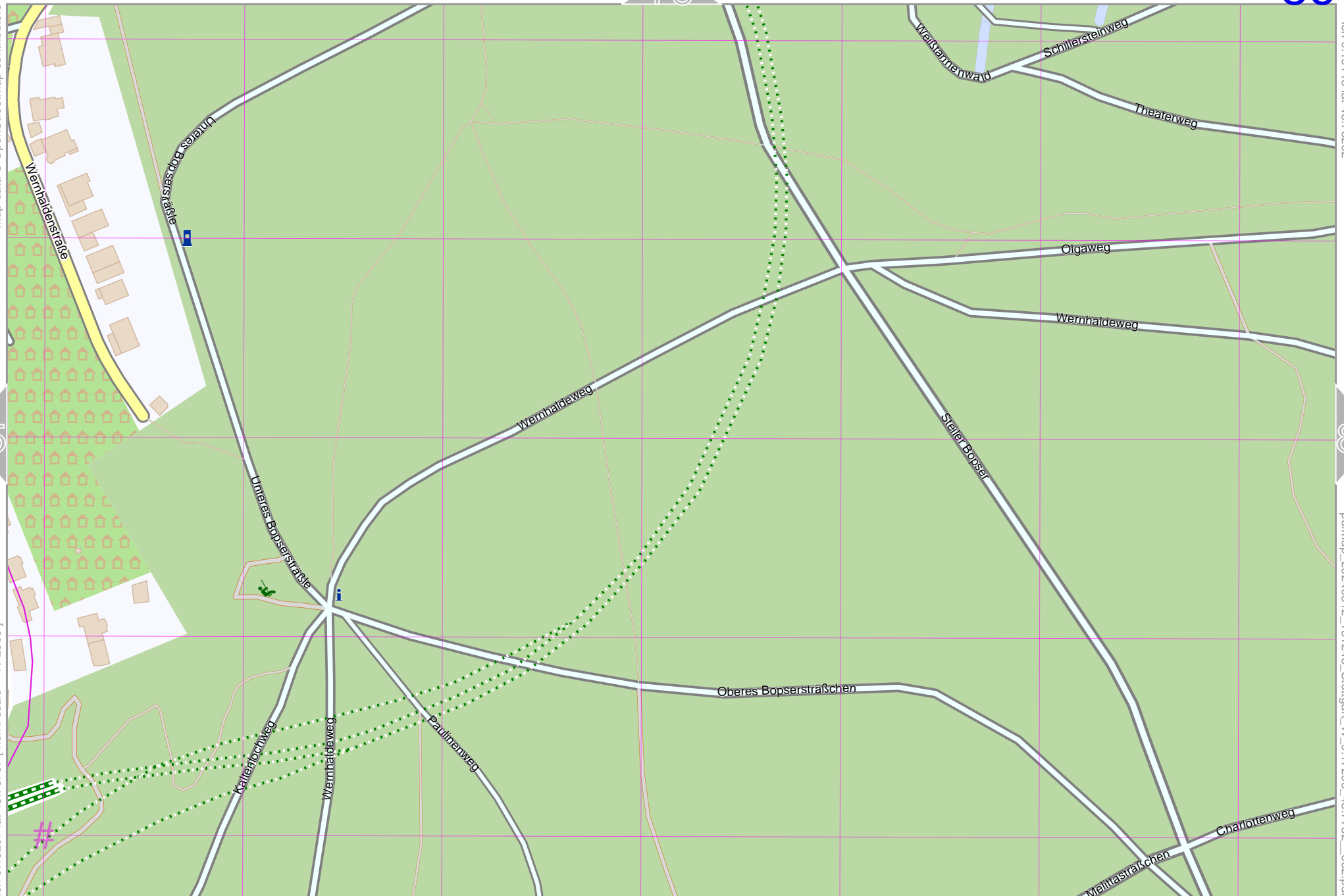
87

lon 9.18207 lat 48.75797 [nom. scale = 1 / 2500]

pdfmap_20240812_181248_Stuttgart_W_9.17298_48.7782_662.pdf

UTM: 32 U easting 513.40 km northing 5400.60 km
UTM-Grid-width = 100m

94



79

87

Map data © OpenStreetMap contributors

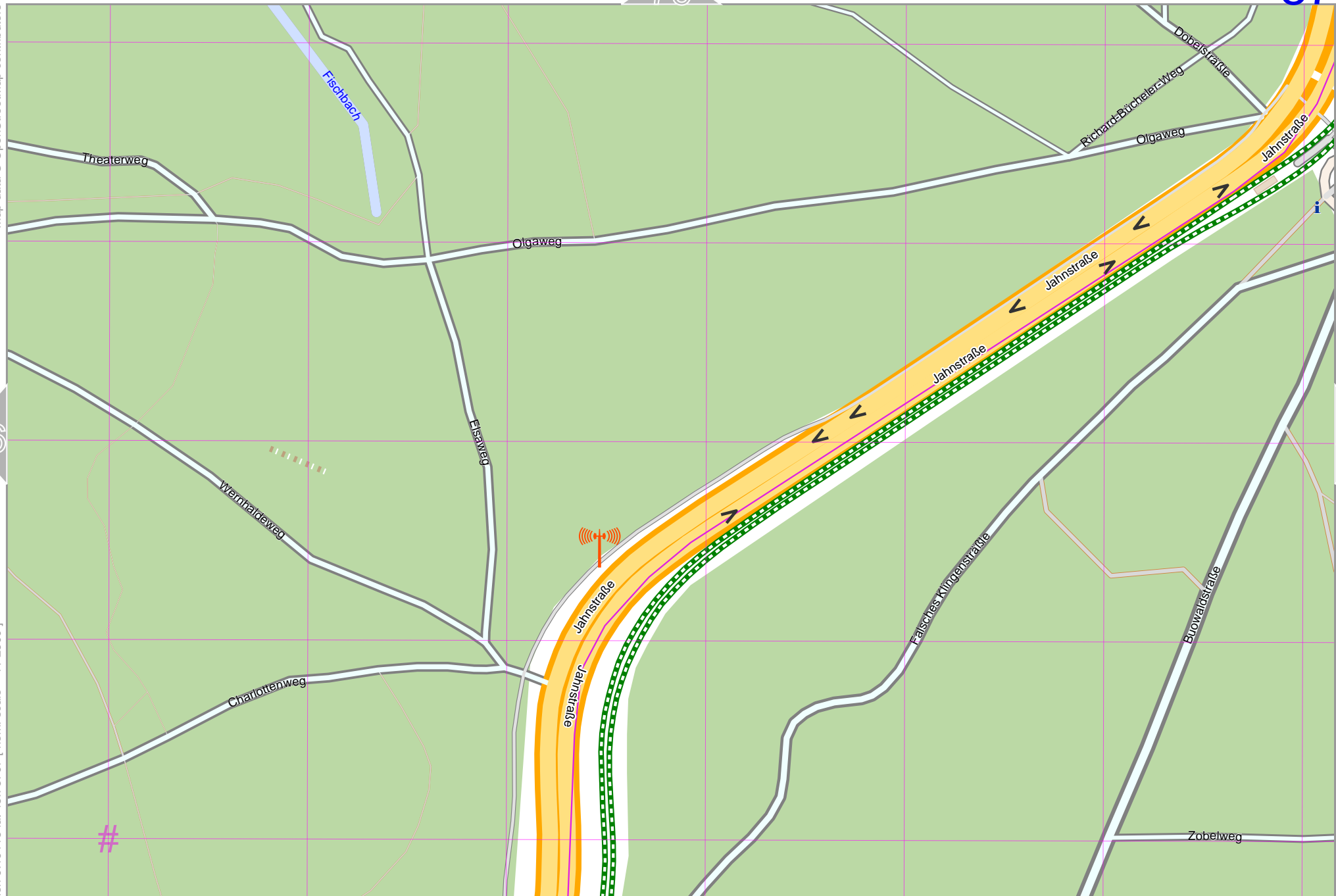
lon 9.20024 lat 48.76202

pdfmap_20240812_181248_Stuttgart_W_9.17298_48.7782_662.pdf

lon 9.19115 lat 48.75797 [nom. scale = 1 / 2500]

UTM: 32 U easting 514.10 km northing 5400.60 km
UTM-Grid-width = 100m

95



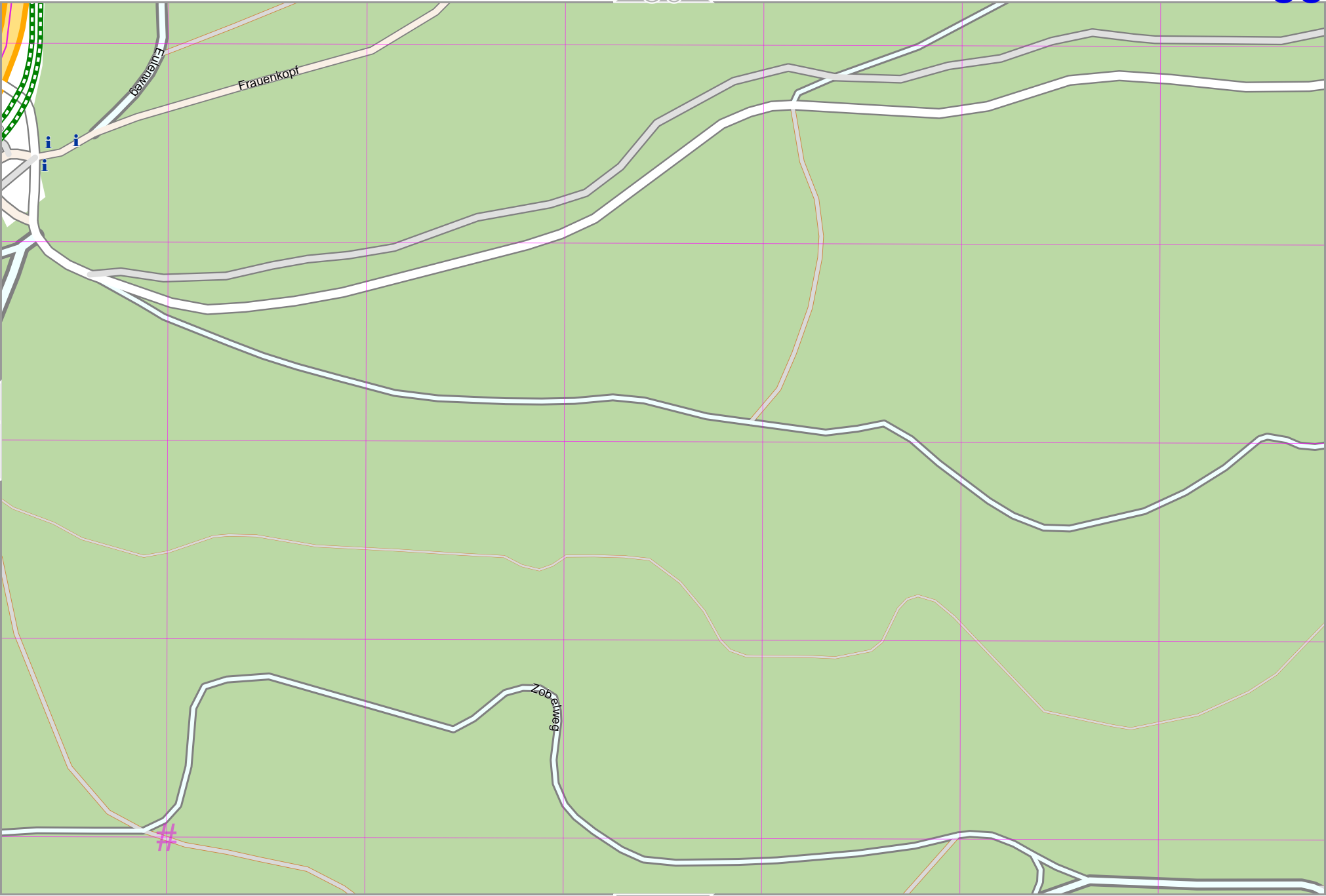
Map data © OpenStreetMap contributors

lon 9.20932 lat 48.76202

lon 9.20024 lat 48.75797 [nom. scale = 1 / 2500]

pdfmap_20240812_181248_Stuttgart_W_9.17298_48.7782_662.pdf

UTM: 32 U easting 514.80 km northing 5400.60 km
UTM-Grid-width = 100m

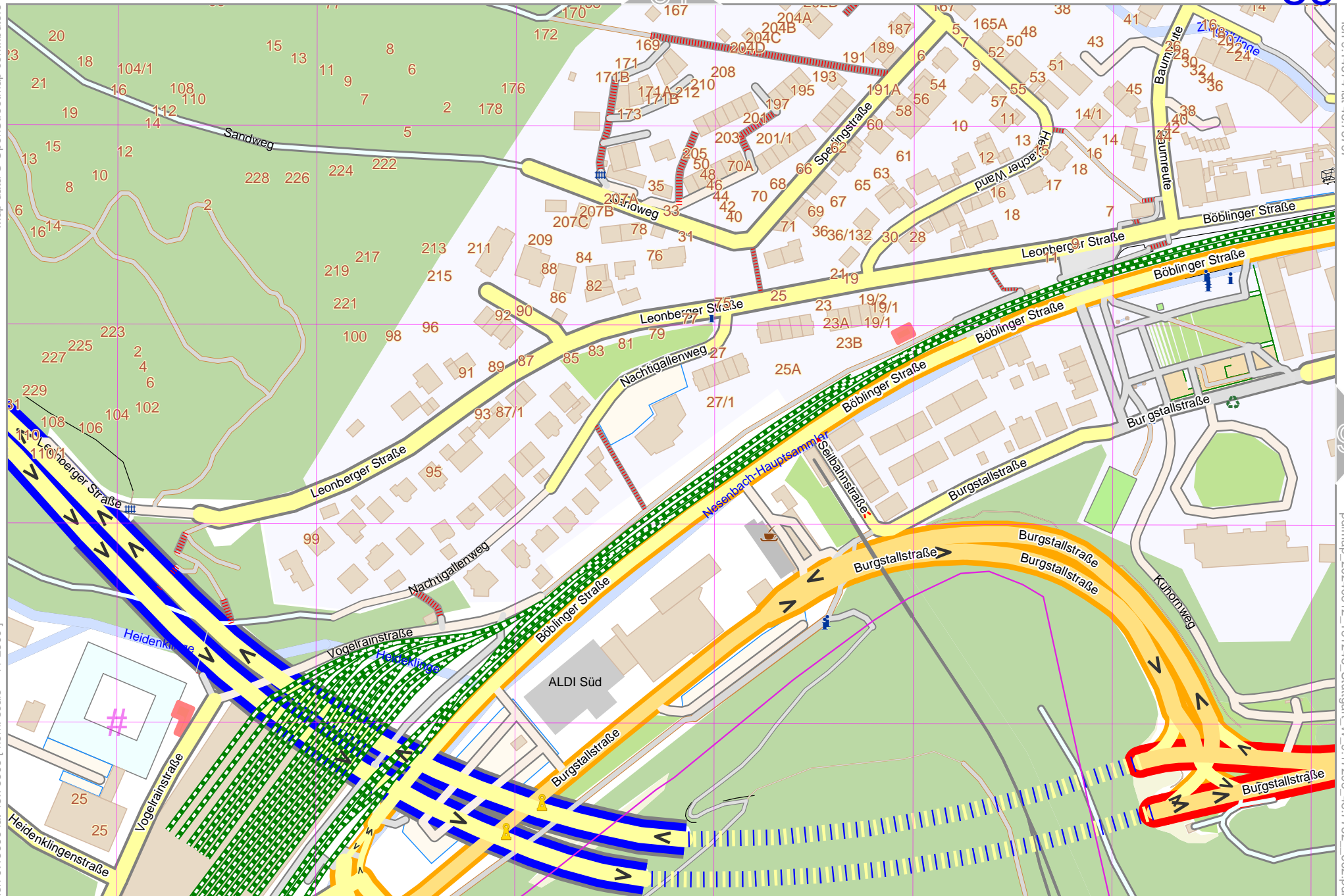


Map data © OpenStreetMap contributors

lon 9.13666 lat 48.75393 [nom. scale = 1 / 2500]

lon 9.14574 lat 48.75797

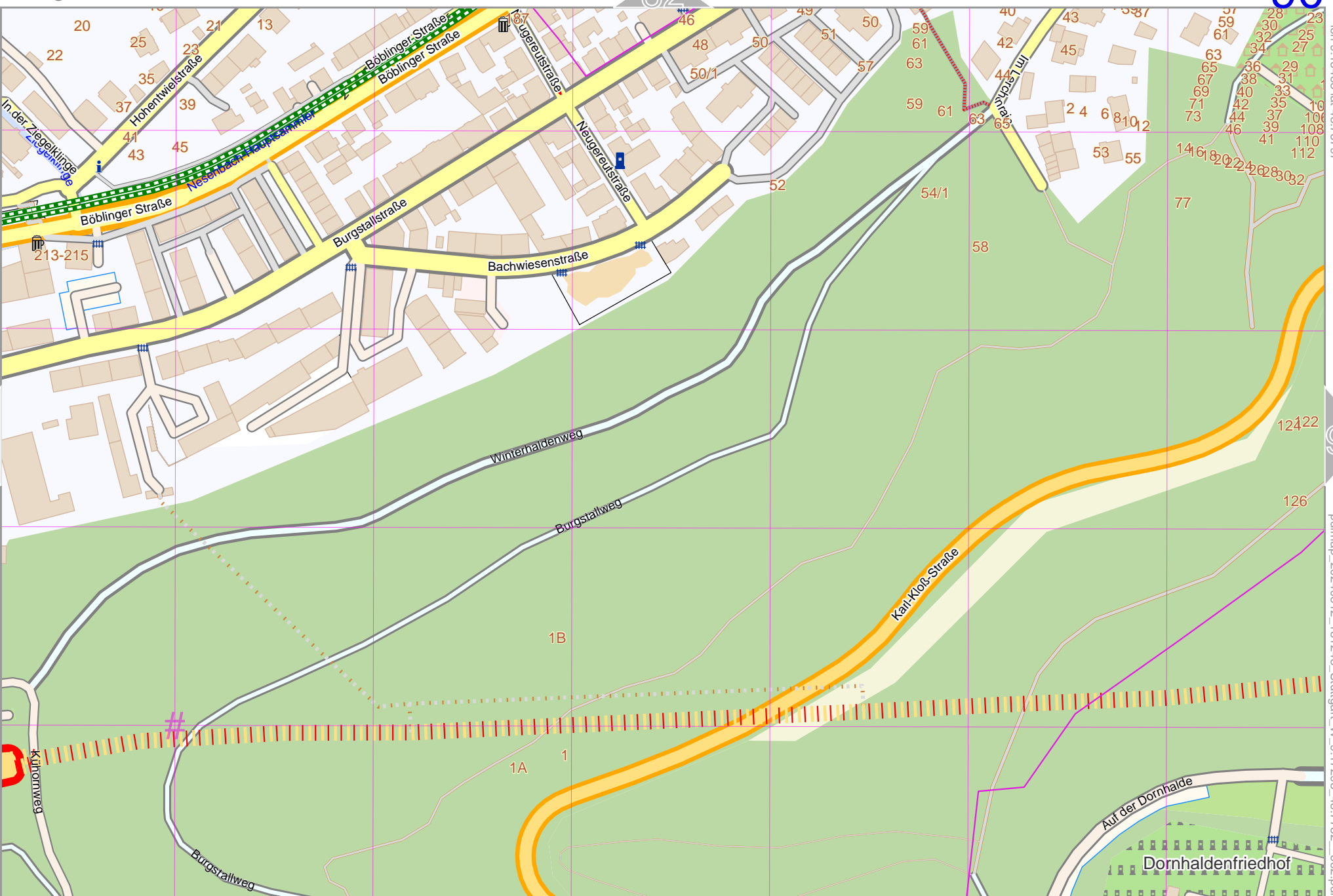
pdfmap_20240812_181248_Stuttgart_W_9.17298_48.7782_662.pdf



UTM: 32 U easting 510.10 km northing 5400.20 km
 UTM-Grid-width = 100m

Map data © OpenStreetMap contributors

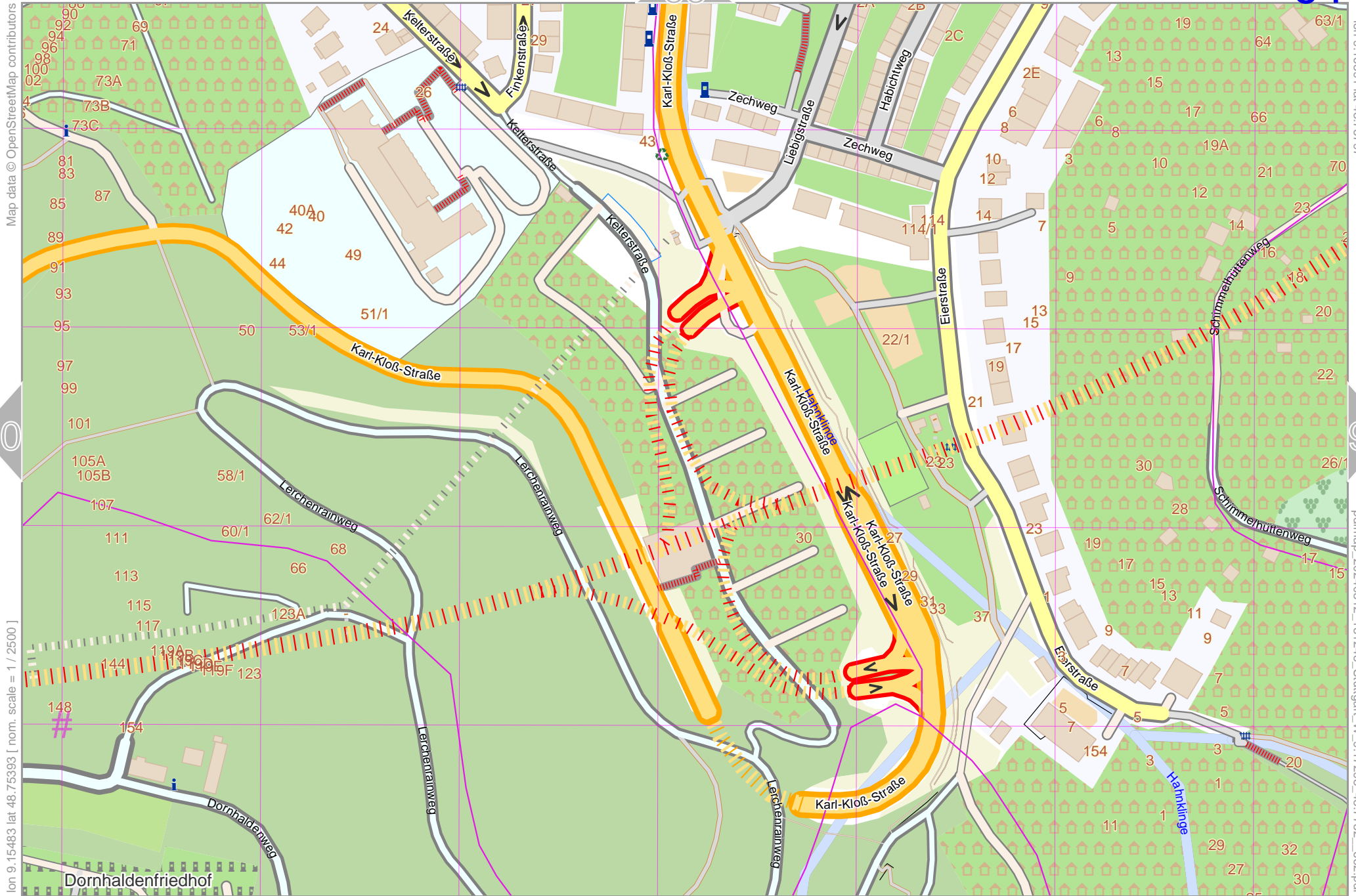
lon 9.14574 lat 48.75393 [nom. scale = 1 / 2500]



UTM: 32 U easting 510.80 km northing 5400.20 km
UTM-Grid-width = 100m

lon 9.15483 lat 48.75797

pdfmap_20240812_181248_Stuttgart_W_9.17298_48.7782_662.pdf



Map data © OpenStreetMap contributors

lon 9.15483 lat 48.75393 [nom. scale = 1 / 2500]

UTM: 32 U easting 511.40 km northing 5400.20 km

UTM-Grid-width = 100m

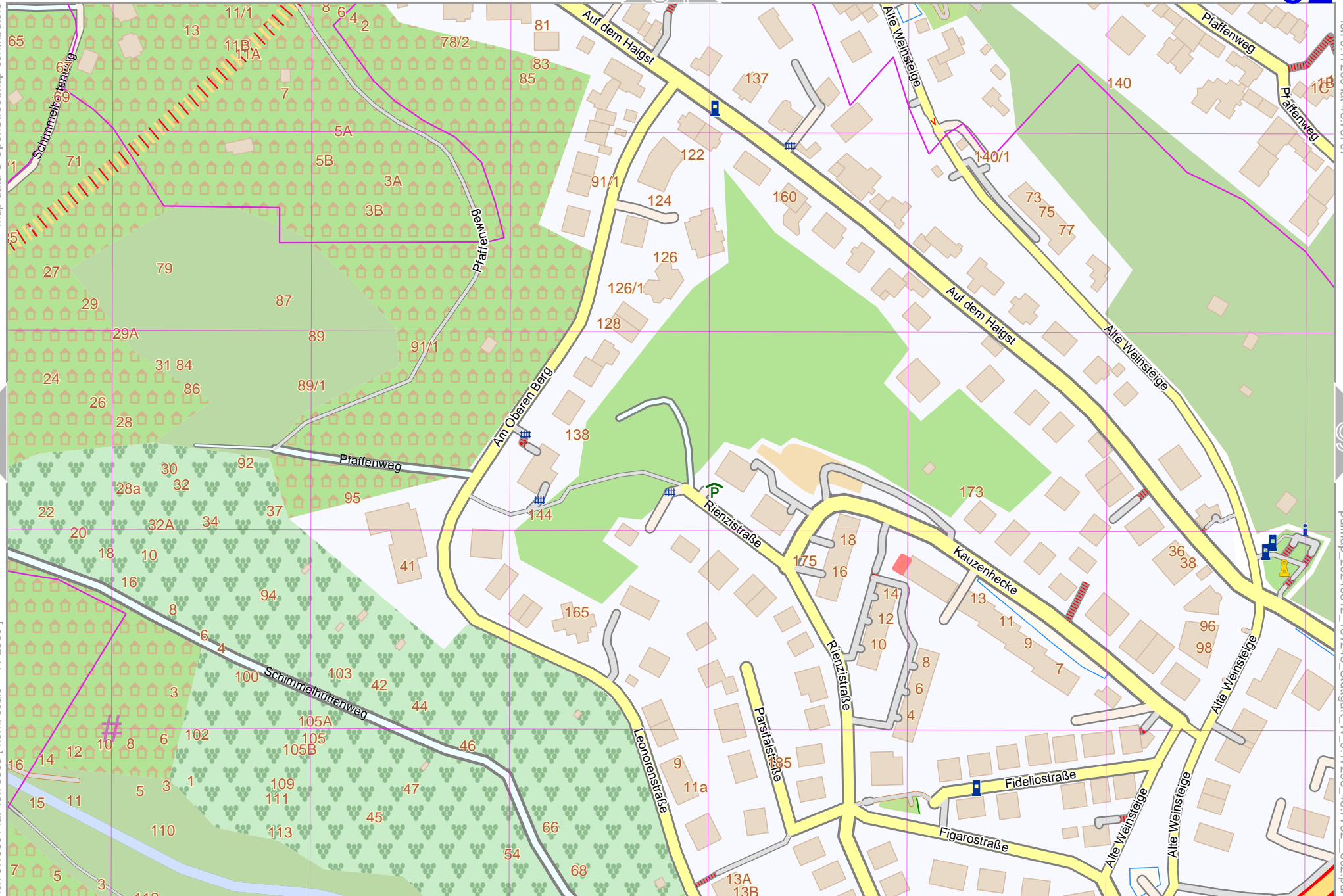
lon 9.16391 lat 48.75797

pdfmap_20240812_181248_Stuttgart_W_9.17298_48.7782_662.pdf

Map data © OpenStreetMap contributors

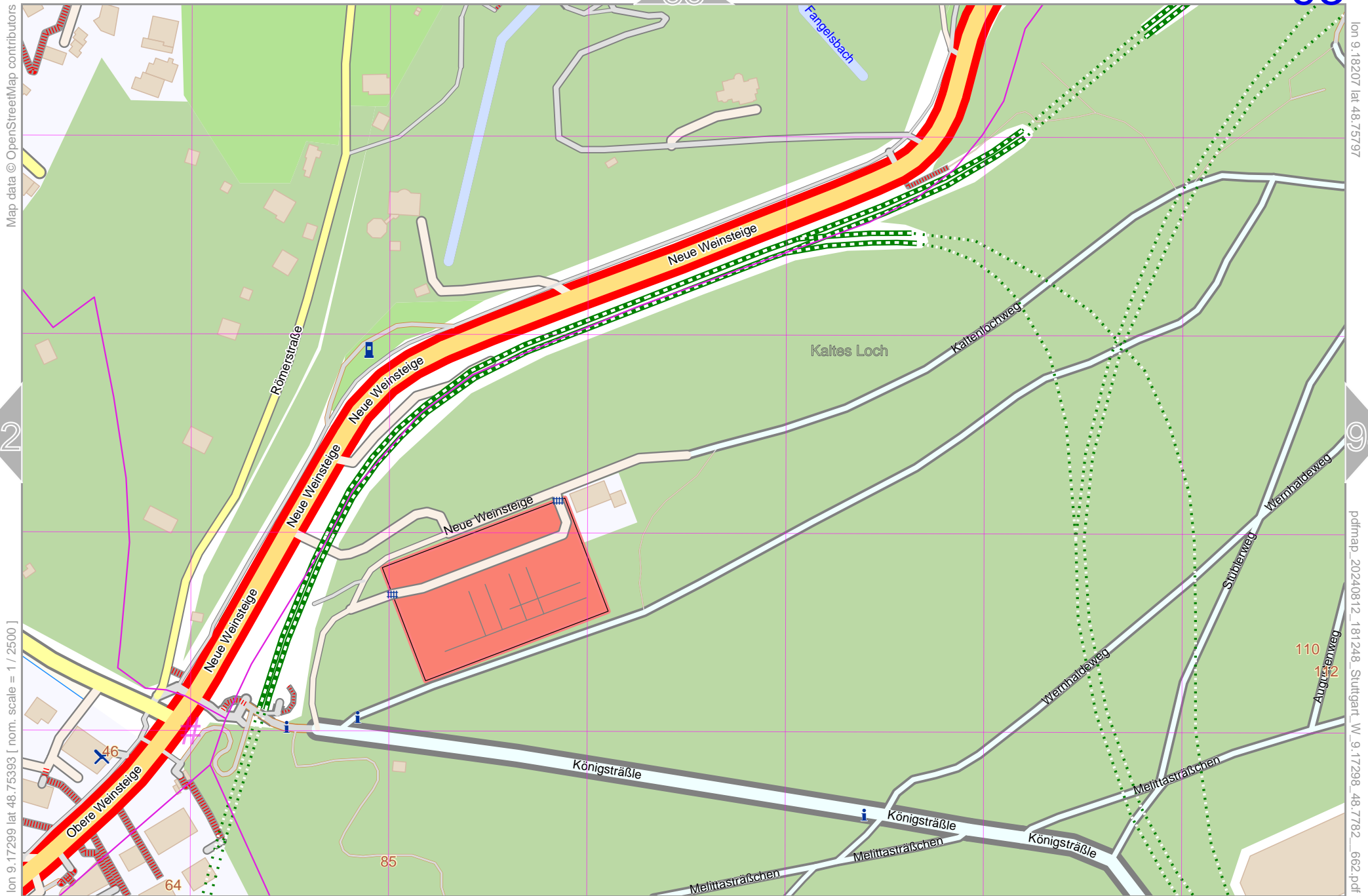
lon 9.16391 lat 48.75393 [nom. scale = 1 / 2500]

UTM: 32 U easting 512.10 km northing 5400.20 km
UTM-Grid-width = 100m



lon 9.17299 lat 48.75797

pdfmap_20240812_181248_Stuttgart_W_9.17299_48.7782_662.pdf



lon 9.17299 lat 48.75393 [nom. scale = 1 / 2500]

lon 9.18207 lat 48.75797

pdfmap_20240812_181248_Stuttgart_W_9.17298_48.7782_662.pdf

UTM: 32 U easting 512.80 km northing 5400.20 km
UTM-Grid-width = 100m

Map data © OpenStreetMap contributors

lon 9.19115 lat 48.75797

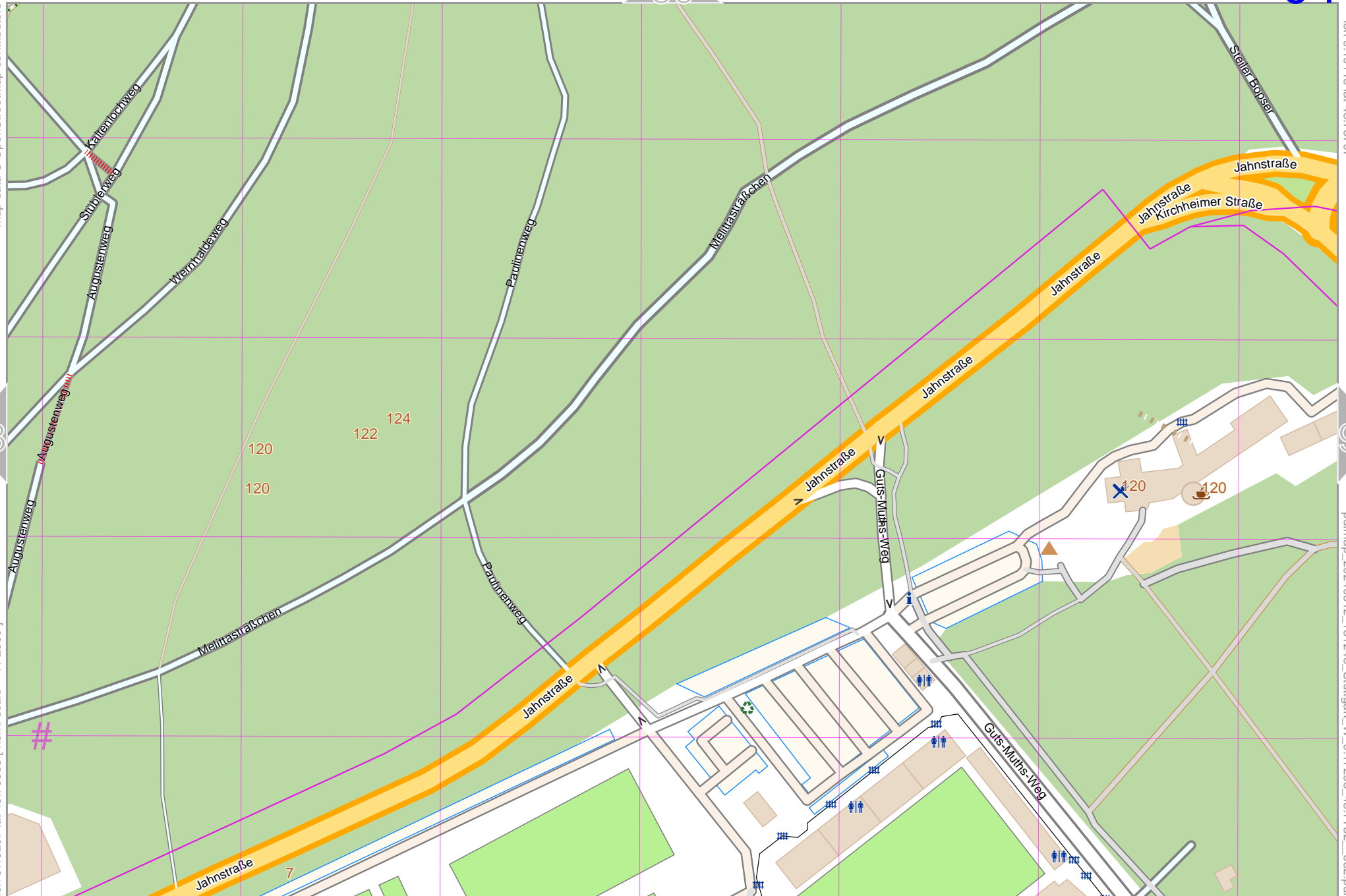
93

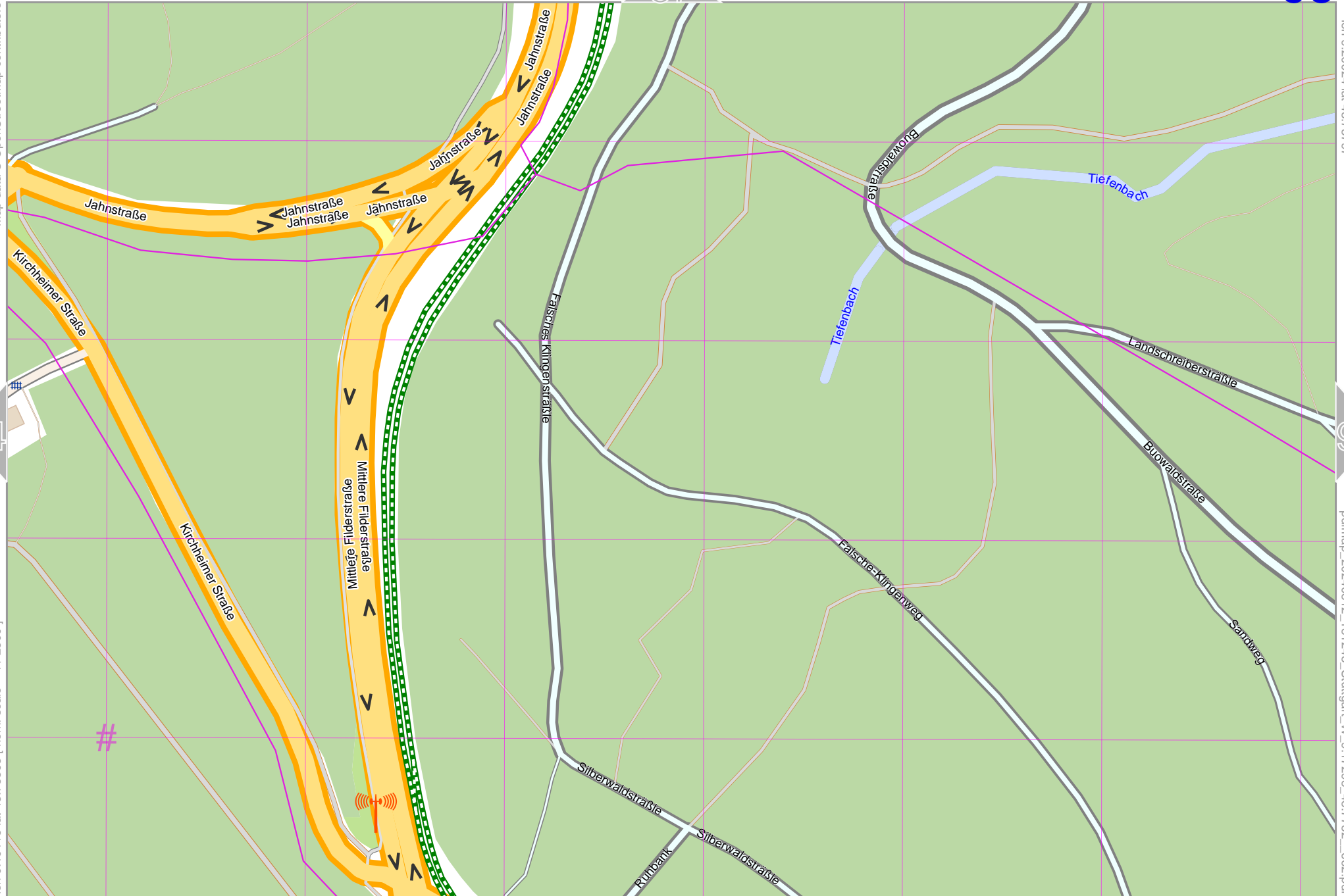
95

lon 9.18207 lat 48.75393 [nom. scale = 1 / 2500]

polnmap_20240812_181248_Stuttgart_W_9.17298_48.7782_662.pdf

UTM: 32 U easting 513.40 km northing 5400.20 km
UTM-Grid-width = 100m





Map data © OpenStreetMap contributors

lon 9.20932 lat 48.75797

95

lon 9.20024 lat 48.75393 [nom. scale = 1 / 2500]

pdfmap_20240812_181248_Stuttgart_W_9.17298_48.7782_662.pdf

UTM: 32 U easting 514.80 km northing 5400.20 km
UTM-Grid-width = 100m

