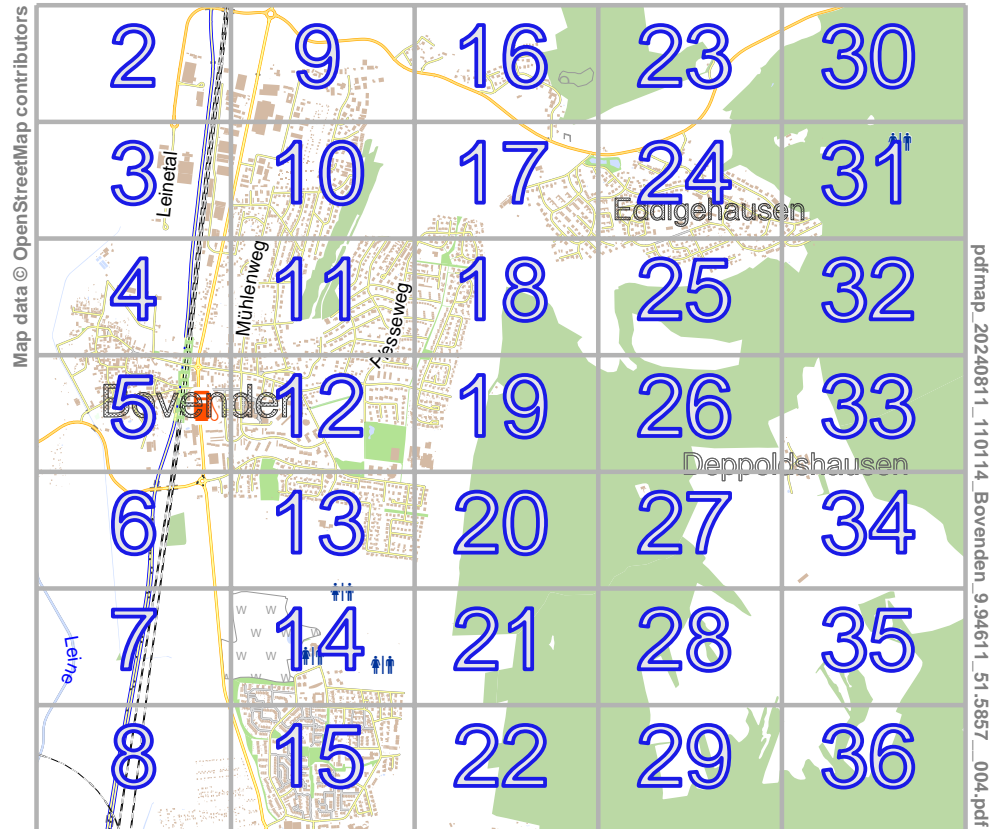


# Bovenden

lon 9.97750 lat 51.60323

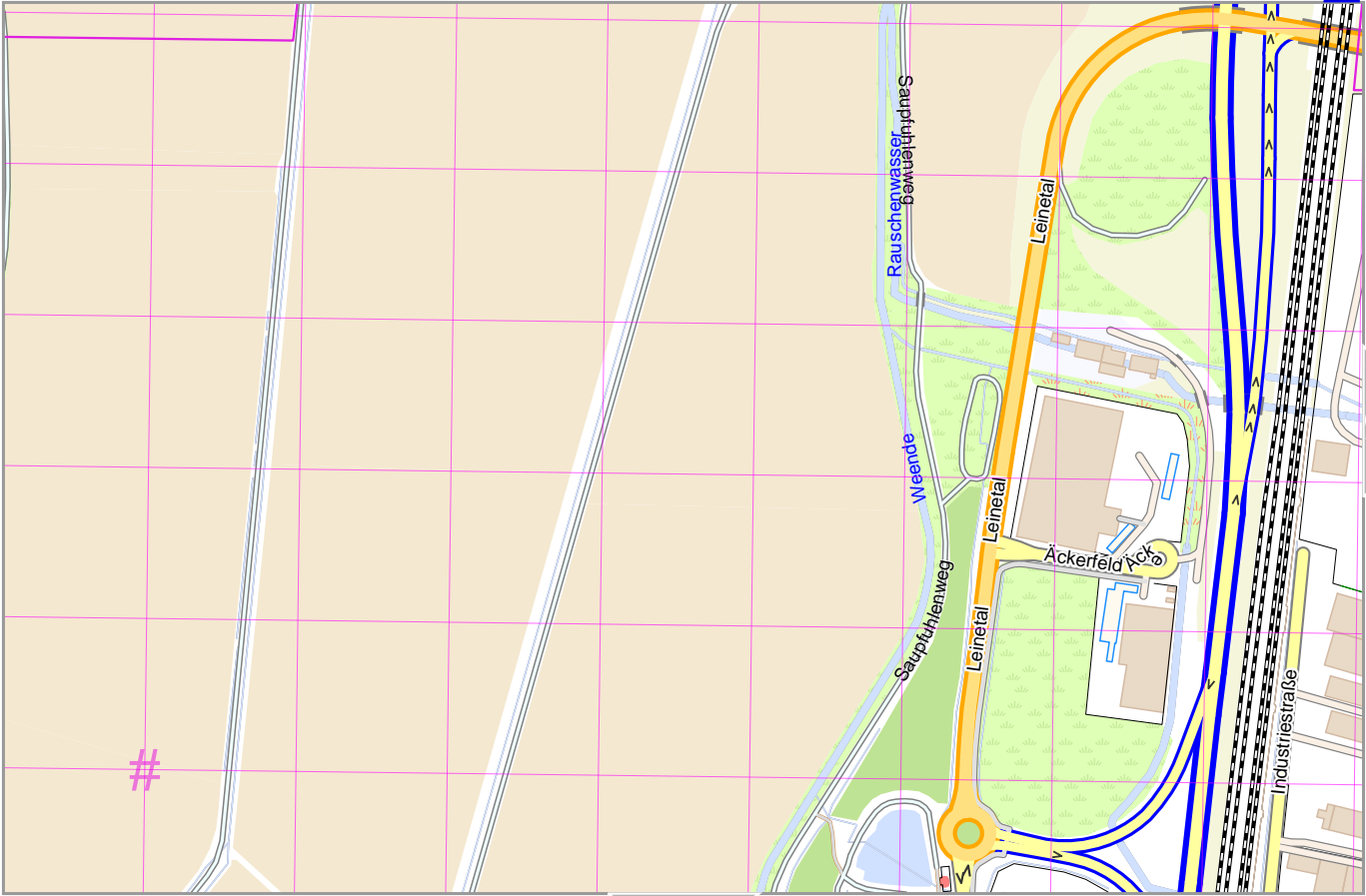


lon 9.91546 lat 51.56880  
[ nom. scale = 1 / 35000 ]

# Bovenden

Map data © OpenStreetMap contributors

[ lon 9.91546 lat 51.59792 | nom. scale = 1 / 5000 ]



# UTM: 32 U easting 563.50 km northing 5716.80 km  
 UTM-Grid-width = 100m

2

lon 9.92844 lat 51.60323

pdfm

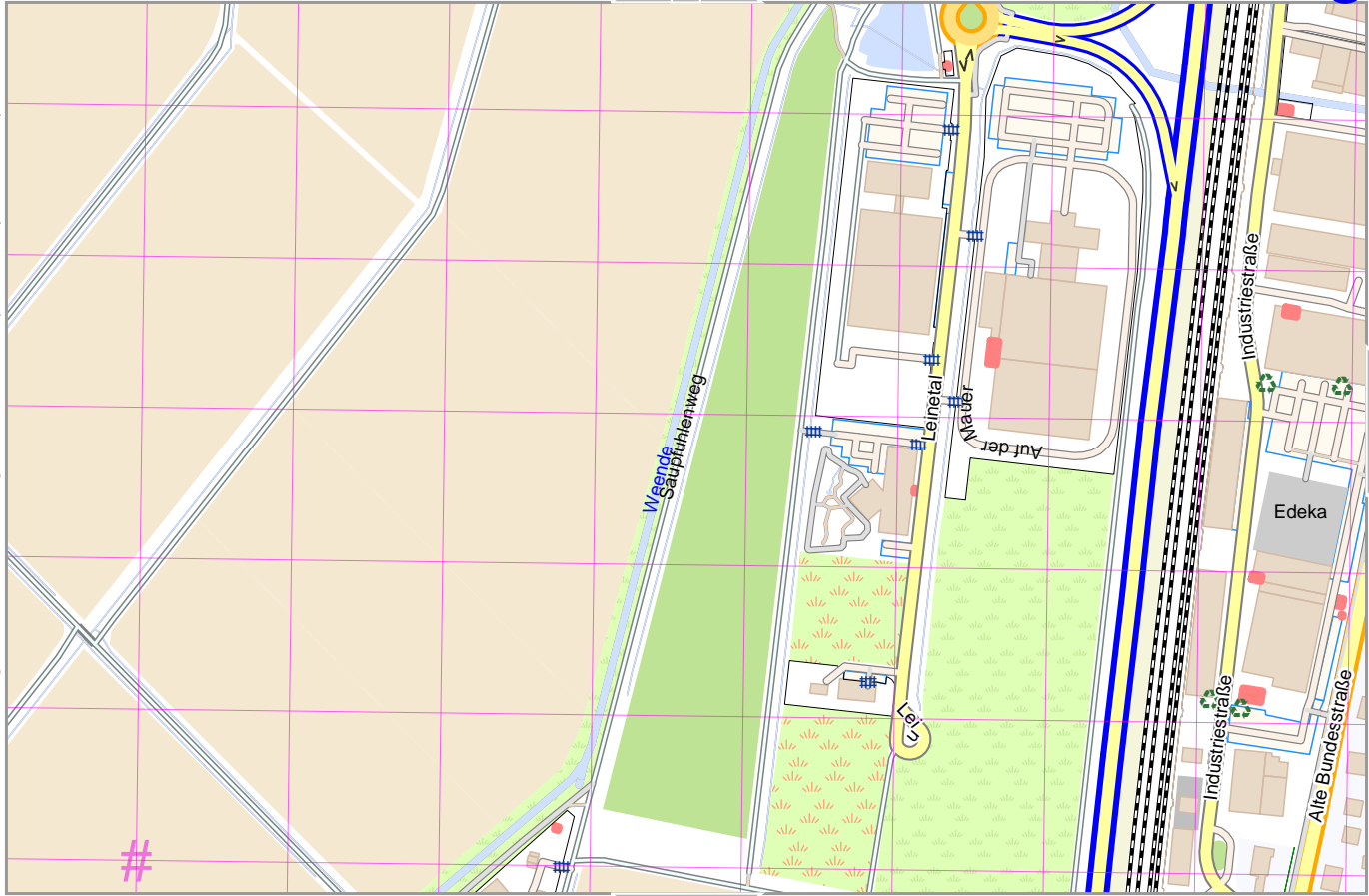
110114\_Bovenden\_9.94611\_51.5857\_004.pdf

3

# Bovenden

Map data © OpenStreetMap contributors

lon 9.91546 lat 51.59307 [ nom. scale = 1 / 5000 ]



lon 9.92844 lat 51.59837

pdfm

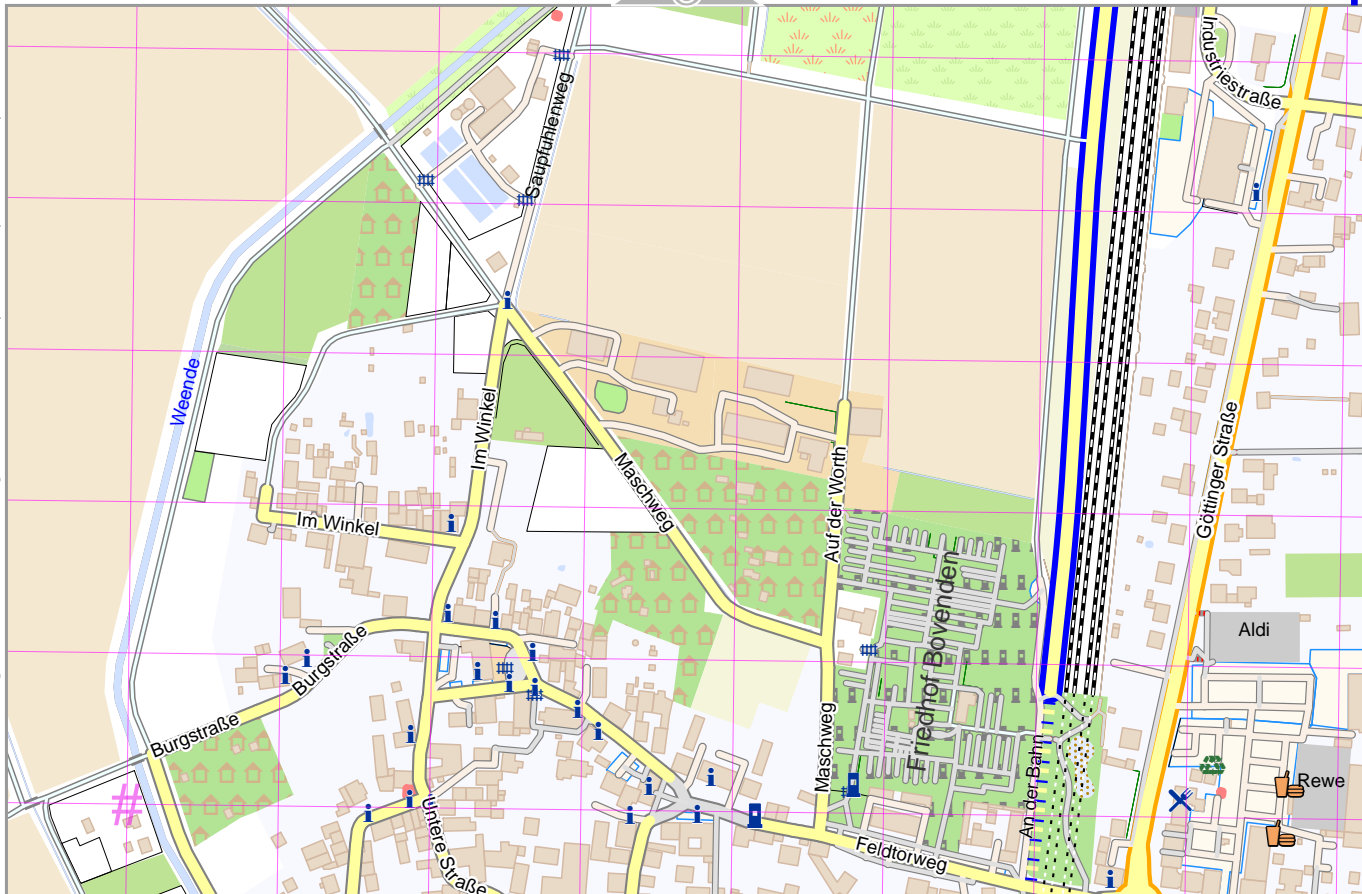
110114 Bovenden\_9.94611\_51.5857\_004.pdf

# UTM: 32 U easting 563.50 km northing 5716.20 km  
UTM-Grid-width = 100m

# Bovenden

Map data © OpenStreetMap contributors

[ lon 9.91546 lat 51.58822 | nom. scale = 1 / 5000 ]



3

4

lon 9.92844 lat 51.59352

pdfm

110114\_Bovenden\_9.94611\_51.5857\_004.pdf

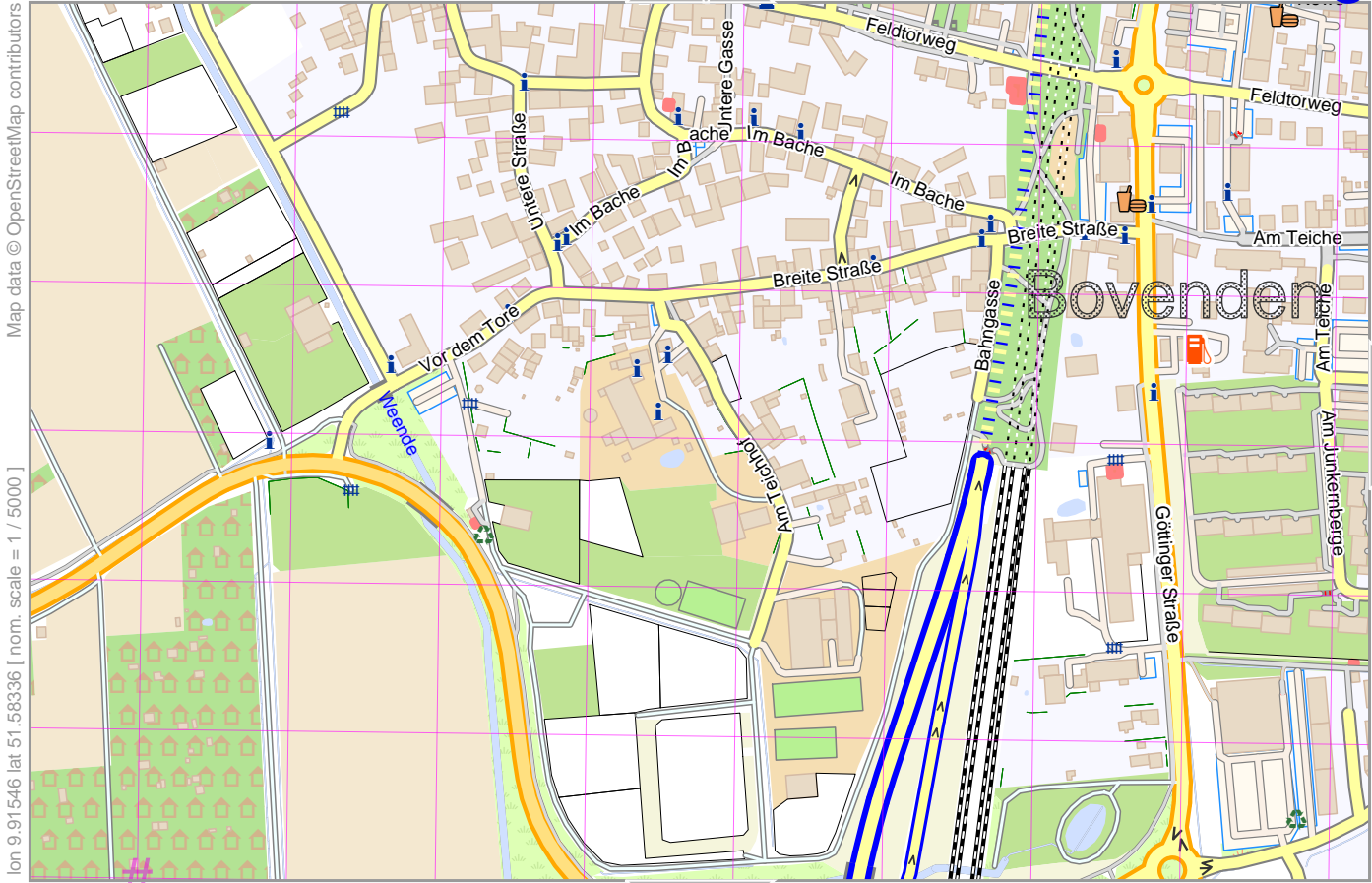


# UTM: 32 U easting 563.50 km northing 5715.70 km  
 UTM-Grid-width = 100m

5

# Bovenden

5



Map data © OpenStreetMap contributors

lon 9.91546 lat 51.58336 [ nom. scale = 1 / 5000 ]

lon 9.92844 lat 51.58867

pdfnr

110114\_Bovenden\_9.94611\_51.5857\_004.pdf

12

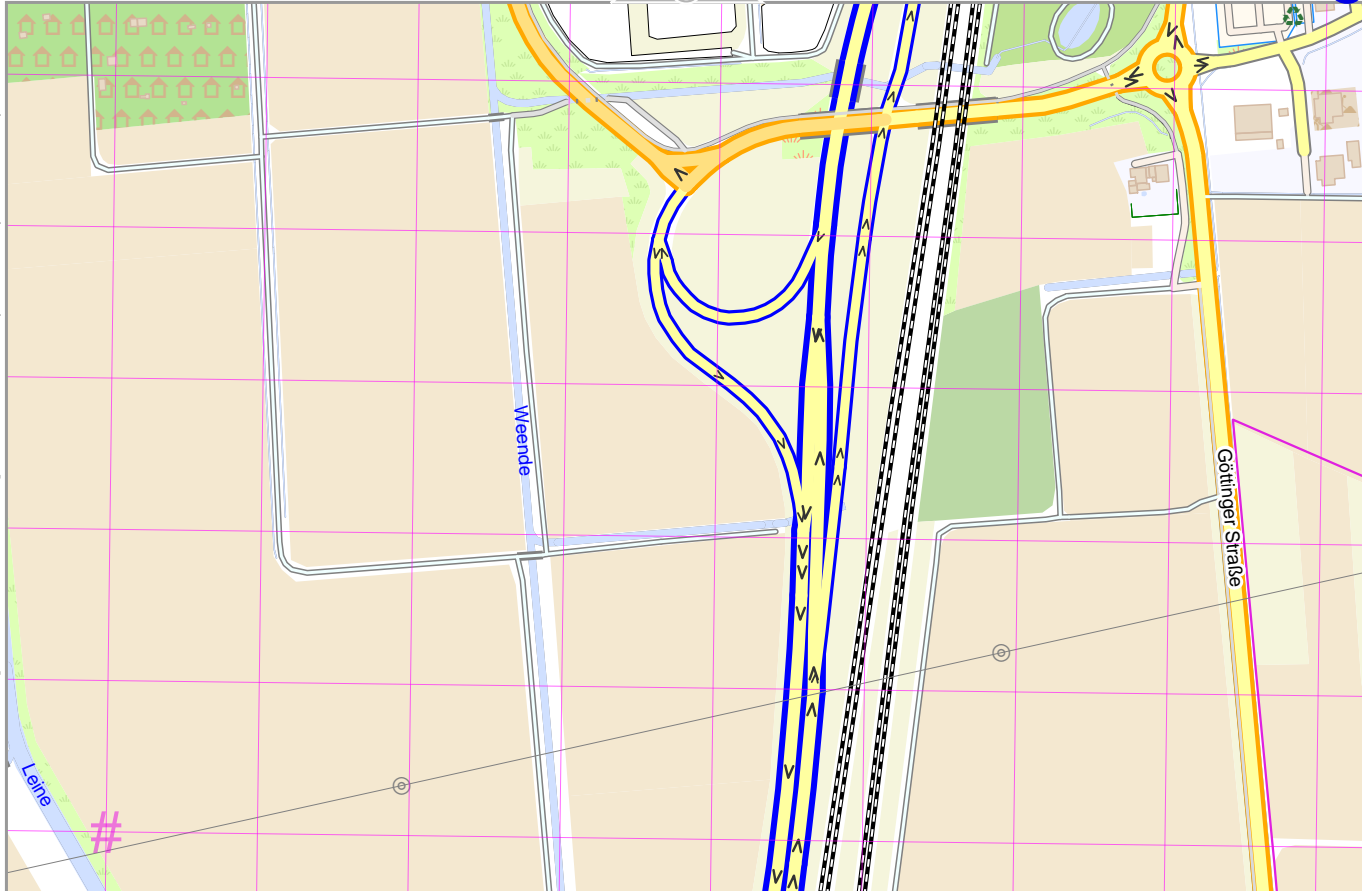
# UTM: 32U easting 563.50 km northing 5715.10 km  
UTM-Grid-width = 100m

6

# Bovenden

Map data © OpenStreetMap contributors

[ lon 9.91546 lat 51.57851 | nom. scale = 1 / 5000 ]



5

6

lon 9.92844 lat 51.58381

pdfm

110114 Bovenden\_9.94611\_51.5857\_004.pdf

13

# UTM: 32 U easting 563.50 km northing 5714.60 km  
UTM-Grid-width = 100m

7

# Bovenden

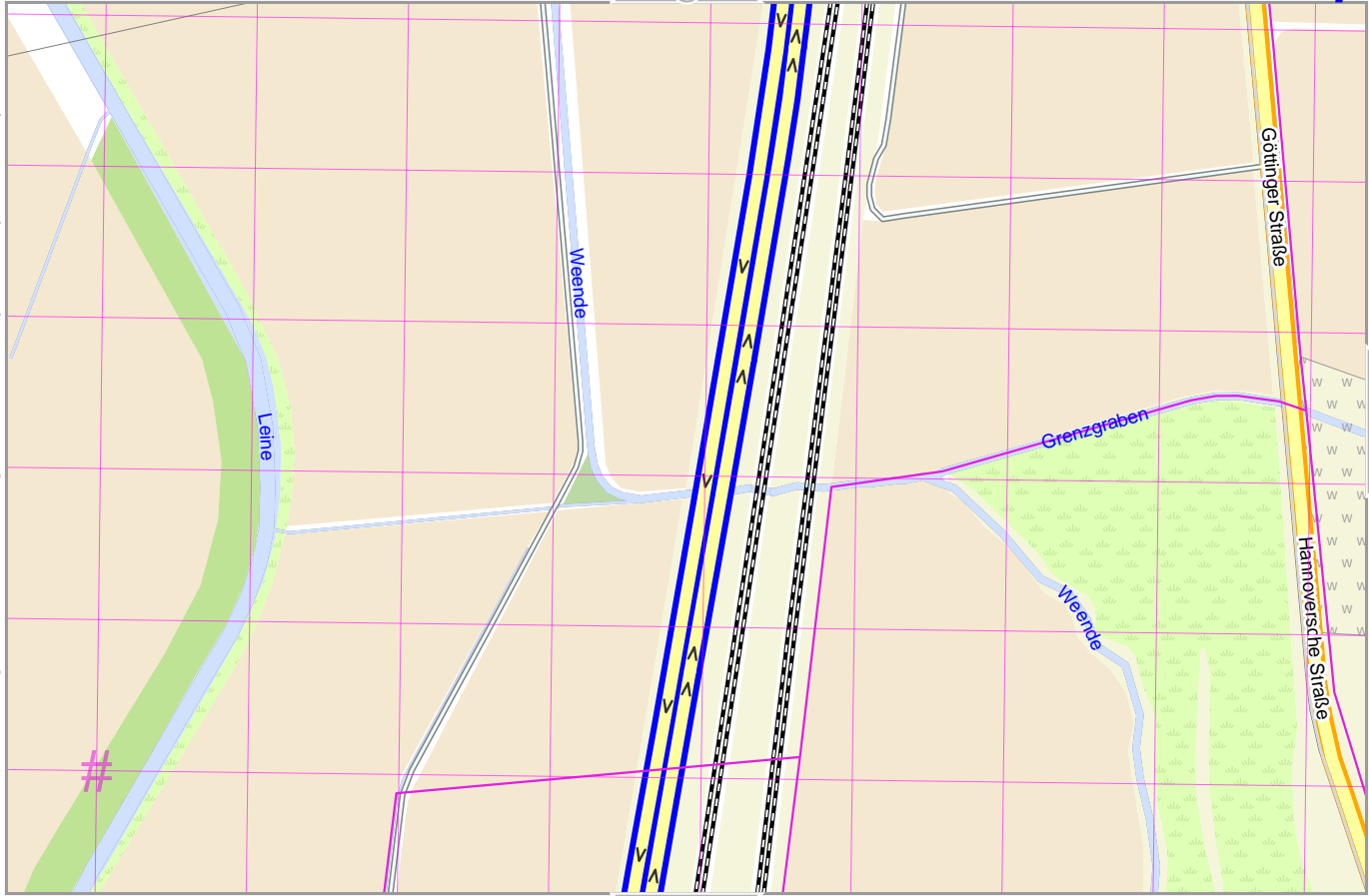
Map data © OpenStreetMap contributors

[lon 9.91546 lat 51.57366 | nom. scale = 1 / 5000

lon 9.92844 lat 51.57896

pdfm

110114\_Bovenden\_9.94611\_51.5857\_004.pdf



# UTM: 32 U easting 563.50 km northing 5714.10 km

UTM-Grid-width = 100m

# Bovenden

8

Map data © OpenStreetMap contributors

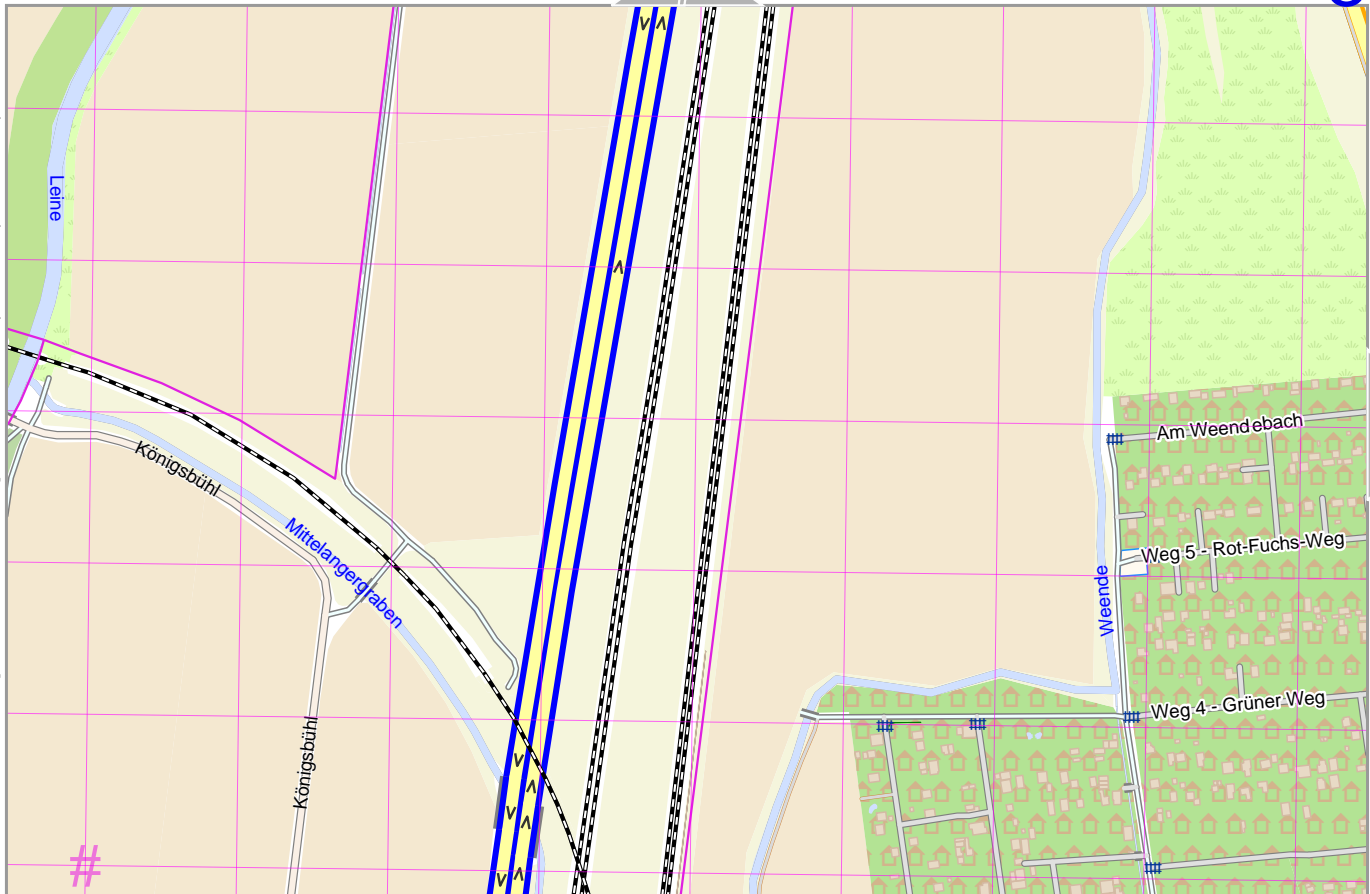
lon 9.91546 lat 51.56880 | nom. scale = 1 / 5000

lon 9.92844 lat 51.57411

pdfnr

110114 Bovenden\_9.94611\_51.5857\_004.pdf

15



# UTM: 32 U easting 563.50 northing 5713.50 km  
UTM-Grid-width = 100m



# Bovenden

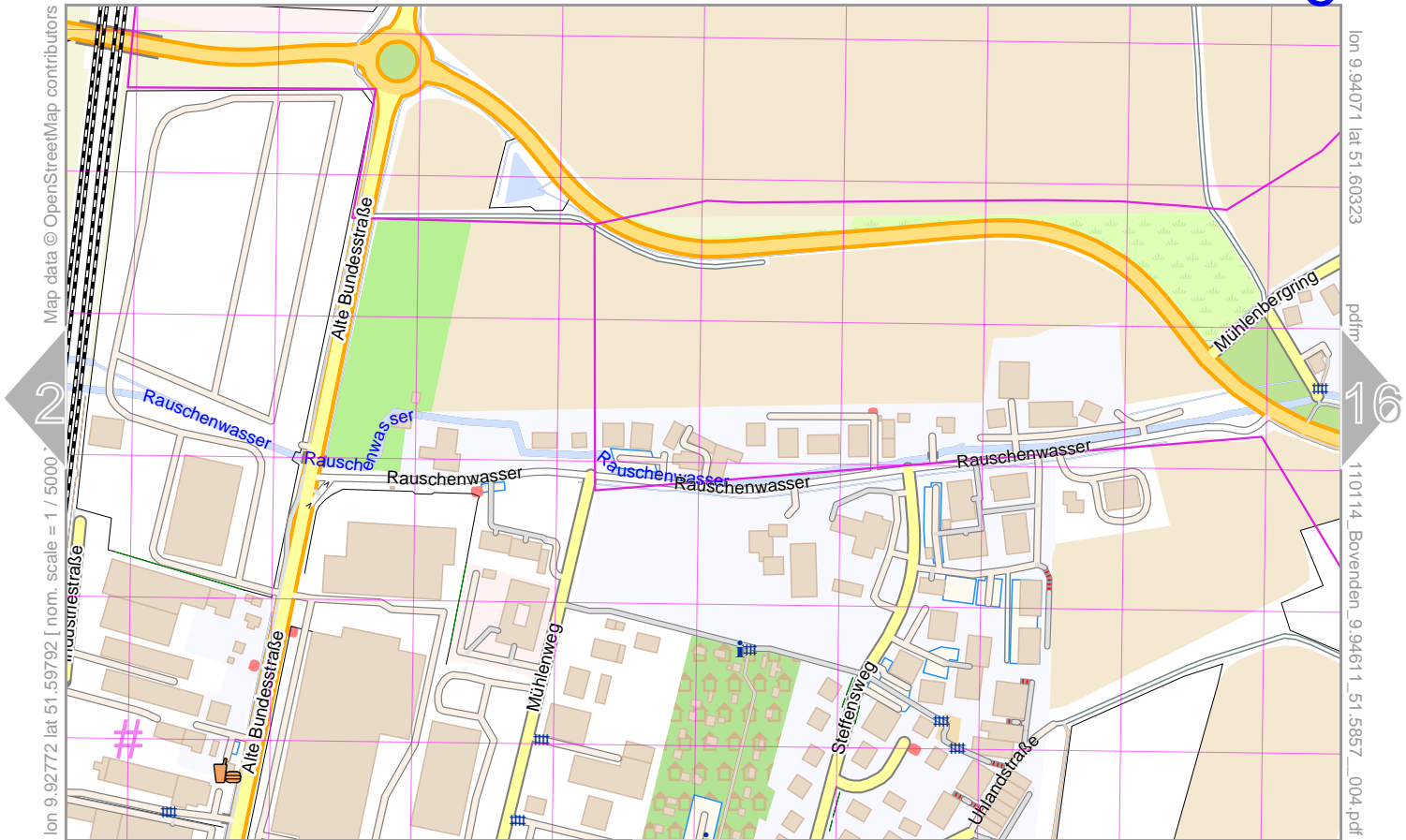
Map data © OpenStreetMap contributors

lon 9.92772 lat 51.59792 | nom. scale = 1 / 5000

lon 9.94071 lat 51.60323

pdf

110114\_Bovenden\_9.94611\_51.5857\_004.pdf

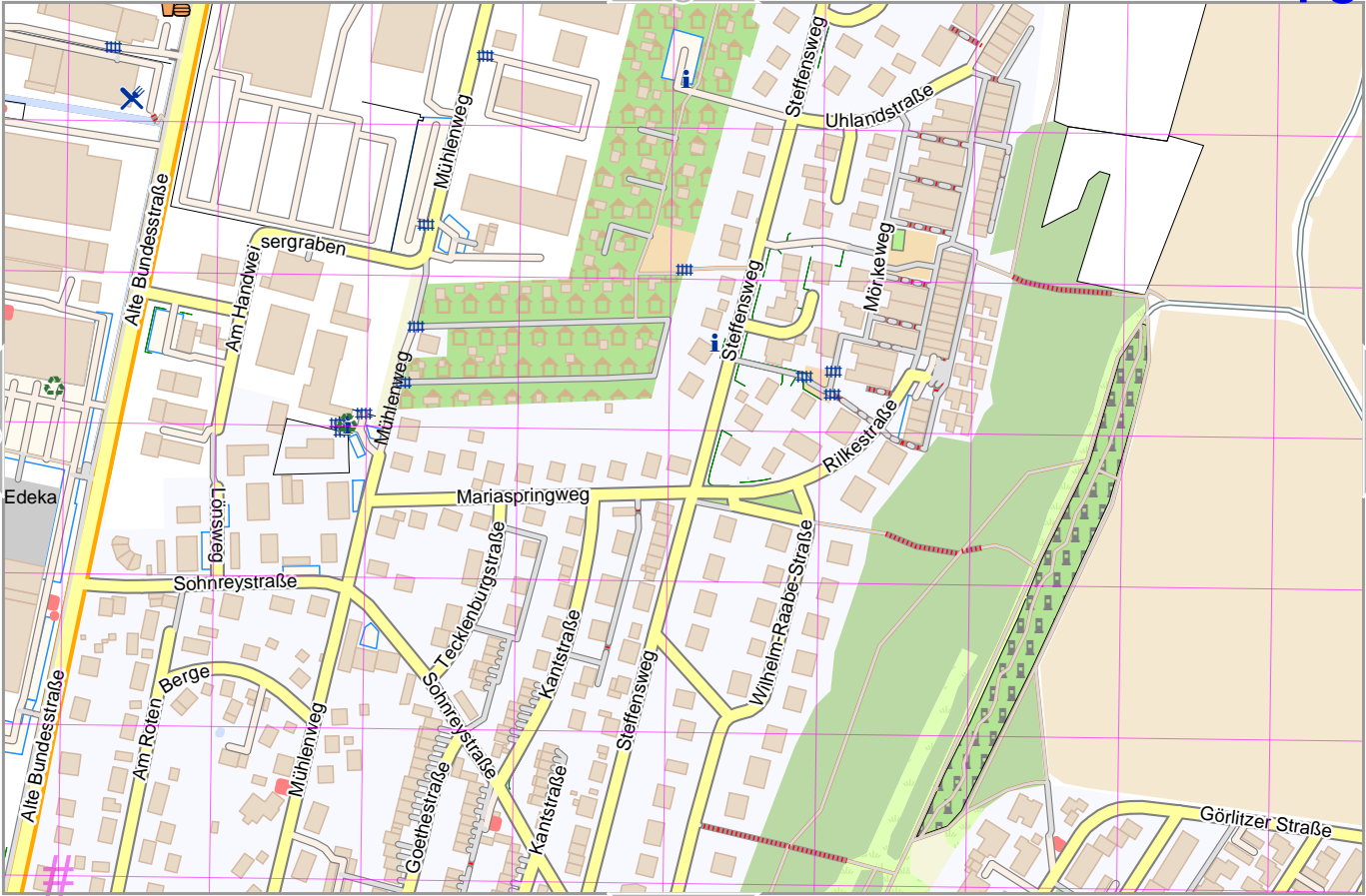


# UTM: 32 U easting 564.30 km northing 5716.80 km  
 UTM-Grid-width = 100m

# Bovenden

Map data © OpenStreetMap contributors

lon 9.92772 lat 51.59307 | nom. scale = 1 / 5000



lon 9.94071 lat 51.59837

pdfnr

110114\_Bovenden\_9.94611\_51.5857\_004.pdf

# UTM: 32 U easting 564.30 km northing 5716.20 km

UTM-Grid-width = 100m

9

11

1

# Bovenden

11

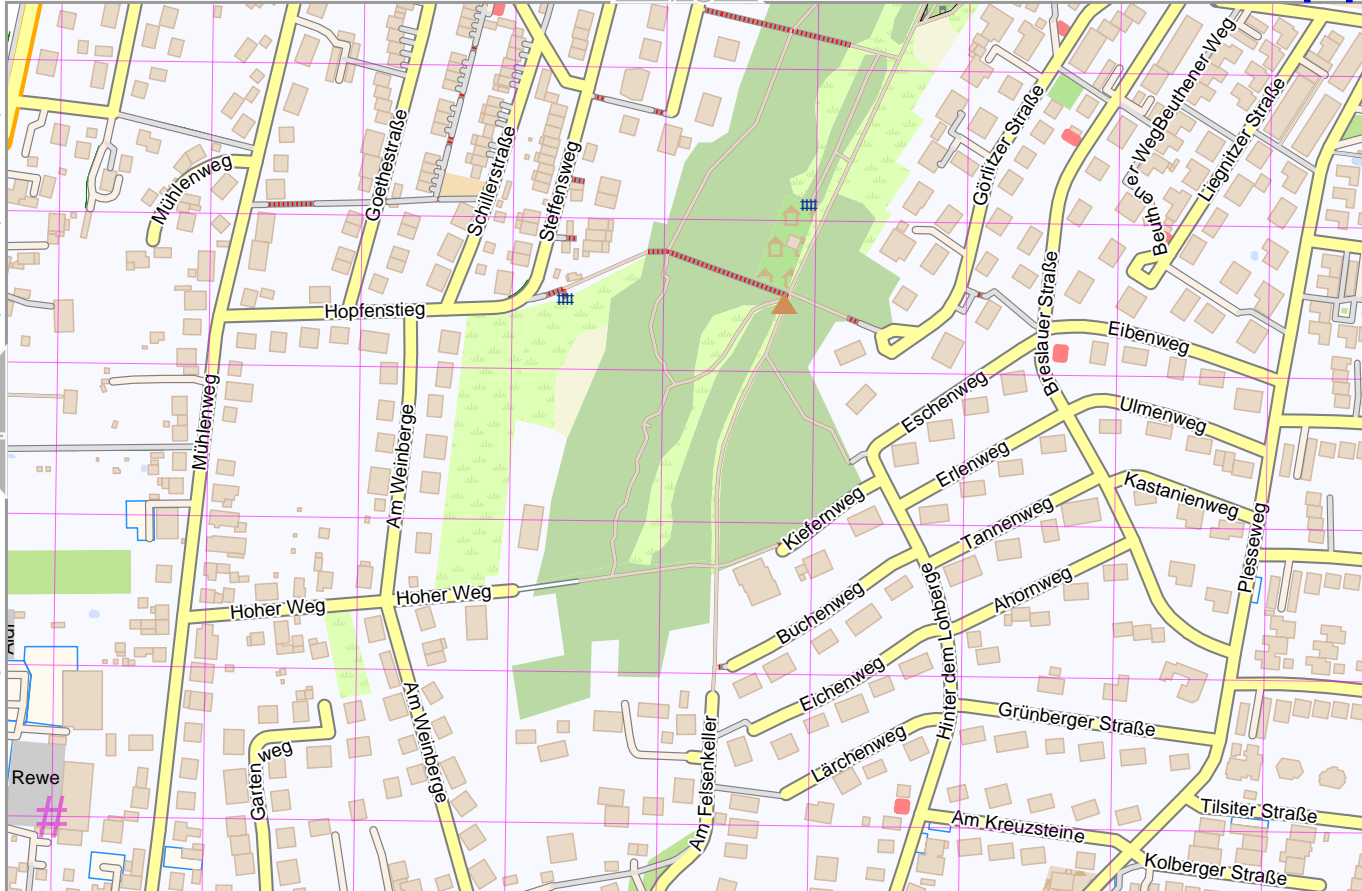
Map data © OpenStreetMap contributors

lon 9.92772 lat 51.58822 | nom. scale = 1 / 5000

lon 9.94071 lat 51.59352

pdfnr

110114\_Bovenden\_9.94611\_51.5857\_004.pdf



4

18

12

# UTM: 32 U easting 564.30 km northing 5715.70 km  
 UTM-Grid-width = 100m

# Bovenden

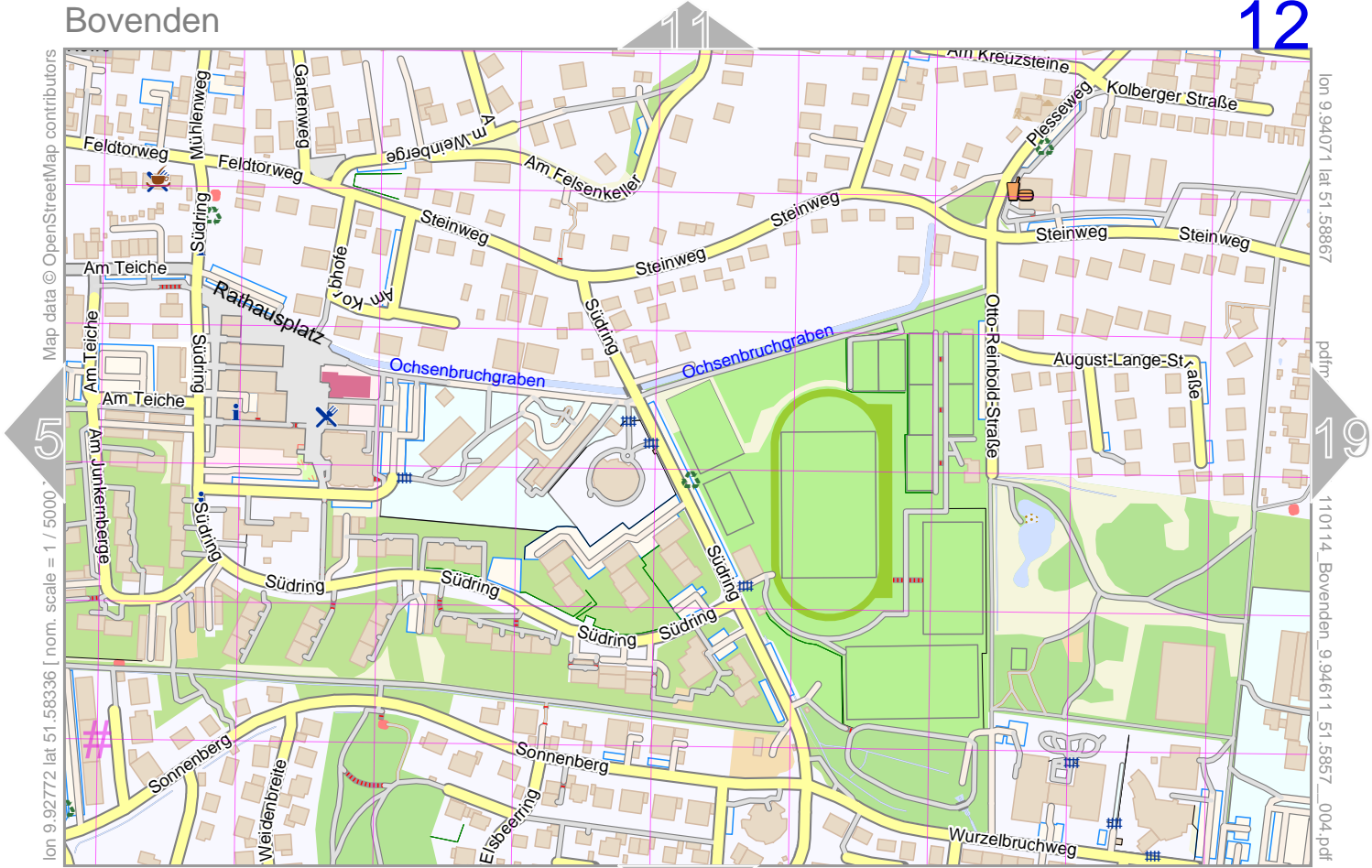
Map data © OpenStreetMap contributors

lon 9.92772 lat 51.58336 [ nom. scale = 1 / 5000

lon 9.94071 lat 51.58867

pdfnr

110114 Bovenden\_9.94611\_51.5857\_004.pdf



# UTM: 32 U easting 564.30 km northing 5715.20 km  
 UTM-Grid-width = 100m

# Bovenden

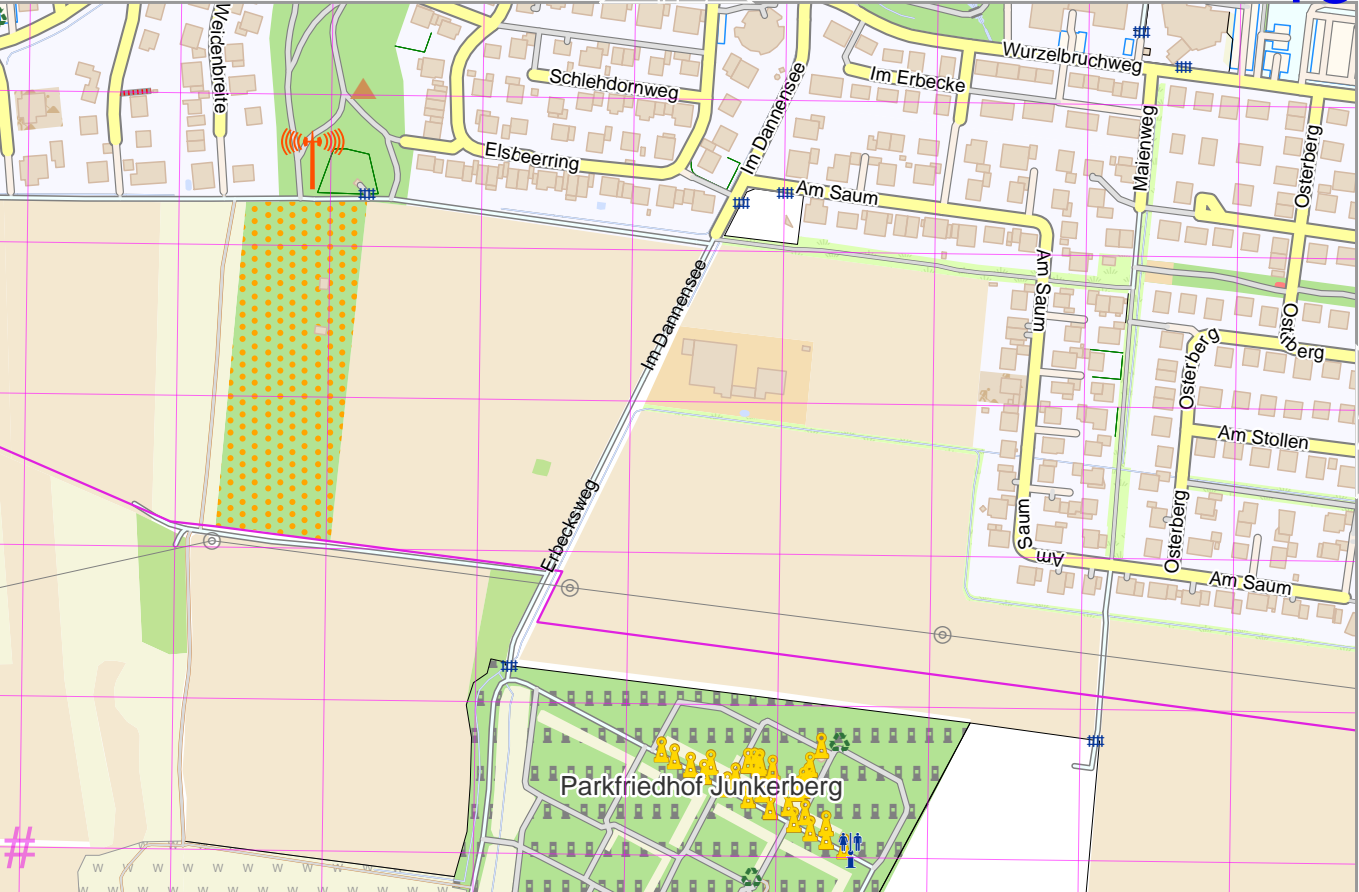
Map data © OpenStreetMap contributors

lon 9.92772 lat 51.57851 | nom. scale = 1 / 5000

lon 9.94071 lat 51.58391

pdfnr

110114\_Bovenden\_9.94611\_51.5857\_004.pdf



# UTM: 32 U easting 564.30 km northing 5714.60 km  
UTM-Grid-width = 100m

# Bovenden

14

13

15

21

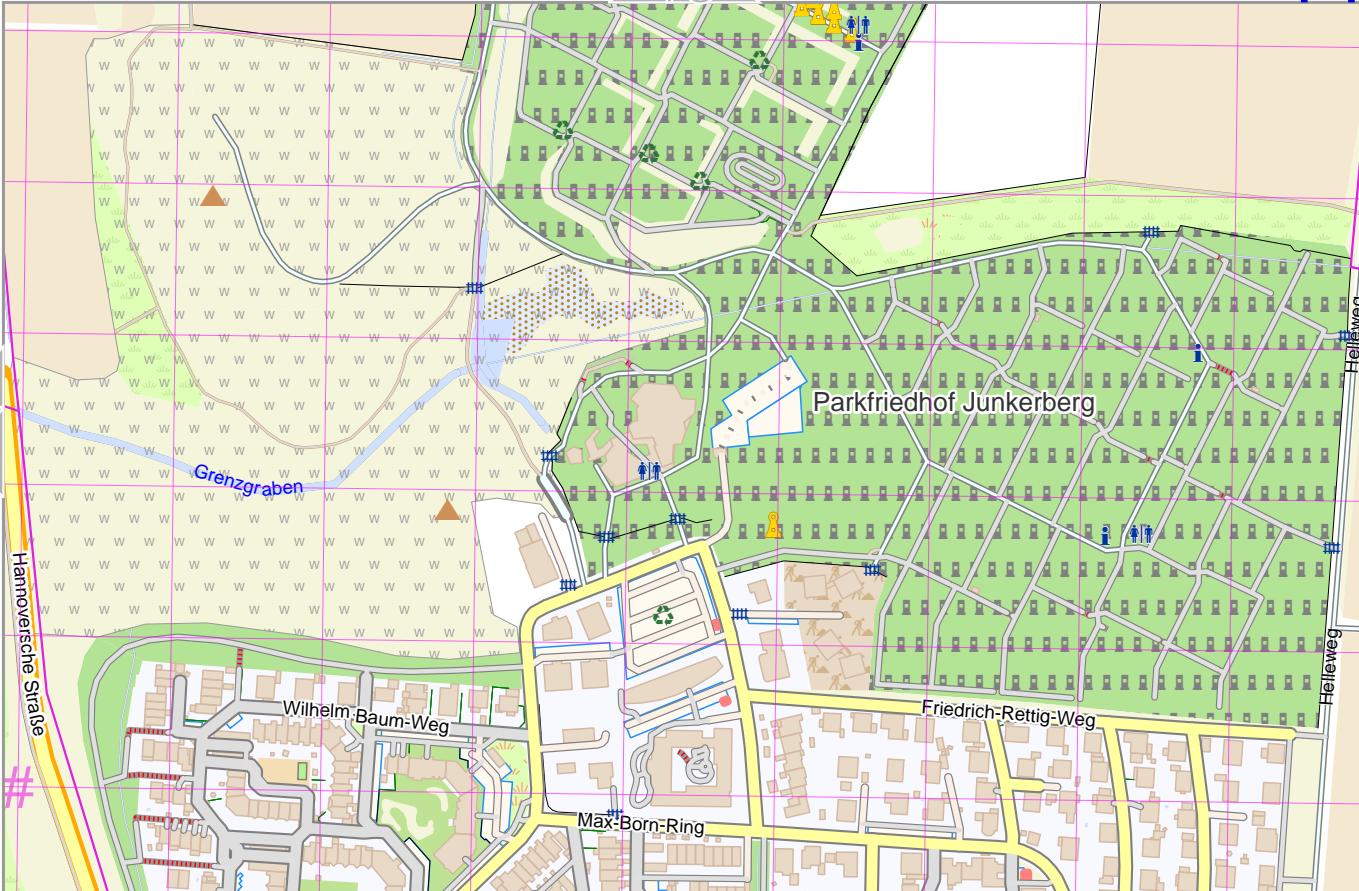
Map data © OpenStreetMap contributors

lon 9.92772 lat 51.57366 [ nom. scale = 1 / 5000

lon 9.94071 lat 51.57696

pdfrr

110114\_Bovenden\_9.94611\_51.5857\_004.pdf

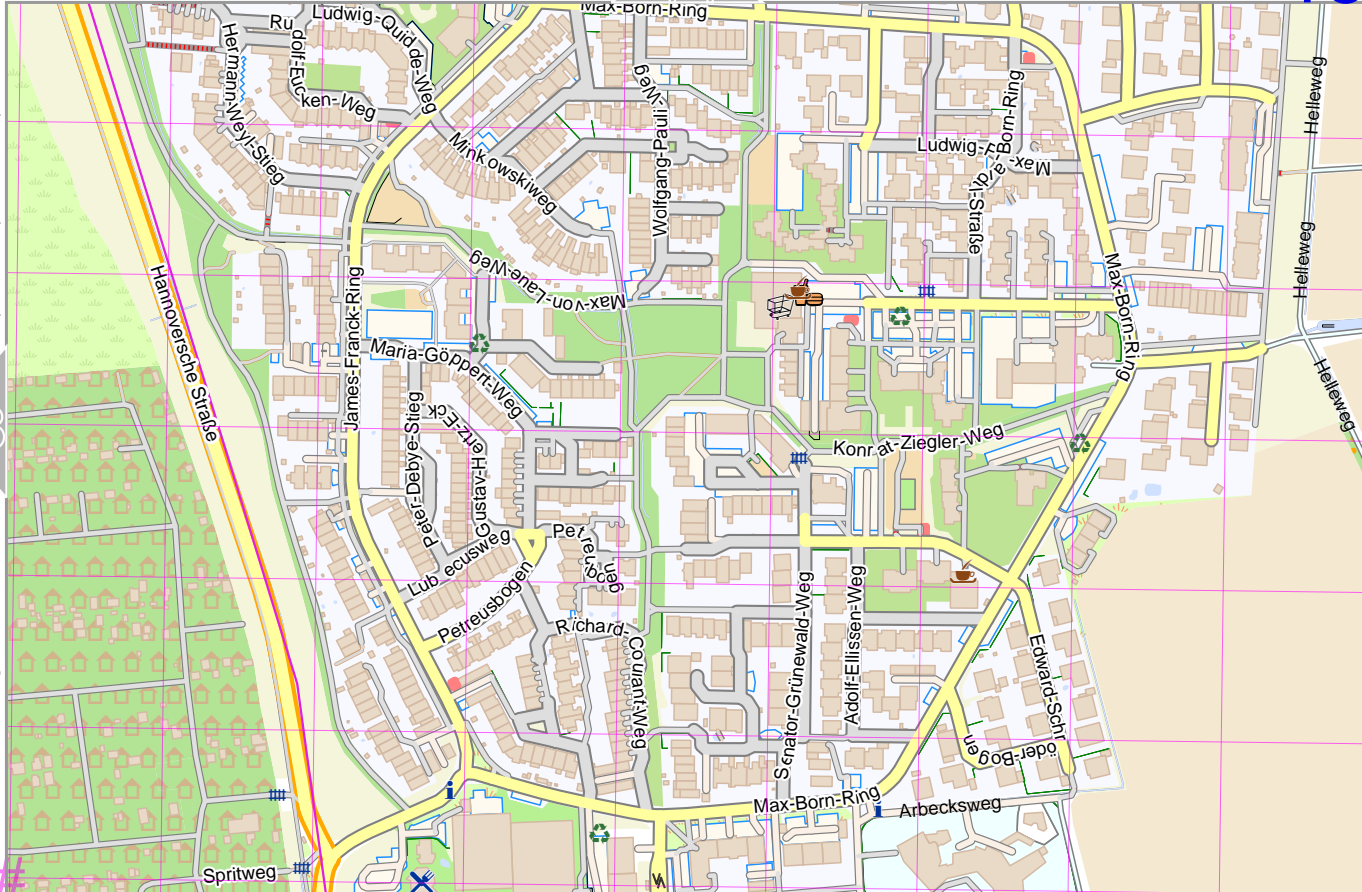


# UTM: 32 U easting 564.30 km northing 5714.10 km  
 UTM-Grid-width = 100m

# Bovenden

Map data © OpenStreetMap contributors

lon 9.92772 lat 51.56880 | nom. scale = 1 / 5000



lon 9.94071 lat 51.57411

pdfnr

110114\_Bovenden\_9.94611\_51.5857\_004.pdf

# UTM: 32 U easting 564.30 km northing 5713.50 km  
UTM-Grid-width = 100m

# Bovenden

Map data © OpenStreetMap contributors

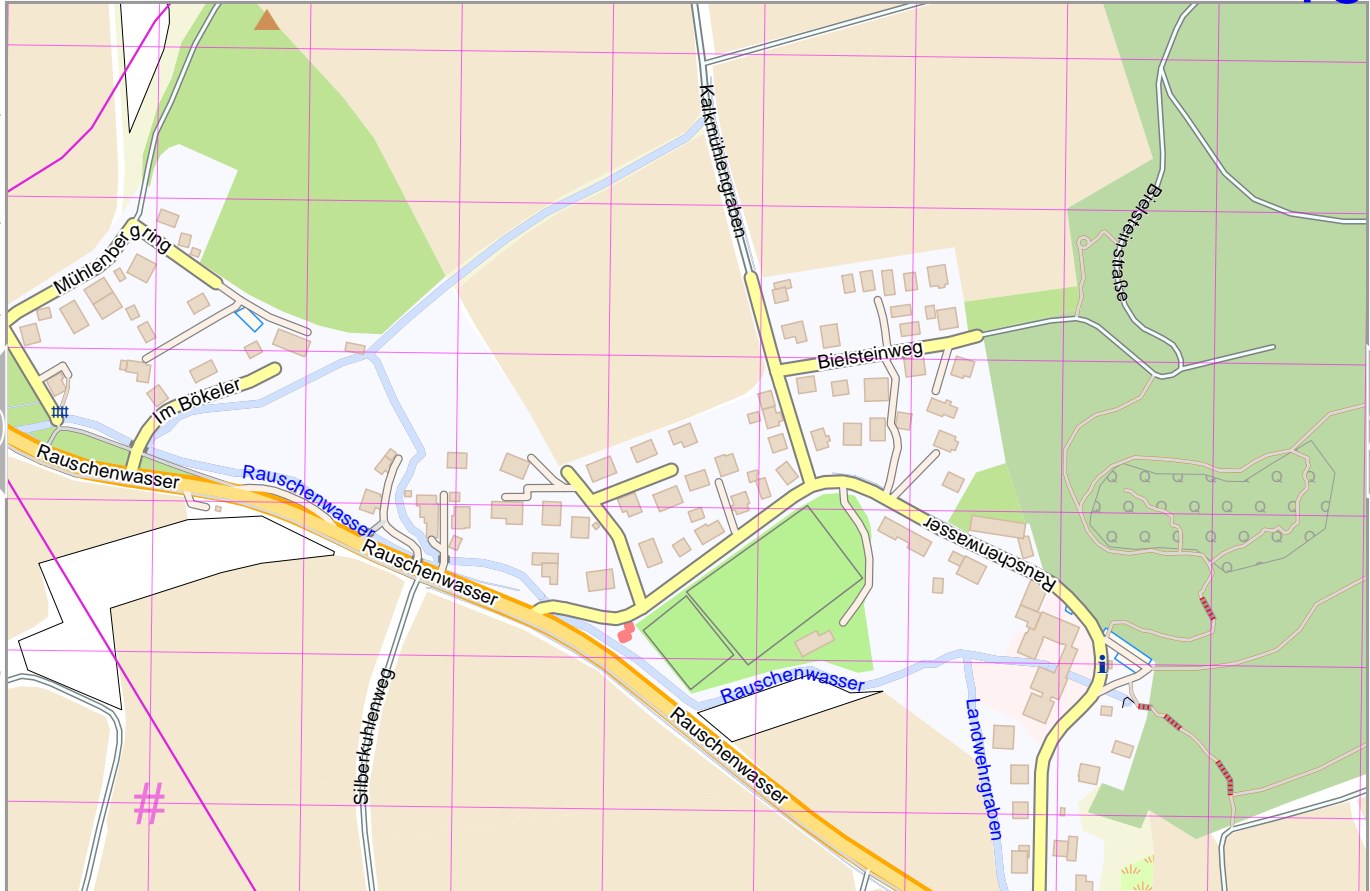
lon 9.93999 lat 51.59792 | norm. scale = 1 / 5000

lon 9.95297 lat 51.60323

pdfnr

110114\_Bovenden\_9.94611\_51.5857\_004.pdf

23



# UTM: 32 U easting 565.20 km northing 5716.80 km  
 UTM-Grid-width = 100m

17



# Bovenden

16

17

Map data © OpenStreetMap contributors

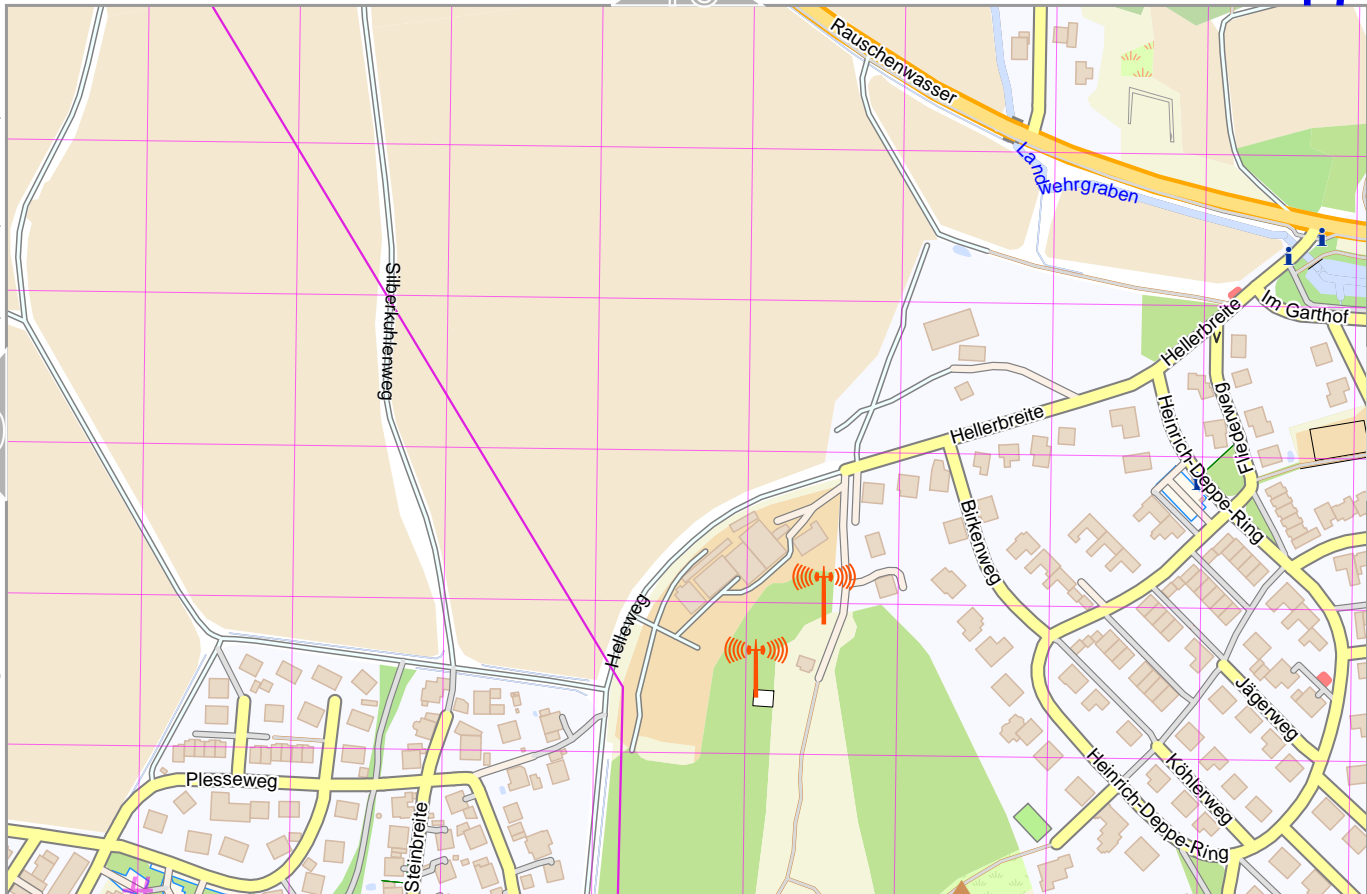
lon 9.93999 lat 51.59307 | nom. scale = 1 / 5000

lon 9.95297 lat 51.59837

pdfnr

110114 Bovenden\_9.94611\_51.5857\_004.pdf

24



# UTM: 32 U Easting 565.20 km northing 5716.20 km  
 UTM-Grid-width = 100m

18

# Bovenden

18

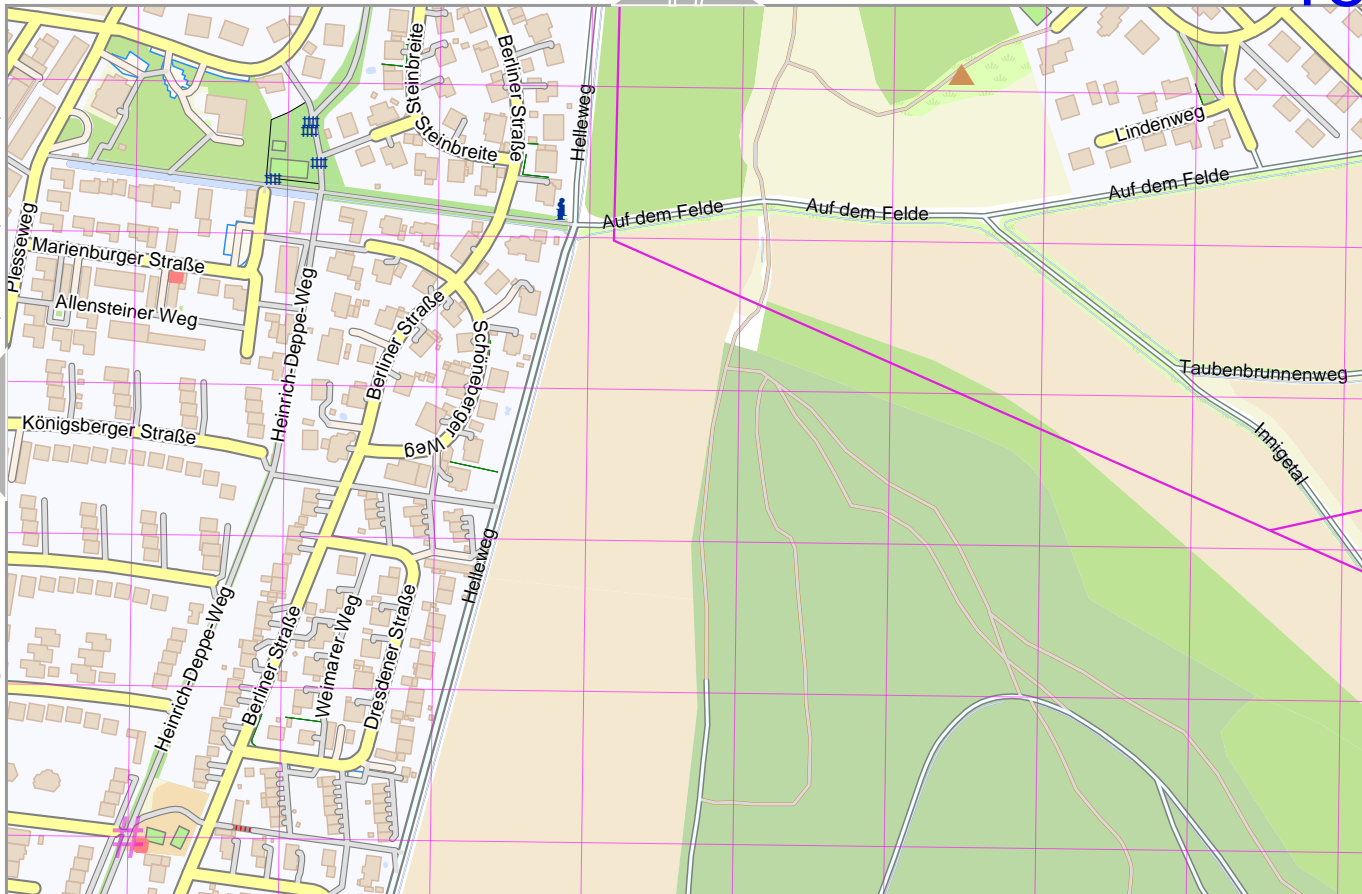
Map data © OpenStreetMap contributors

lon 9.93999 lat 51.58822 | nom. scale = 1 / 5000

lon 9.95297 lat 51.59352

pdfnr

110114\_Bovenden\_9.94611\_51.5857\_004.pdf



# UTM: 32 U easting 565.20 km northing 5715.70 km  
 UTM-Grid-width = 100m

# Bovenden

18

lon 9.95297 lat 51.58867

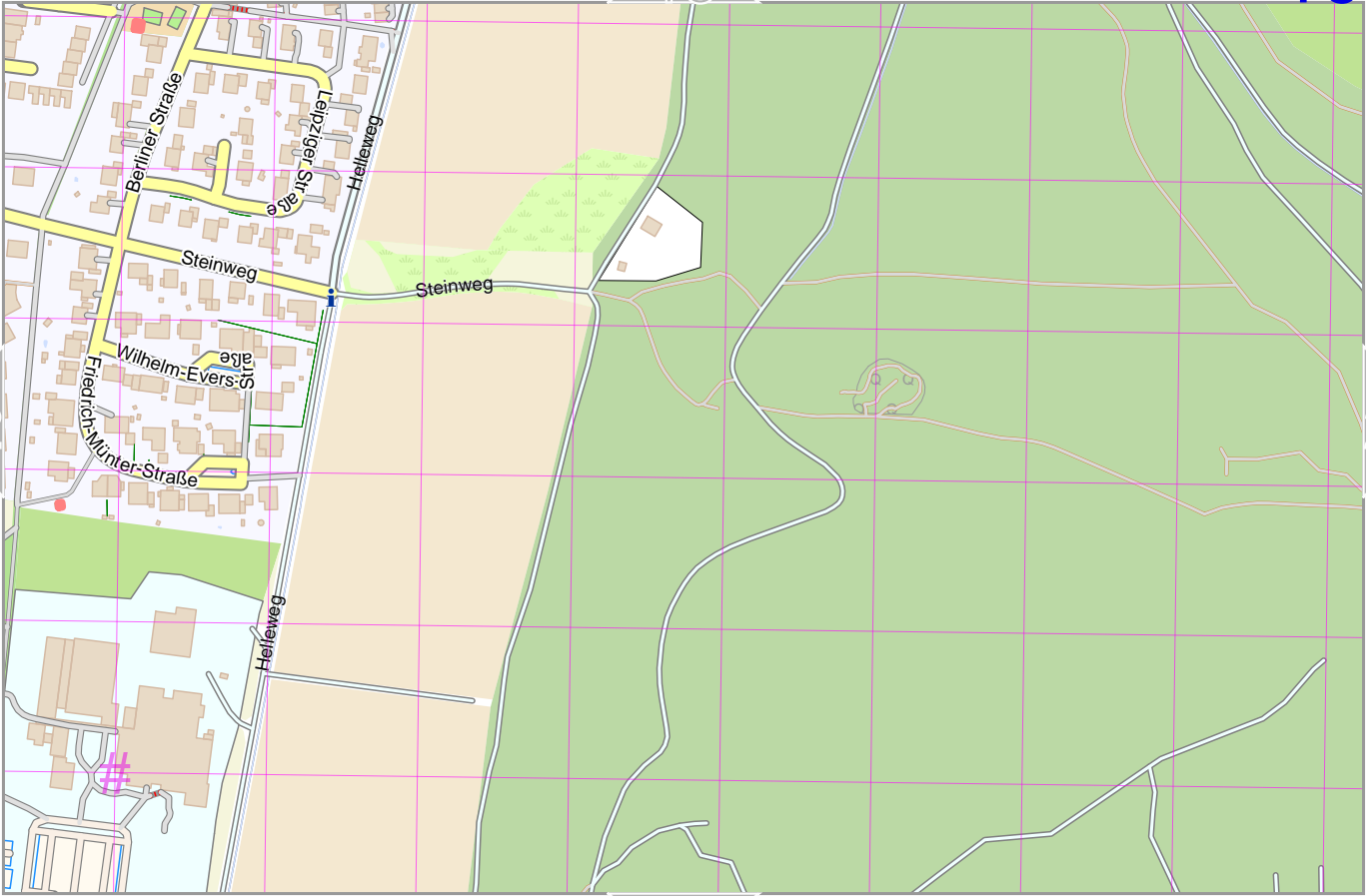
pdfm

110114\_Bovenden\_9.94611\_51.5857\_004.pdf

26

Map data © OpenStreetMap contributors

lon 9.93999 lat 51.58336 | nom. scale = 1 / 5000



12

20

# UTM: 32 U easting 565.20 km northing 5715.20 km  
UTM-Grid-width = 100m

# Bovenden

Map data © OpenStreetMap contributors

lon 9.93999 lat 51.57851 | nom. scale = 1 / 5000

lon 9.95297 lat 51.58391

pdfm

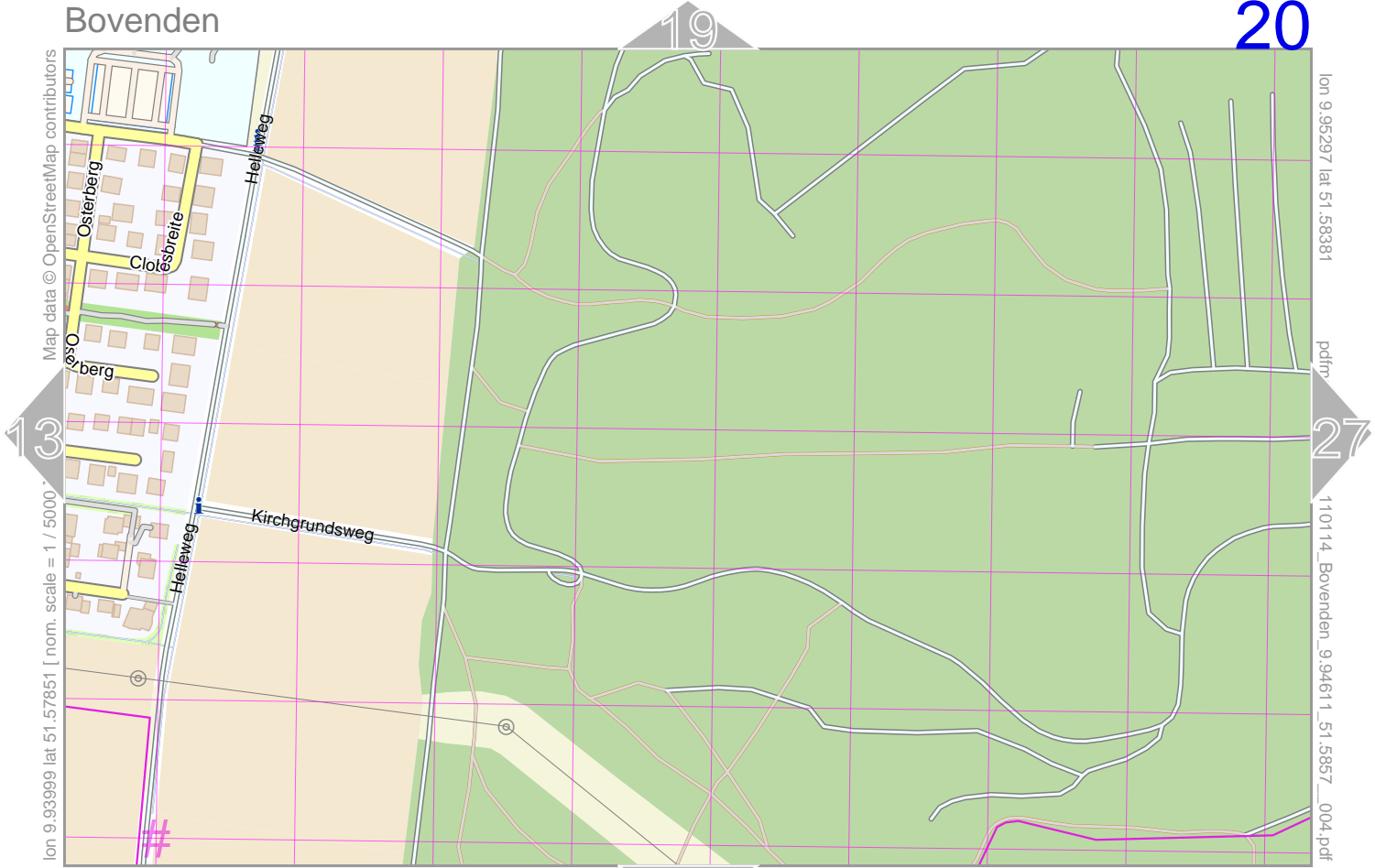
110114\_Bovenden\_9.94611\_51.5857\_004.pdf

13

27

21

# UTM: 32 U easting 565.20 km northing 5714.60 km  
UTM-Grid-width = 100m



Bovenden

21

Map data © OpenStreetMap contributors

lon 9.93999 lat 51.57366 | nom. scale = 1 / 5000

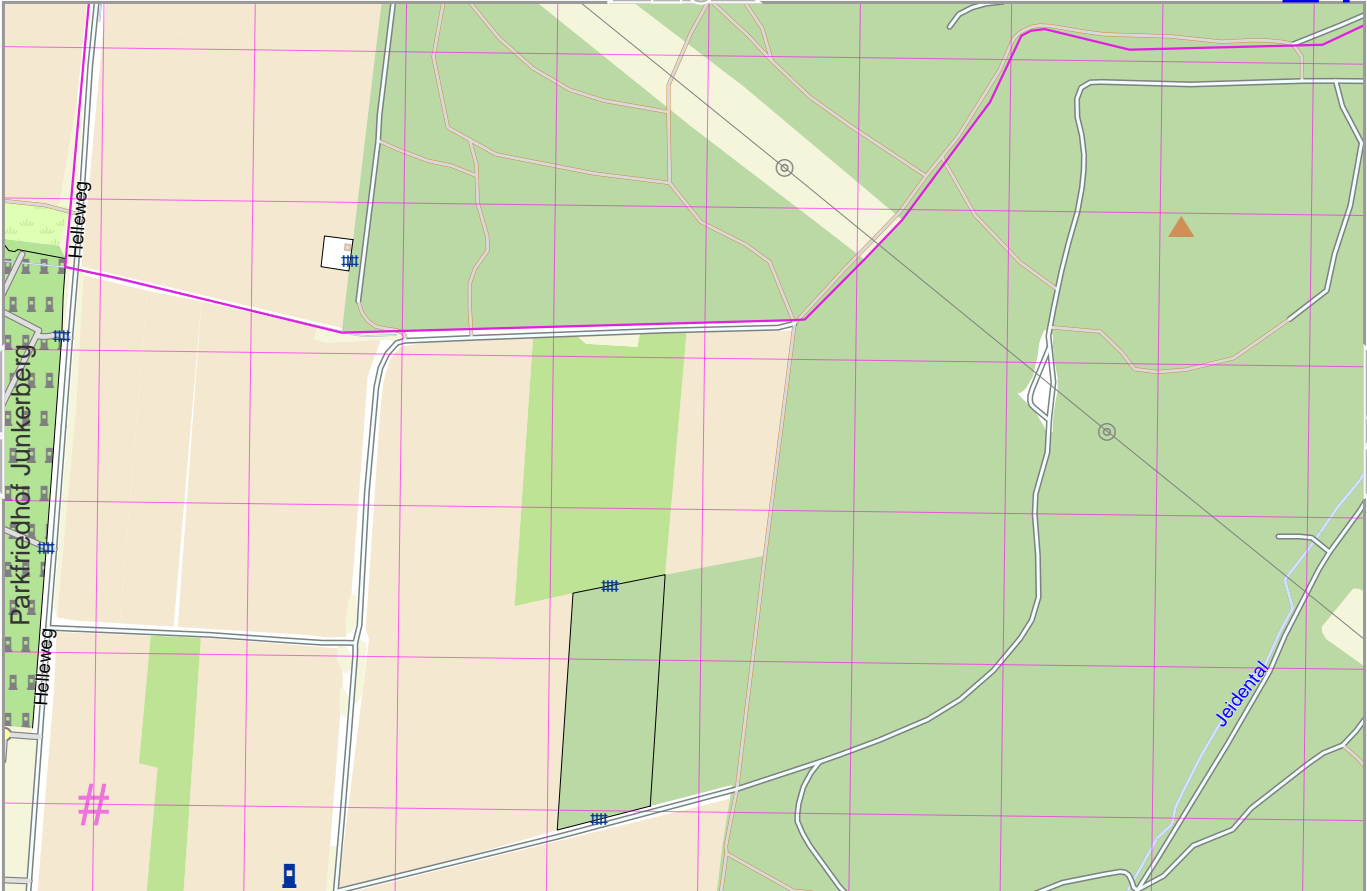
lon 9.95297 lat 51.57896

pdfnr

110114\_Bovenden\_9.94611\_51.5857\_004.pdf

14

28



# UTM: 32 U easting 565.20 km northing 5714.10 km  
 UTM-Grid-width = 100m

22

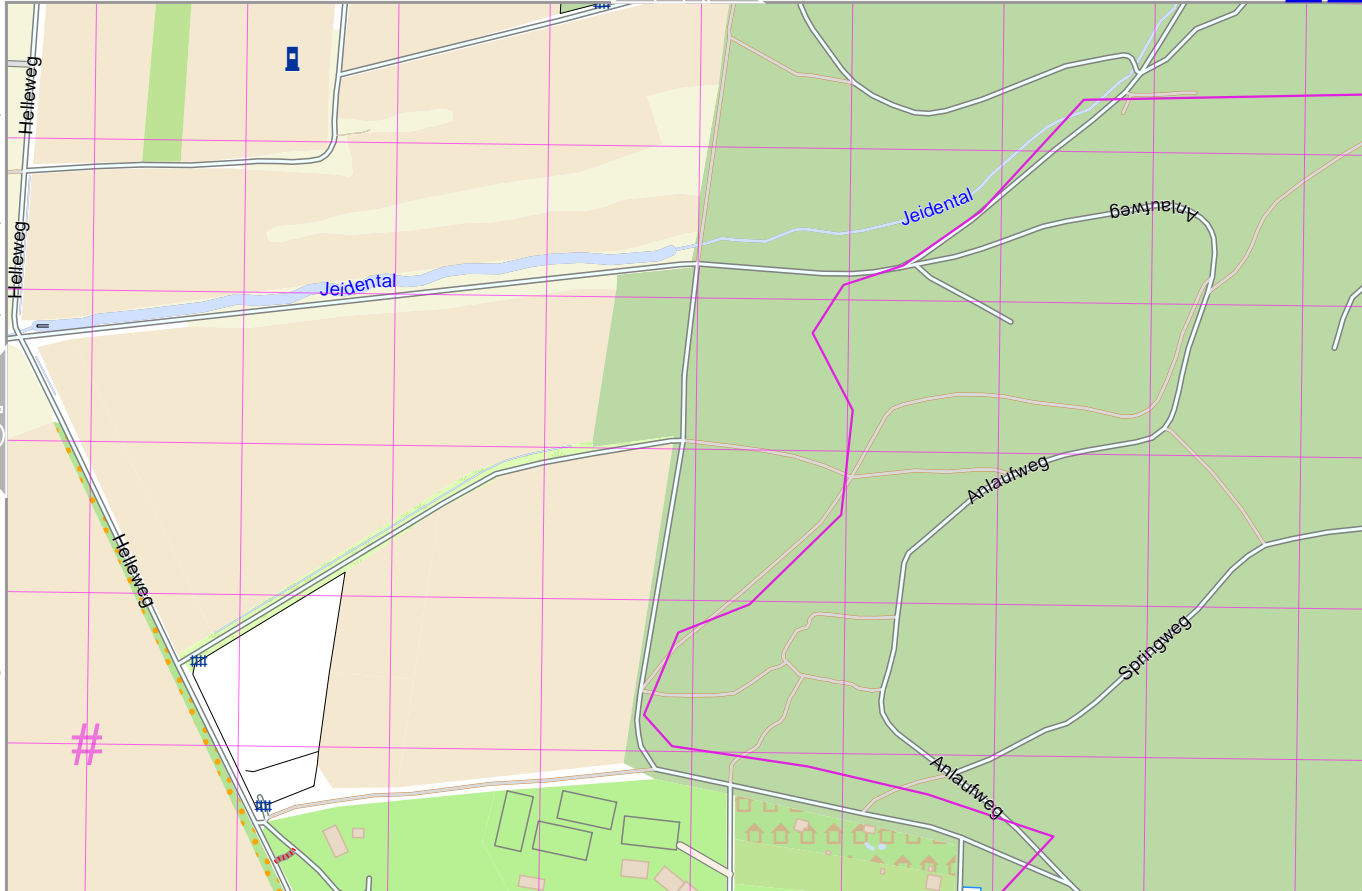
Map data © OpenStreetMap contributors

lon 9.93999 lat 51.56880 | nom. scale = 1 / 5000

lon 9.95297 lat 51.57411

pdfm

110114\_Bovenden\_9.94611\_51.5857\_004.pdf



# UTM: 32 U easting 565.20 km northing 5713.60 km  
 UTM-Grid-width = 100m

# Bovenden

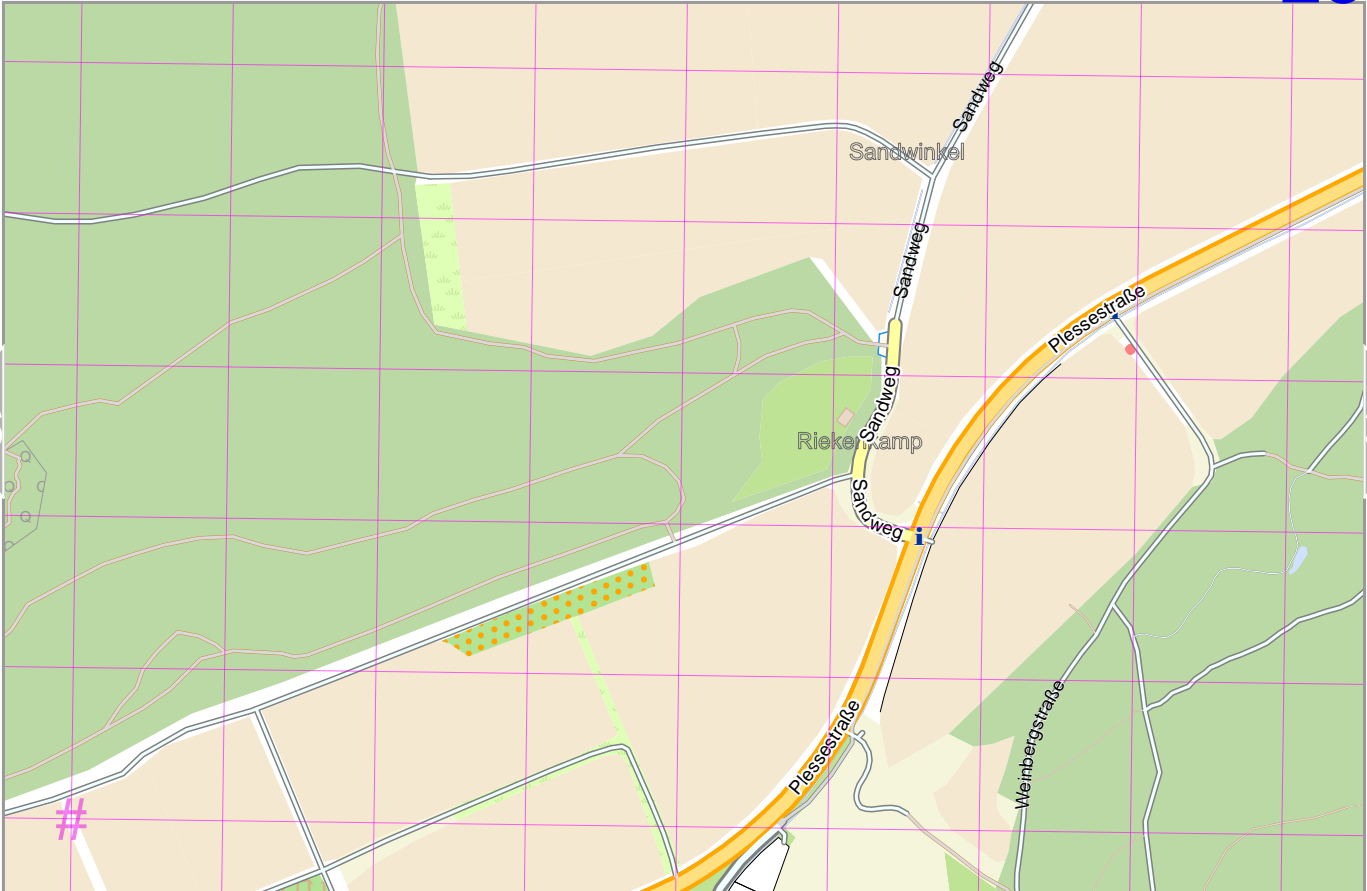
Map data © OpenStreetMap contributors

lon 9.95225 lat 51.59792 | nom. scale = 1 / 5000

lon 9.96523 lat 51.60323

pdfnr

110114\_Bovenden\_9.94611\_51.5857\_004.pdf



# UTM: 32 U easting 566.00 km northing 5716.80 km  
UTM-Grid-width = 100m



# UTM: 32 U easting 566.00 km northing 5716.30 km  
 UTM-Grid-width = 100m



# Bovenden

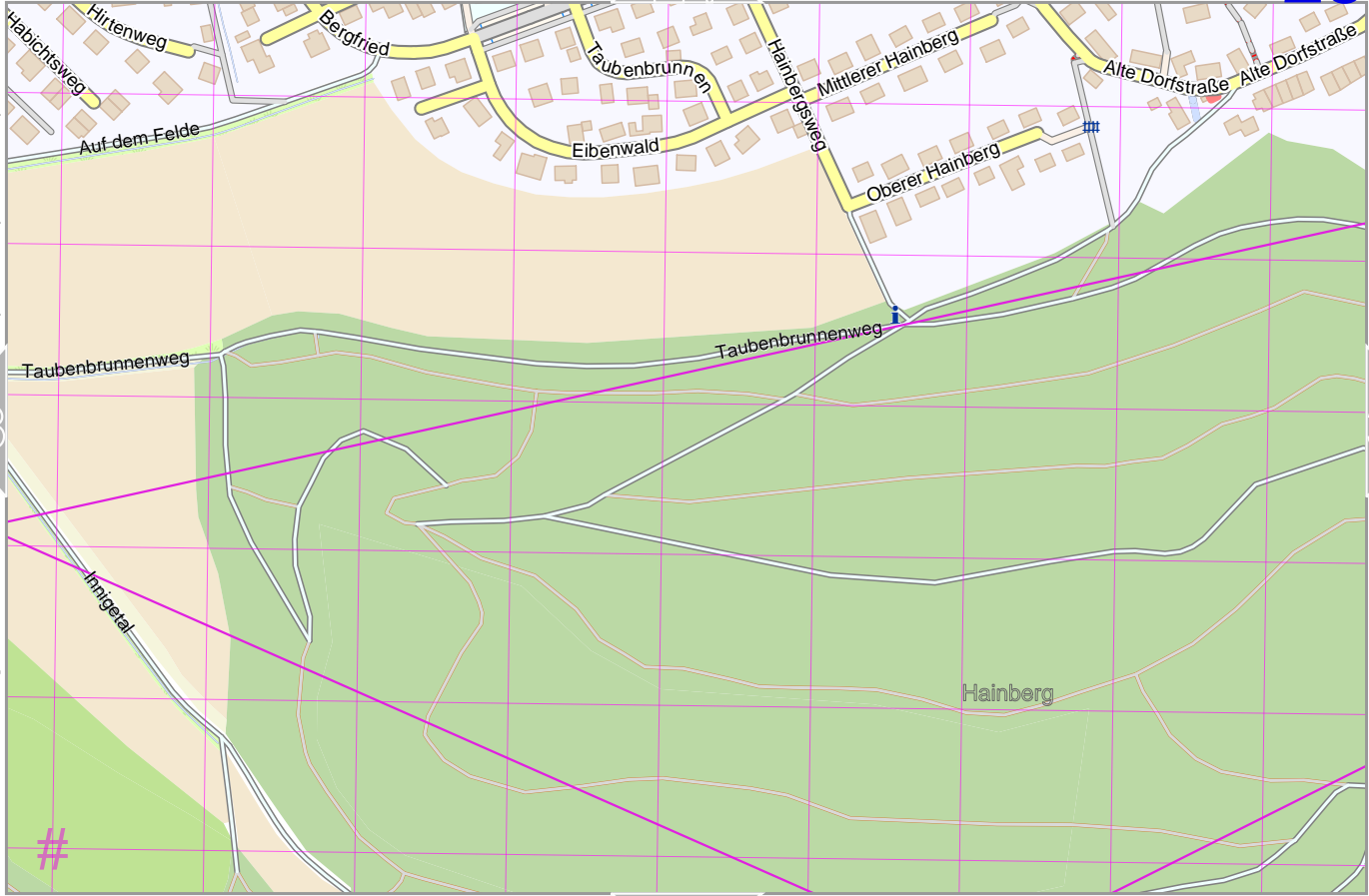
Map data © OpenStreetMap contributors

lon 9.95225 lat 51.58822 | nom. scale = 1 / 5000

lon 9.96523 lat 51.59352

pdfnr

110114 Bovenden\_9.94611\_51.5857\_004.pdf



18

32

24

26

# UTM: 32 U easting 566.00 km northing 5715.70 km  
UTM-Grid-width = 100m

Bovenden

25

26

Map data © OpenStreetMap contributors

lon 9.96523 lat 51.58867

pdf#

110114\_Bovenden\_9.94611\_51.5857\_004.pdf



lon 9.95225 lat 51.58336 | nom. scale = 1 / 5000

#

Steinweg

Steinweg

Steinweg

Weender Weg

Weender Weg

27

# UTM: 32 U easting 566.00 km northing 5715.20 km  
UTM-Grid-width = 100m

Map data © OpenStreetMap contributors

lon 9.95225 lat 51.57851 | nom. scale = 1 / 5000

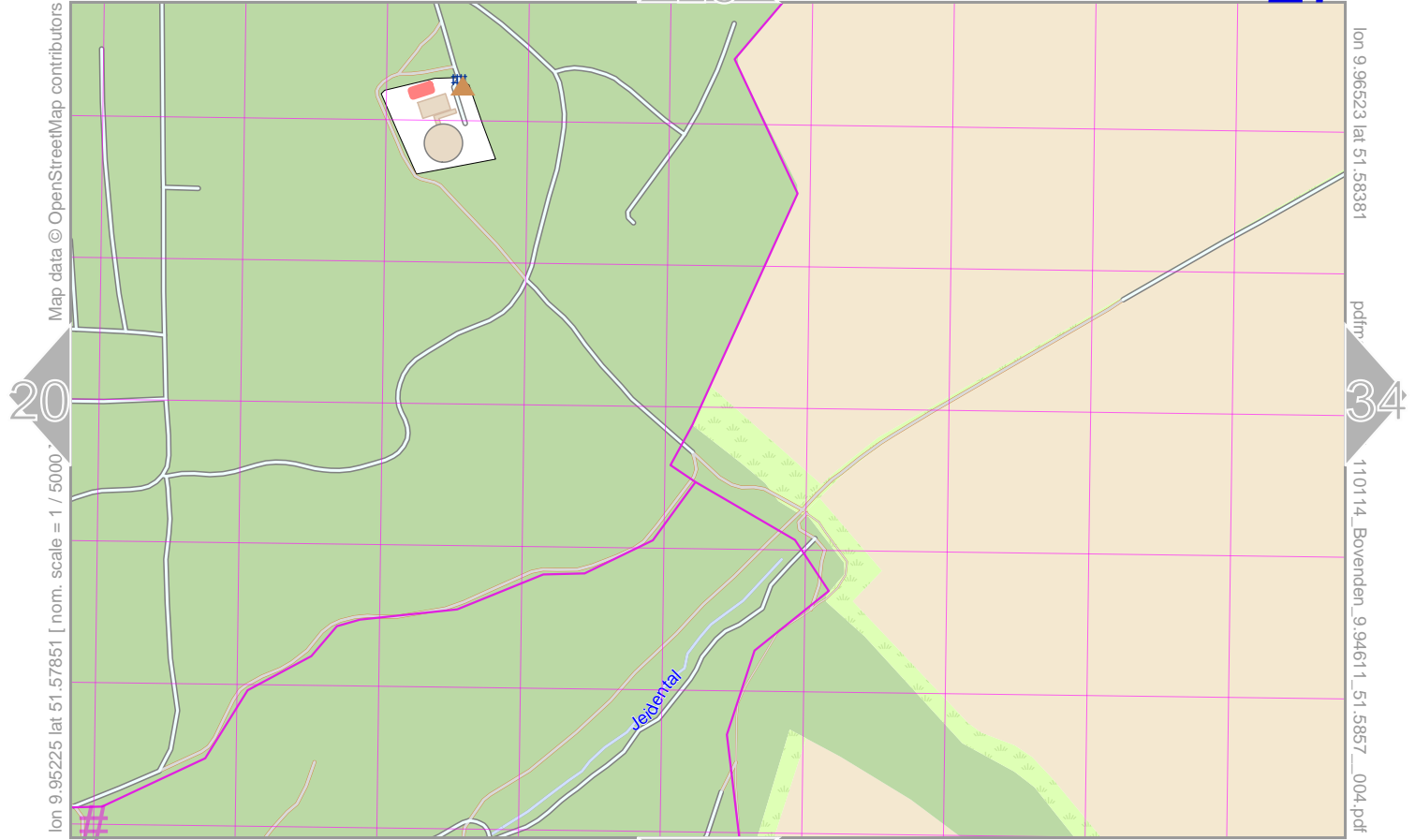
lon 9.96523 lat 51.58381

pdf

110114\_Bovenden\_9.94611\_51.5857\_004.pdf

# UTM: 32 U easting 566.00 km northing 5714.60 km

UTM-Grid-width = 100m



# Bovenden

28

27

21

35

29

Map data © OpenStreetMap contributors

lon 9.95225 lat 51.57366 | nom. scale = 1 / 5000

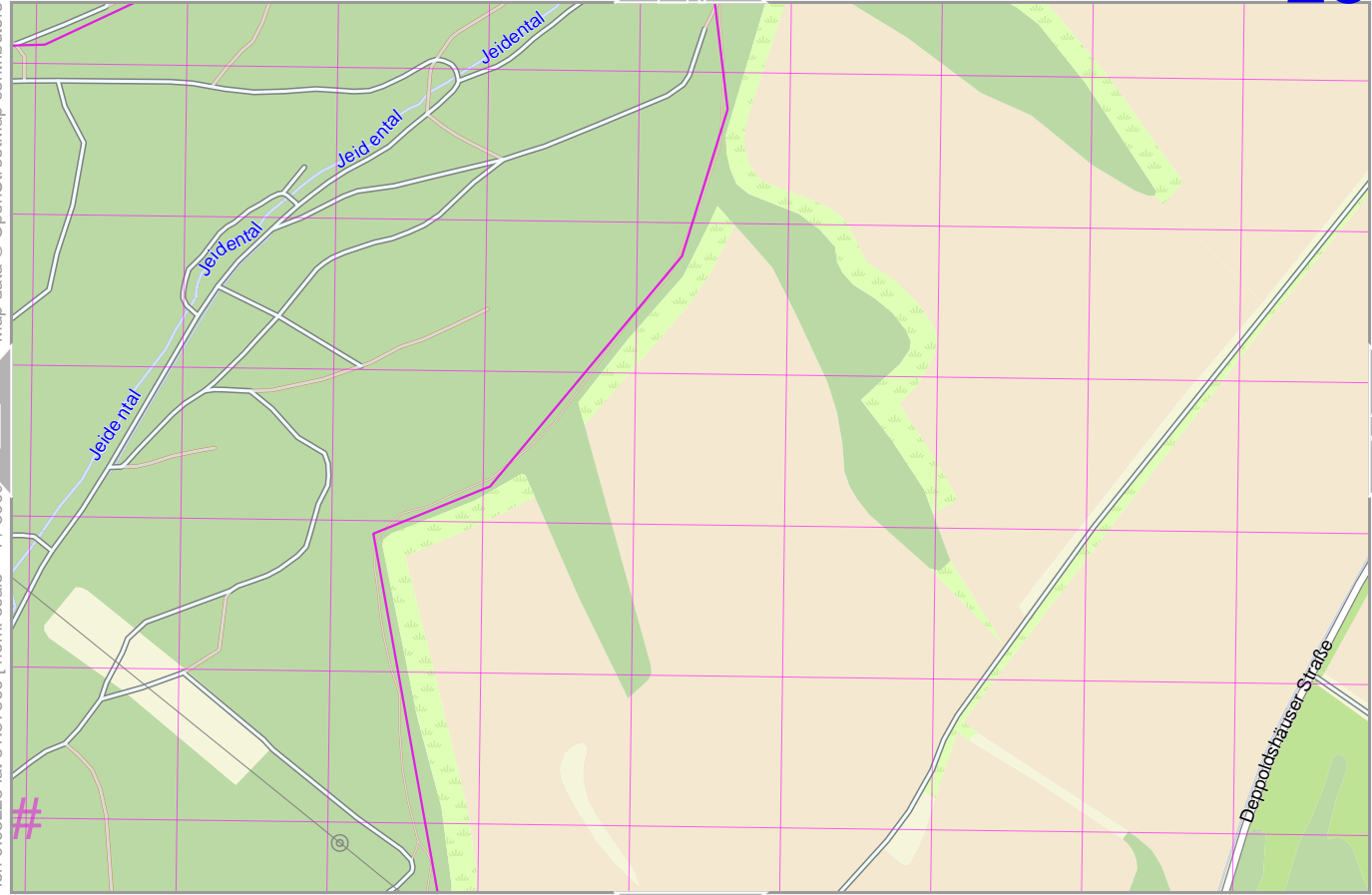
lon 9.96523 lat 51.57396

pdfnr

110114\_Bovenden\_9.94611\_51.5857\_004.pdf

Deppoldshäuser Straße

# UTM: 32 U easting 566.00 km northing 5714.10 km  
UTM-Grid-width = 100m



# Bovenden

29

28

22

36

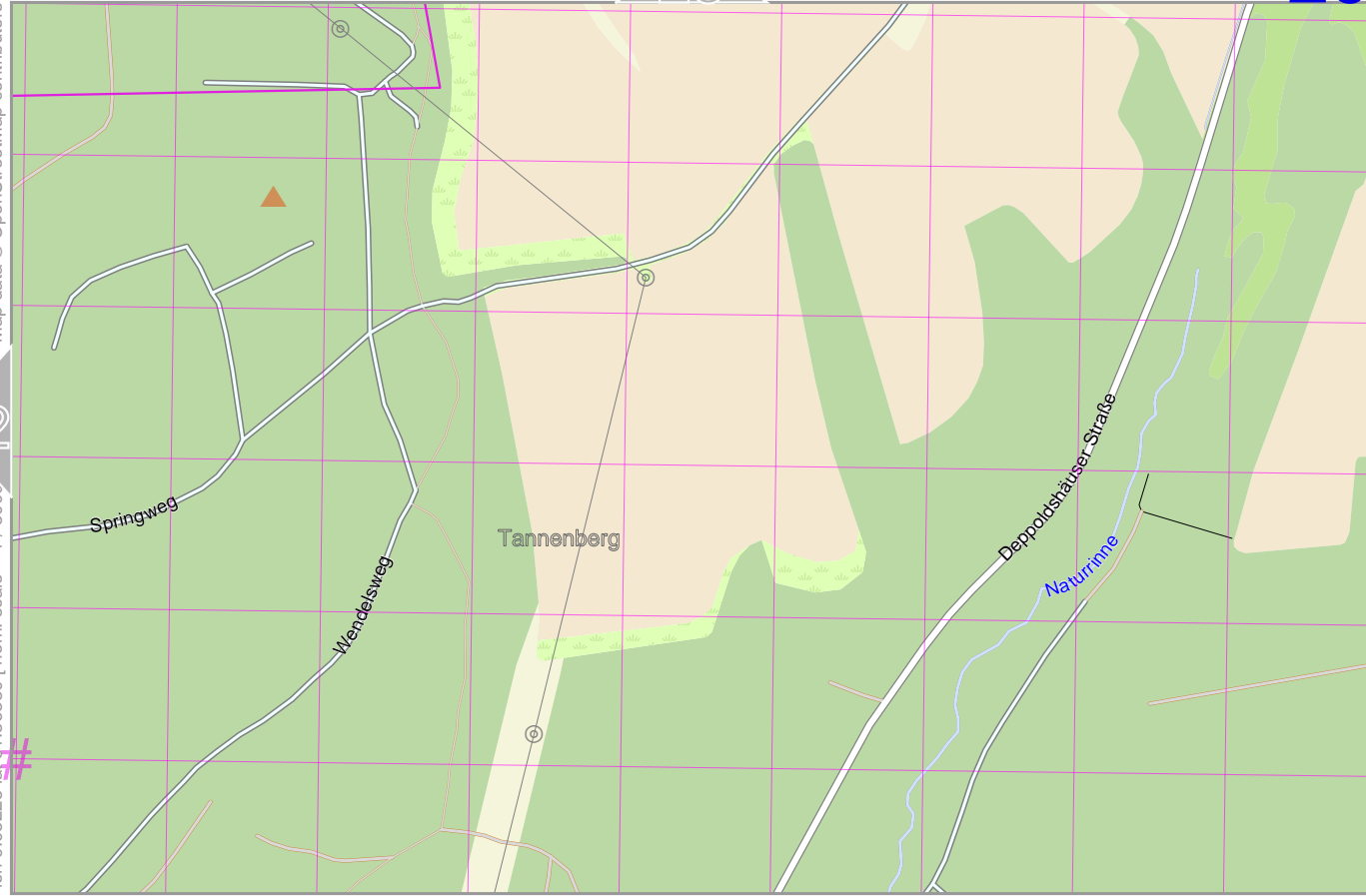
Map data © OpenStreetMap contributors

lon 9.95225 lat 51.56880 | nom. scale = 1 / 5000

lon 9.96523 lat 51.57411

pdfm

110114\_Bovenden\_9.94611\_51.5857\_004.pdf



# UTM: 32 U easting 566.00 km northing 5713.60 km  
 UTM-Grid-width = 100m

# Bovenden

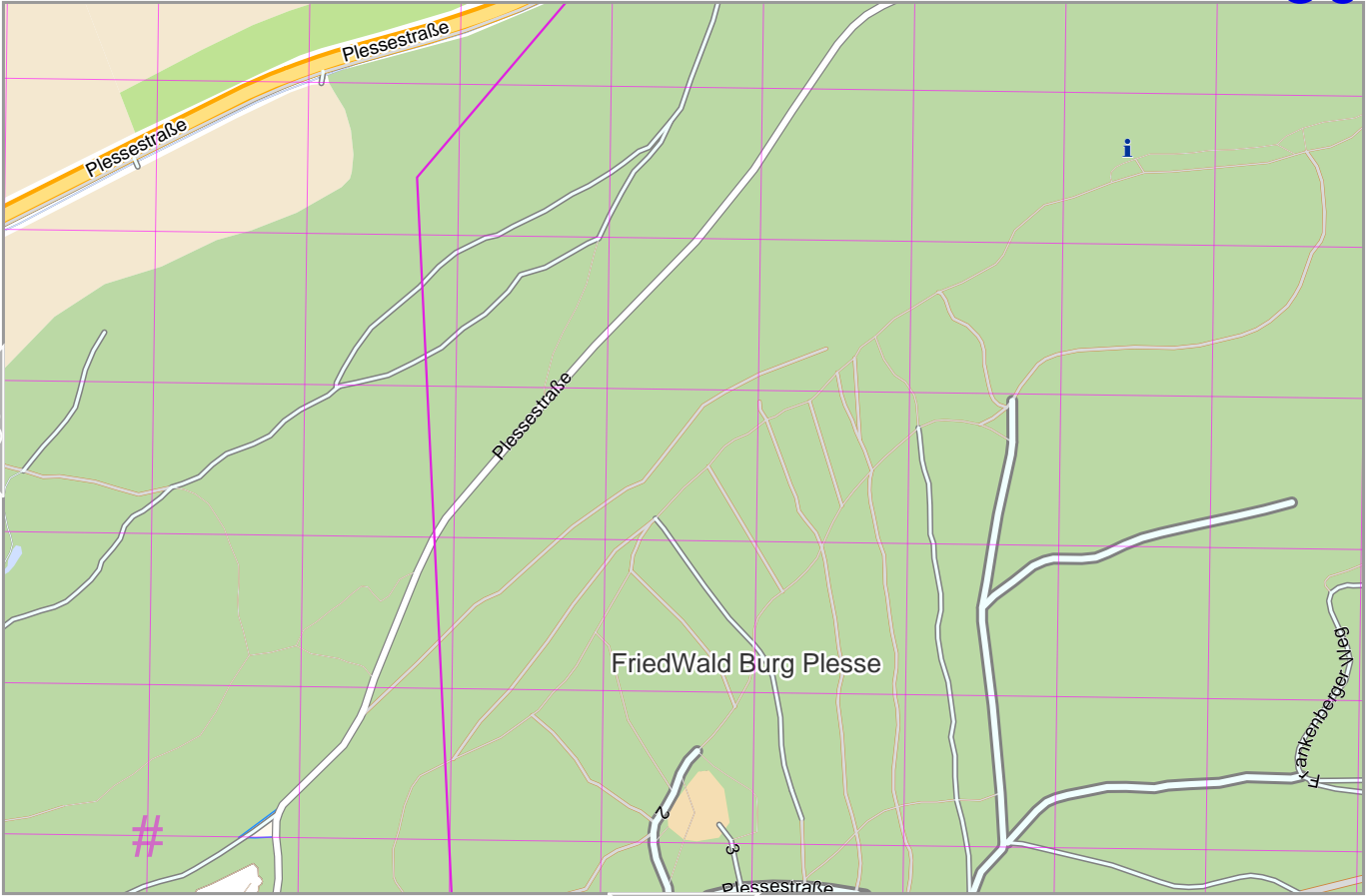
Map data © OpenStreetMap contributors

lon 9.97750 lat 51.60323

pdfmap\_20240811\_110114\_Bovenden\_9.94611\_51.5857\_004.pdf

23

lon 9.96451 lat 51.59792 | nom. scale = 1 / 5000



# UTM: 32 U easting 566.90 km northing 5716.80 km  
UTM-Grid-width = 100m

31

# Bovenden

# 31

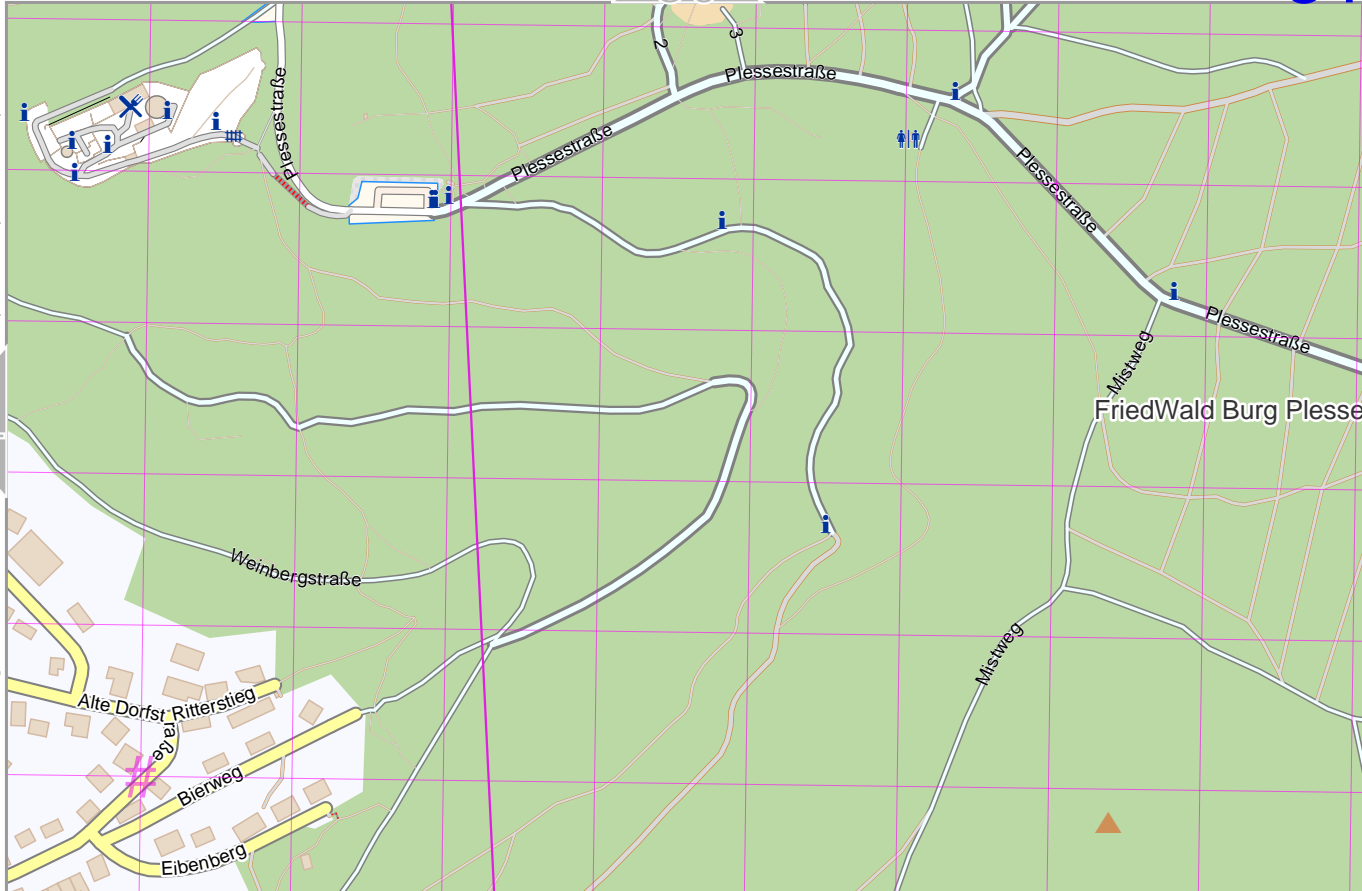
Map data © OpenStreetMap contributors

lon 9.97750 lat 51.59837

pdfmap\_20240811\_110114\_Bovenden\_9.94611\_51.5857\_004.pdf

# 24

lon 9.96451 lat 51.59307 | nom. scale = 1 / 5000



# 30

# 32

# UTM: 32 U easting 566.90 km northing 5716.30 km  
 UTM-Grid-width = 100m

# Bovenden

32

31

25

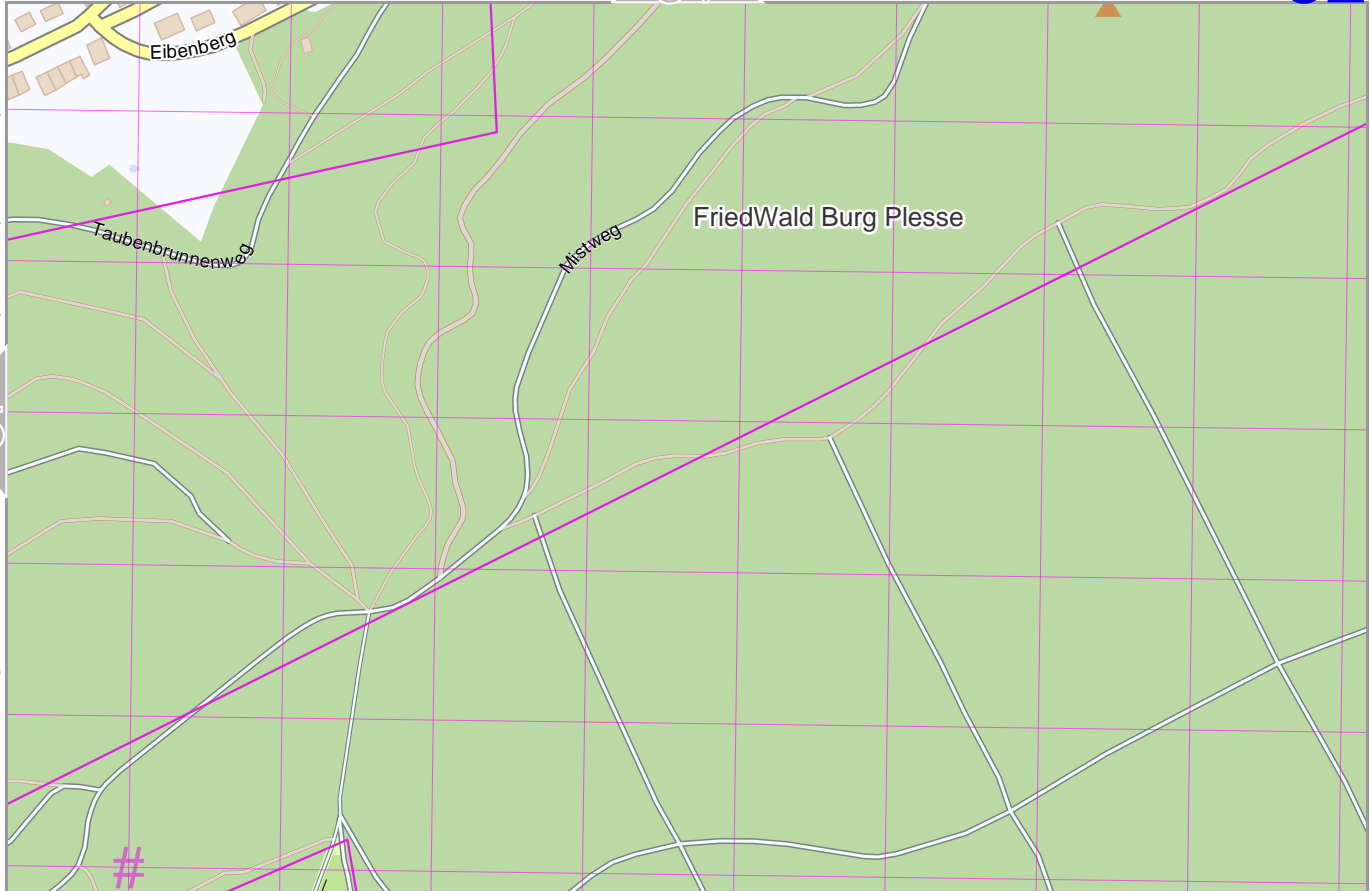
33

Map data © OpenStreetMap contributors

lon 9.96451 lat 51.58822 | nom. scale = 1 / 5000

lon 9.97750 lat 51.59352

pdfmap\_20240811\_110114\_Bovenden\_9.94611\_51.5857\_004.pdf



# UTM: 32 U easting 566.90 km northing 5715.70 km  
 UTM-Grid-width = 100m



# Bovenden

33

32

26

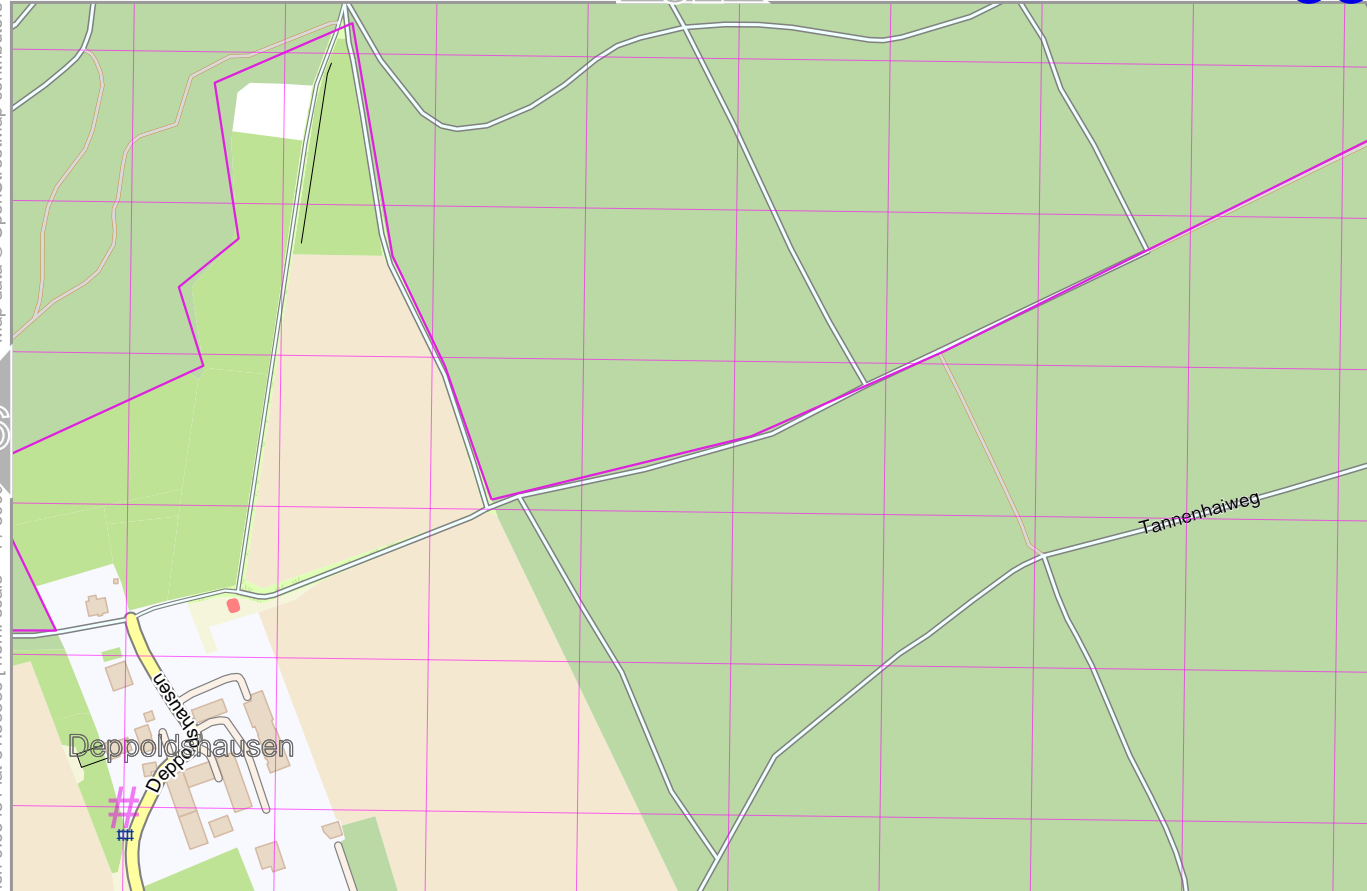
34

Map data © OpenStreetMap contributors

lon 9.96451 lat 51.58336 | nom. scale = 1 / 5000

lon 9.97750 lat 51.58867

pdfmap\_20240811\_110114\_Bovenden\_9.94611\_51.5857\_004.pdf



Deppoldshausen

Usser-Schulstr.

Deppoldshausen

Tannenhaiweg

# UTM: 32 U easting 566.90 km northing 5715.20 km  
UTM-Grid-width = 100m

Bovenden

34

33

27

35

Map data © OpenStreetMap contributors

lon 9.96451 lat 51.57851 | nom. scale = 1 / 5000

lon 9.97750 lat 51.58381

pdfmap\_20240811\_110114\_Bovenden\_9.94611\_51.5857\_004.pdf

Deppoldhäuser Straße

Wolfsackergrund

#



# UTM: 32 U easting 566.90 km northing 5714.70 km  
UTM-Grid-width = 100m

Bovenden

35

34

28

Map data © OpenStreetMap contributors

lon 9.96451 lat 51.57366 | nom. scale = 1 / 5000

lon 9.97750 lat 51.57896

pdfmap\_20240811\_110114\_Bovenden\_9.94611\_51.5857\_004.pdf

Deppoldshäuser Straße

Billingshäuser-Schlicht

#



36

# UTM: 32 U easting 566.90 km northing 5714.10 km  
UTM-Grid-width = 100m

Bovenden

35

36

20

Map data © OpenStreetMap contributors

lon 9.96451 lat 51.56880 | nom. scale = 1 / 5000

lon 9.97750 lat 51.57411

pdfmap\_20240811\_110114\_Bovenden\_9.94611\_51.5857\_004.pdf

Billinghäuser-Schlucht

#

# UTM: 32 U easting 566.90 km northing 5713.60 km  
UTM-Grid-width = 100m