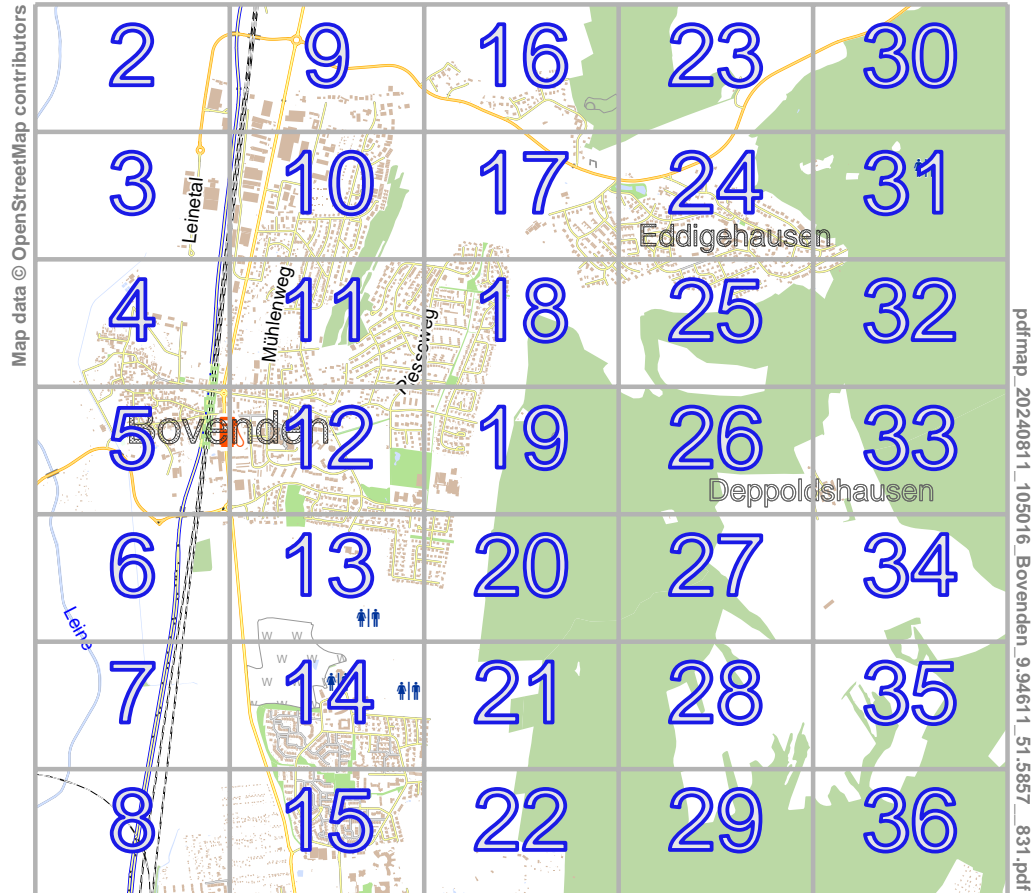


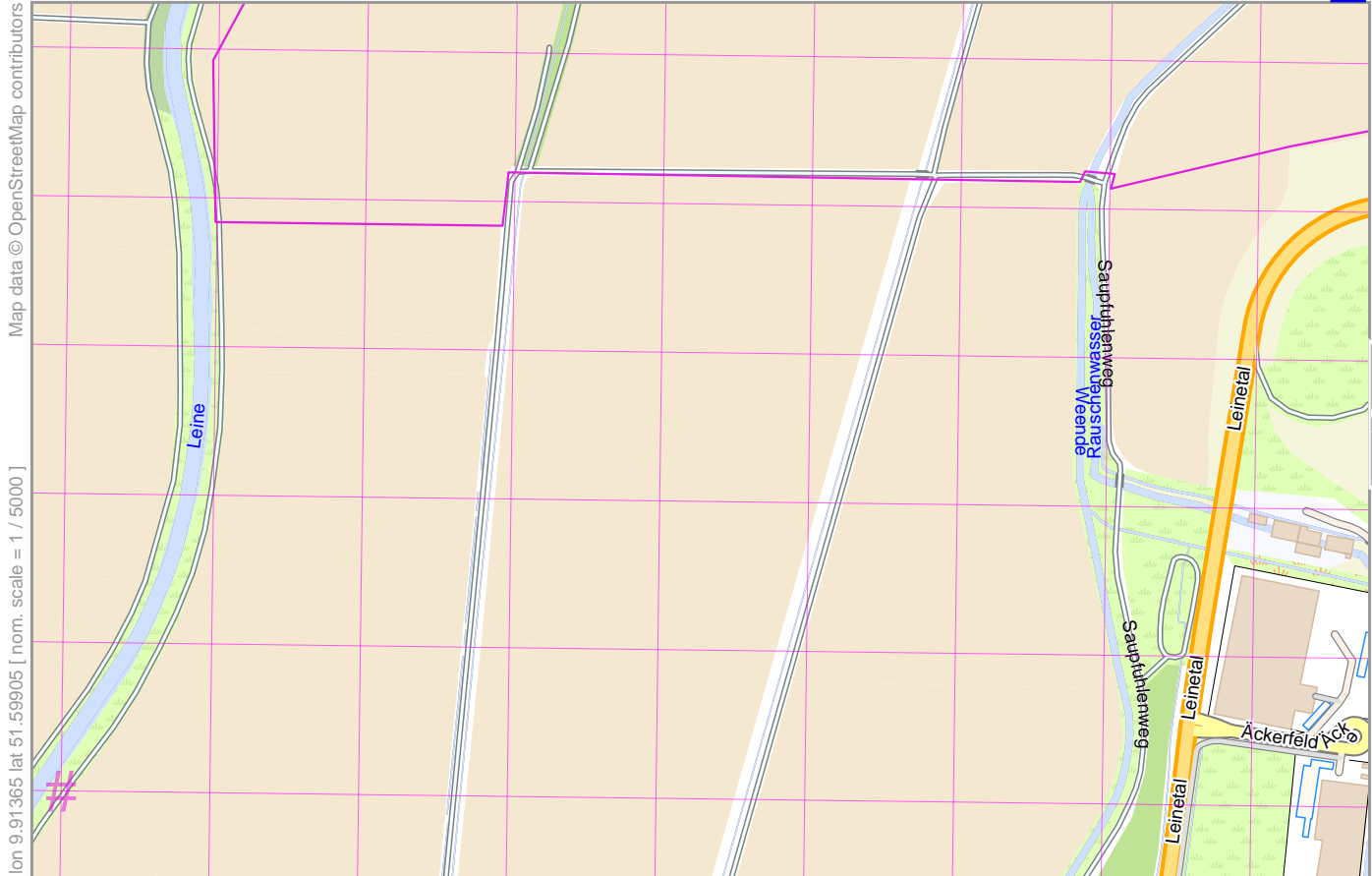
Bovenden

lon 9.97858 lat 51.60435



lon 9.91365 lat 51.56723
[nom. scale = 1 / 35000]

Bovenden



Map data © OpenStreetMap contributors

lon 9.91365 lat 51.59905 [nom. scale = 1 / 5000]

lon 9.92664 lat 51.60435

pdfm



105016_Bovenden_9.94611_51.5857_831.pdf

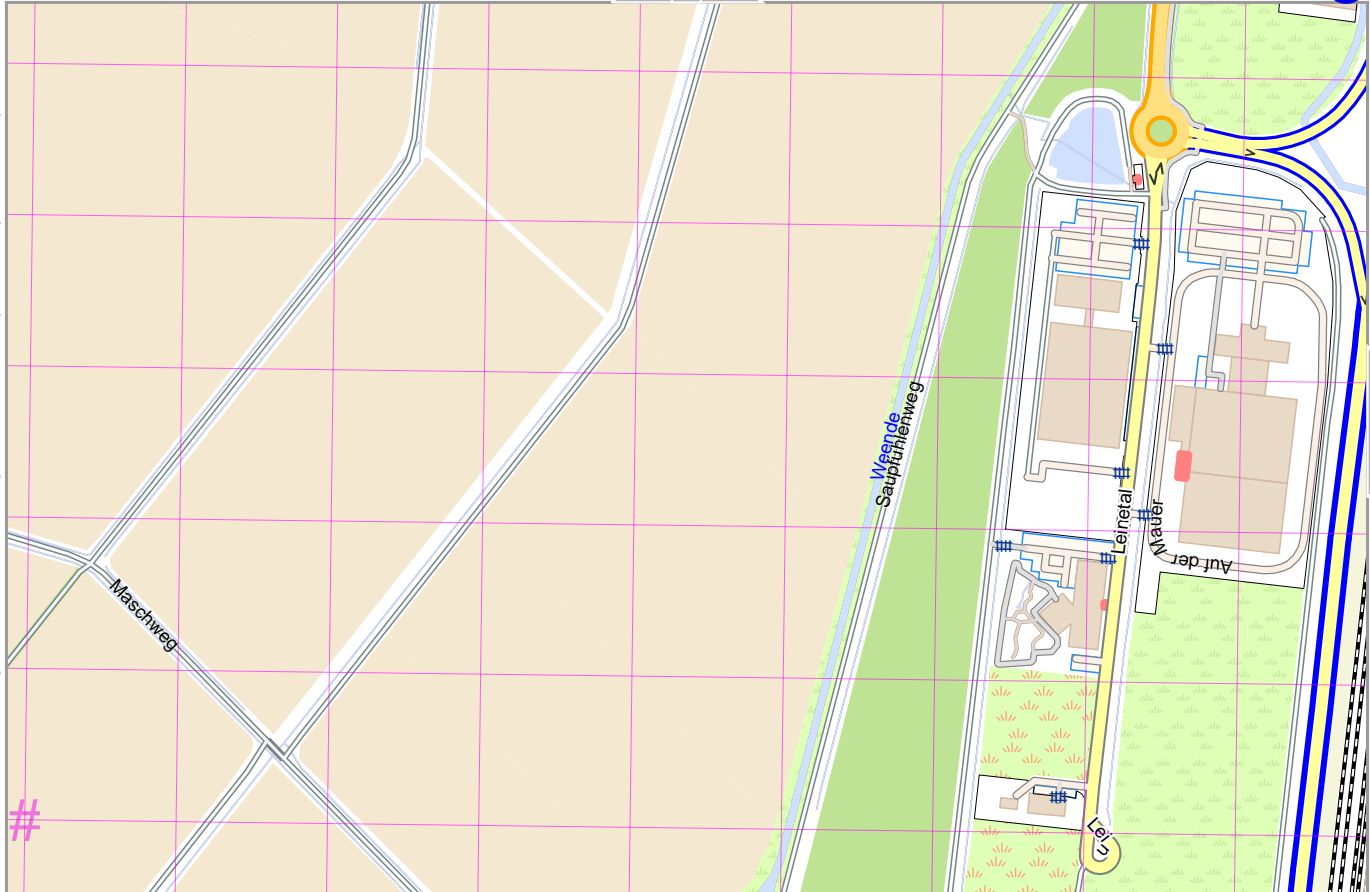
UTM: 32 U easting 563.30 km northing 5716.90 km
UTM-Grid-width = 100m

Bovenden

Map data © OpenStreetMap contributors

[lon 9.91365 lat 51.59374 | nom. scale = 1 / 5000]

UTM: 32 U easting 563.30 km northing 5716.30 km
UTM-Grid-width = 100m



lon 9.92664 lat 51.59905

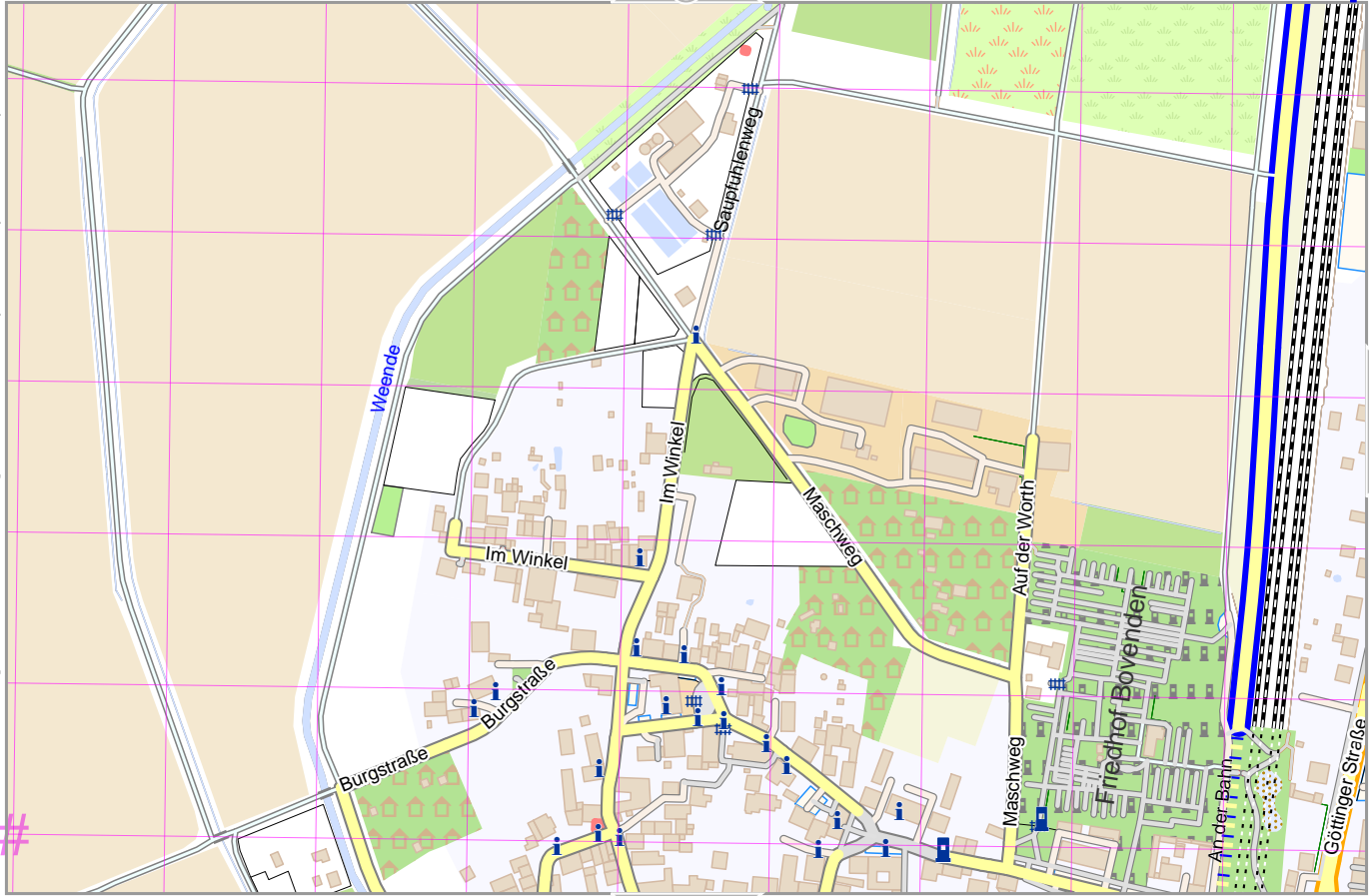
pdfm

105016_Bovenden_9.94611_51.5857_831.pdf

Bovenden

Map data © OpenStreetMap contributors

[lon 9.91365 lat 51.58844 | nom. scale = 1 / 5000]



3

4

5

lon 9.92664 lat 51.59374

pdfm

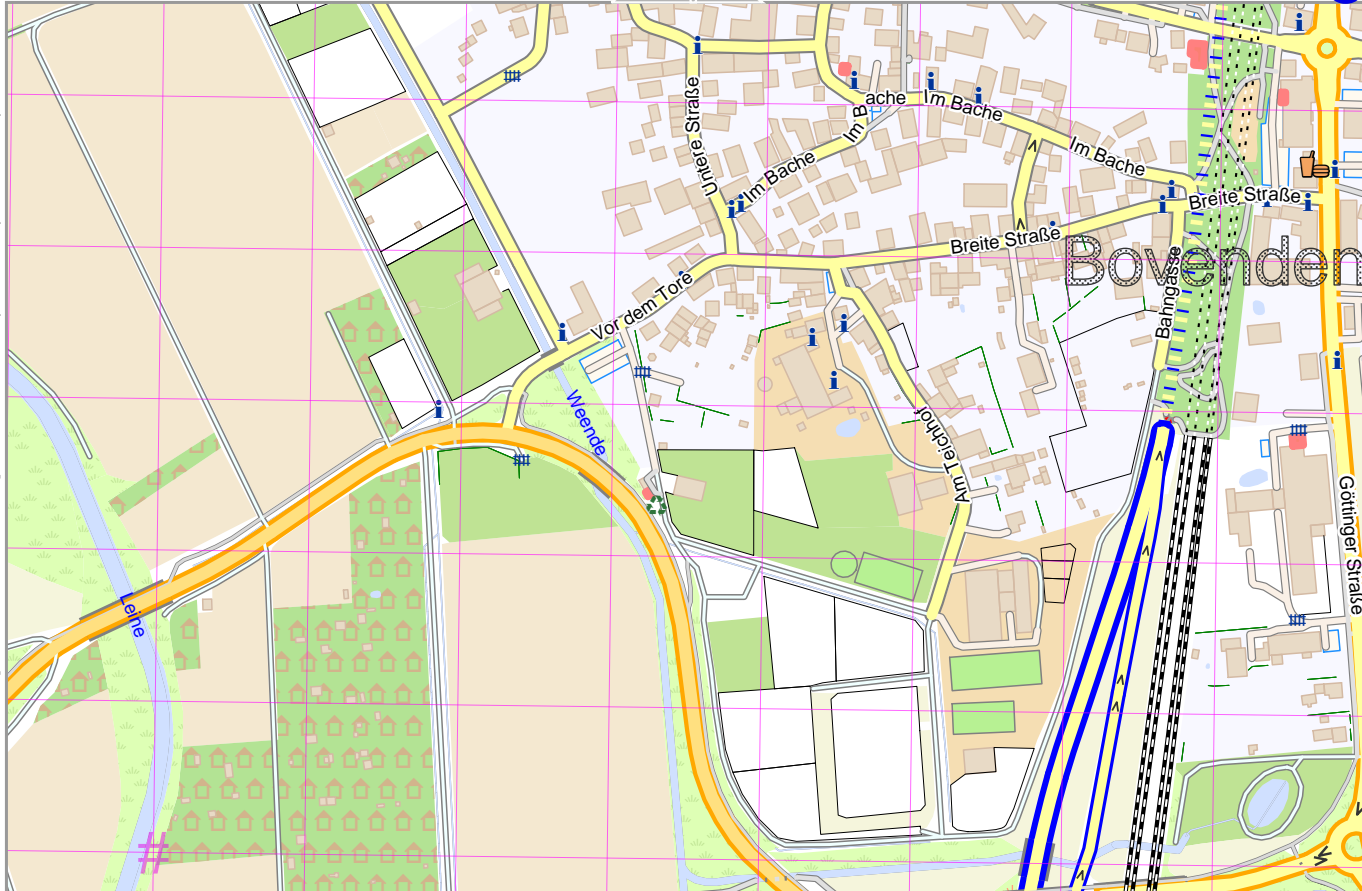
105016_Bovenden_9.94611_51.5857_831.pdf

UTM: 32 U easting 563.30 km northing 5715.70 km
UTM-Grid-width = 100m

Bovenden

Map data © OpenStreetMap contributors

[lon 9.91365 lat 51.58314 | nom. scale = 1 / 5000



lon 9.92664 lat 51.58844

pdfm

105016 Bovenden_9.94611_51.5857_831.pdf

4

5

12

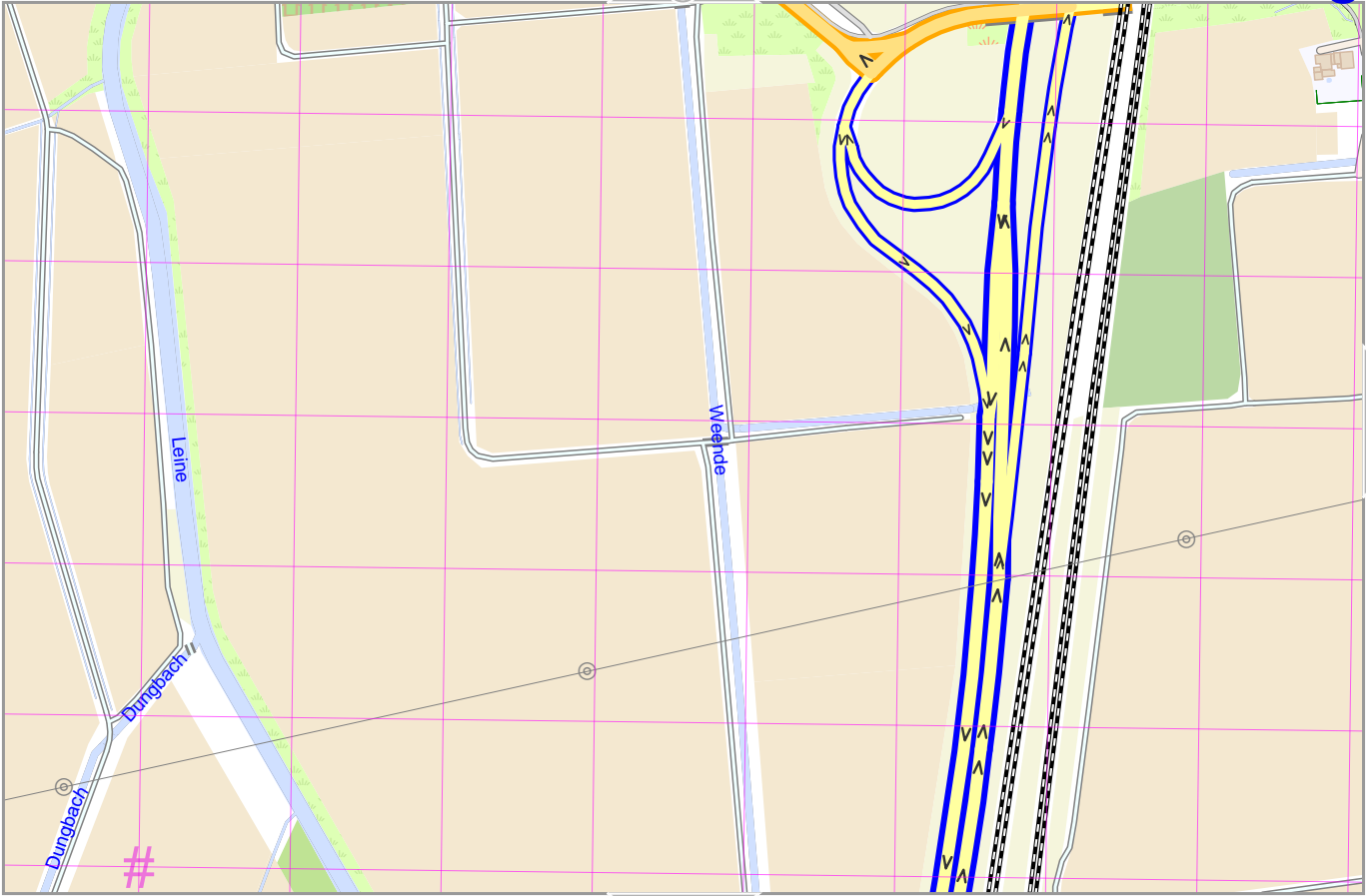
6

UTM: 32 U easting 563.40 km northing 5715.10 km
UTM-Grid-width = 100m

Bovenden

Map data © OpenStreetMap contributors

[lon 9.91365 lat 51.57784 | nom. scale = 1 / 5000]

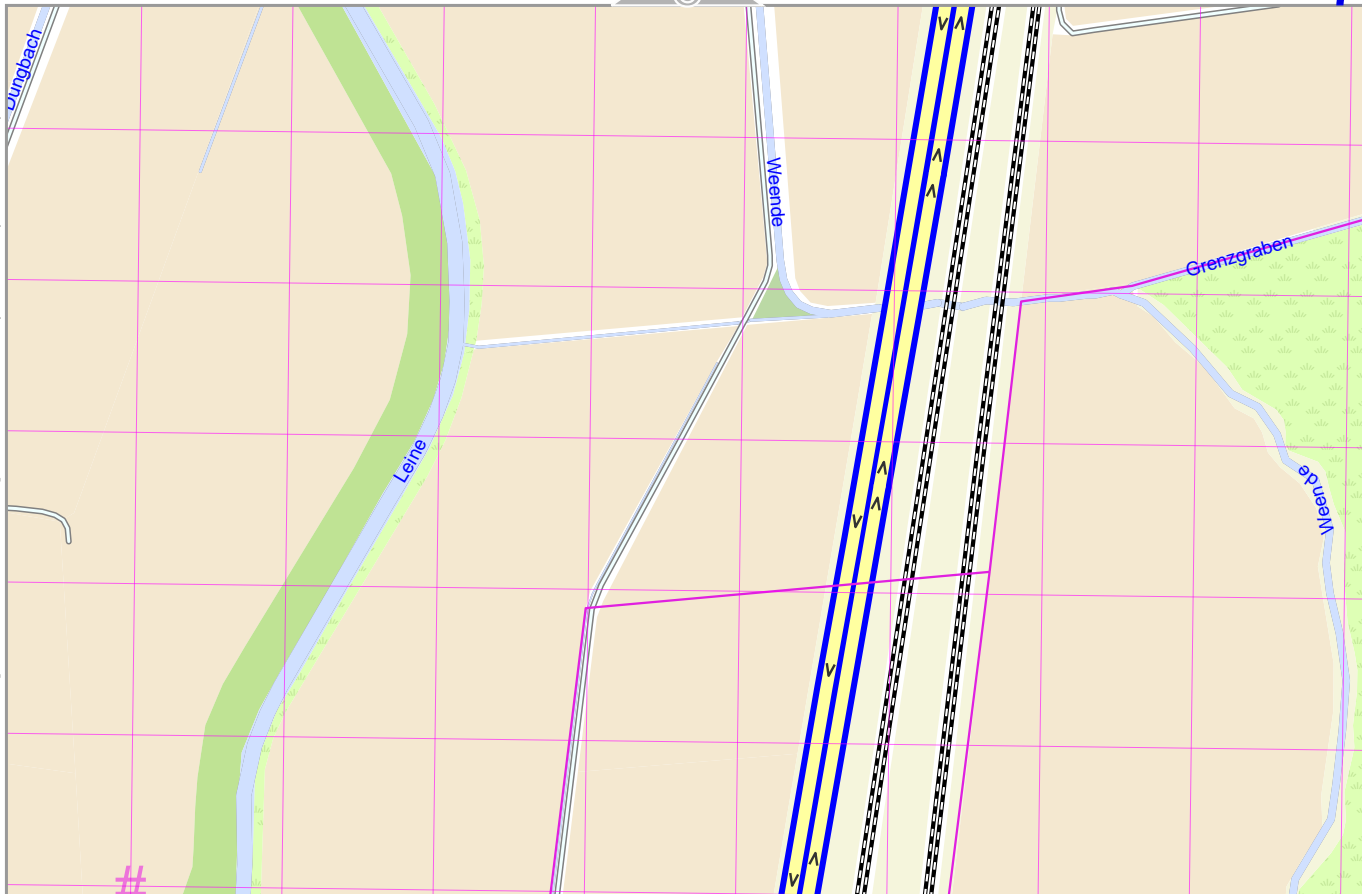


UTM: 32 U easting 563.40 km northing 5714.50 km
 UTM-Grid-width = 100m

Bovenden

Map data © OpenStreetMap contributors

lon 9.91365 lat 51.57253 | nom. scale = 1 / 5000



lon 9.92664 lat 51.57784

pdfm

105016_Bovenden_9.94611_51.5857_831.pdf

UTM: 32 U Easting 563.40 km northing 5713.90 km
UTM-Grid-width = 100m

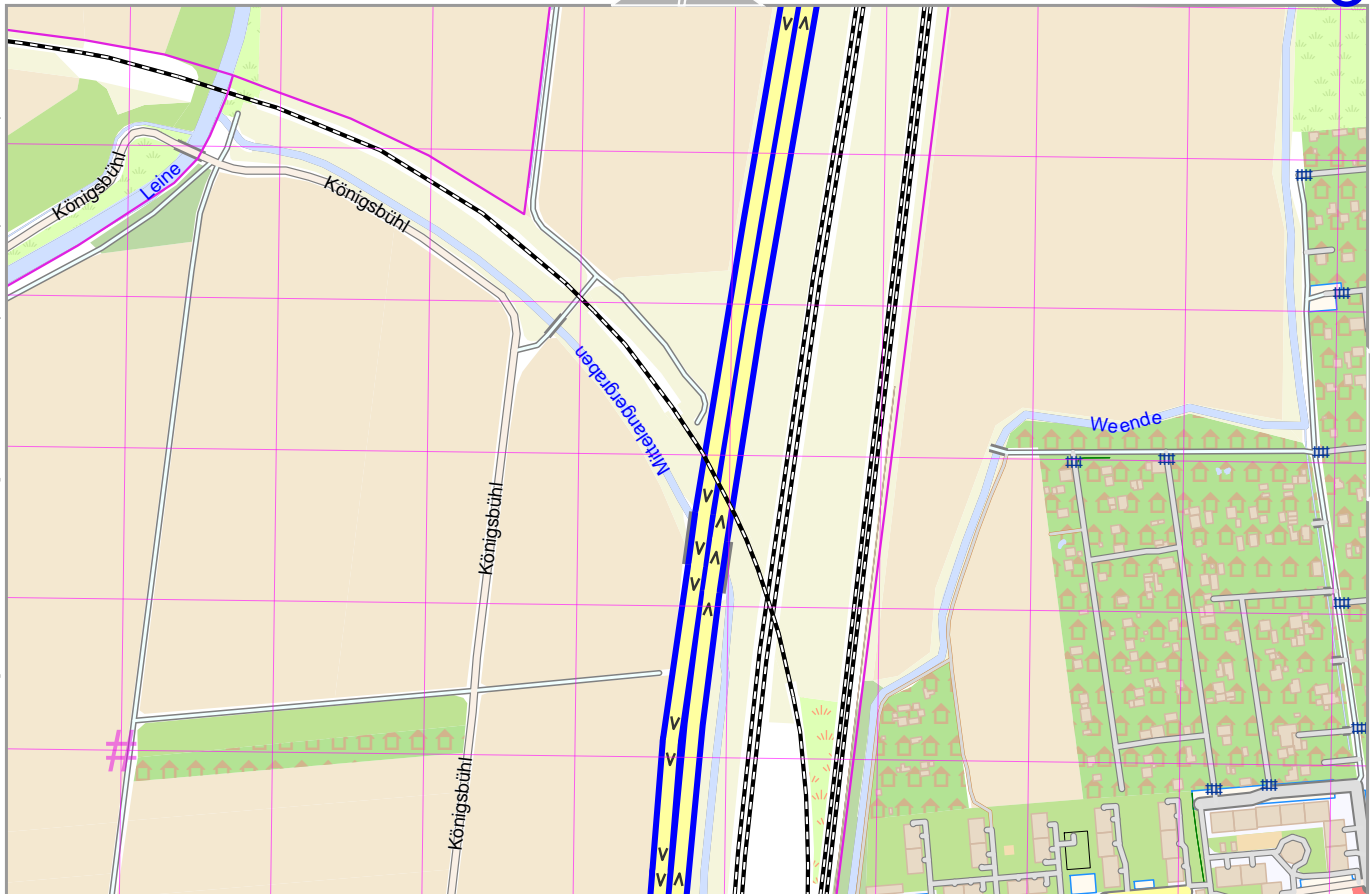
Bovenden

7

8

Map data © OpenStreetMap contributors

[lon 9.91365 lat 51.56723 | nom. scale = 1 / 5000]



lon 9.92664 lat 51.57253

pdfm

105016_Bovenden_9.94611_51.5857_831.pdf

15

UTM: 32 U easting 563.40 km northing 5713.40 km
UTM-Grid-width = 100m

Bovenden

Map data © OpenStreetMap contributors

lon 9.92664 lat 51.59905 | nom. scale = 1 / 5000

lon 9.93963 lat 51.60435

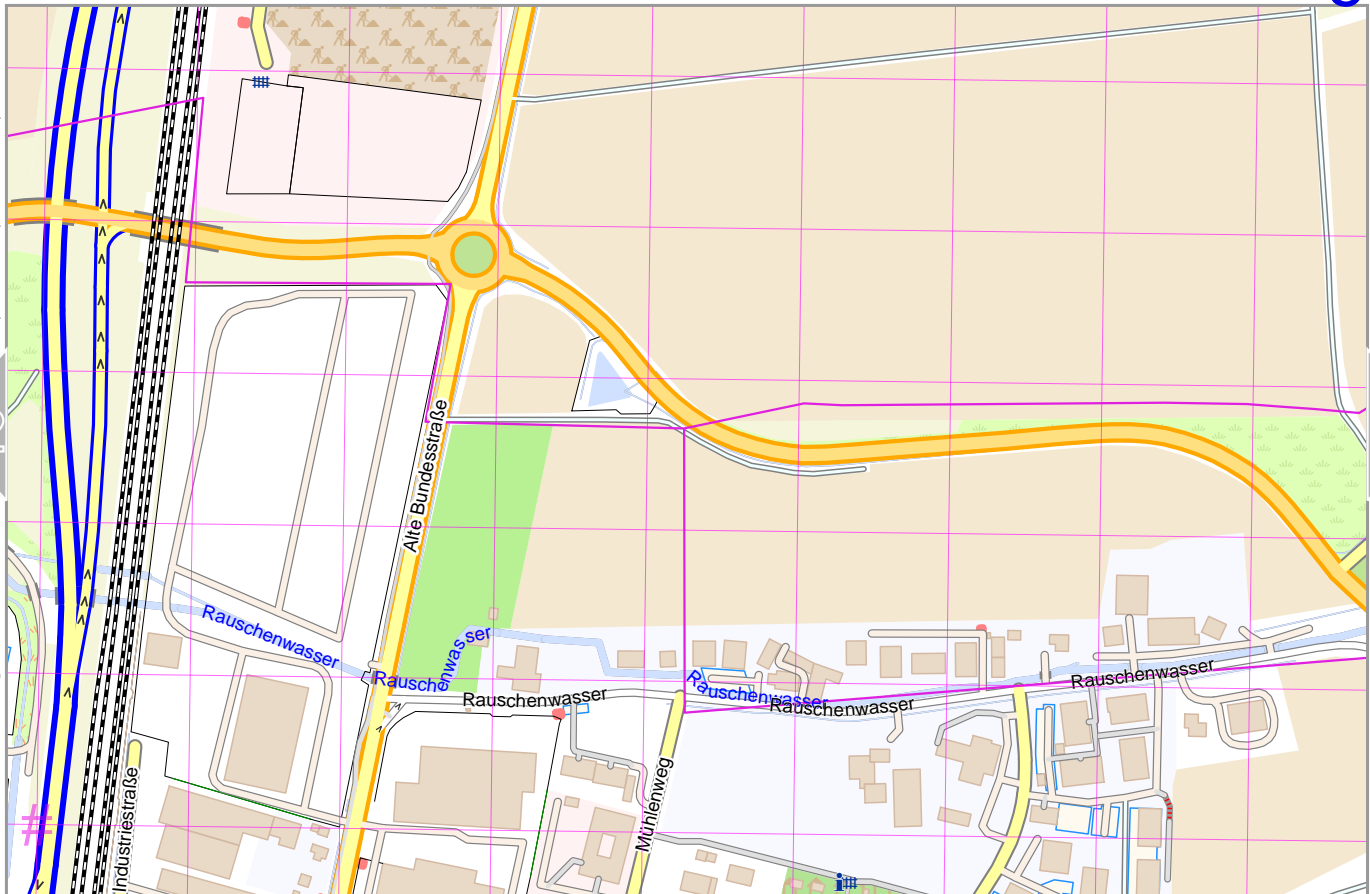
pdfnr

105016 Bovenden_9.94611_51.5857_831.pdf

2

16

10



UTM: 32 U easting 564.20 km northing 5716.90 km
 UTM-Grid-width = 100m

Bovenden

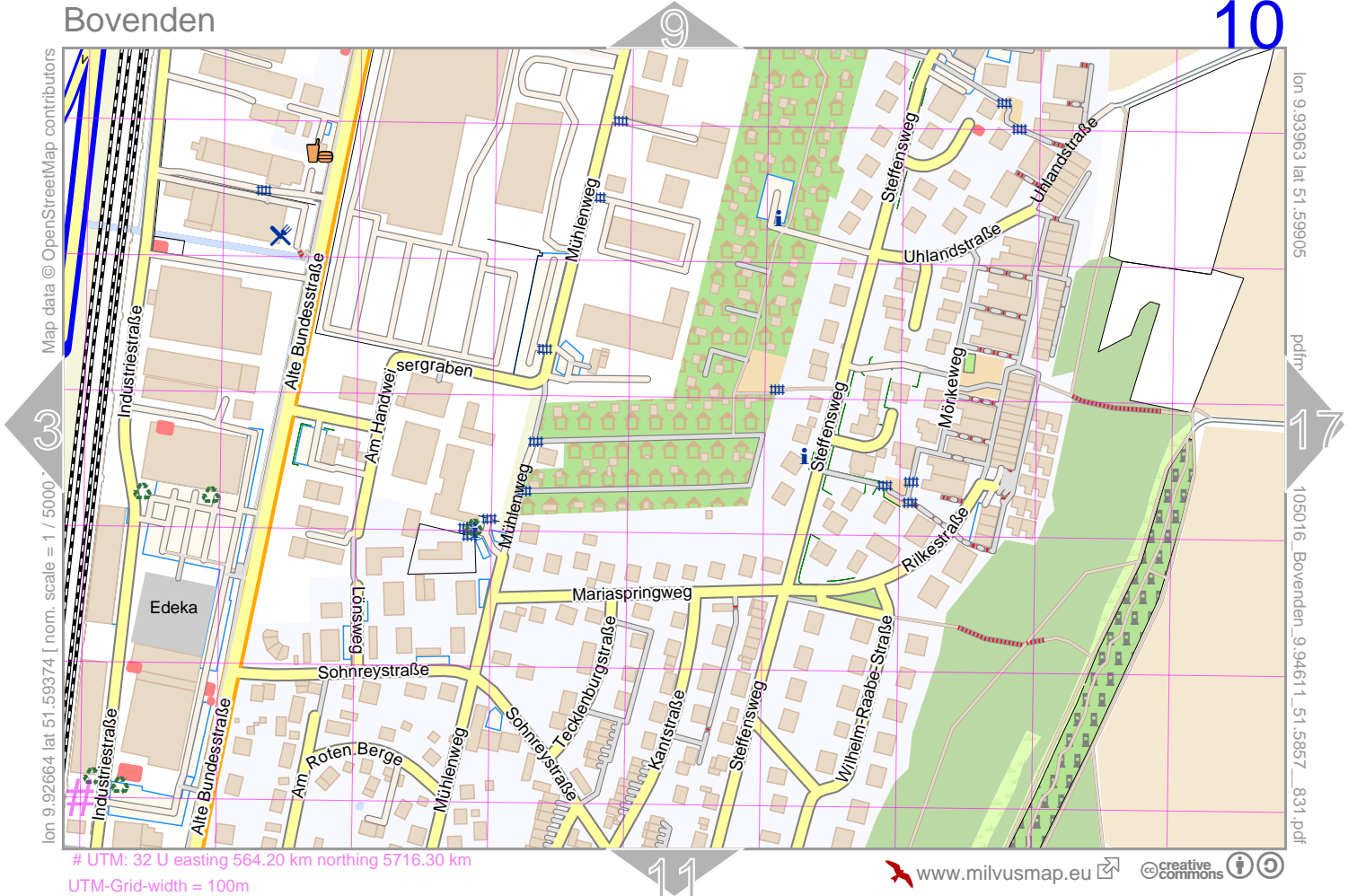
Map data © OpenStreetMap contributors

lon 9.92664 lat 51.59374 | nom. scale = 1 / 5000

lon 9.93963 lat 51.59905

pdfm

105016_Bovenden_9.94611_51.5857_831.pdf



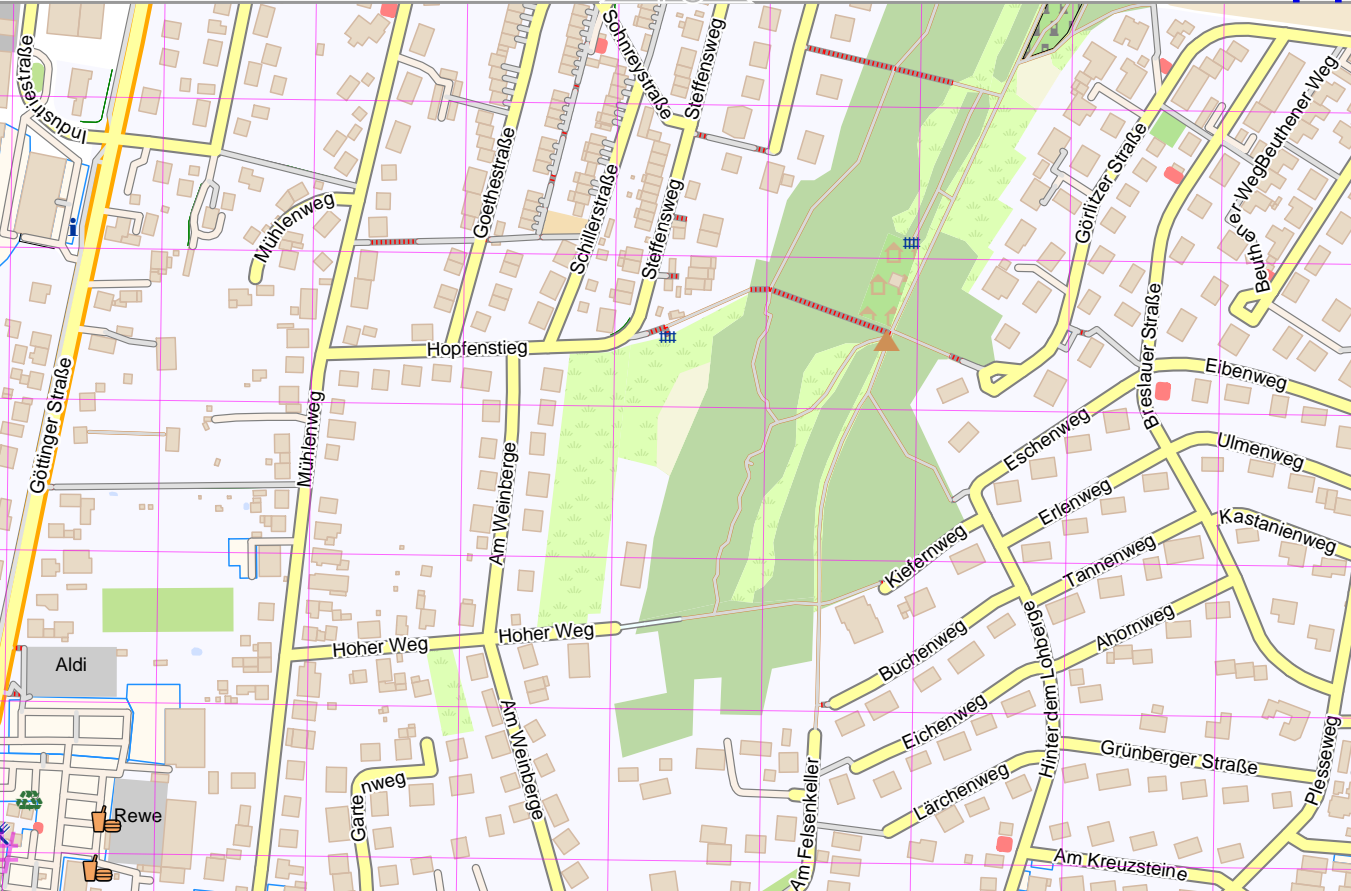
UTM: 32 U easting 564.20 km northing 5716.30 km

UTM-Grid-width = 100m

Bovenden

Map data © OpenStreetMap contributors

lon 9.92664 lat 51.58844 | nom. scale = 1 / 5000



UTM: 32 U easting 564.20 km northing 5715.70 km
 UTM-Grid-width = 100m

4

10

11

lon 9.93963 lat 51.59374

pdfm

105016 Bovenden_9.94611_51.5857_831.pdf

18

12

Bovenden

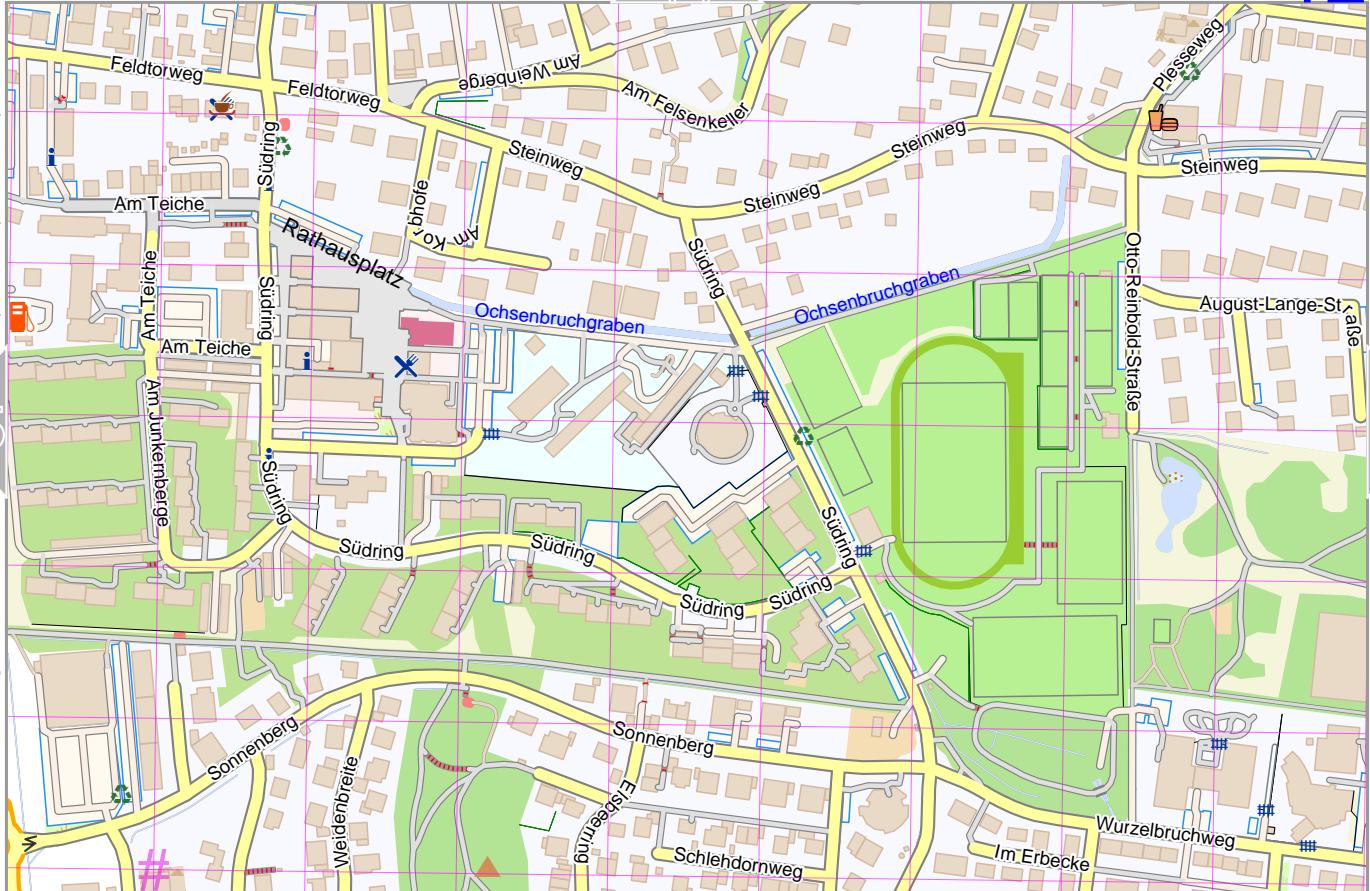
Map data © OpenStreetMap contributors

lon 9.92664 lat 51.58314 | nom. scale = 1 / 5000

lon 9.93963 lat 51.58844

pdfnr

105016_Bovenden_9.94611_51.5857_831.pdf



UTM: 32 U easting 564.30 km northing 5715.10 km
 UTM-Grid-width = 100m

Bovenden

13

12

lon 9.93963 lat 51.58314

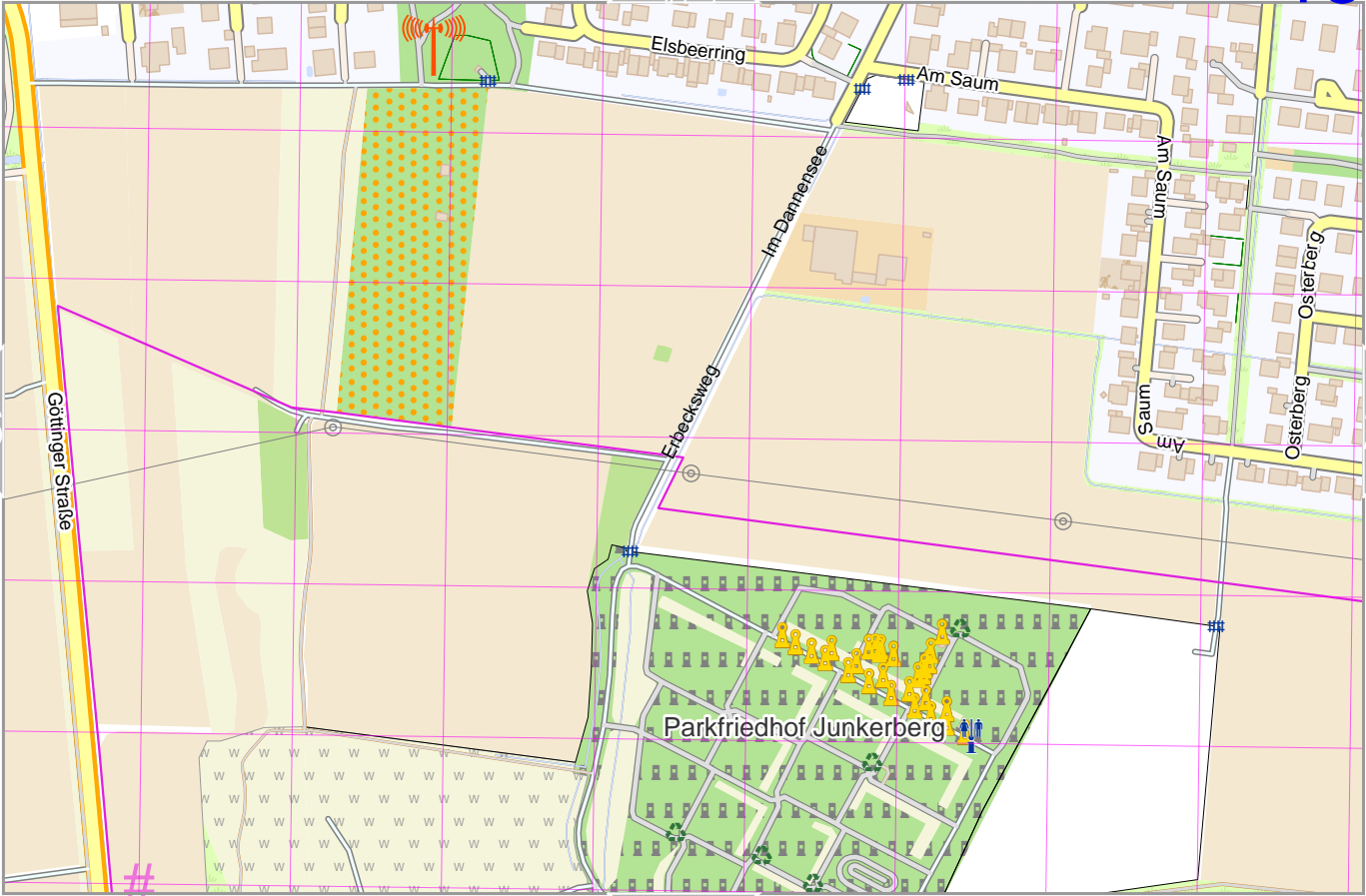
pdfm

105016_Bovenden_9.94611_51.5857_831.pdf

20

Map data © OpenStreetMap contributors

lon 9.92664 lat 51.57784 | nom. scale = 1 / 5000



UTM: 32 U Easting 564.30 km northing 5714.50 km

UTM-Grid-width = 100m

14

Bovenden

14

13

15

21

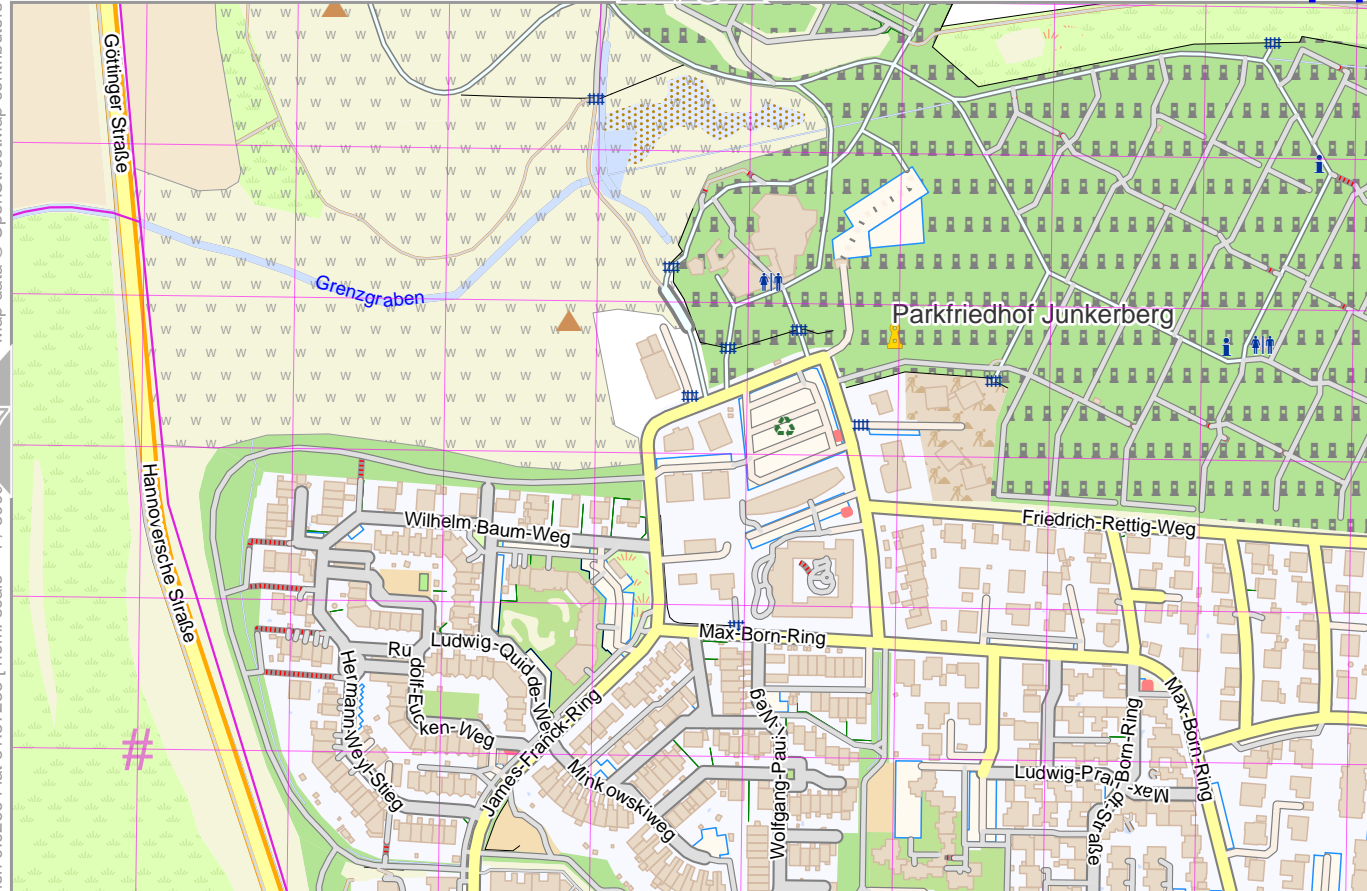
Map data © OpenStreetMap contributors

lon 9.92664 lat 51.57253 | nom. scale = 1 / 5000

lon 9.93963 lat 51.57784

pdfm

105016_Bovenden_9.94611_51.5857_831.pdf

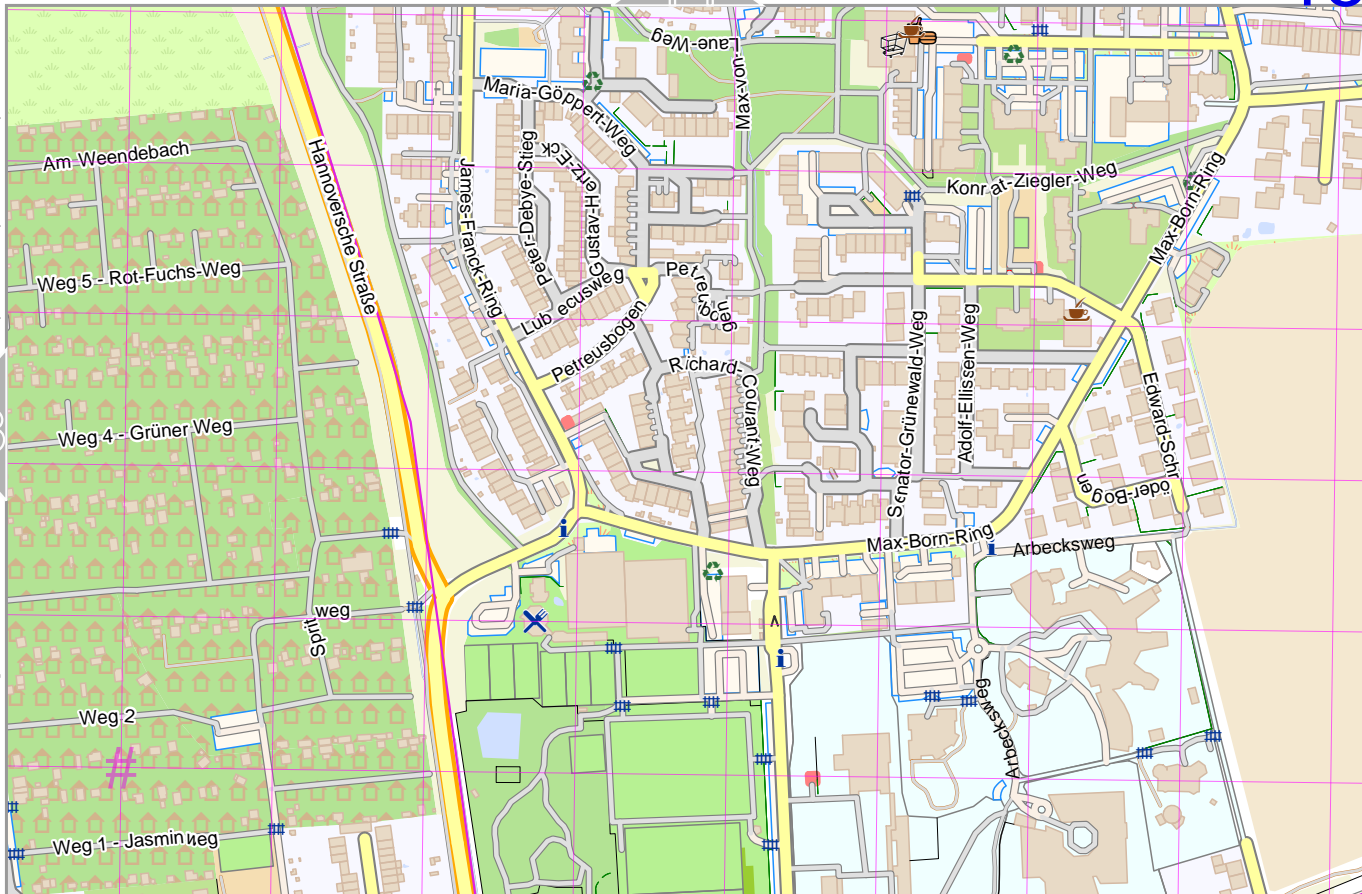


UTM: 32 U easting 564.30 km northing 5714.00 km
 UTM-Grid-width = 100m

Bovenden

Map data © OpenStreetMap contributors

lon 9.92664 lat 51.56723 | nom. scale = 1 / 5000



lon 9.93963 lat 51.57263

pdfm

105016_Bovenden_9.94611_51.5857_831.pdf

UTM: 32 U easting 564.30 km northing 5713.40 km
UTM-Grid-width = 100m

Bovenden

Map data © OpenStreetMap contributors

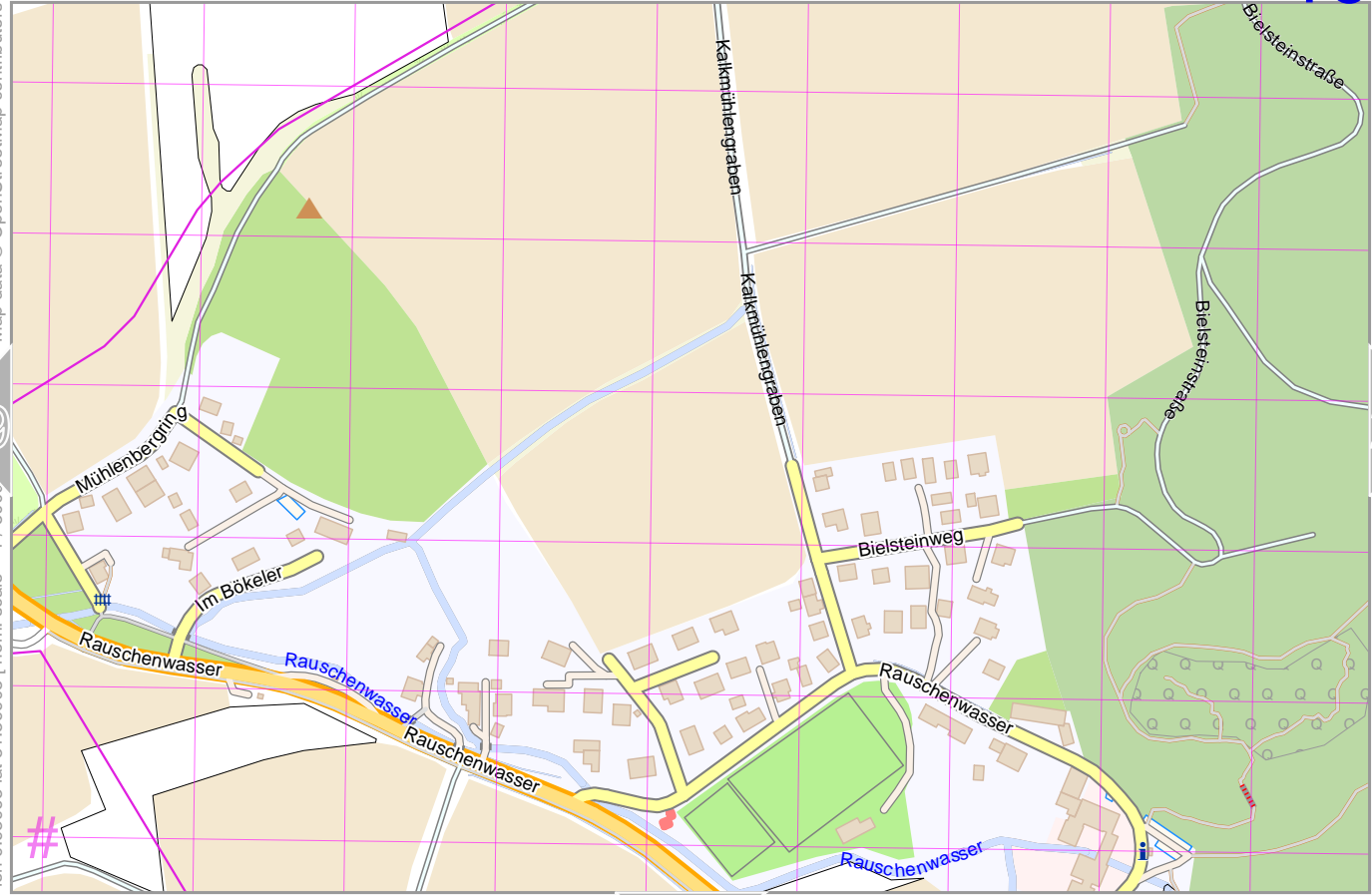
scale = 1 / 5000

lon 9.93963 lat 51.59905

lon 9.95261 lat 51.60435

pdf

105016_Bovenden_9.94611_51.5857_831.pdf



UTM: 32 U easting 565.10 km northing 5716.90 km

UTM-Grid-width = 100m

Bovenden

17

16

18

24

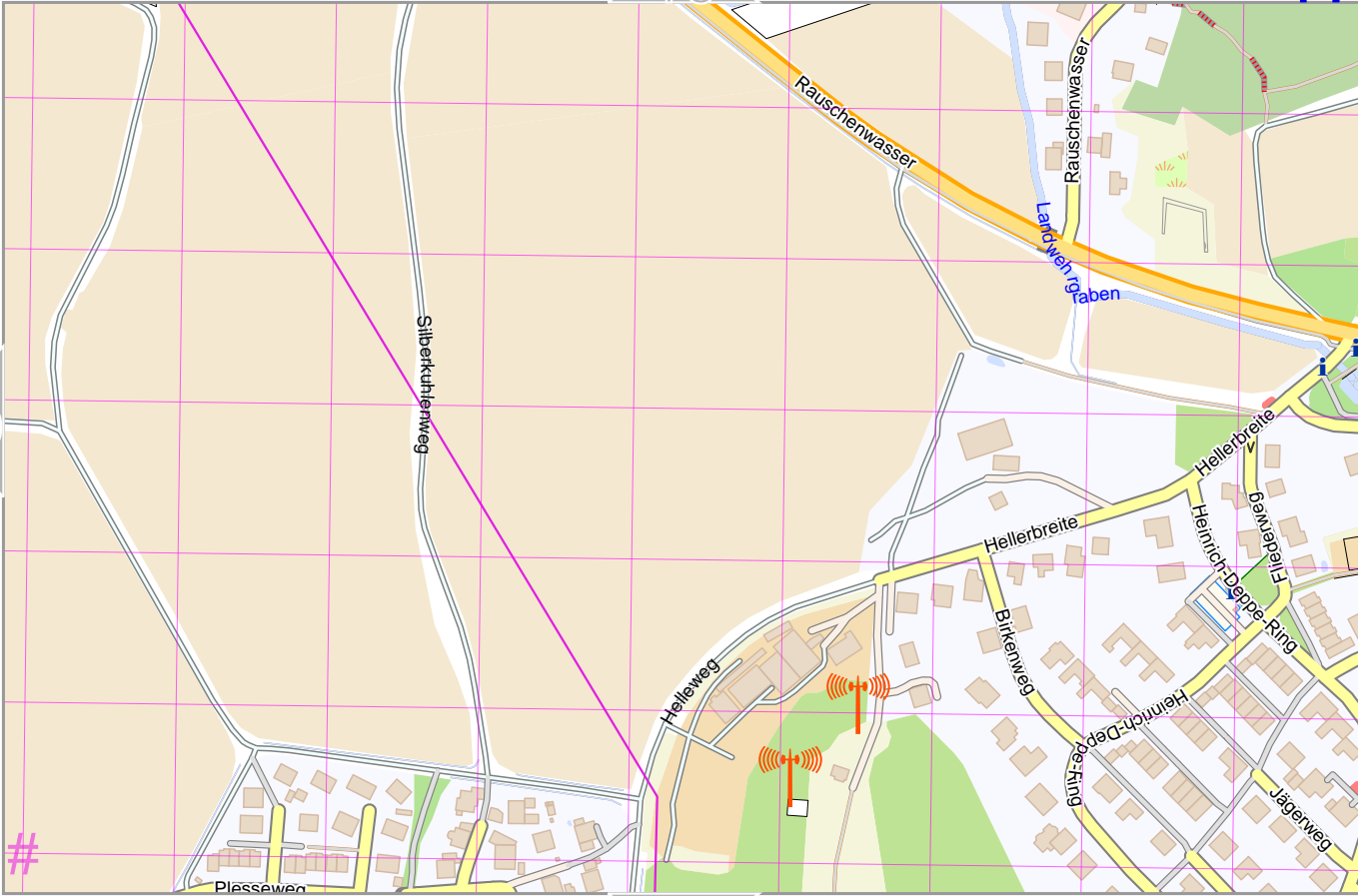
Map data © OpenStreetMap contributors

lon 9.93963 lat 51.59374 | nom. scale = 1 / 5000

lon 9.95261 lat 51.59905

pdfm

105016_Bovenden_9.94611_51.5857_831.pdf



UTM: 32 U easting 565.10 km northing 5716.30 km
 UTM-Grid-width = 100m

Bovenden

18

Map data © OpenStreetMap contributors

lon 9.93963 lat 51.58844 | nom. scale = 1 / 5000

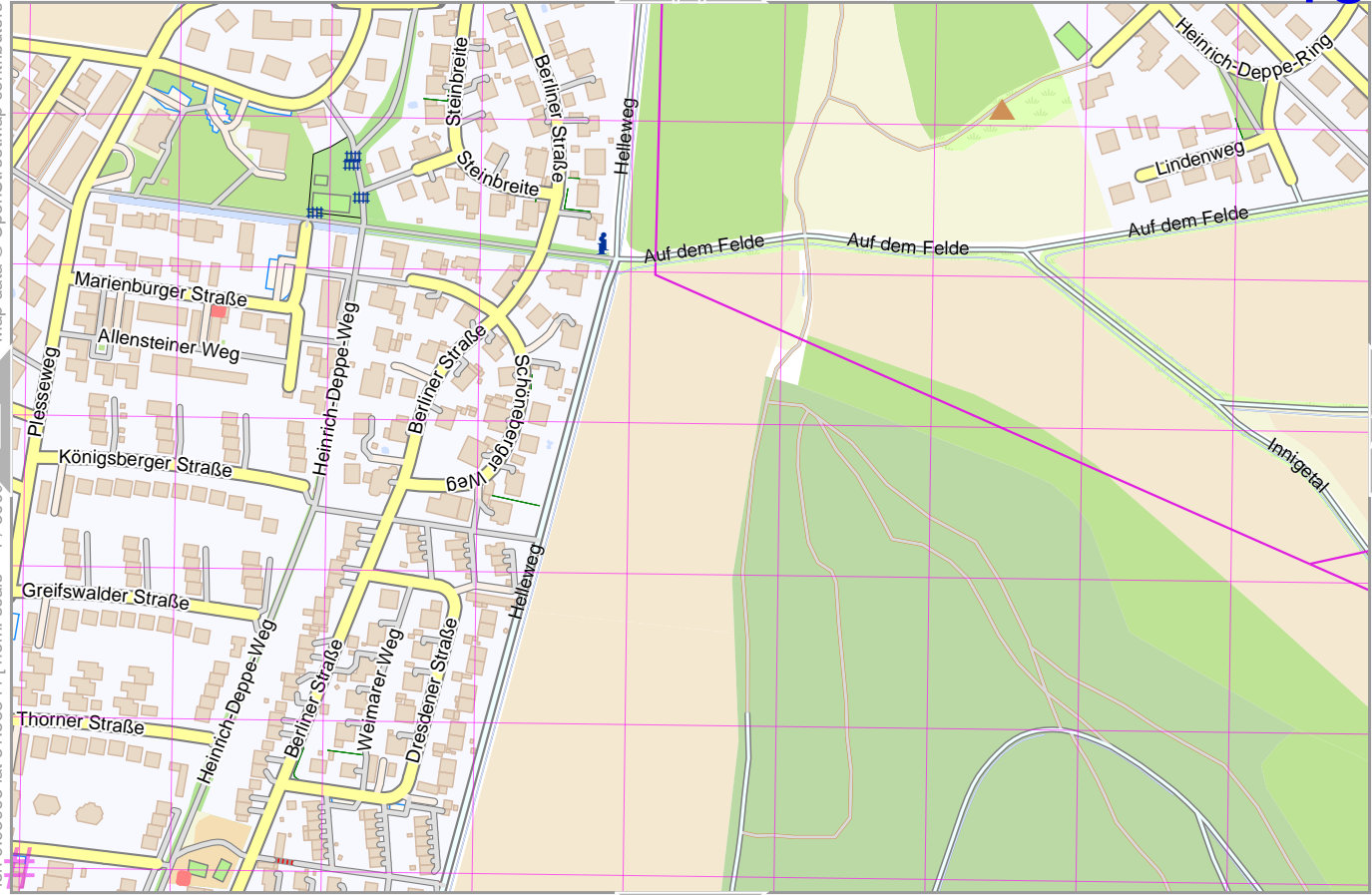
lon 9.95261 lat 51.59374

pdfm

105016_Bovenden_9.94611_51.5857_831.pdf



UTM: 32 U easting 565.10 km northing 5715.70 km
UTM-Grid-width = 100m



Bovenden

19

18

lon 9.95261 lat 51.58944

pdf

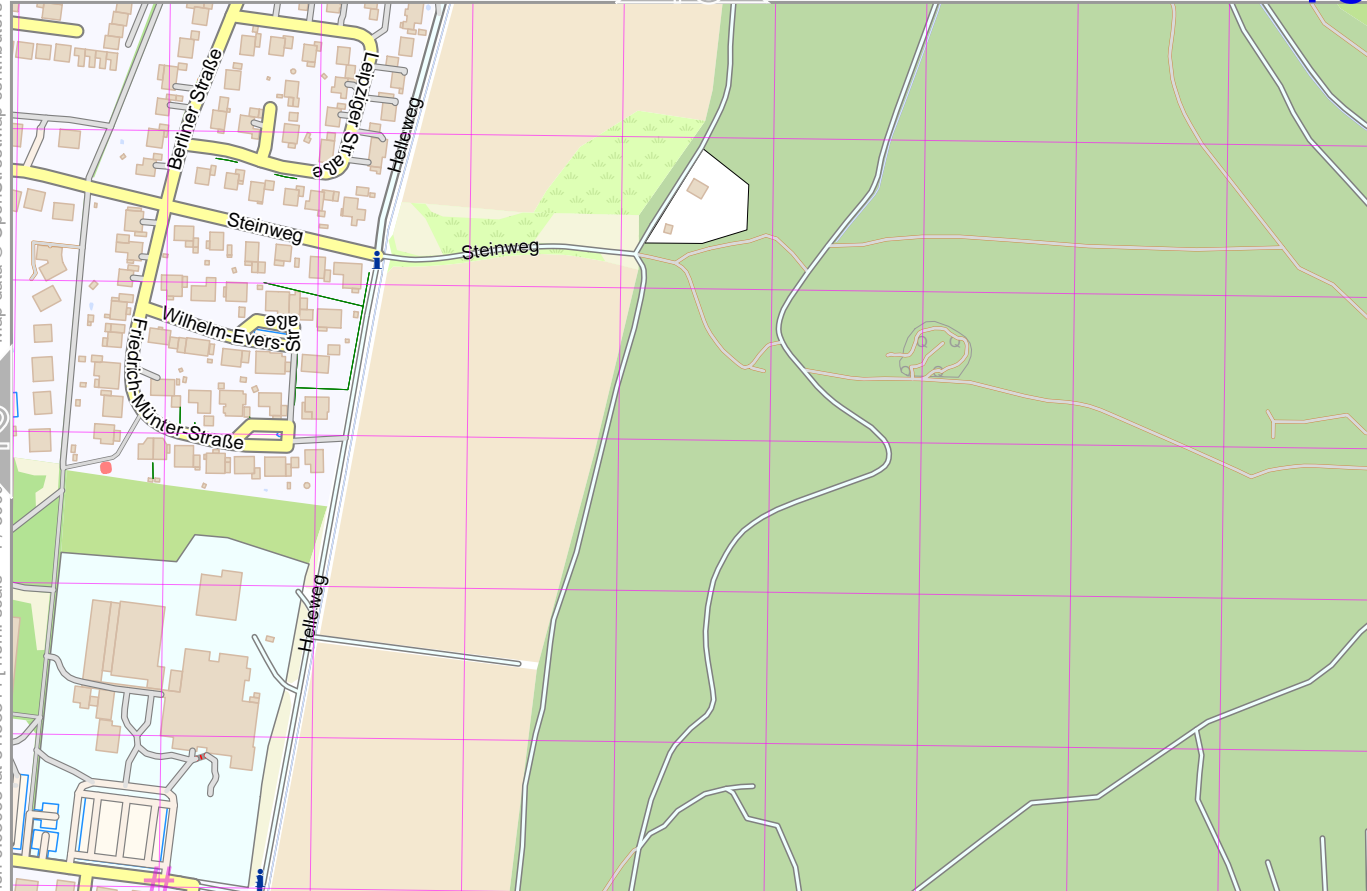
105016_Bovenden_9.94611_51.5857_831.pdf

26

20

Map data © OpenStreetMap contributors

lon 9.93963 lat 51.58314 | nom. scale = 1 / 5000



UTM: 32 U easting 565.20 km northing 5715.10 km
 UTM-Grid-width = 100m

Bovenden

20

19

21

27

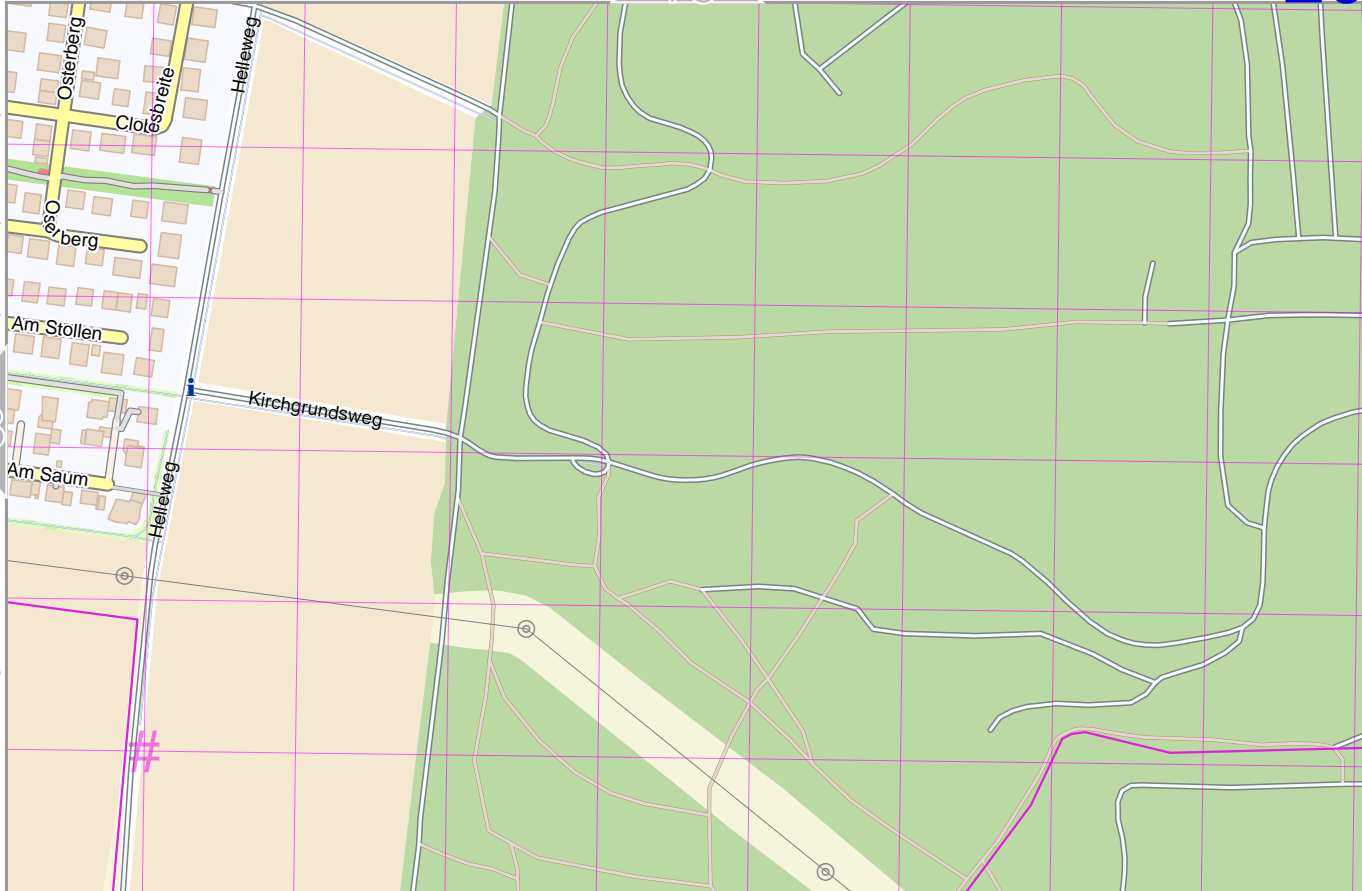
Map data © OpenStreetMap contributors

lon 9.93963 lat 51.57784 | nom. scale = 1 / 5000

lon 9.95261 lat 51.58314

pdf

105016_Bovenden_9.94611_51.5857_831.pdf



UTM: 32 U easting 565.20 km northing 5714.60 km
 UTM-Grid-width = 100m

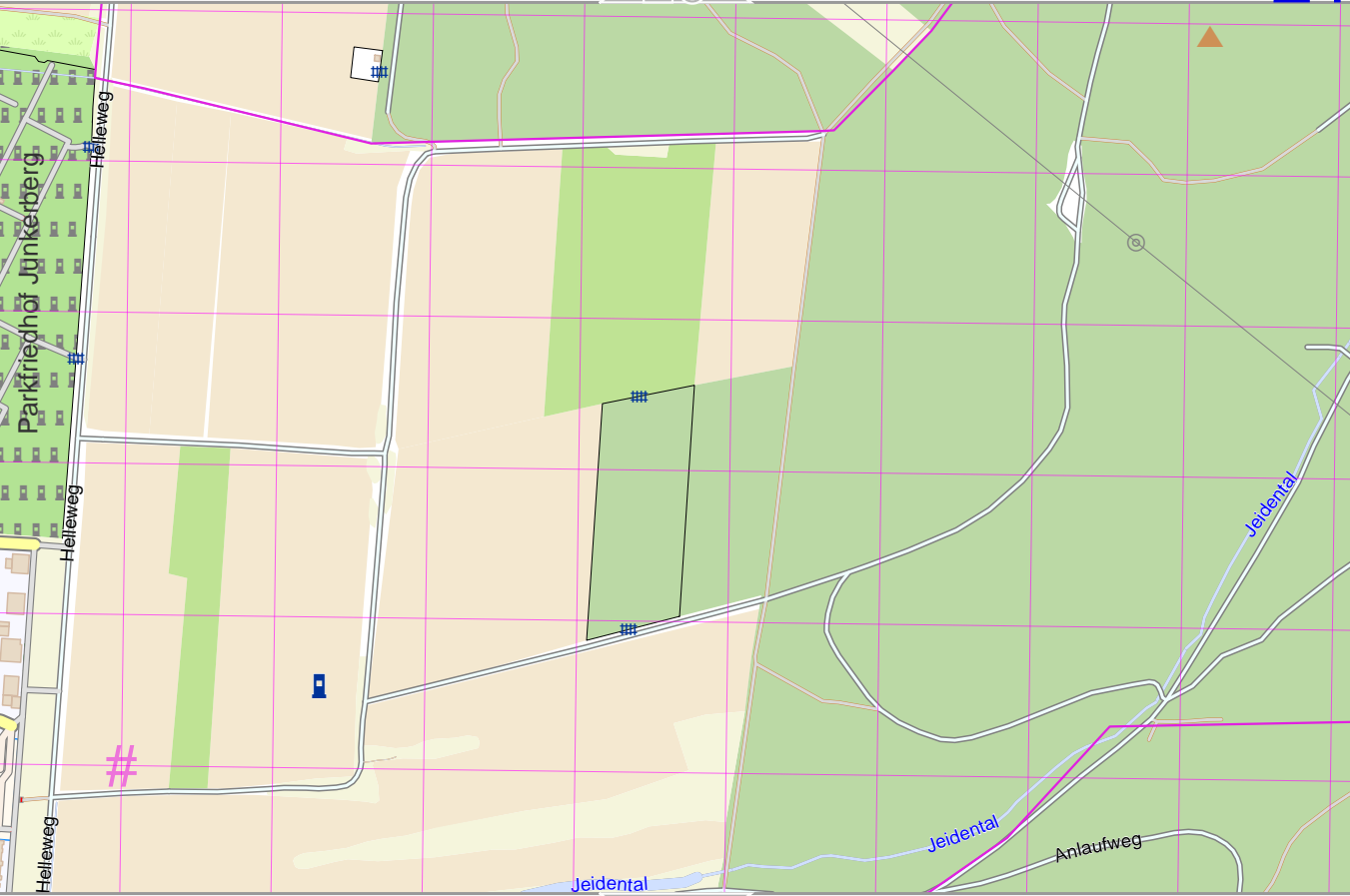
lon 9.95261 lat 51.57784

pdf

105016 Bovenden_9.94611_51.5857_831.pdf

Map data © OpenStreetMap contributors

lon 9.93963 lat 51.57253 | nom. scale = 1 / 5000



UTM: 32 U easting 565.20 km northing 5714.00 km

UTM-Grid-width = 100m

Bovenden

22

21

15

29

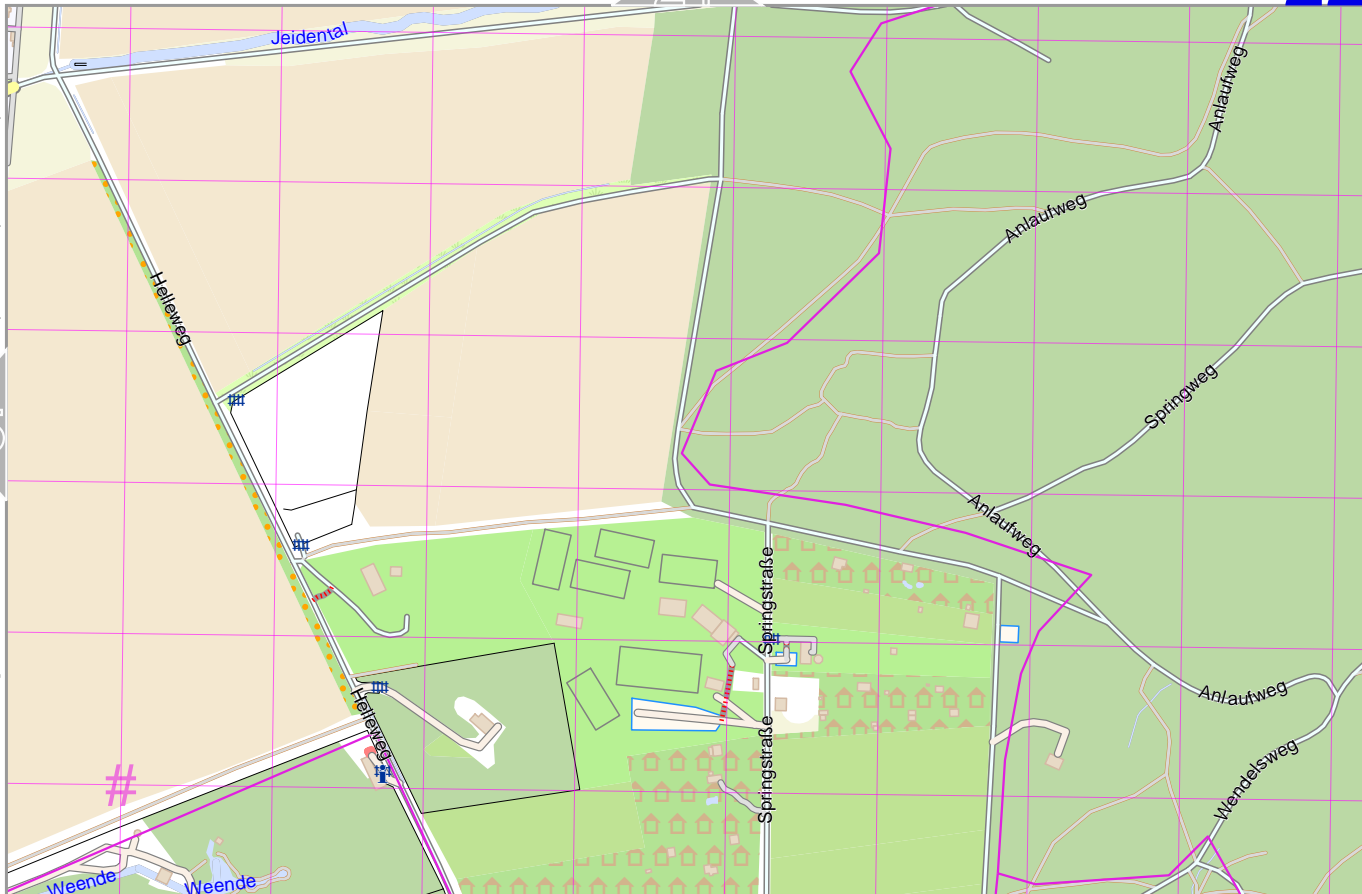
Map data © OpenStreetMap contributors

lon 9.93963 lat 51.56723 | nom. scale = 1 / 5000

lon 9.95261 lat 51.57253

pdfnr

105016_Bovenden_9.94611_51.5857_831.pdf



UTM: 32 U easting 565.20 km northing 5713.40 km
 UTM-Grid-width = 100m

Bovenden

Map data © OpenStreetMap contributors

lon 9.95261 lat 51.59905 | nom. scale = 1 / 5000

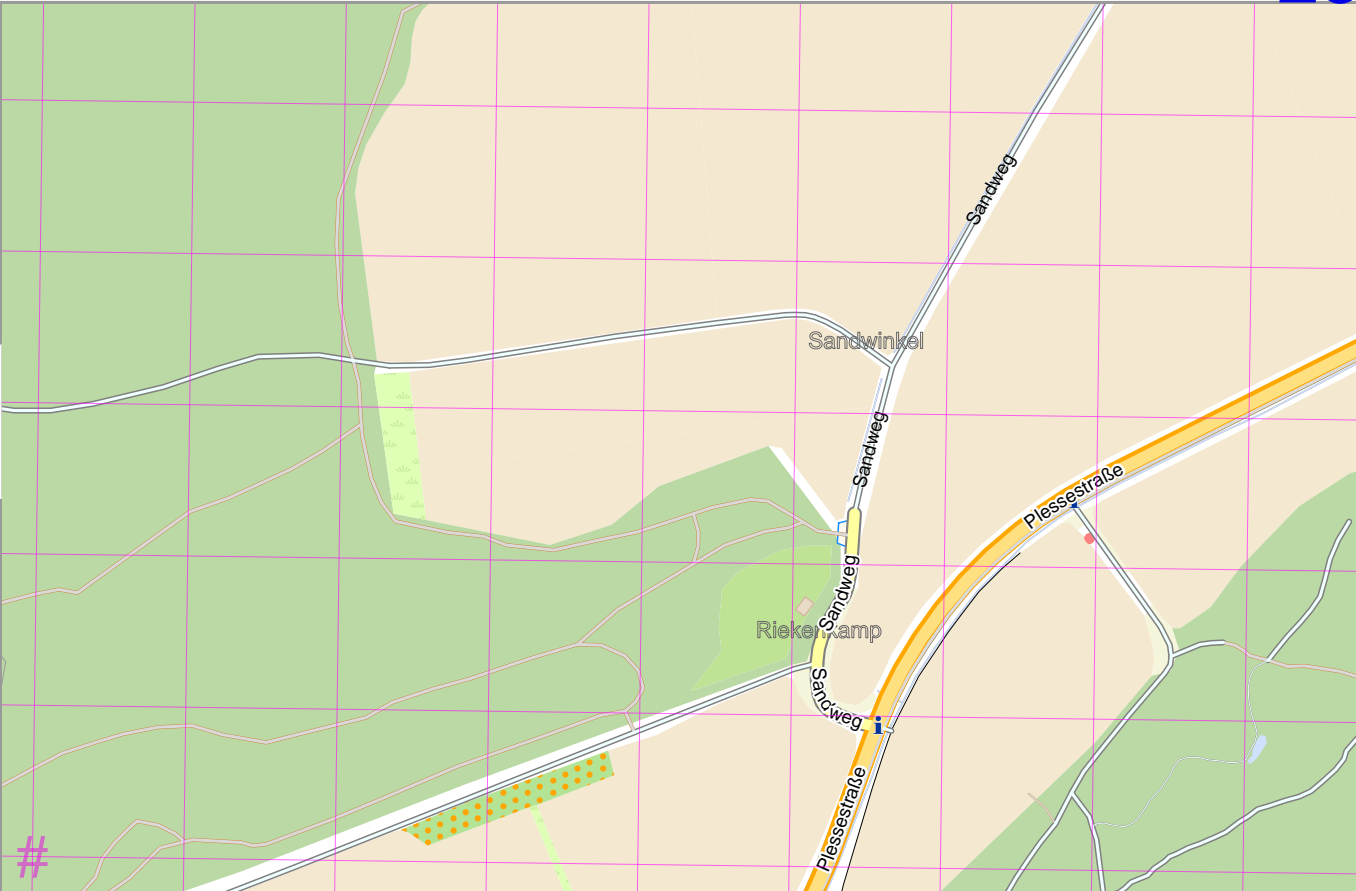
lon 9.96560 lat 51.60435

pdfnr

105016_Bovenden_9.94611_51.5857_831.pdf

16

30



UTM: 32 U easting 566.00 km northing 5716.90 km
UTM-Grid-width = 100m

24

Bovenden

23

lon 9.96560 lat 51.59905

pdfm

31

105016 Bovenden_9.94611_51.5857_831.pdf

Map data © OpenStreetMap contributors

lon 9.95261 lat 51.59374 | nom. scale = 1 / 5000



UTM: 32 U easting 566.00 km northing 5716.30 km
 UTM-Grid-width = 100m

25

Map data © OpenStreetMap contributors

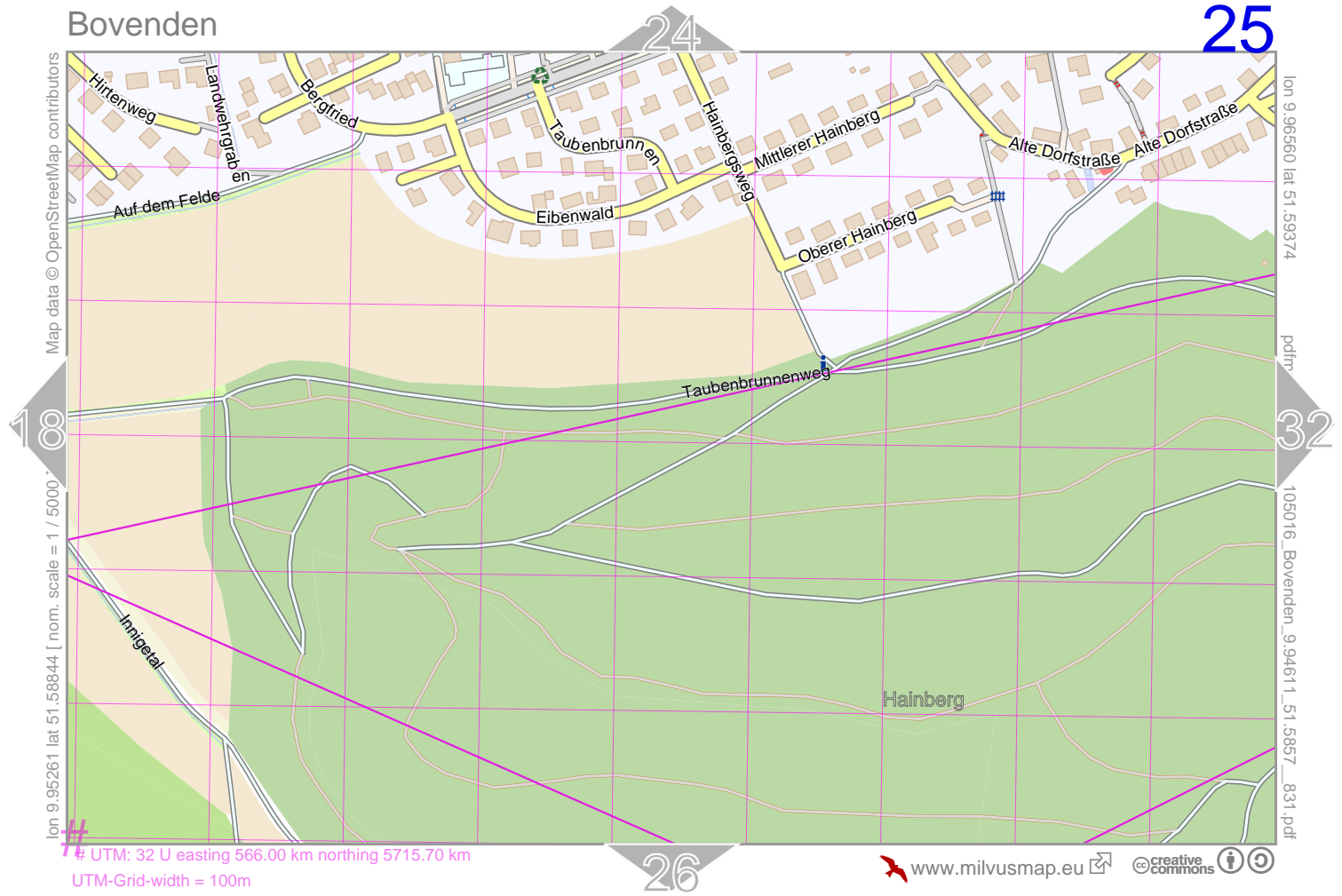
lon 9.95261 lat 51.58844 | nom. scale = 1 / 5000

lon 9.96560 lat 51.59374

pdfm

105016_Bovenden_9.94611_51.5857_831.pdf

UTM: 32 U easting 566.00 km northing 5715.70 km
UTM-Grid-width = 100m



Bovenden

26

25

27

33

Map data © OpenStreetMap contributors

lon 9.95261 lat 51.58314 | nom. scale = 1 / 5000

lon 9.96560 lat 51.58944

pdf#

105016_Bovenden_9.94611_51.5857_831.pdf

Steinweg

Steinweg

Steinweg

Weender Weg

Weender Weg

#

#

UTM: 32 U easting 566.10 km northing 5715.20 km

UTM-Grid-width = 100m



Bovenden

27

26

20

34

28

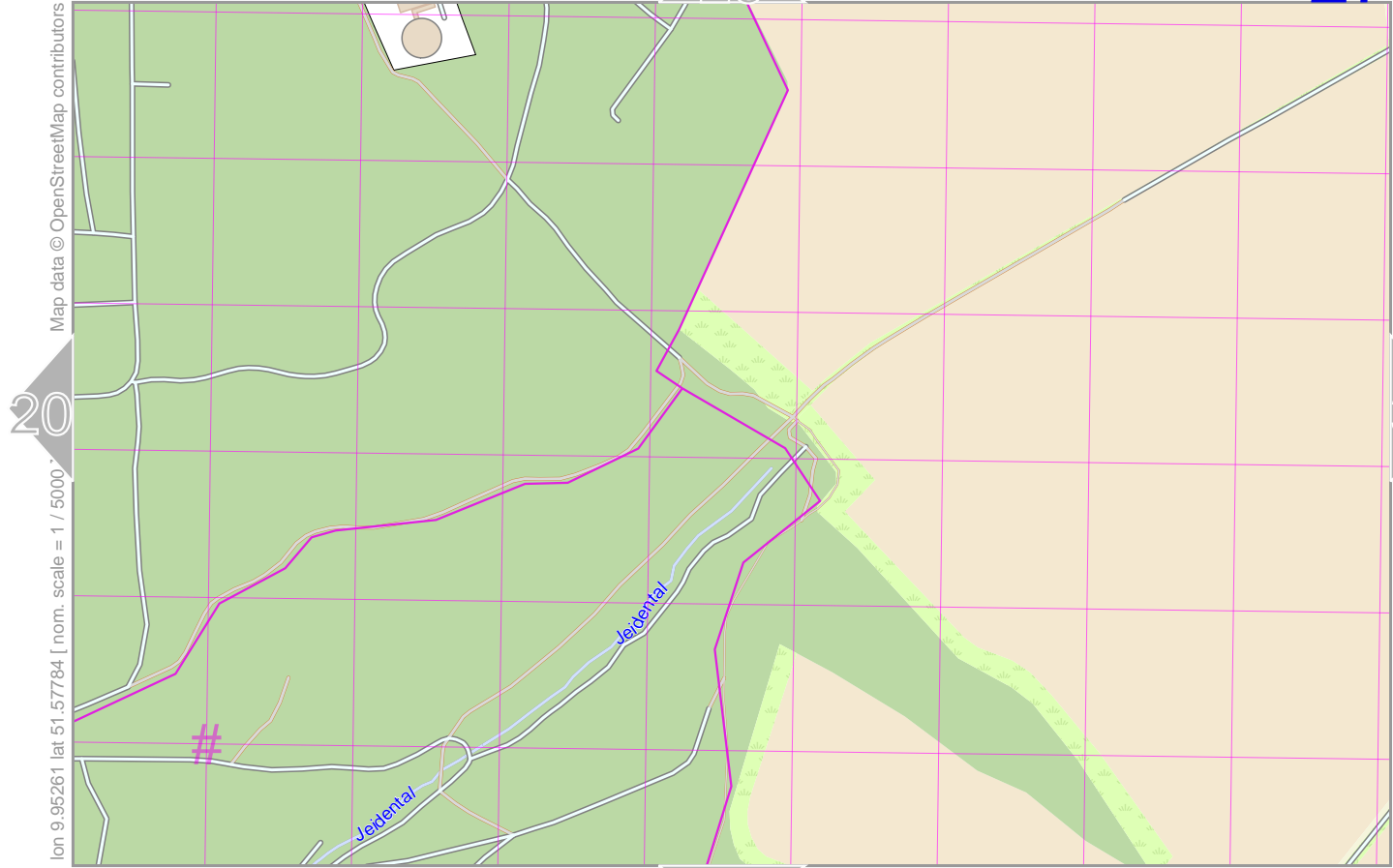
Map data © OpenStreetMap contributors

lon 9.95261 lat 51.57784 | nom. scale = 1 / 5000

lon 9.96560 lat 51.58314

pdf

105016_Bovenden_9.94611_51.5857_831.pdf



UTM: 32 U easting 566.10 km northing 5714.60 km
UTM-Grid-width = 100m

Bovenden

28

27

21

35

29

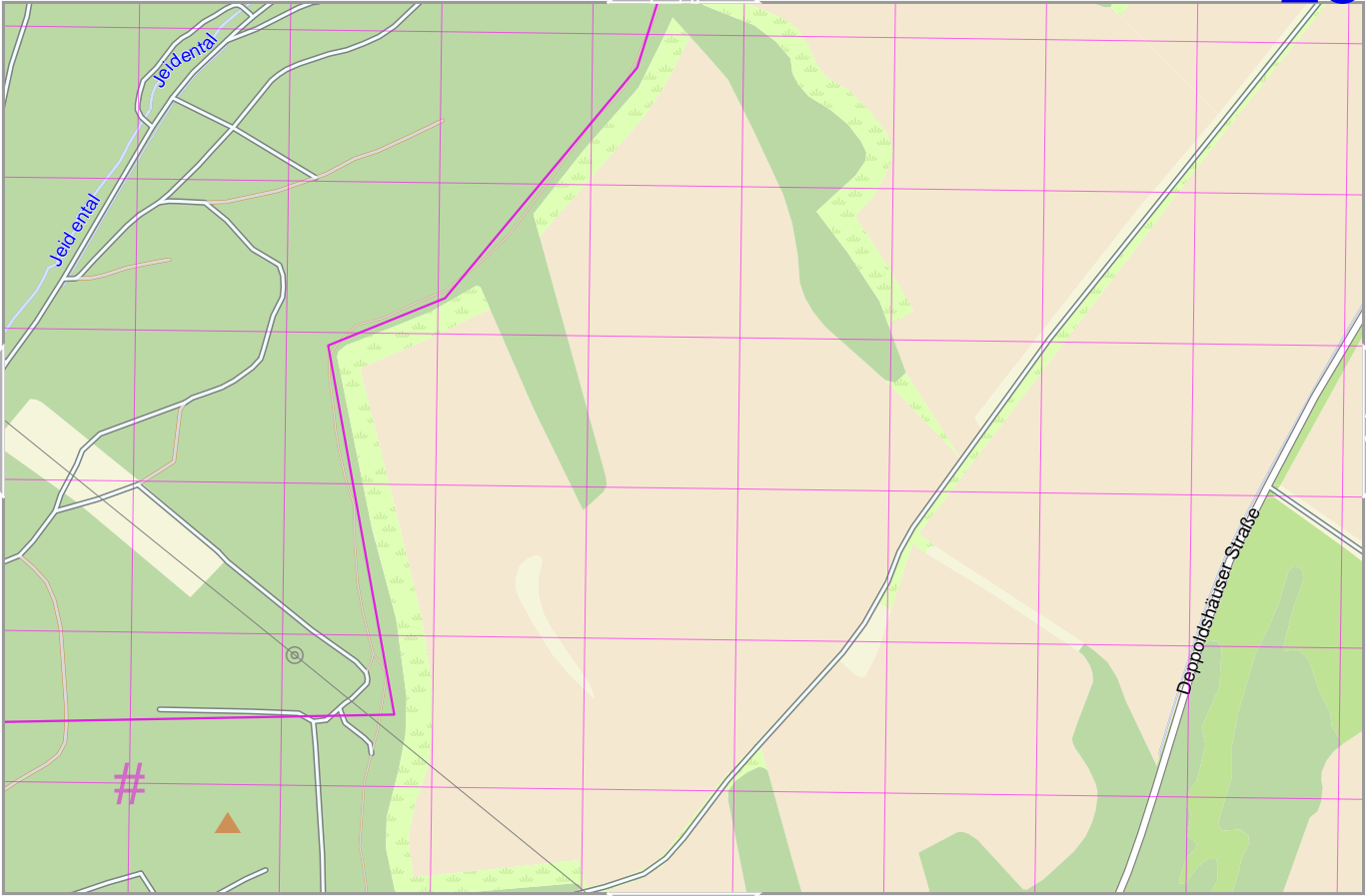
Map data © OpenStreetMap contributors

lon 9.95261 lat 51.57253 | nom. scale = 1 / 5000

lon 9.96560 lat 51.57784

pdf

105016_Bovenden_9.94611_51.5857_831.pdf



UTM: 32 U easting 566.10 km northing 5714.00 km
 UTM-Grid-width = 100m

Bovenden

29

28

22

36

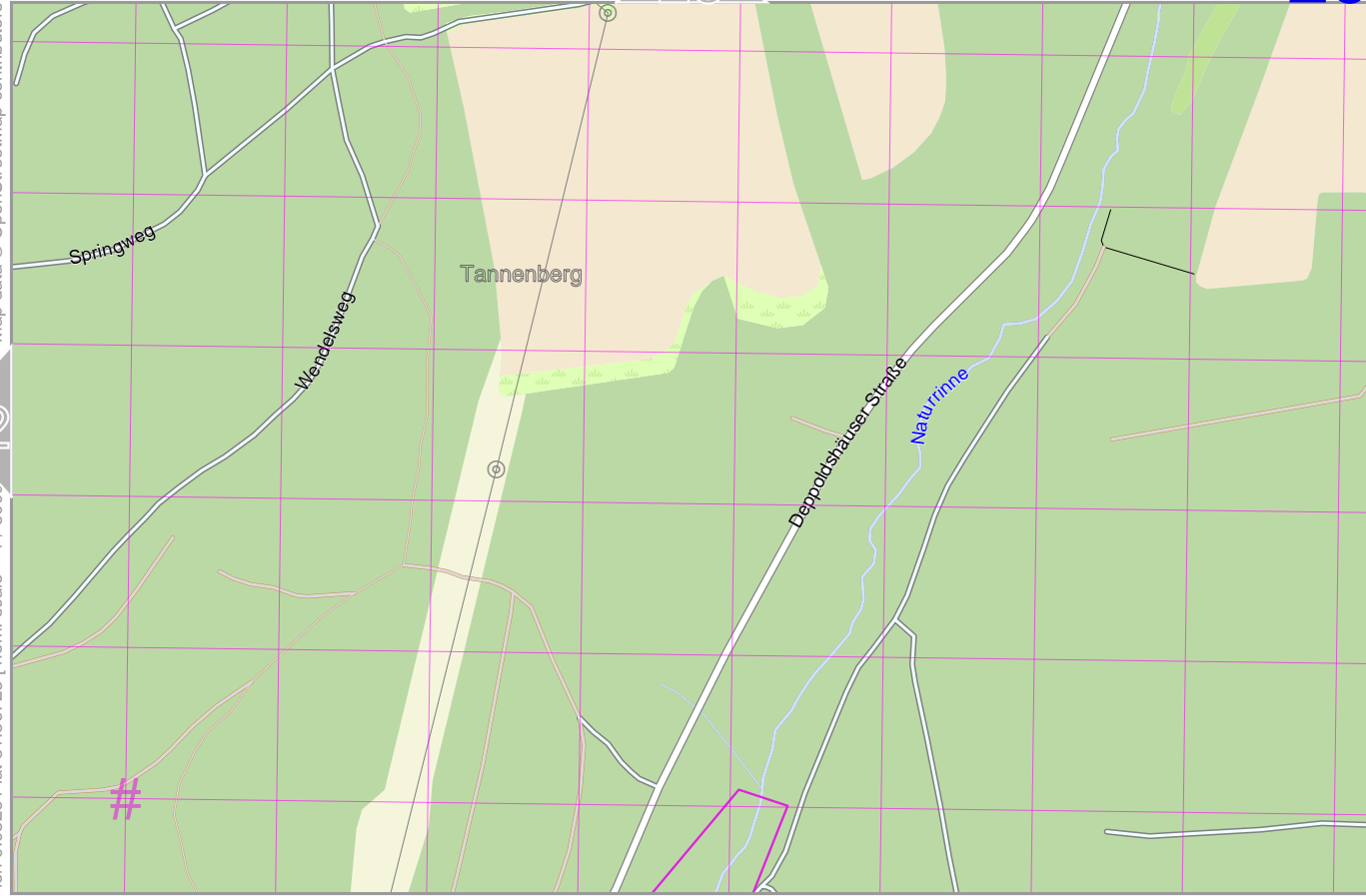
Map data © OpenStreetMap contributors

lon 9.95261 lat 51.56723 | nom. scale = 1 / 5000

lon 9.96560 lat 51.57263

pdfnr

105016_Bovenden_9.94611_51.5857_831.pdf



UTM: 32 U easting 566.10 km northing 5713.40 km
UTM-Grid-width = 100m

Bovenden

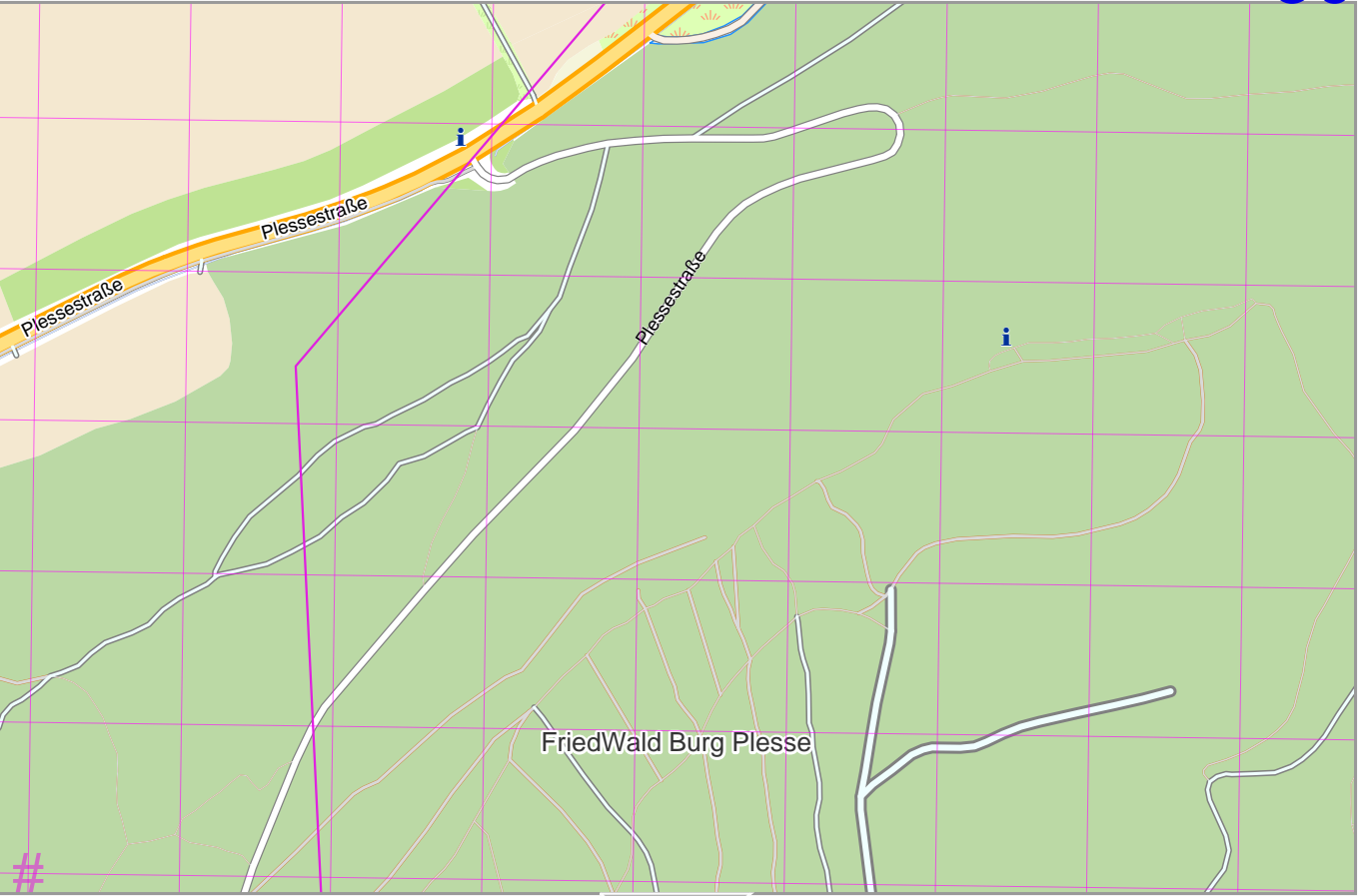
Map data © OpenStreetMap contributors

lon 9.97858 lat 51.60435

pdfmap_20240811_105016_Bovenden_9.94611_51.5857_831.pdf

23

lon 9.96560 lat 51.59905 | nom. scale = 1 / 5000



UTM: 32 U easting 566.90 km northing 5716.90 km
UTM-Grid-width = 100m

31

Bovenden

31

30

32

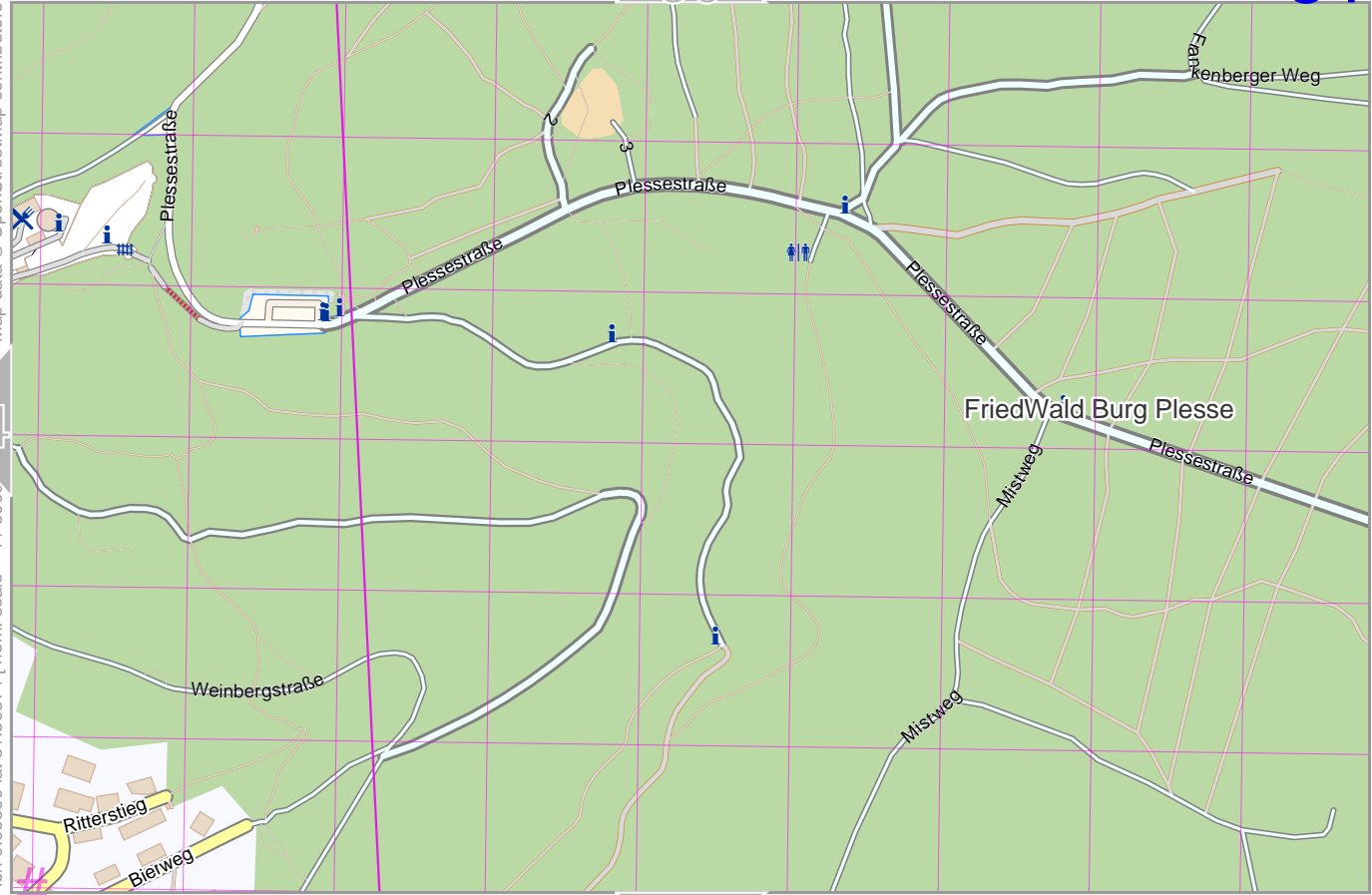
24

Map data © OpenStreetMap contributors

lon 9.96560 lat 51.59374 | nom. scale = 1 / 5000

lon 9.97868 lat 51.59905

pdfmap_20240811_105016_Bovenden_9.94611_51.5857_831.pdf



#UTM: 32 U easting 566.90 km northing 5716.30 km

UTM-Grid-width = 100m

Bovenden

32

31

25

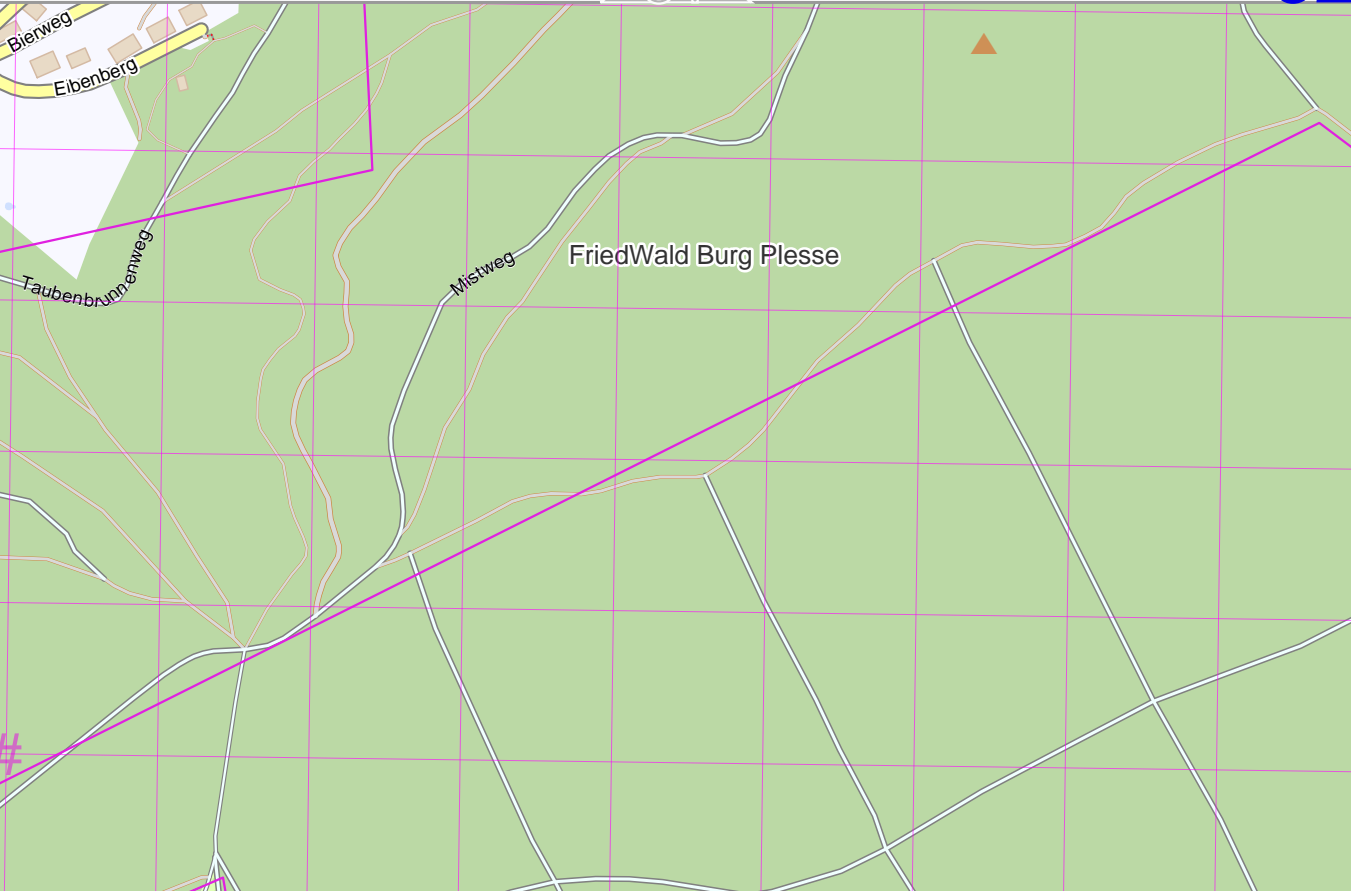
33

Map data © OpenStreetMap contributors

lon 9.96560 lat 51.58844 | nom. scale = 1 / 5000

lon 9.97858 lat 51.59374

pdfmap_20240811_105016_Bovenden_9.94611_51.5857_831.pdf



UTM: 32 U easting 566.90 km northing 5715.80 km
 UTM-Grid-width = 100m

Bovenden

32

33

26

Map data © OpenStreetMap contributors

lon 9.96560 lat 51.56314 | nom. scale = 1 / 5000

lon 9.97858 lat 51.58844

pdfmap_20240811_105016_Bovenden_9.94611_51.5857_831.pdf

Dengoldshausen
Dengoldshausener
Dengoldshausener

Tannenhaiweg

UTM: 32 U easting 567.00 km northing 5715.20 km
UTM-Grid-width = 100m

34

Bovenden

34

33

27

35

Map data © OpenStreetMap contributors

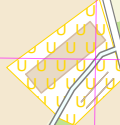
lon 9.96560 lat 51.57784 | nom. scale = 1 / 5000

lon 9.97858 lat 51.58314

pdfmap_20240811_105016_Bovenden_9.94611_51.5857_831.pdf

Deppoldhäuser Straße

Wolfsackergrund



#

UTM: 32 U easting 567.00 km northing 5714.60 km
UTM-Grid-width = 100m

Bovenden

35

34

36

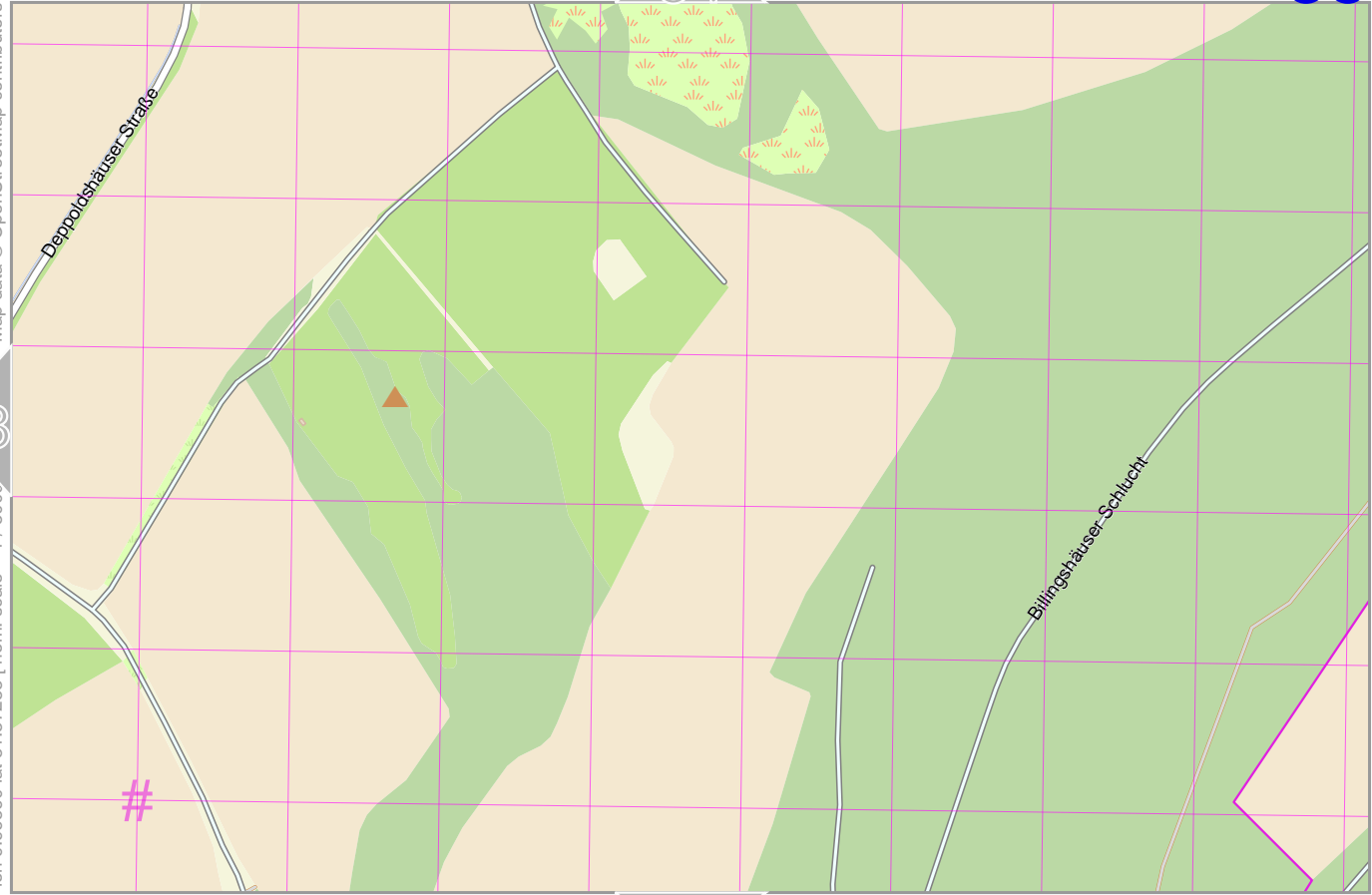
28

Map data © OpenStreetMap contributors

lon 9.96560 lat 51.57253 | nom. scale = 1 / 5000

lon 9.97858 lat 51.57784

pdfmap_20240811_105016_Bovenden_9.94611_51.5857_831.pdf



UTM: 32 U easting 567.00 km northing 5714.00 km
 UTM-Grid-width = 100m

Bovenden

35

36

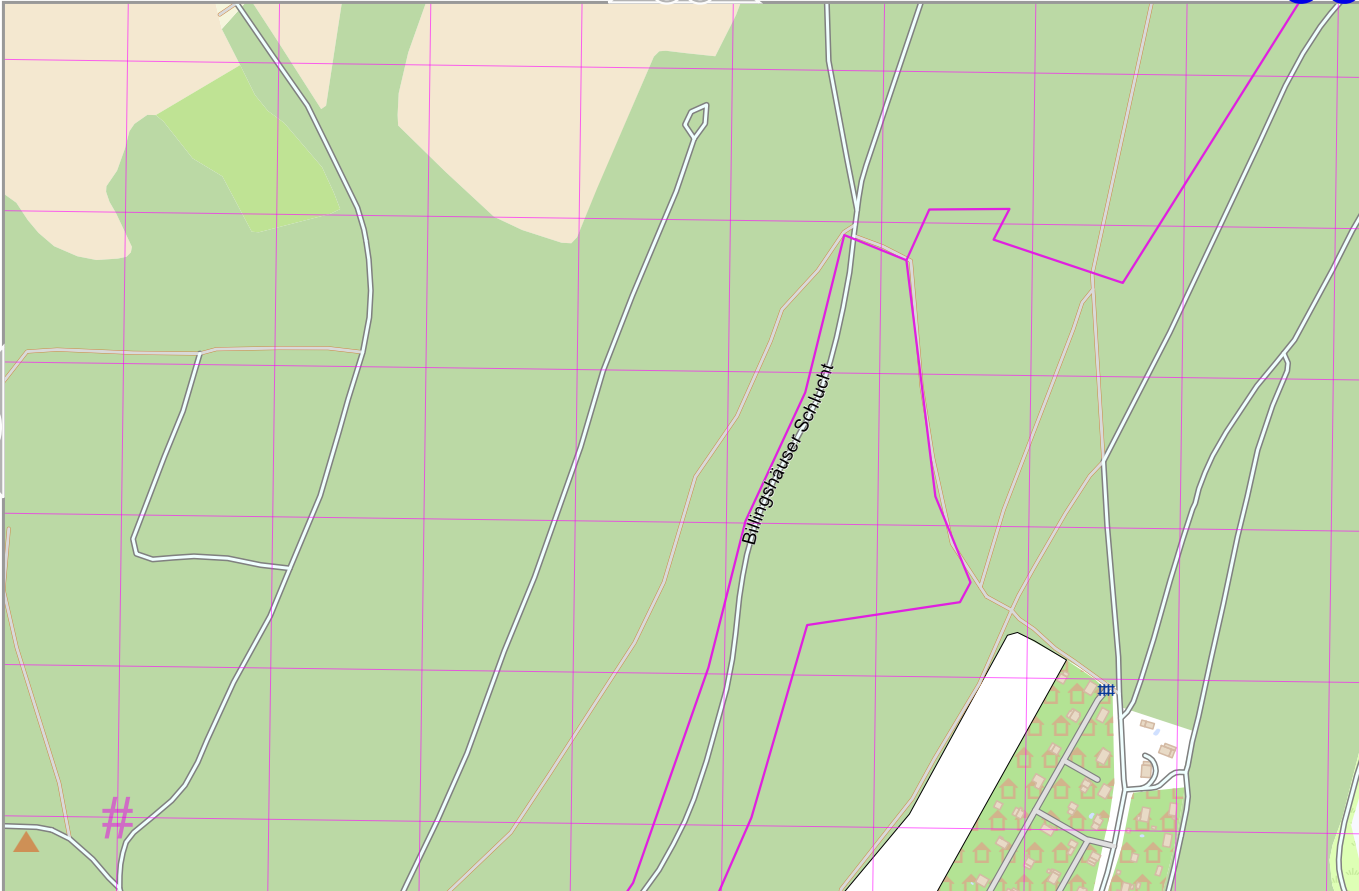
20

Map data © OpenStreetMap contributors

lon 9.96560 lat 51.56723 | nom. scale = 1 / 5000

lon 9.97858 lat 51.57253

pdfmap_20240811_105016_Bovenden_9.94611_51.5857_831.pdf



UTM: 32 U easting 567.00 km northing 5713.40 km
UTM-Grid-width = 100m