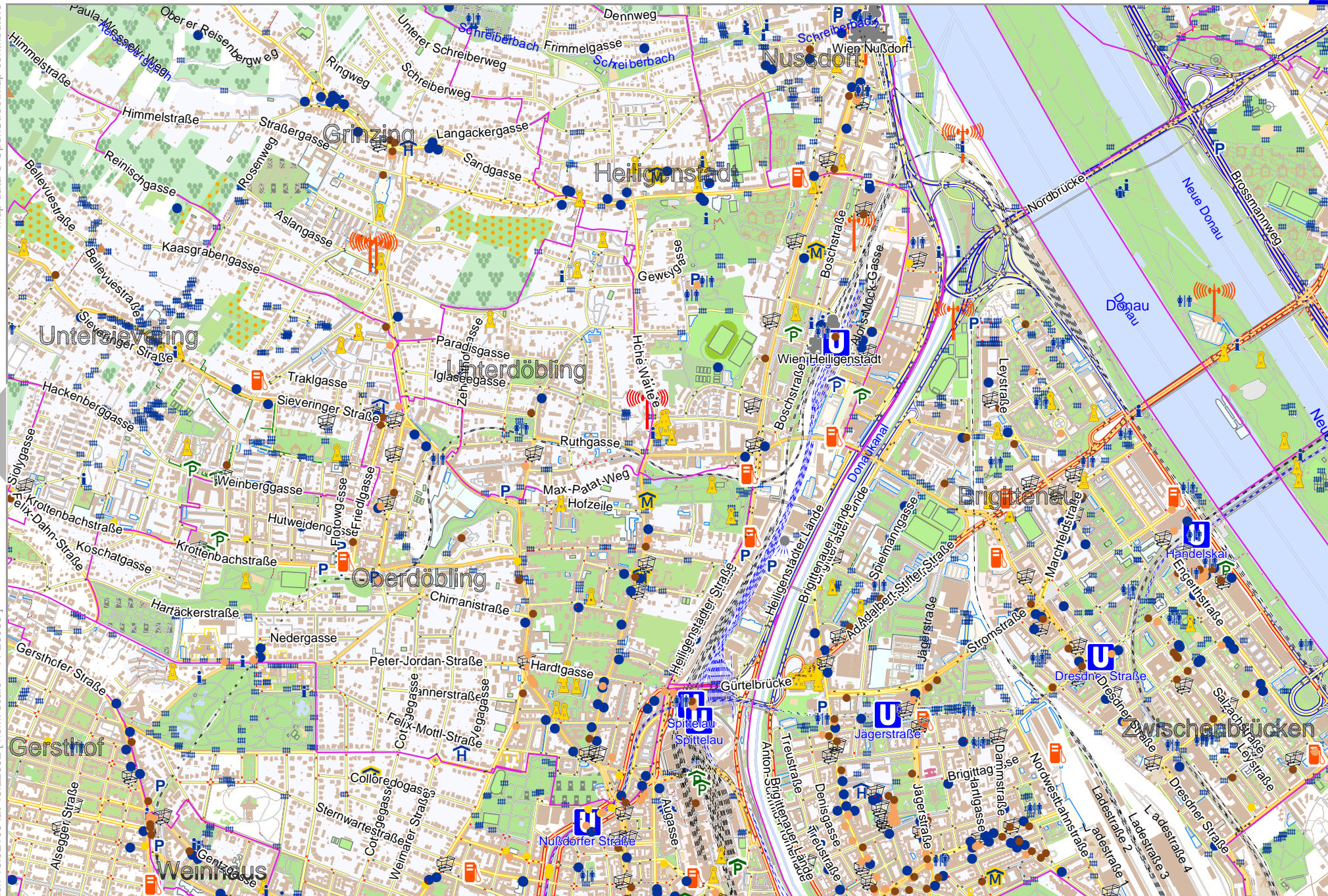


Map data © OpenStreetMap contributors

lon 16.392891 lat 48.26090



lon 16.32106 lat 48.22852 [nom. scale = 1 / 20000]

pdfmap: 20240801_144301_Wien_2024_16.3928_48.1961_205.pdf

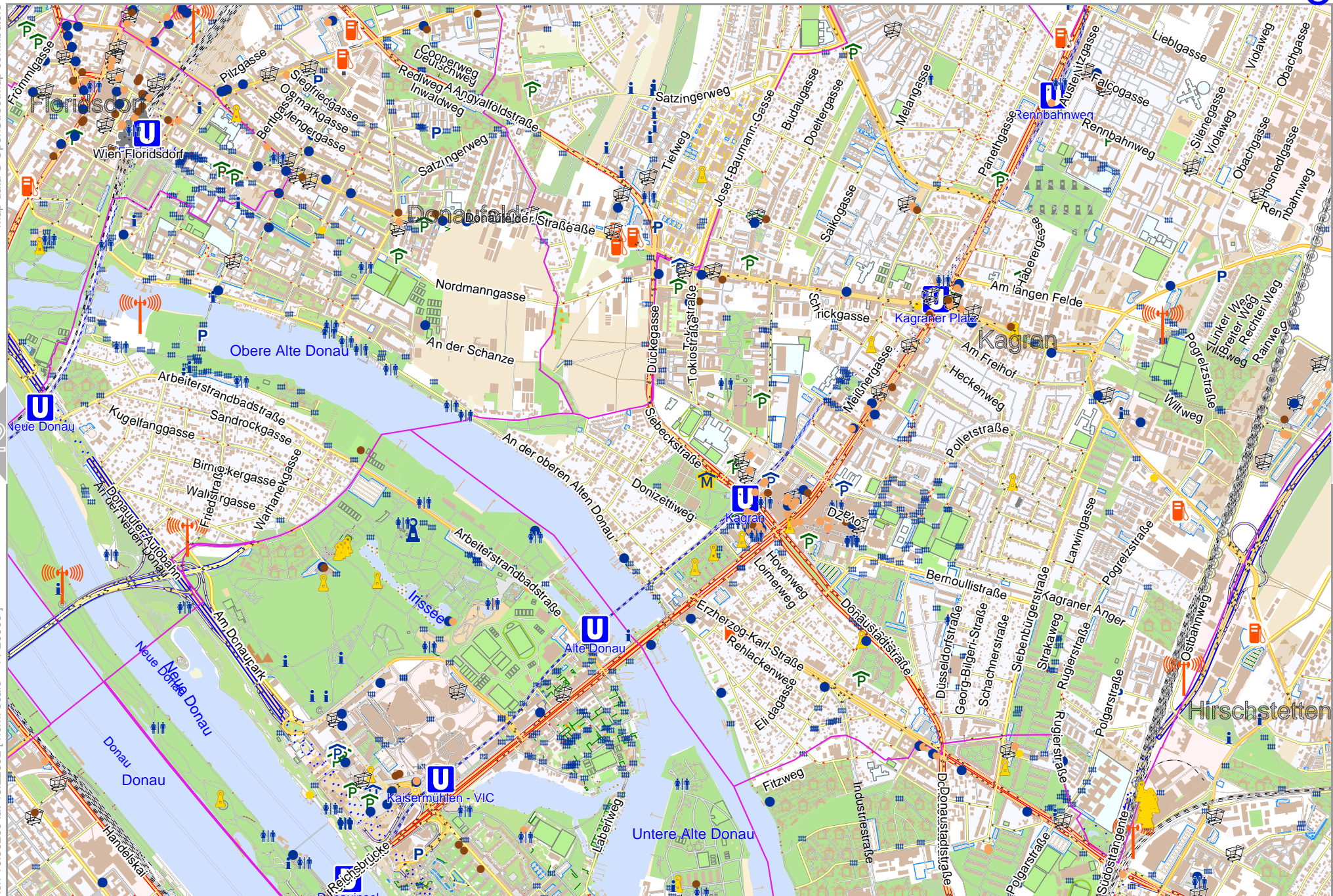
0 100 m 1000 m 2000 m

Map data © OpenStreetMap contributors

lon 16.39289 lat 48.22852 [nom. scale = 1 / 20000]

lon 16.46472 lat 48.26090

pdfmap_20240801_144301_Wien_2024_16.39289_48.1961_205.pdf



0 100 m 1000 m 2000 m

Map data © OpenStreetMap contributors

lon 16.46472 lat 48.22852 [nom. scale = 1 / 20000]

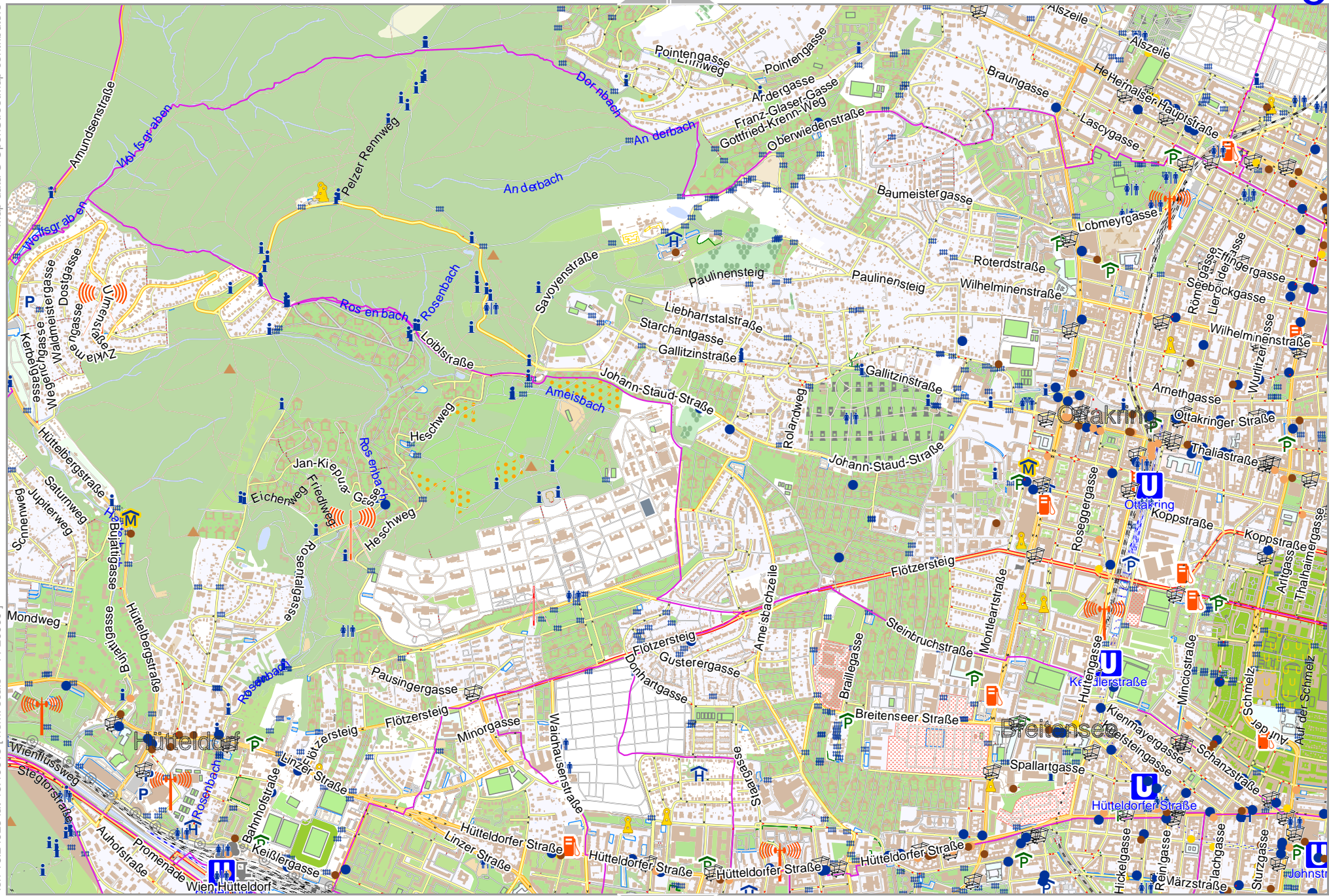


lon 16.53655 lat 48.26090

pdfmap_20240801_144301_Wien_2024_163928_481961_205.pdf

Map data © OpenStreetMap contributors

lon 16.24923 lat 48.19615 [nom. scale = 1 / 20000]



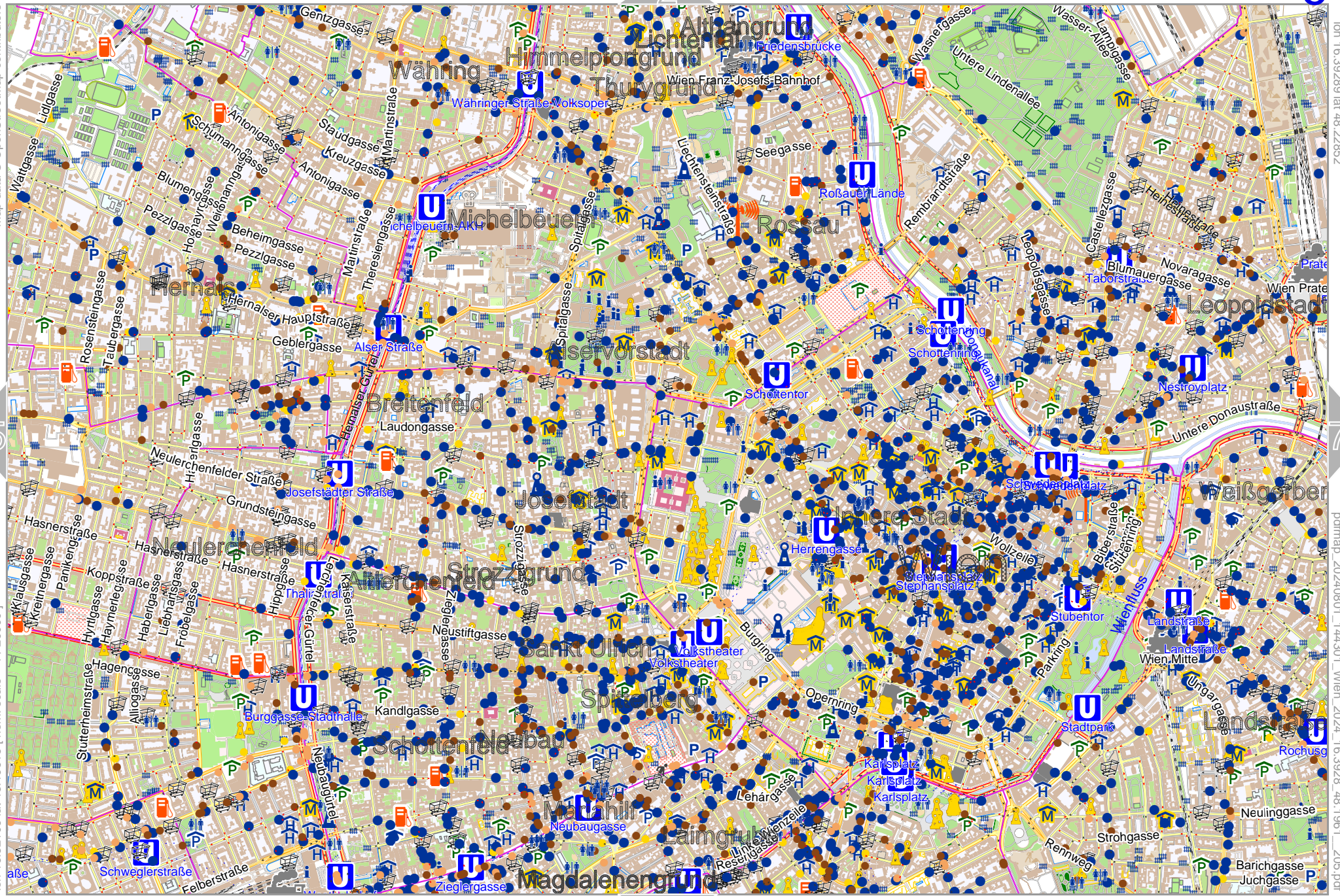
0 100 m 1000 m 2000 m

lon 16.32106 lat 48.22852

pdfmap_20240801_144301_Wien_2024_16.3928_48.1961_205.pdf

Map data © OpenStreetMap contributors

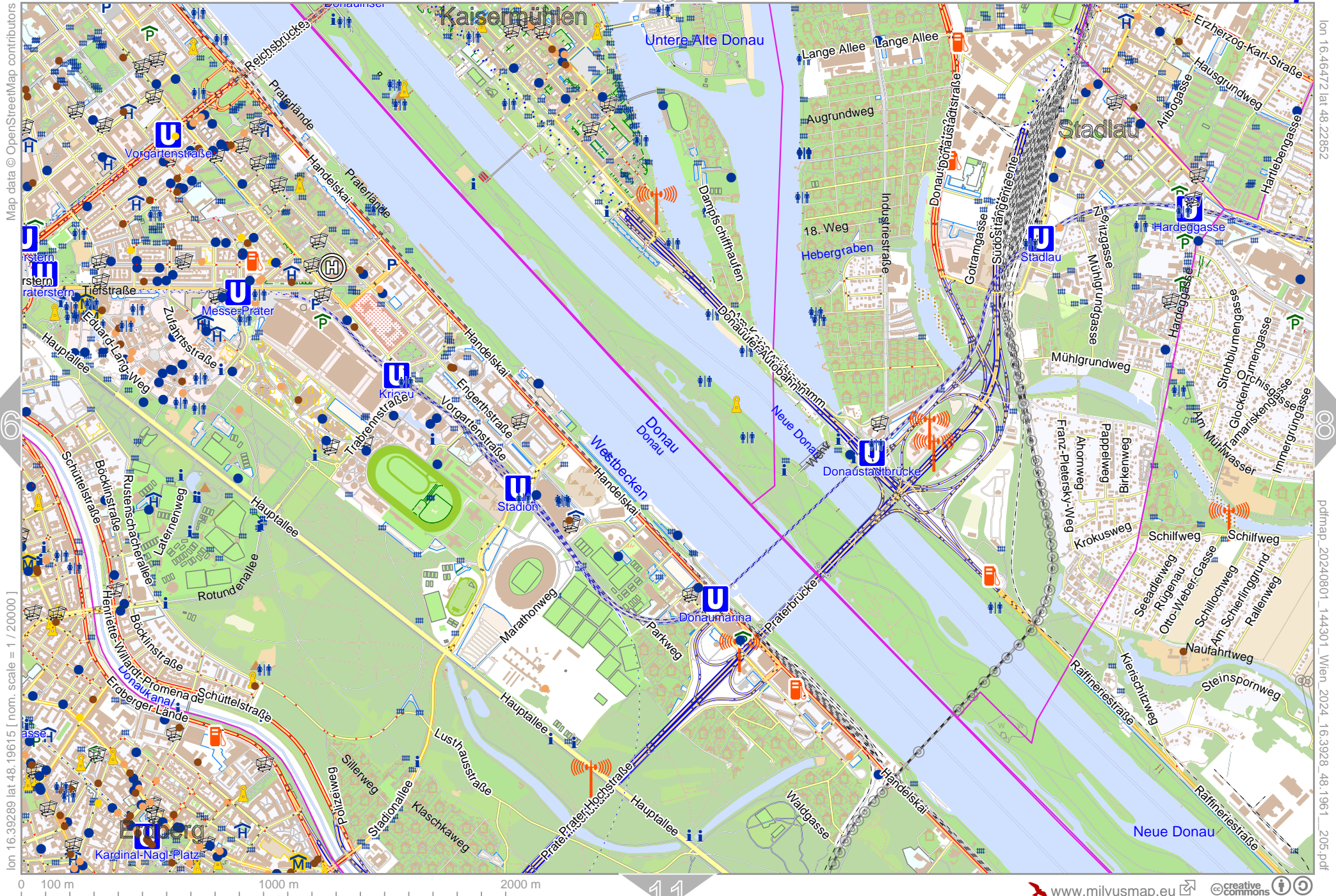
lon: 16.32106 lat: 48.19615 [nom. scale = 1 / 200000]



0 100 m 1000 m 2000 m

pdfmap: 20240801_144301_Wien_2024_163928_481961_205.pdf

lon: 16.39289 lat: 48.22852



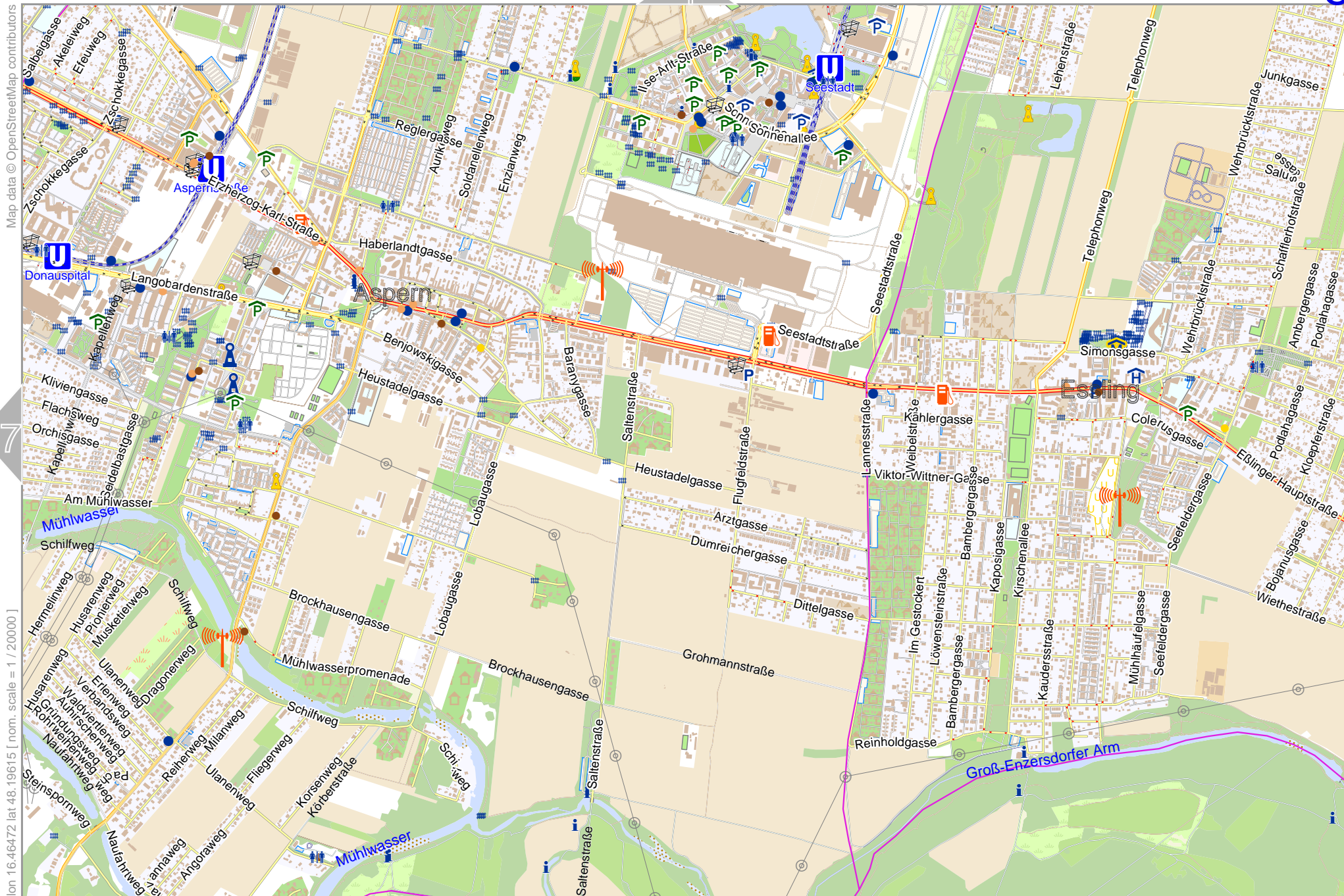
Map data © OpenStreetMap contributors

[lon 16.39289 lat 48.19615 [nom. scale = 1 / 20000]]

lon 16.46472 lat 48.22852

pdfmap: 20240801_144301_Wien_2024_163928_48_1961_205.pdf

0 100 m 1000 m 2000 m



Map data © OpenStreetMap contributors

lon 16.46472 lat 48.19615 [nom. scale = 1 / 20000]

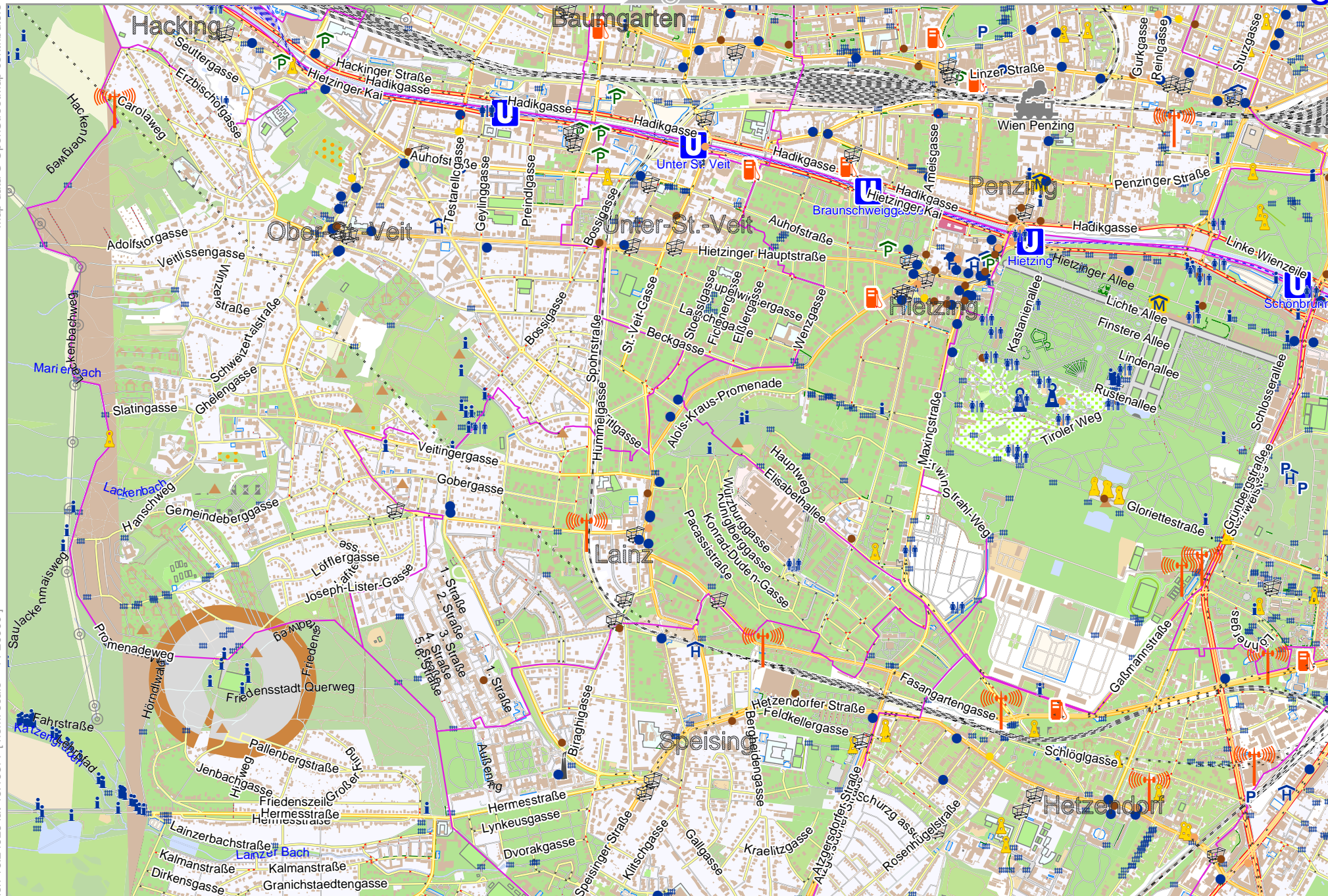
lon 16.53655 lat 48.22852

pdfmap_20240801_144301_Wien_2024_163928_48.1961_205.pdf

0 100 m 1000 m 2000 m

Map data © OpenStreetMap contributors

lon 16.24923 lat 48.16377 [nom. scale = 1 / 20000]



0 1000 m 2000 m

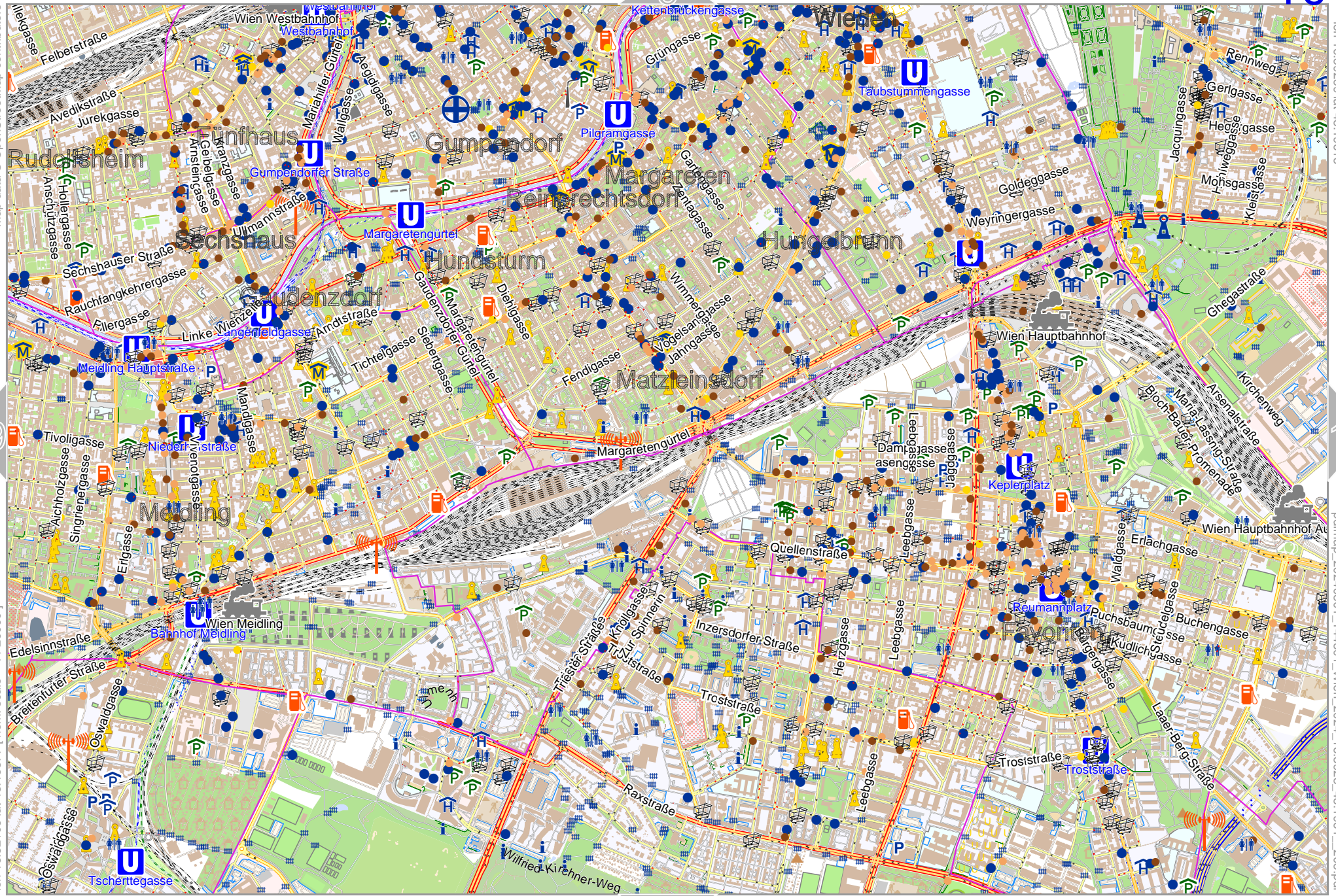
13

lon 16.32106 lat 48.19615

pdfmap_20240801_144301_Wien_2024_16.3928_48.1961_205.pdf

Map data © OpenStreetMap contributors

[lon 16.32106 lat 48.16377 | nom. scale = 1 / 200000]



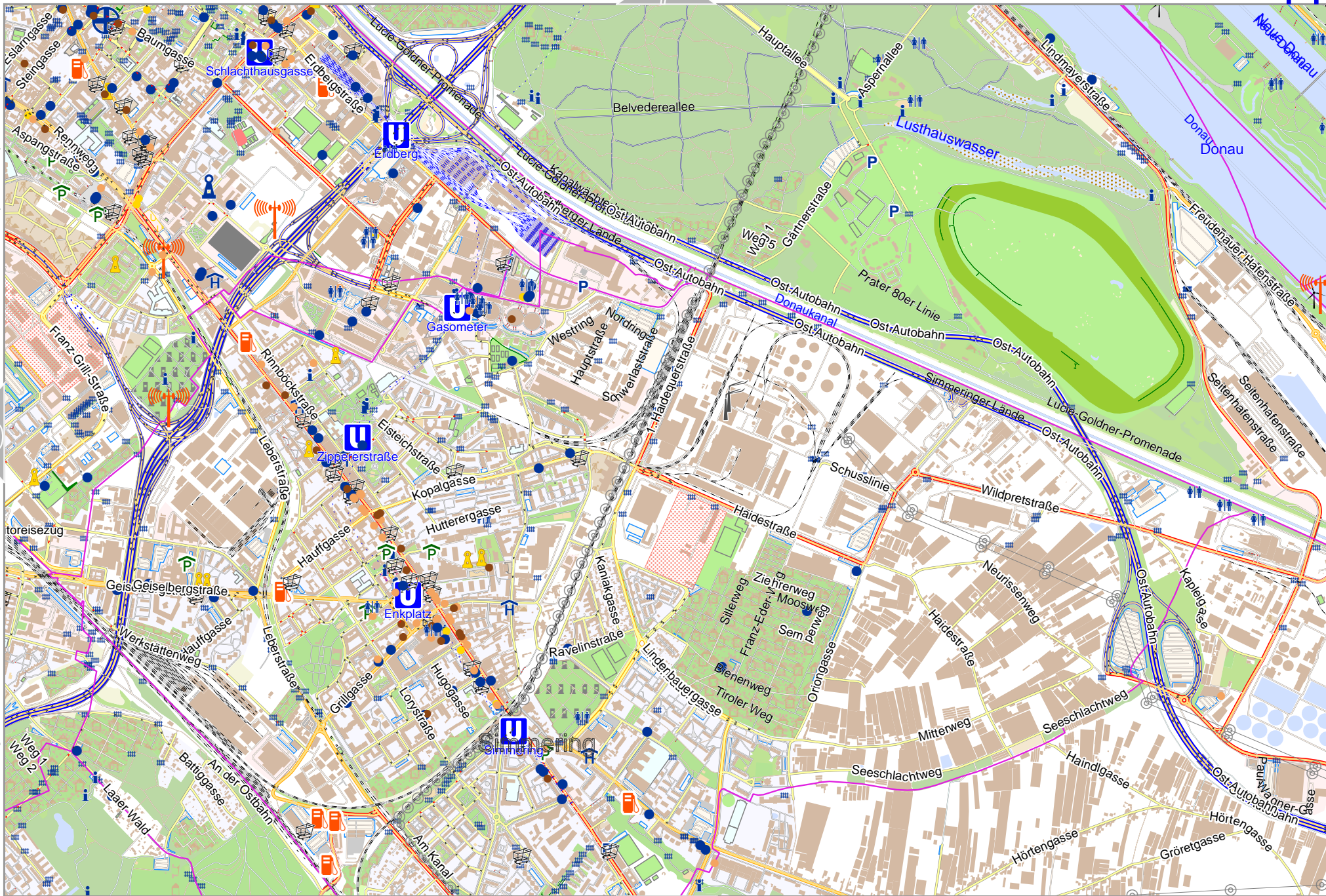
lon 16.39289 lat 48.19615

pdfmap_20240801_144301_Wien_2024_163928_48_1961_205.pdf

0 1000 m 2000 m

Map data © OpenStreetMap contributors

lon 16.464721at 48.19615



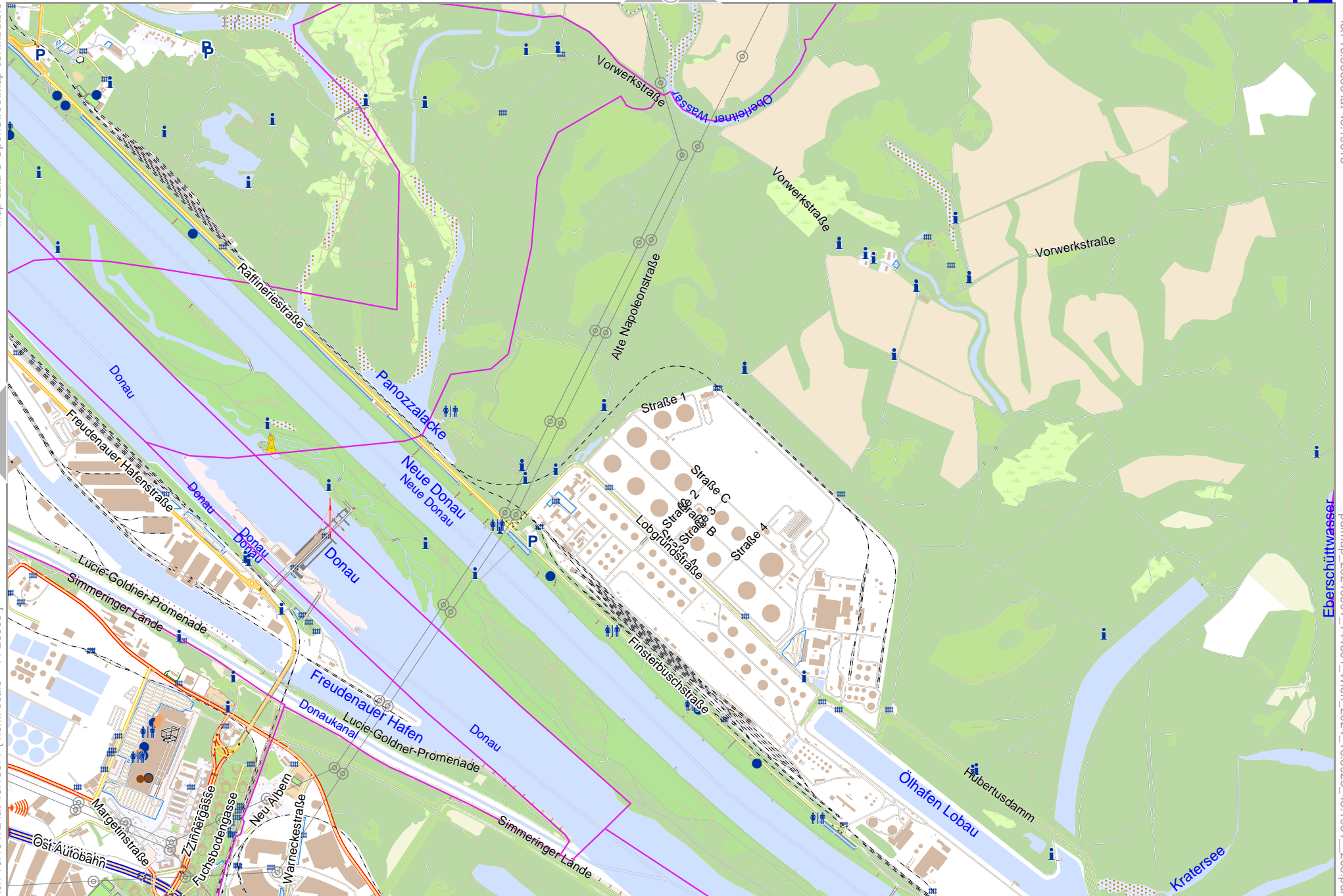
lon 16.39289 lat 48.16377 [nom. scale = 1 / 20000]

pdfmap: 20240801_144301_Wien_2024_16.3928_48.1961_205.pdf

0 1000 m 2000 m

Map data © OpenStreetMap contributors

[lon 16.46472 lat 48.16377 | nom. scale = 1 / 20000]



lon 16.53655 lat 48.19615

pdfmap_20240801_144301_Wien_2024_163928_48.1961_205.pdf

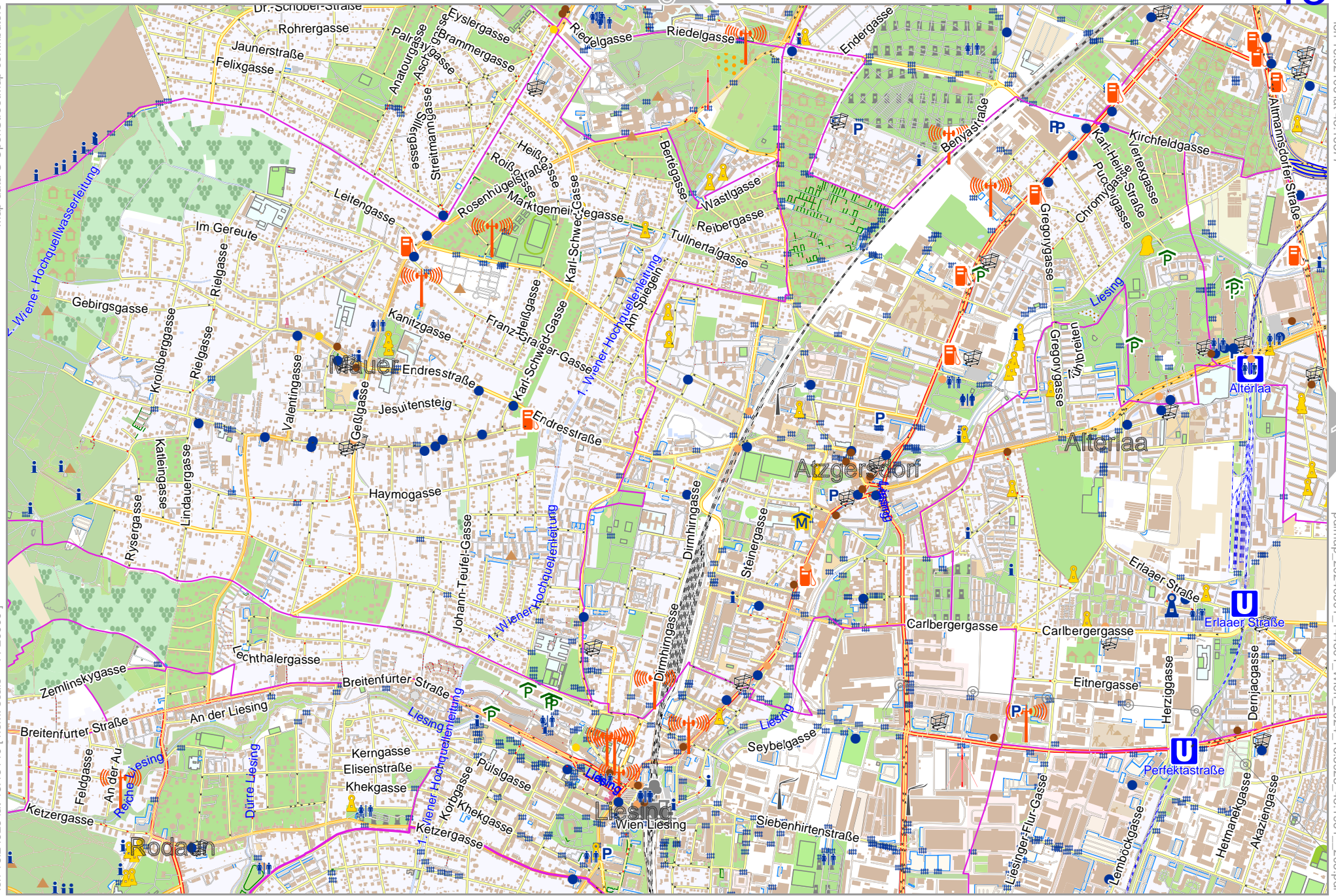
Eberschüttwassel

0 1000 m 2000 m

16

Map data © OpenStreetMap contributors

lon 16.24923 lat 48.13140 [nom. scale = 1 / 20000]



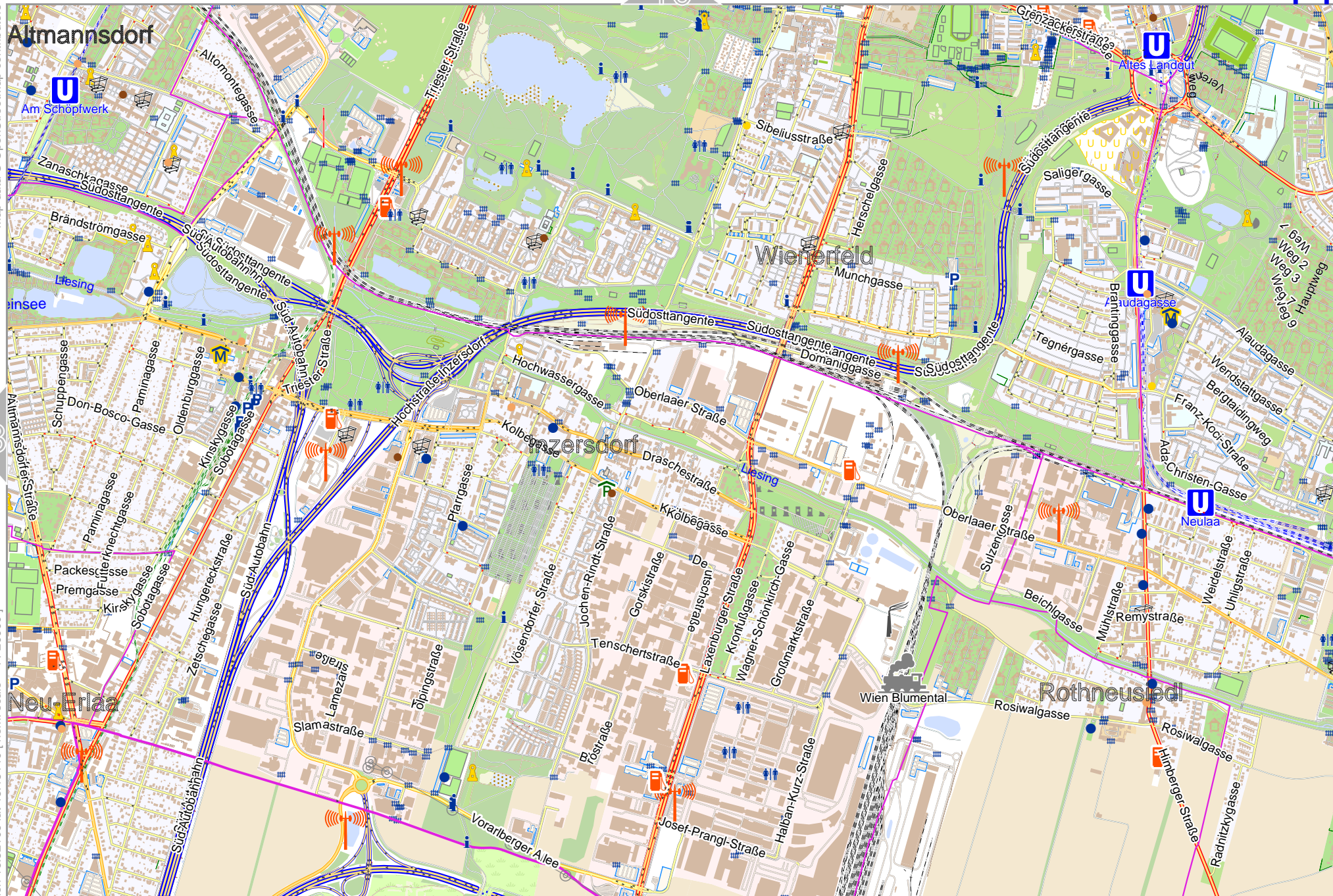
0 1000 m 2000 m

lon 16.32106 lat 48.16377

pdfmap: 20240801_144301_Wien_2024_16.3928_48.1961_205.pdf

Map data © OpenStreetMap contributors

lon 16.32106 lat 48.13140 [nom. scale = 1 / 20000]



lon 16.39289 lat 48.16377

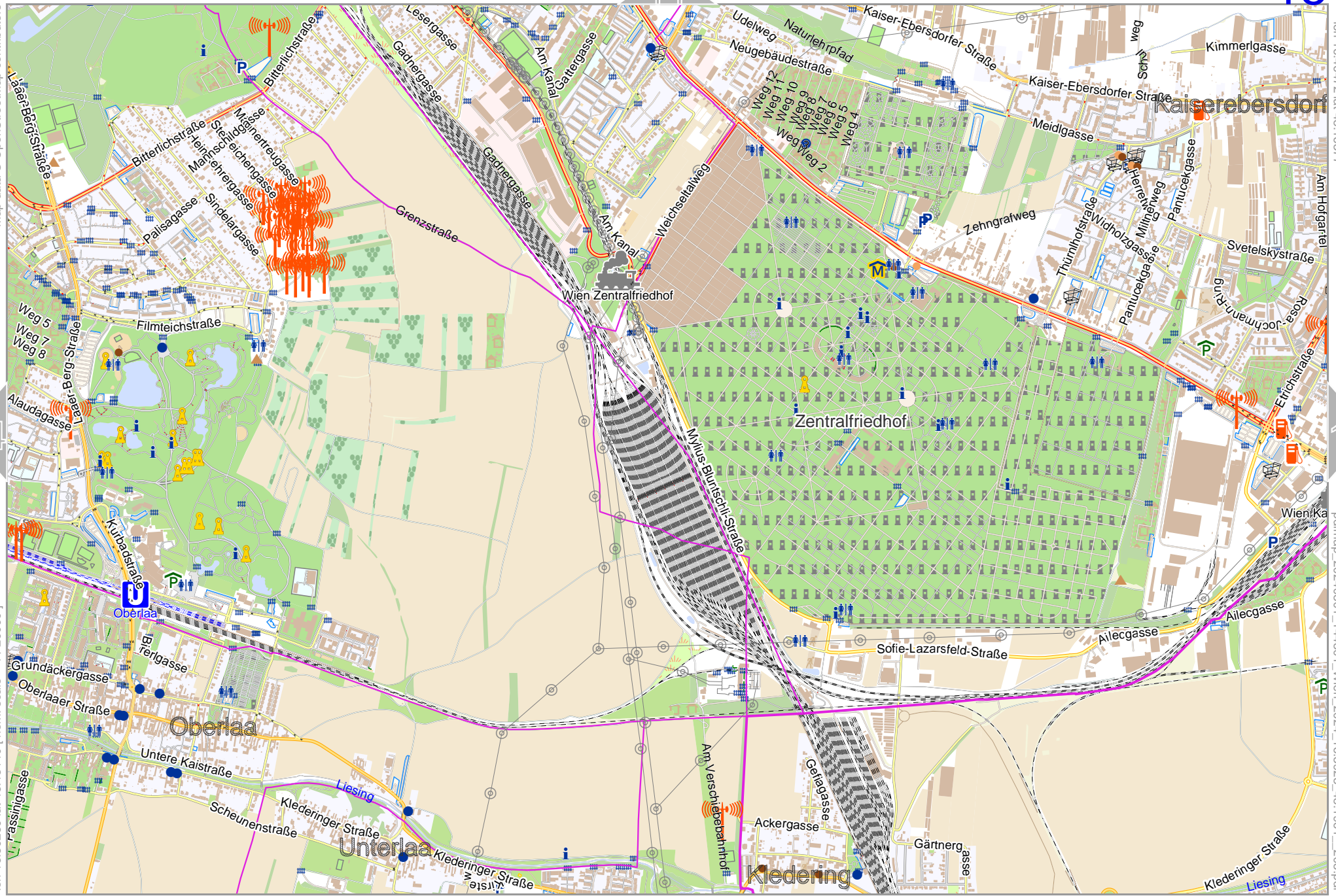
pdfmap: 20240801_144301_Wien_2024_163928_48.1961_205.pdf

Map data © OpenStreetMap contributors

lon 16.39289 lat 48.13140 [nom. scale = 1 / 20000]

lon 16.46472 lat 48.16377

pdfmap_20240801_144301_Wien_2024_16.3928_48.1961_205.pdf



Map data © OpenStreetMap contributors

lon 16.46472 lat 48.13140 [nom. scale = 1 / 20000]

lon 16.53655 lat 48.16377

pdfmap_20240801_144301_Wien_2024_16.3928_48.1961_205.pdf

