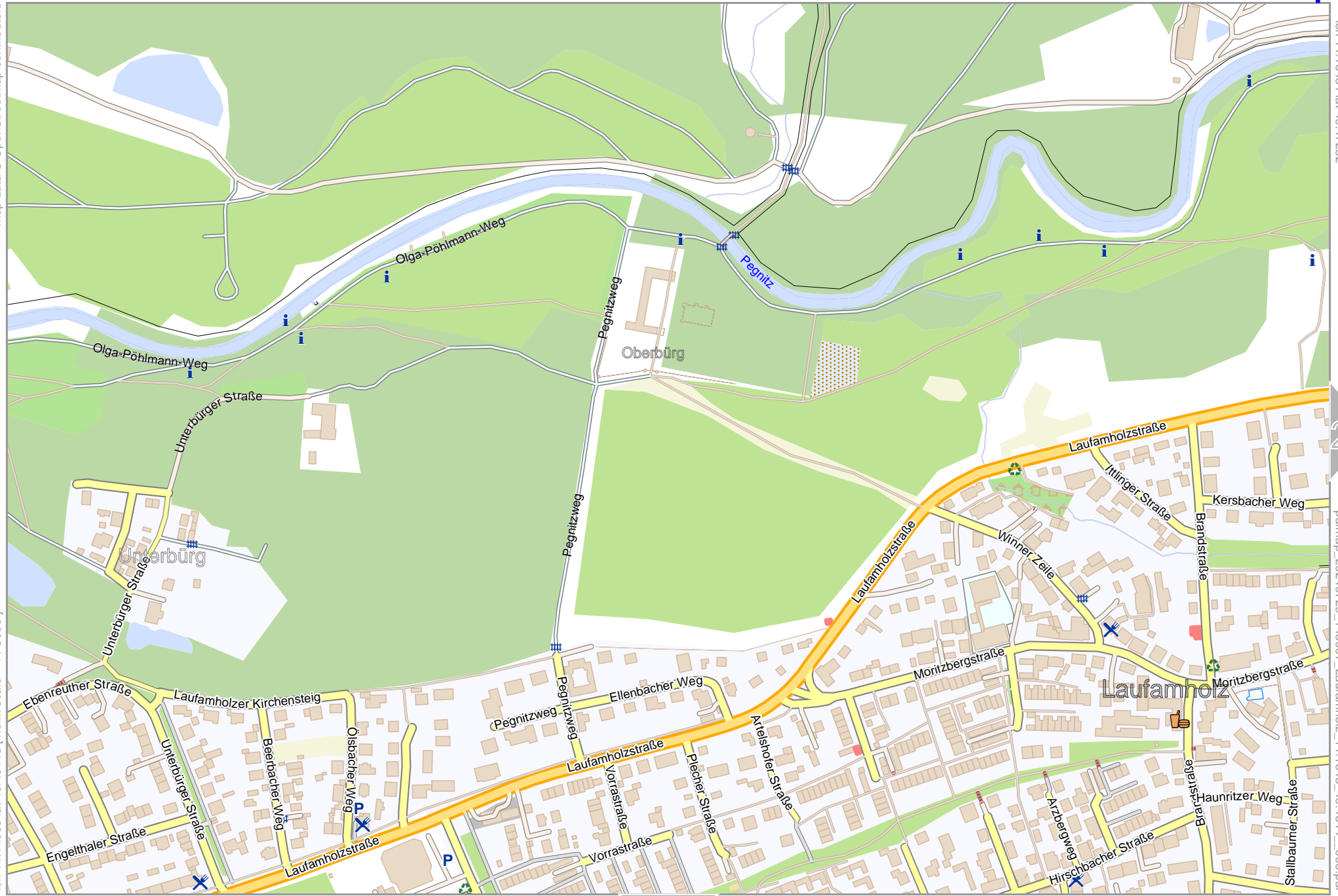


Laufamholz

Map data © OpenStreetMap contributors

lon 11.14609 lat 49.46443 [nom. scale = 1 / 5000]



1

lon 11.16451 lat 49.47252

2

pdfmap, 20240729, 145007, Laufamholz, 11.1645, 49.4644, 096.pdf

3

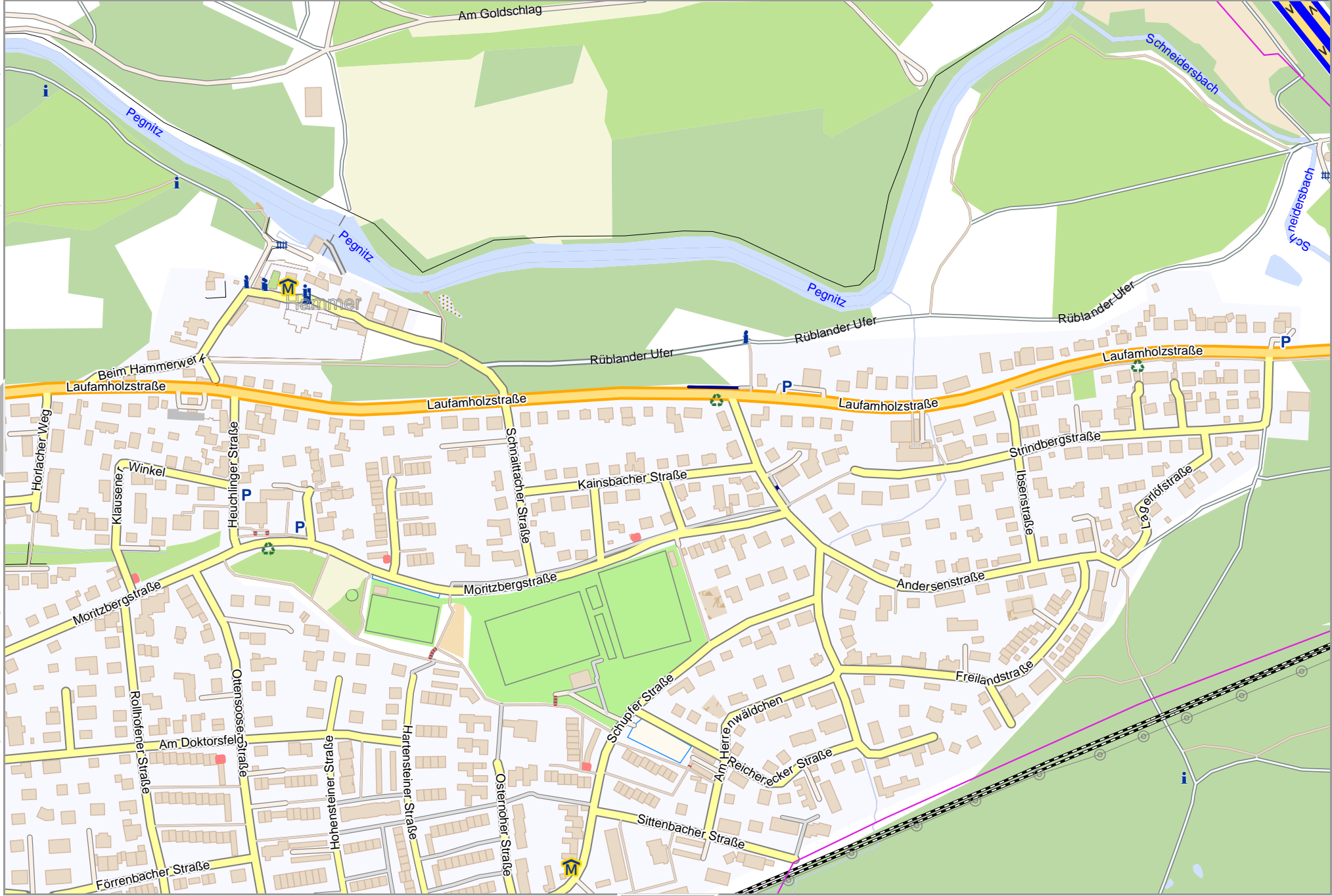
Laufamholz

Map data © OpenStreetMap contributors

lon 11.18292 lat 49.47252

pdfmap_20240729_145007_Laufamholz_11.1645_49.4644_096.pdf

lon 11.16451 lat 49.46443 [nom. scale = 1 / 5000]



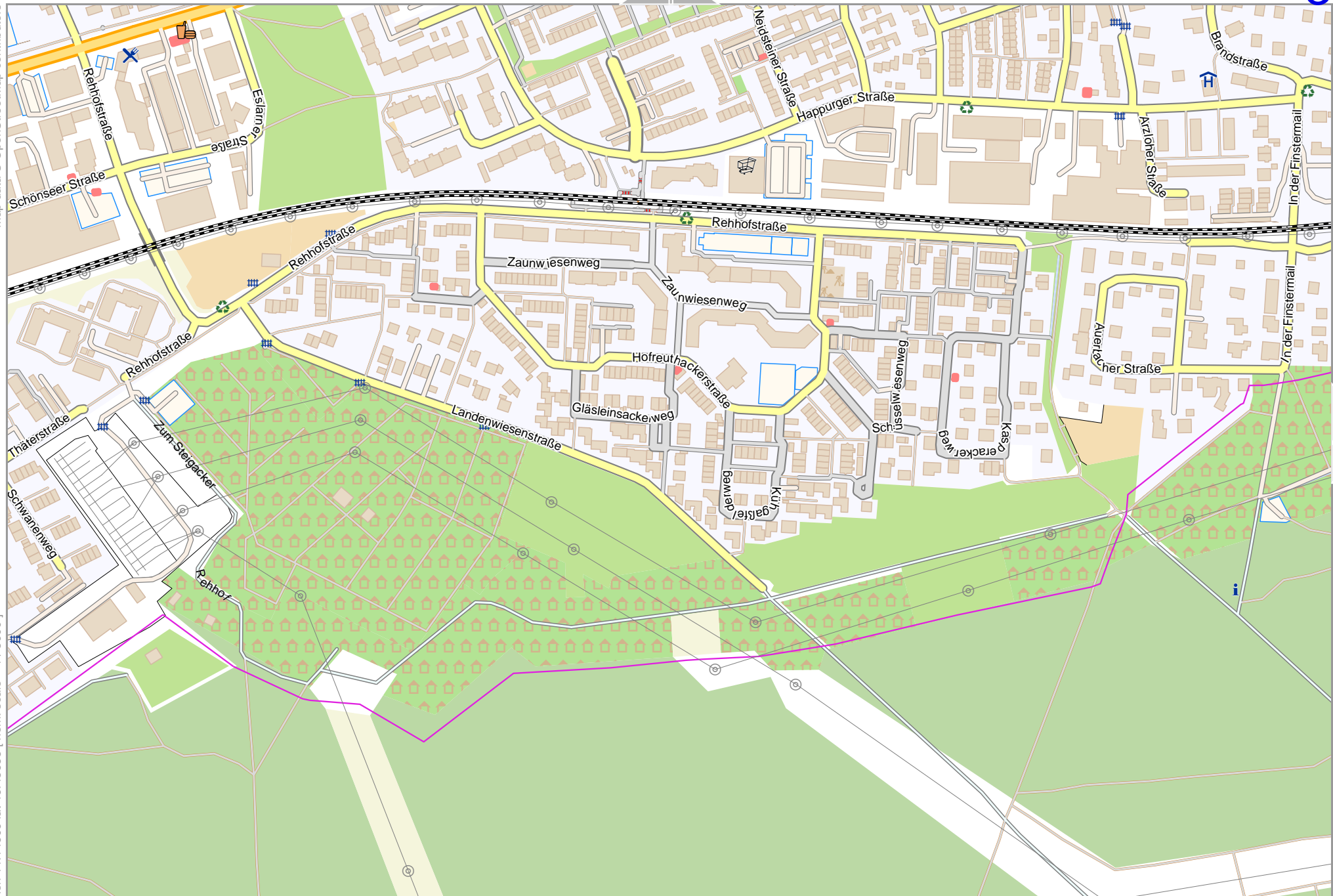
Laufamholz

Map data © OpenStreetMap contributors

lon 11.16451 lat 49.46443

lon 11.14609 lat 49.45633 [nom. scale = 1 / 5000]

pdfmap_20240729_145007_Laufamholz_11.1645_49.4644_096.pdf



0 100 m 500 m

Laufamholz

Map data © OpenStreetMap contributors

lon 11.16451 lat 49.45633 [nom. scale = 1 / 5000]

lon 11.18292 lat 49.46443

pdfmap_20240729_145007_Laufamholz_11.1645_49.4644_096.pdf

