

# Laufamholz

lon 11.18435 lat 49.47288

Map data © OpenStreetMap contributors



pdfmap\_20240729\_144449\_Laufamholz\_11.18435\_49.4647\_566.pdf

lon 11.14821 lat 49.45715  
[ nom. scale = 1 / 10000 ]

Map data © OpenStreetMap contributors

lon 11.16663 lat 49.47288

lon 11.14821 lat 49.46479 [ nom. scale = 1 / 5000 ]

pdfmap\_20240729\_144449\_Laufamholz\_11.1659\_49.4647\_566.pdf



0 100 m 500 m

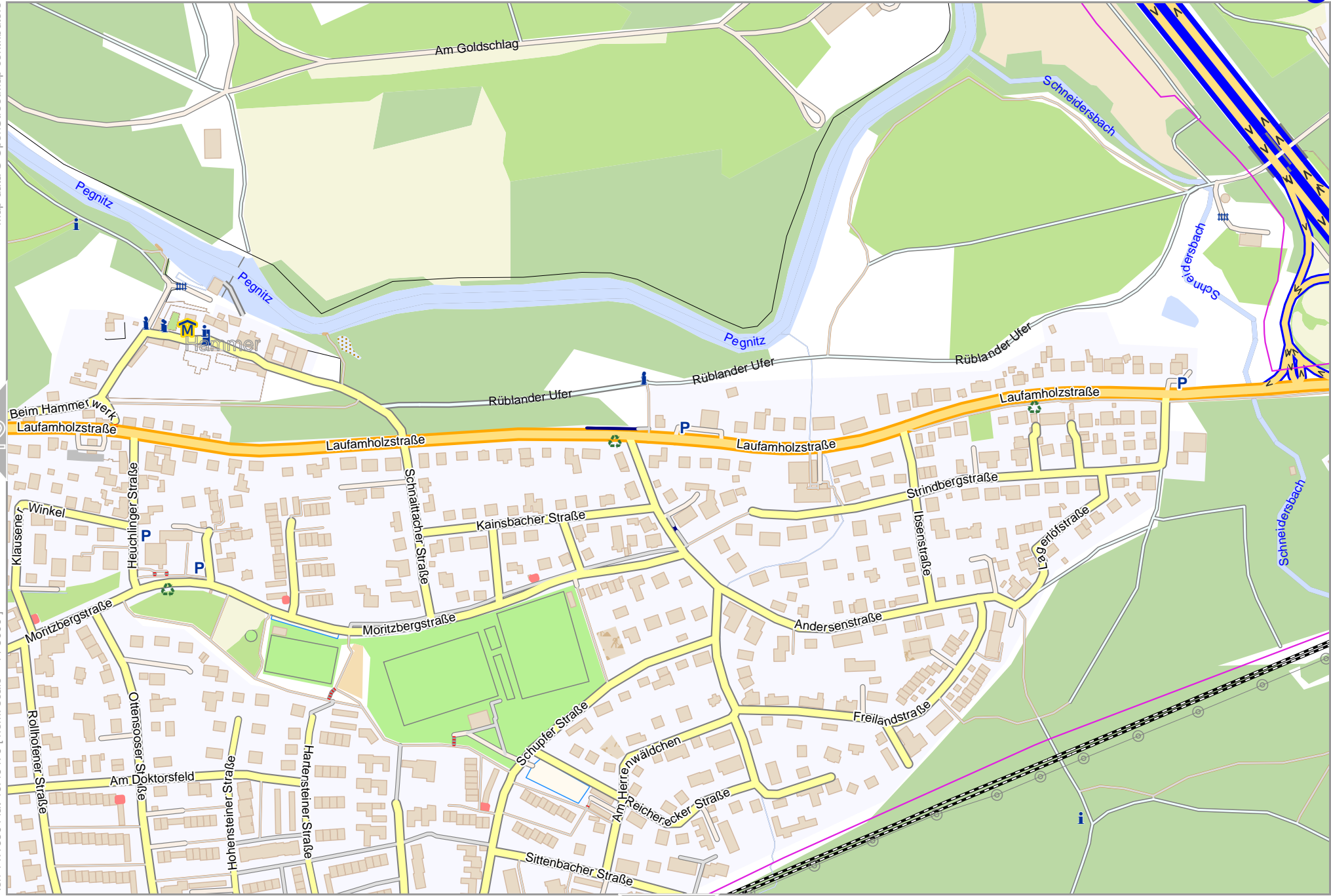


Map data © OpenStreetMap contributors

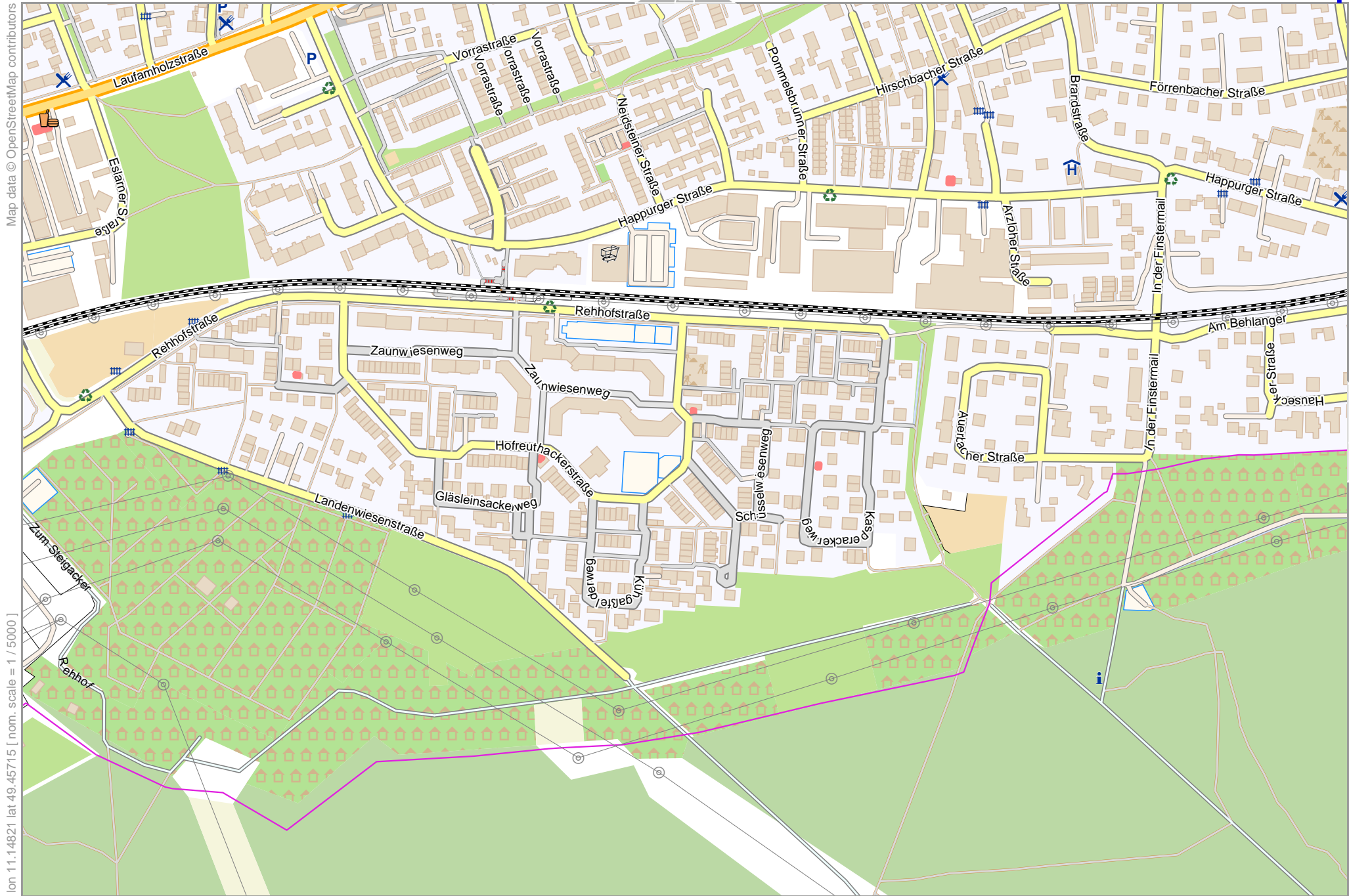
lon 11.16594 lat 49.46479 [ nom. scale = 1 / 5000 ]

lon 11.18435 lat 49.47288

pdfmap\_20240729\_144449\_Laufamholz\_11.1659\_49.4647\_566.pdf



# Laufamholz



Map data © OpenStreetMap contributors

lon 11.16663 lat 49.46524

lon 11.14821 lat 49.45715 [ nom. scale = 1 / 5000 ]

pdfmap\_20240729\_144449\_Laufamholz\_11.1659\_49.4647\_566.pdf



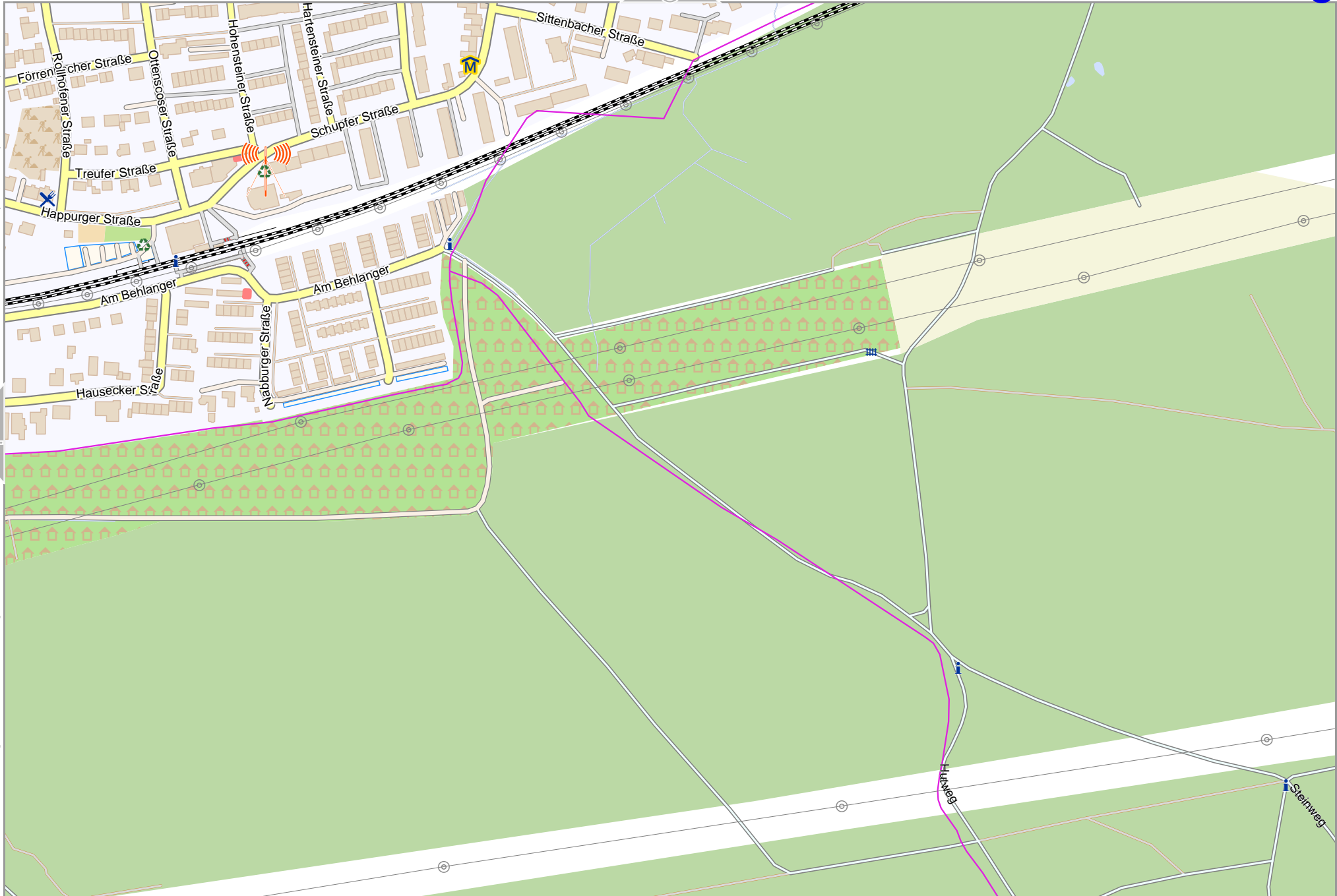
# Laufamholz

Map data © OpenStreetMap contributors

lon 11.16594 lat 49.45715 [ nom. scale = 1 / 5000 ]

lon 11.18435 lat 49.46524

pdfmap\_20240729\_144449\_Laufamholz\_11.1659\_49.4647\_566.pdf



4

