

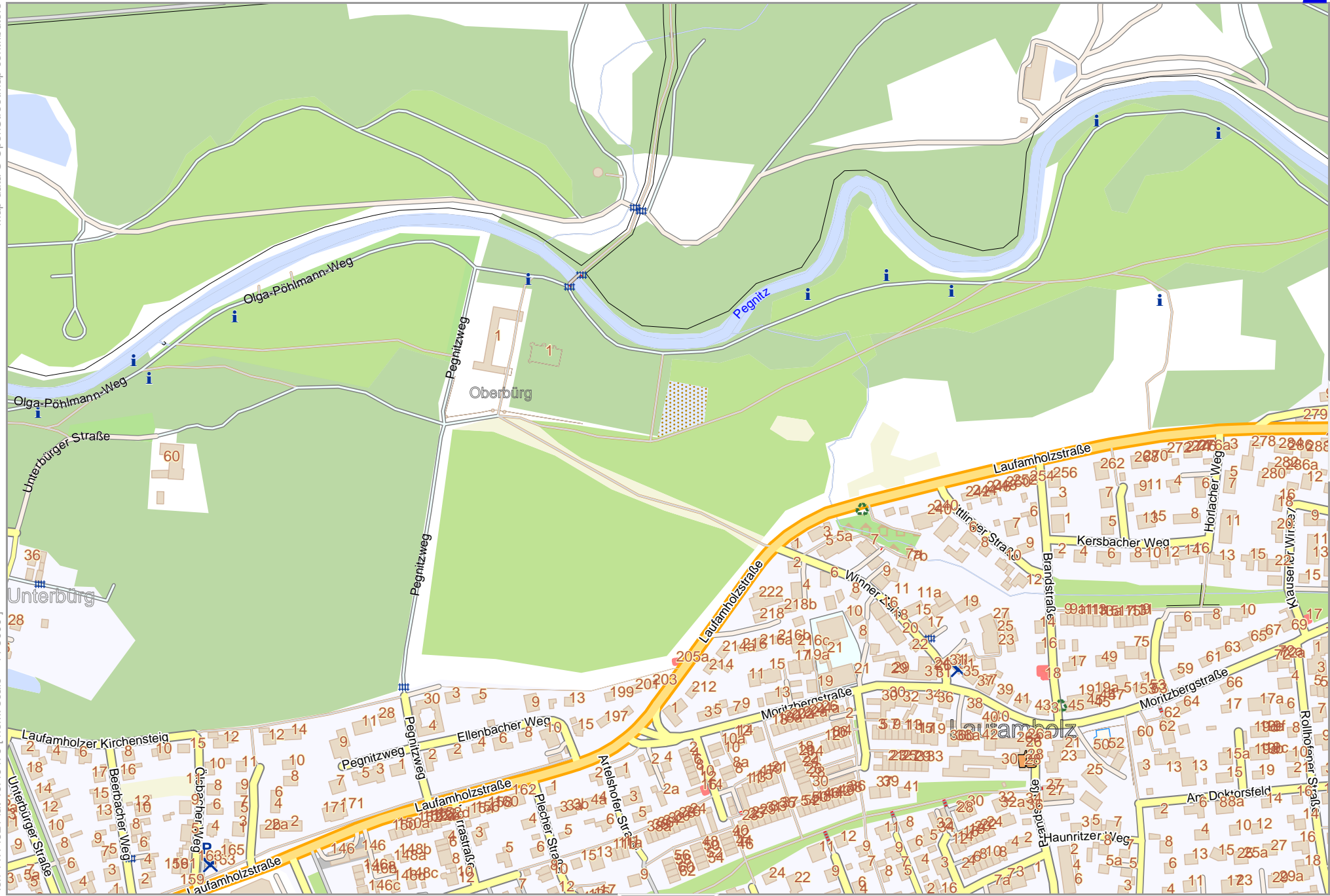
# Laufamholz

lon 11.18435 lat 49.47288

Map data © OpenStreetMap contributors



lon 11.14821 lat 49.45715  
[ nom. scale = 1 / 10000 ]

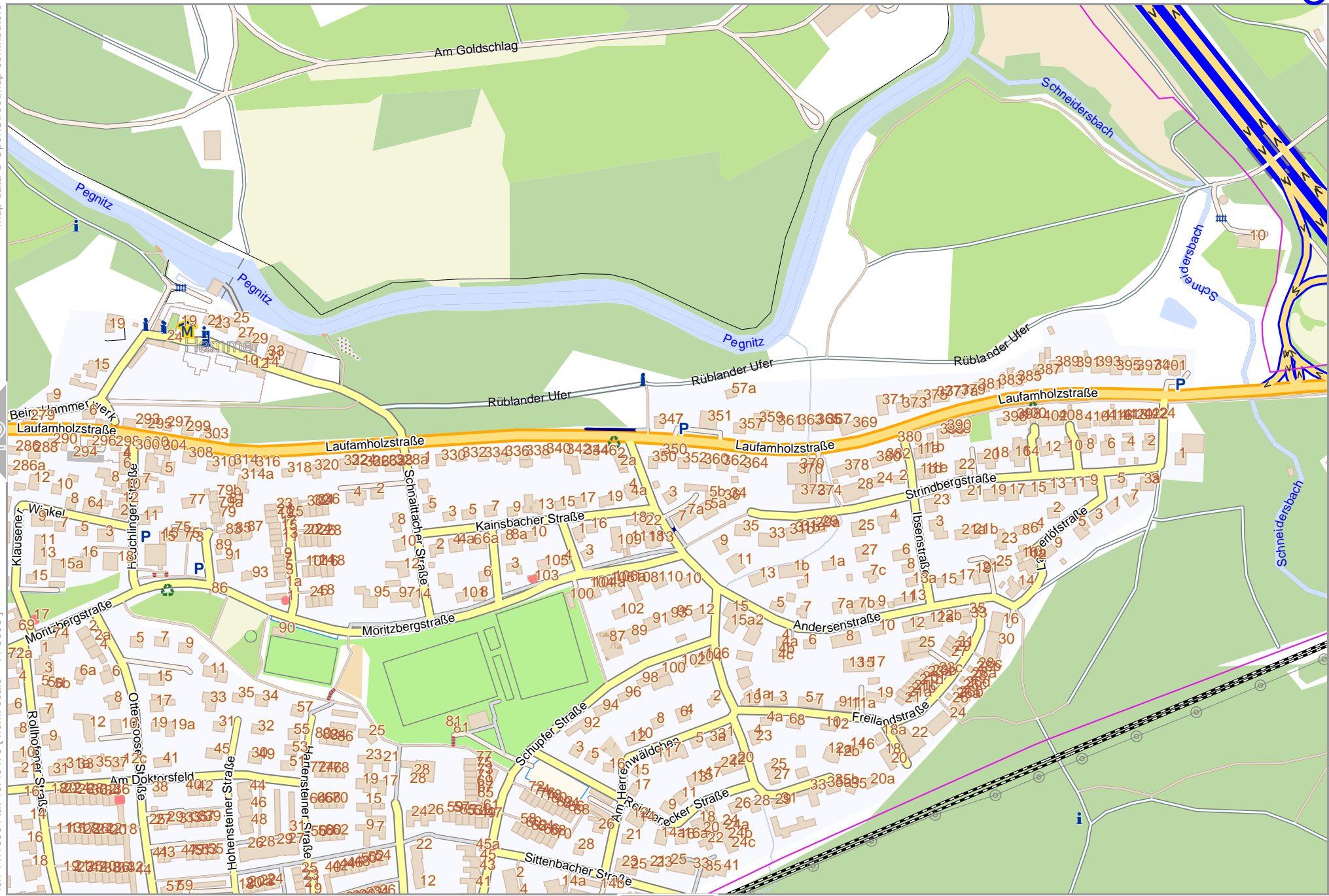


Map data © OpenStreetMap contributors

lon 11.16594 lat 49.46479 [ nom. scale = 1 / 5000 ]

lon 11.18435 lat 49.47288

pdfmap\_20240729\_144431\_Laufamholz\_11.1659\_49.4647\_562.pdf



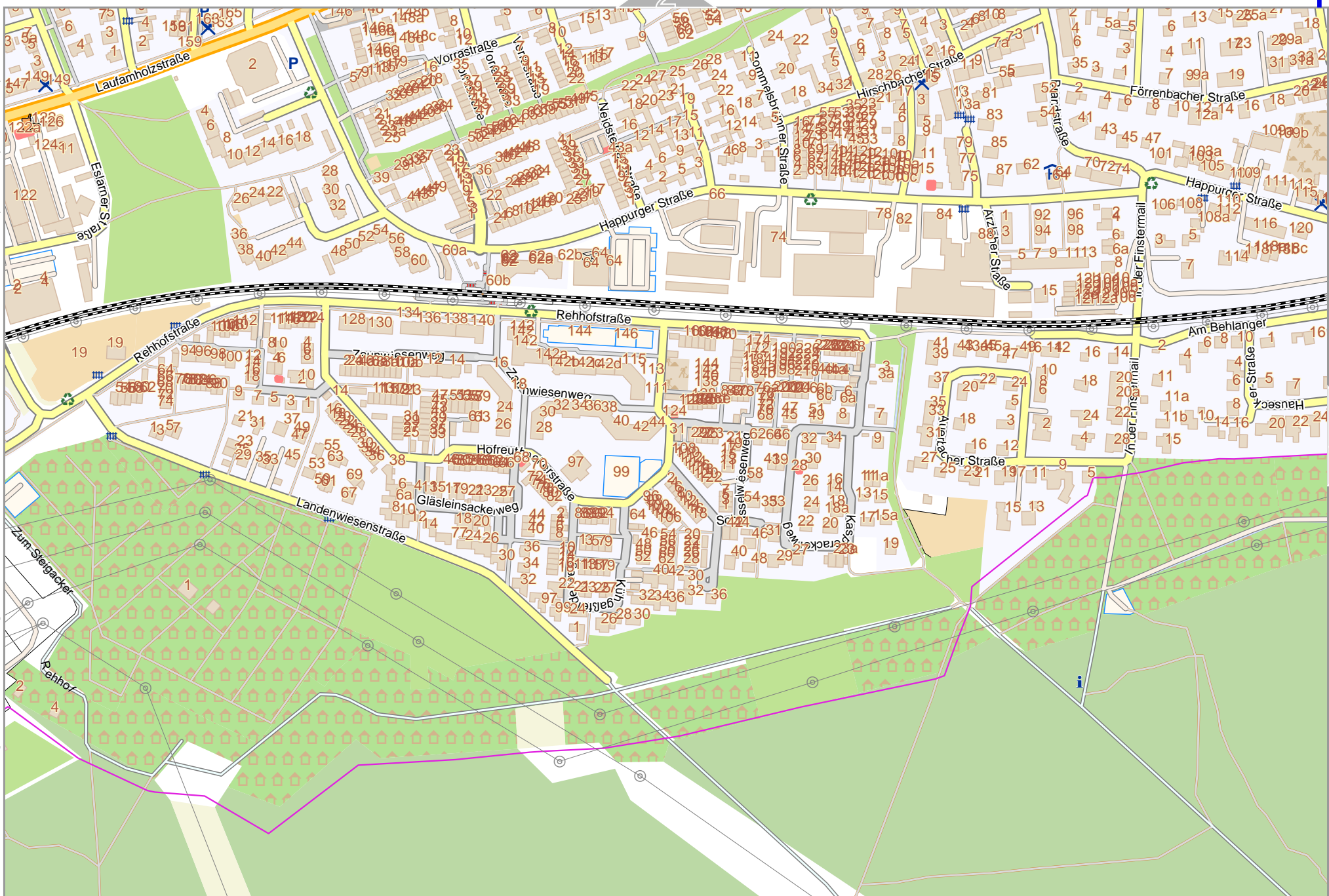
# Laufamholz

Map data © OpenStreetMap contributors

lon 11.14821 lat 49.45715 [ nom. scale = 1 / 5000 ]

lon 11.16663 lat 49.46524

pdfmap\_20240729\_144431\_Laufamholz\_11.1659\_49.4647\_562.pdf



# Laufamholz

Map data © OpenStreetMap contributors

lon 11.16594 lat 49.45715 [ nom. scale = 1 / 5000 ]

lon 11.18435 lat 49.46524

pdfmap\_20240729\_144431\_Laufamholz\_11.1659\_49.4647\_562.pdf

