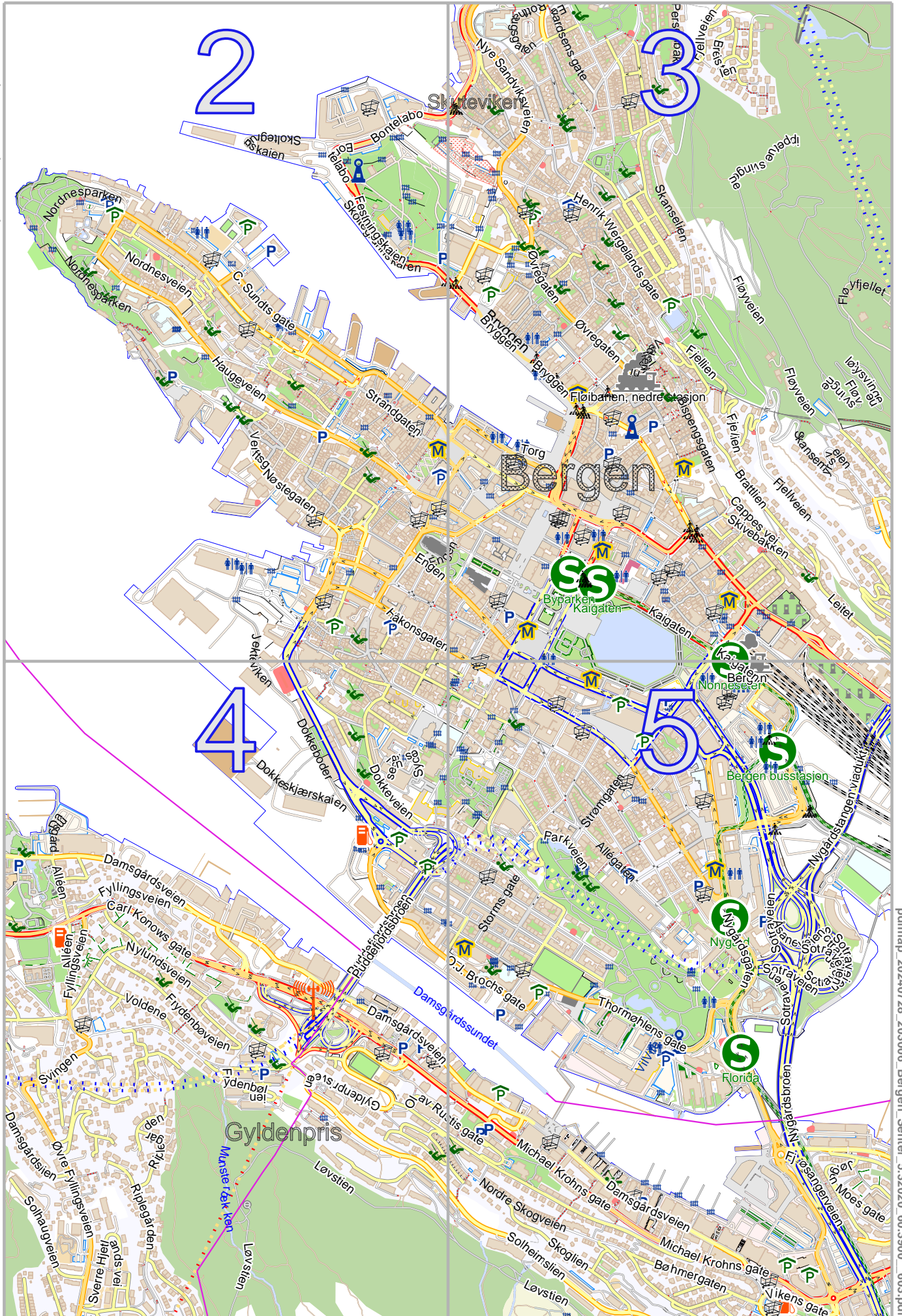


Bergen Senter

lon 5.33979 lat 60.40447

Map data © OpenStreetMap contributors



lon 5.30061 lat 60.37572
[nom. scale = 1 / 12000]

Bergen Senter

Map data © OpenStreetMap contributors

lon 5.32020 lat 60.40447

[lon 5.30061 lat 60.39009 | nom. scale = 1 / 6000

pdfmap_20240728_203006_Bergen_Senter_5.32020_60.3900_603.pdf

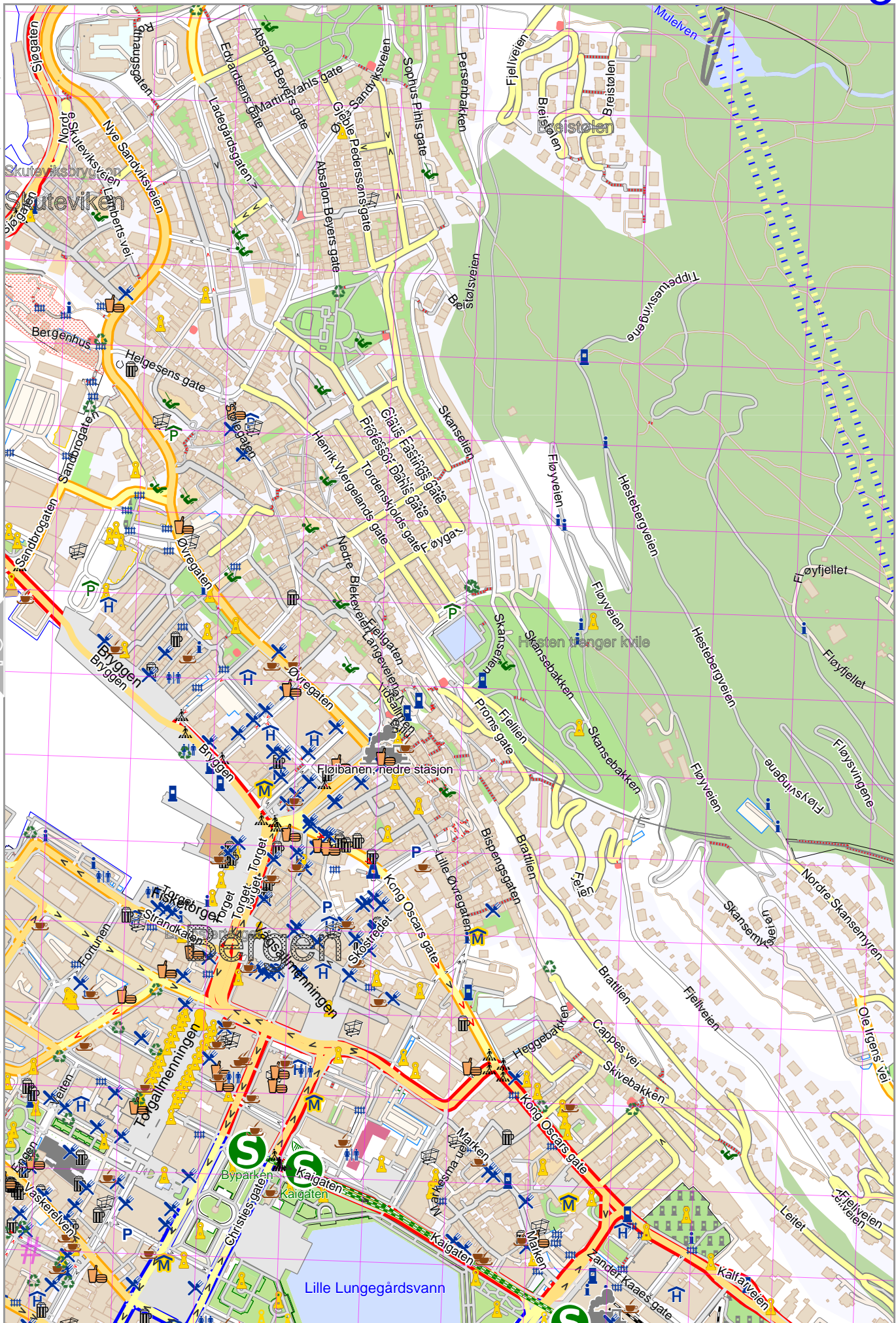
UTM: 31 V easting 626.80 km northing 6697.10 km
UTM-Grid-width = 100m



Bergen Senter

Map data © OpenStreetMap contributors

lon 5.33979 lat 60.40447



lon 5.32020 lat 60.39009 [nom. scale = 1 / 6000]

pdfmap_20240728_203006_Bergen_Senter_5.32020_60.3900_603.pdf

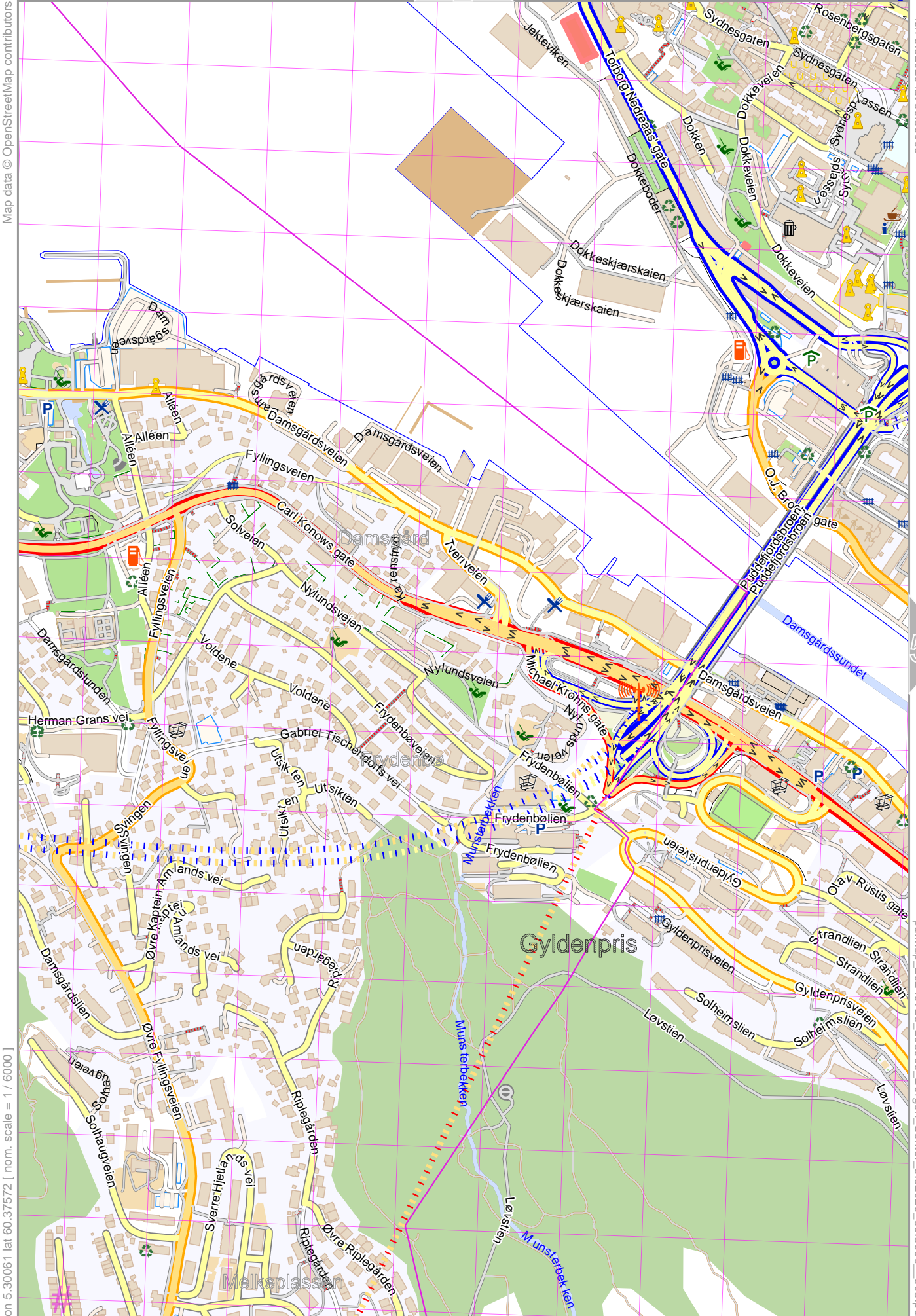
UTM: 31 V easting 627.90 km northing 6697.20 km
UTM-Grid-width = 100m

Bergen Senter

2

4

lon 5.32020 lat 60.39009



Map data © OpenStreetMap contributors

lon 5.30061 lat 60.37572 | nom. scale = 1 / 6000

pdfmap_20240728_203006_Bergen_Senter_5.32020_60.3900_603.pdf

UTM: 31 V easting 626.90 km northing 6695.50 km
UTM-Grid-width = 100m

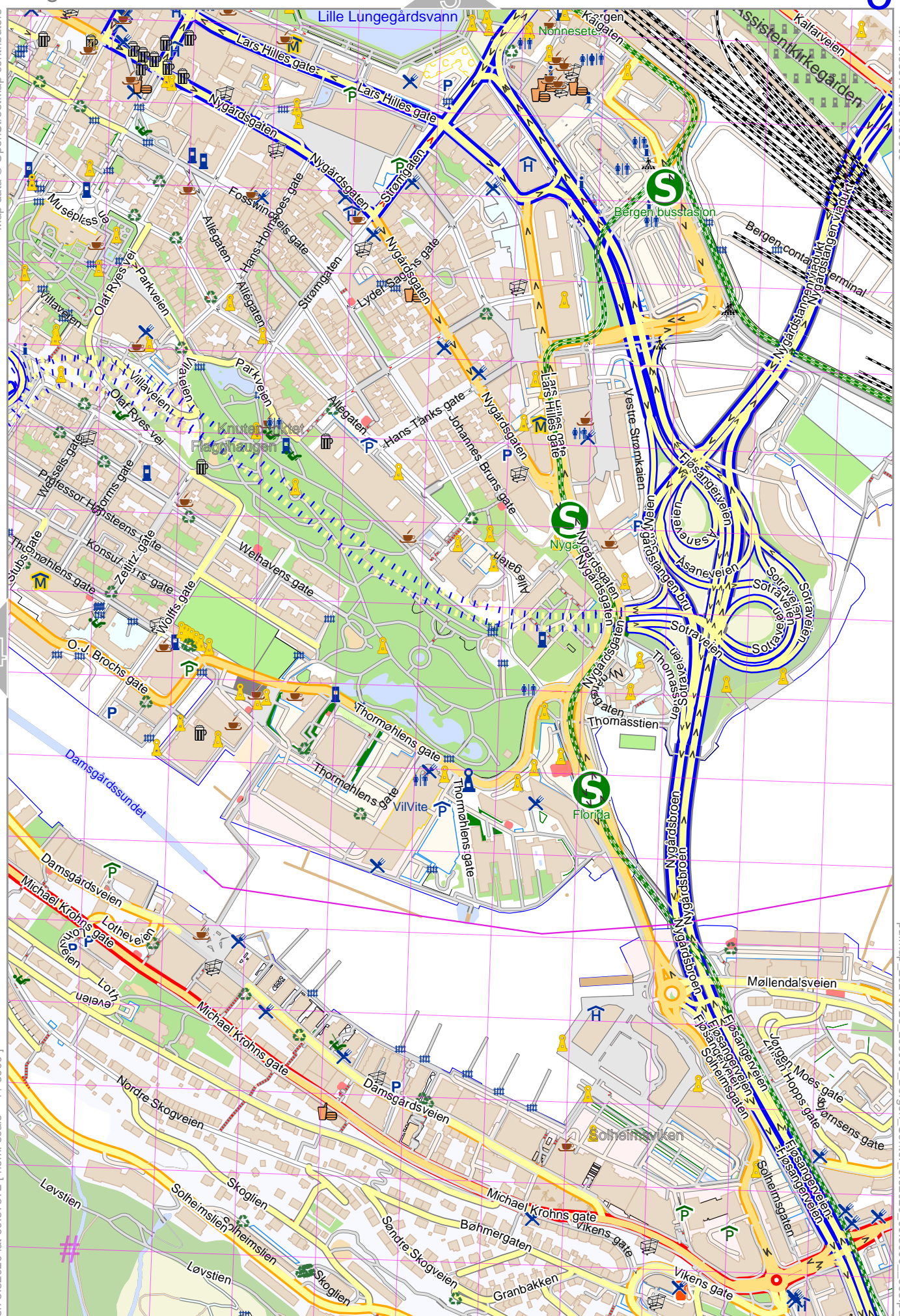
Bergen Senter

3

5

Map data © OpenStreetMap contributors

lon 5.33979 lat 60.39009



lon 5.32020 lat 60.37572 | nom. scale = 1 / 6000

pdfmap_20240728_203006_Bergen_Senter_5.32020_60.3900_603.pdf

UTM: 31 V easting 628.00 km northing 6695.60 km
 UTM-Grid-width = 100m