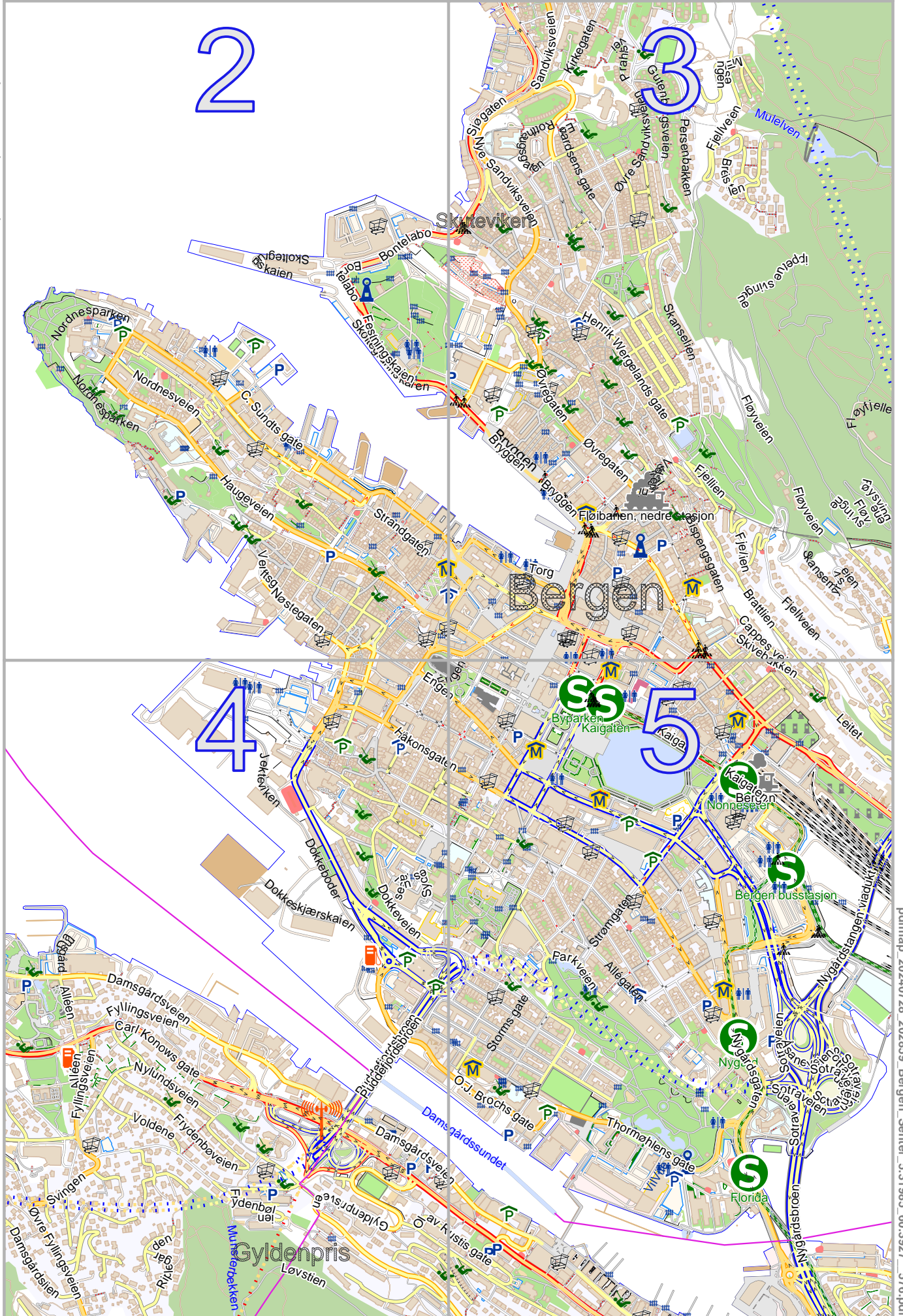


# Bergen Senter

lon 5.33944 lat 60.40710

Map data © OpenStreetMap contributors



lon 5.30027 lat 60.37834  
[ nom. scale = 1 / 12000 ]

# Bergen Senter

Map data © OpenStreetMap contributors

lon 5.31986 lat 60.40710

lon 5.30027 lat 60.39272 | nom. scale = 1 / 6000

pdfmap\_20240728\_202859\_Bergen\_Senter\_5.31985\_60.3927\_576.pdf

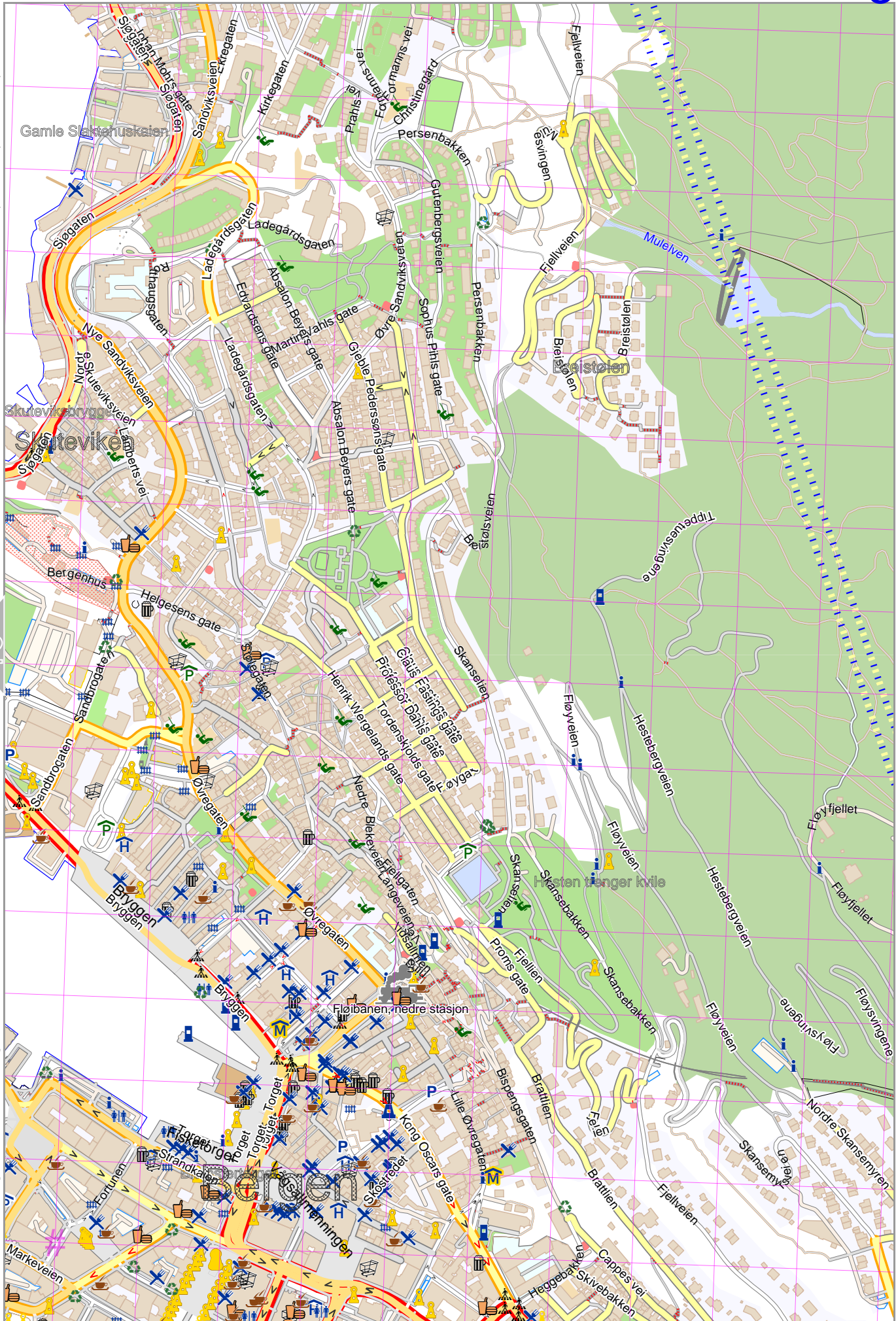


# UTM: 31 V easting 626.80 km northing 6697.40 km  
 UTM-Grid-width = 100m

# Bergen Senter

Map data © OpenStreetMap contributors

lon 5.33944 lat 60.40710



lon 5.31986 lat 60.39272 [ nom. scale = 1 / 6000 ]

pdfmap\_20240728\_202859\_Bergen\_Senter\_5.31986\_60.3927\_576.pdf

# UTM: 31 V easting 627.90 km northing 6697.50 km  
UTM-Grid-width = 100m

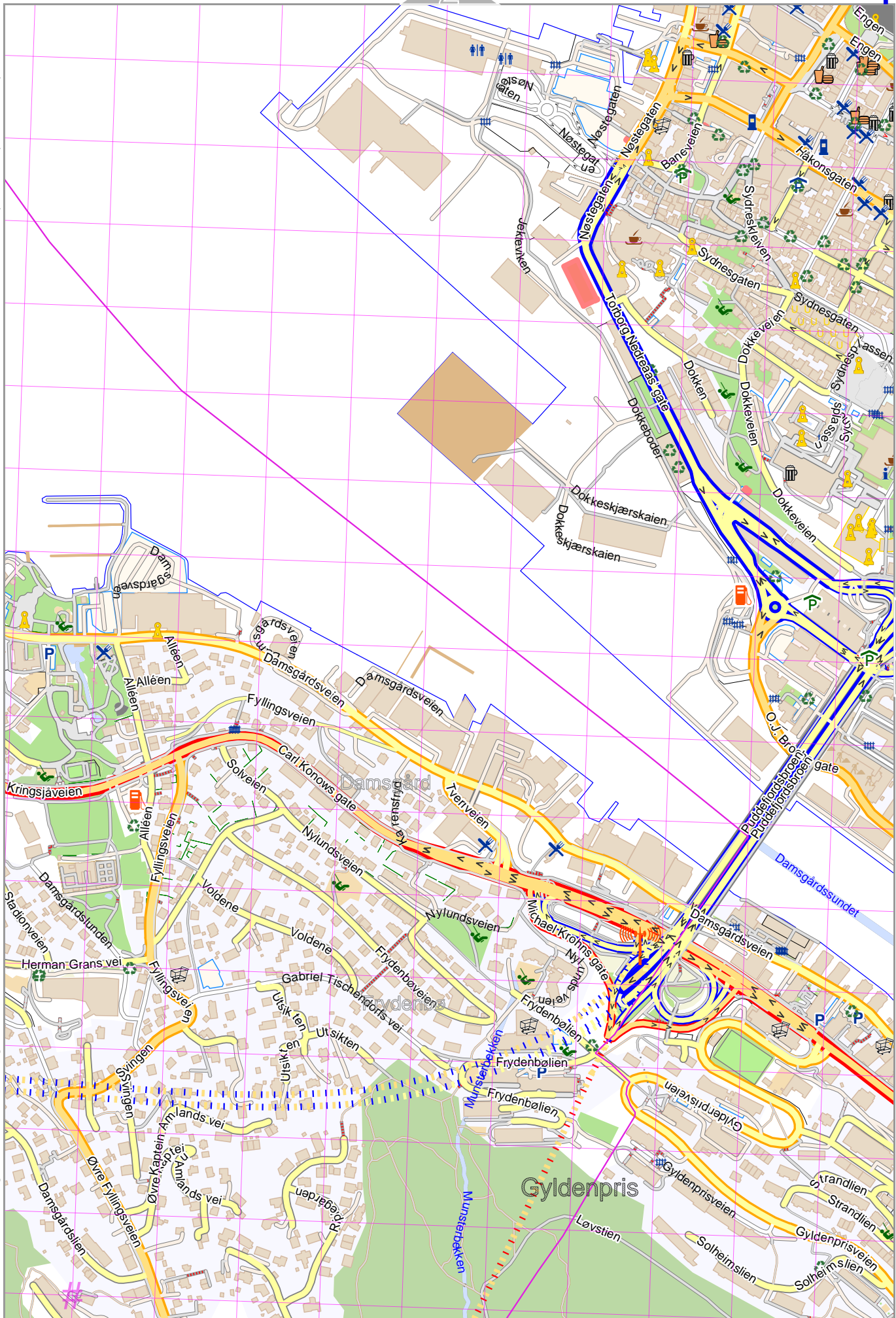
# Bergen Senter

Map data © OpenStreetMap contributors

lon 5.31986 lat 60.39272

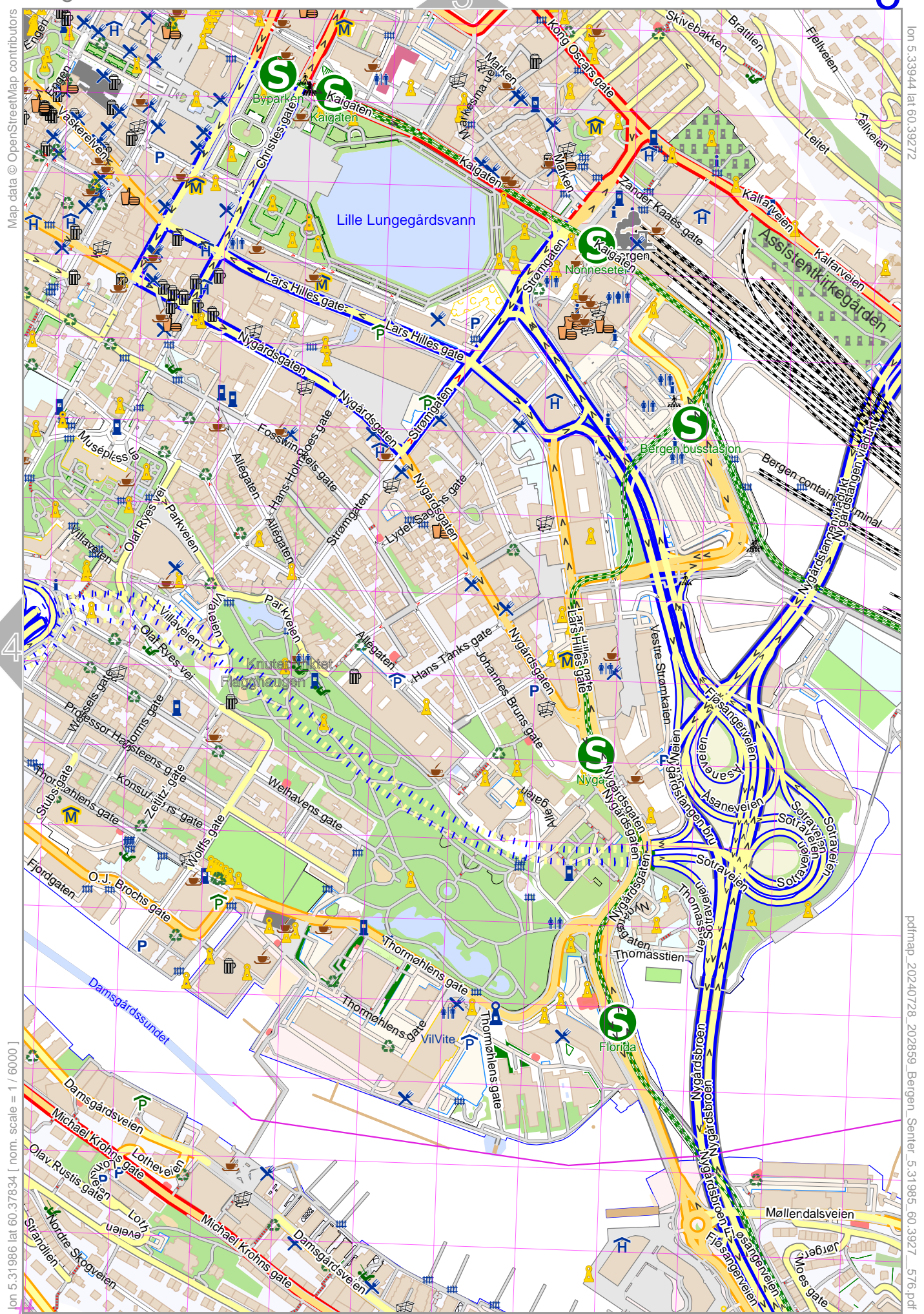
pdfmap\_20240728\_202859\_Bergen\_Senter\_5.31985\_60.3927\_576.pdf

lon 5.30027 lat 60.37834 | nom. scale = 1 / 60000



# UTM: 31 V easting 626.90 km northing 6695.80 km  
UTM-Grid-width = 100m

# Bergen Senter



Map data © OpenStreetMap contributors

lon 5.33944 lat 60.39272

pdfmap\_20240728\_202859\_Bergen\_Senter\_5.31985\_60.3927\_576.pdf

lon 5.31986 lat 60.37834 | nom. scale = 1 / 6000

UTM: 31 V easting 627.90 km northing 6695.80 km  
UTM-Grid-width = 100m