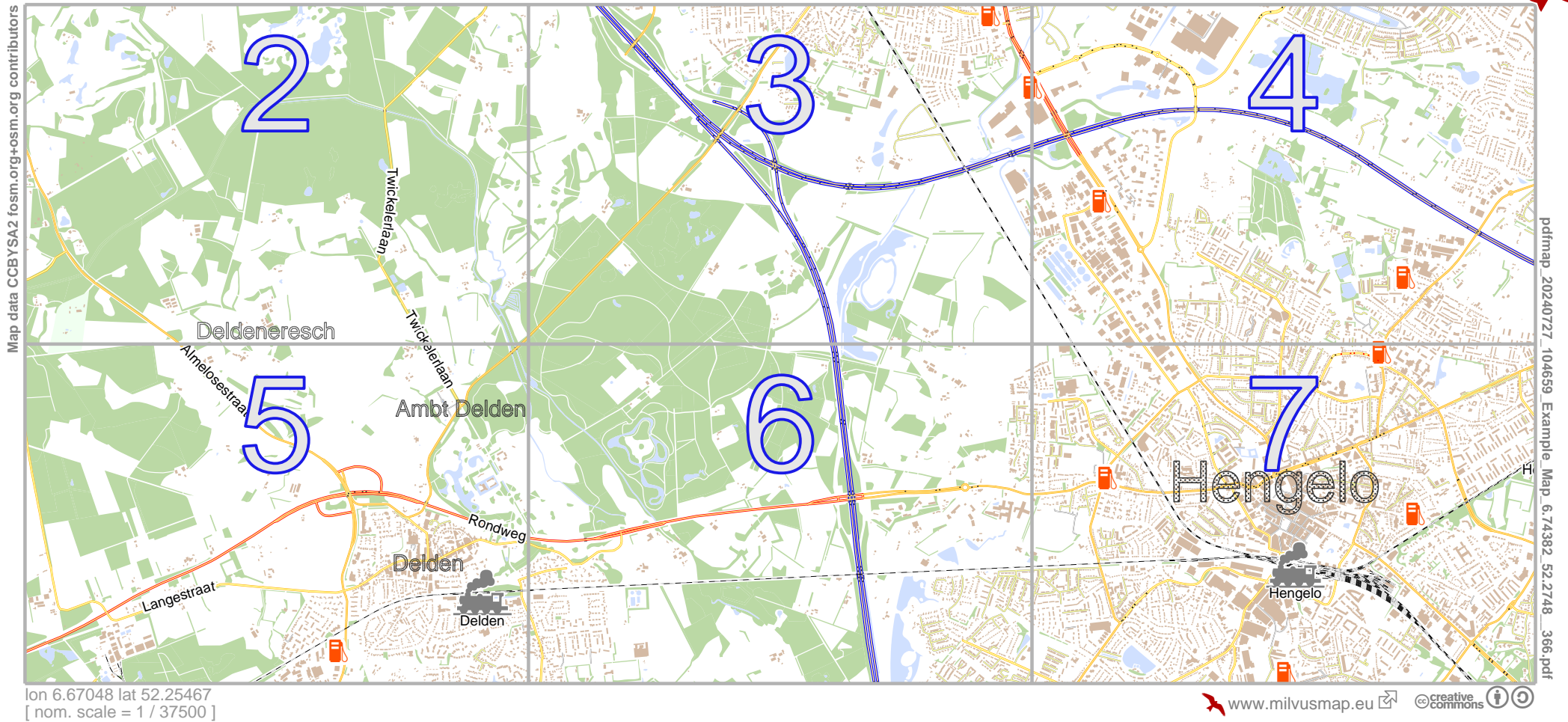


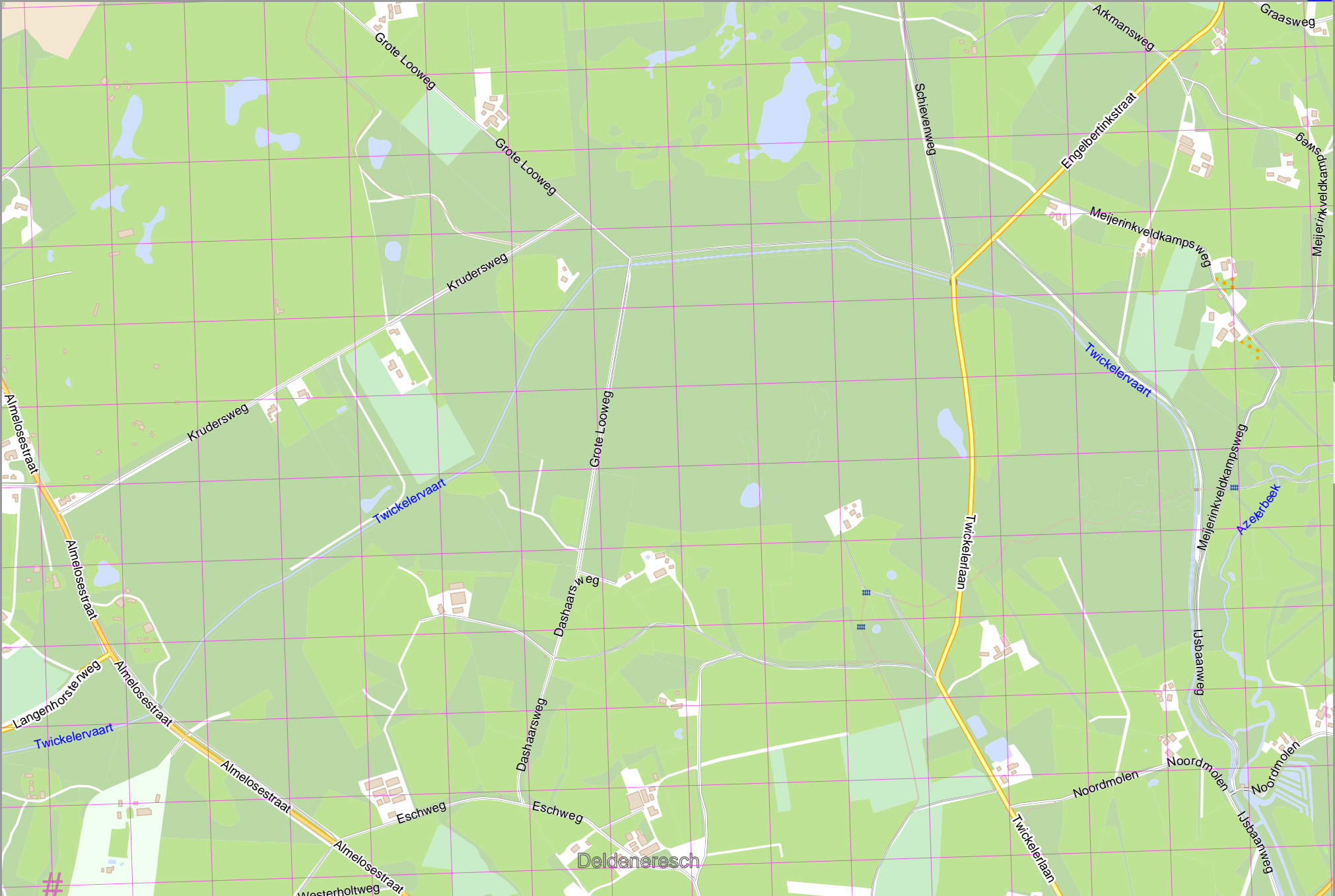
Example_Map





Map data © CCBYSA2 fosc.m.org+osm.org contributors

lon 6.67048 lat 52.27489 [nom. scale = 1 / 12500]



lon 6.71938 lat 52.29512

pdfmap_20240727_104659_Example_Map_6:74382_52:2748_366.pdf

UTM: 32 U easting 341.20 km northing 5794.20 km
UTM-Grid-width = 200m

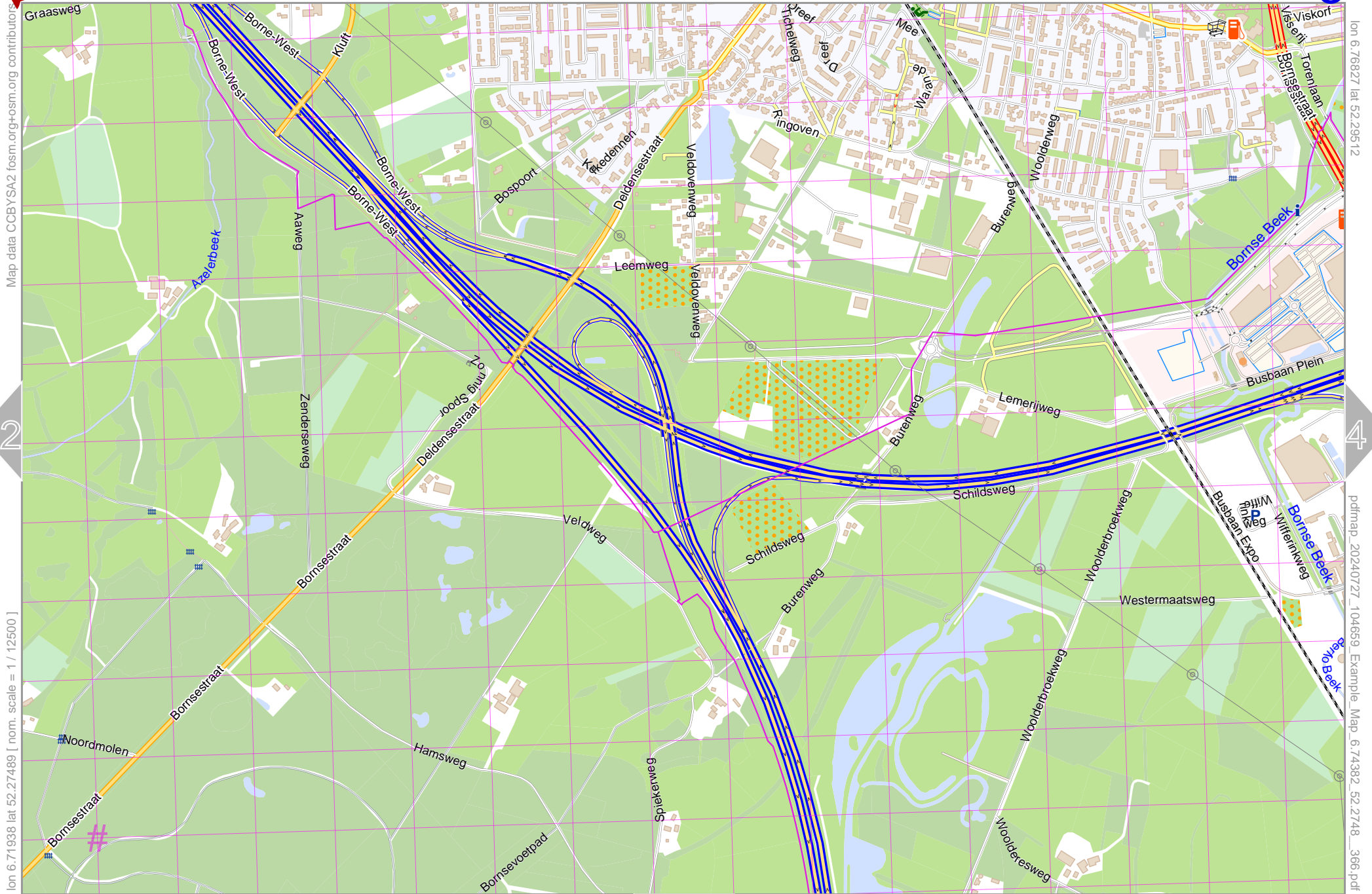




Example_Map

top

3



Map data CCBYSA2 foscsm.org+osm.org contributors

lon 6.71938 lat 52.27489 [nom. scale = 1 / 12500]

lon 6.76827 lat 52.29512

pdfmap_20240727_104659_Example_Map_6:74382_52:2748_366.pdf

UTM: 32 U easting 344.60 km northing 5794.20 km

UTM-Grid-width = 200m



www.milvusmap.eu





Map data © CCBY-SA2 fscm.org+osm.org contributors

lon 6.76827 lat 52.27489 [nom. scale = 1 / 12500]

lon 6.81717 lat 52.29512

pdfmap_20240727_104659_Example_Map_6:74382_52:2748_366.pdf



UTM: 32 U easting 347.80 km northing 5794.00 km
UTM-Grid-width = 200m



Map data CCBYSA2 fosc.m.org+osm.org contributors

lon:6.67048 lat:52.25467 [nom. scale = 1/12500]

lon:6.71938 lat:52.27489

pdfmap_20240727_104659_Example_Map_6:74382_52:2748_366.pdf

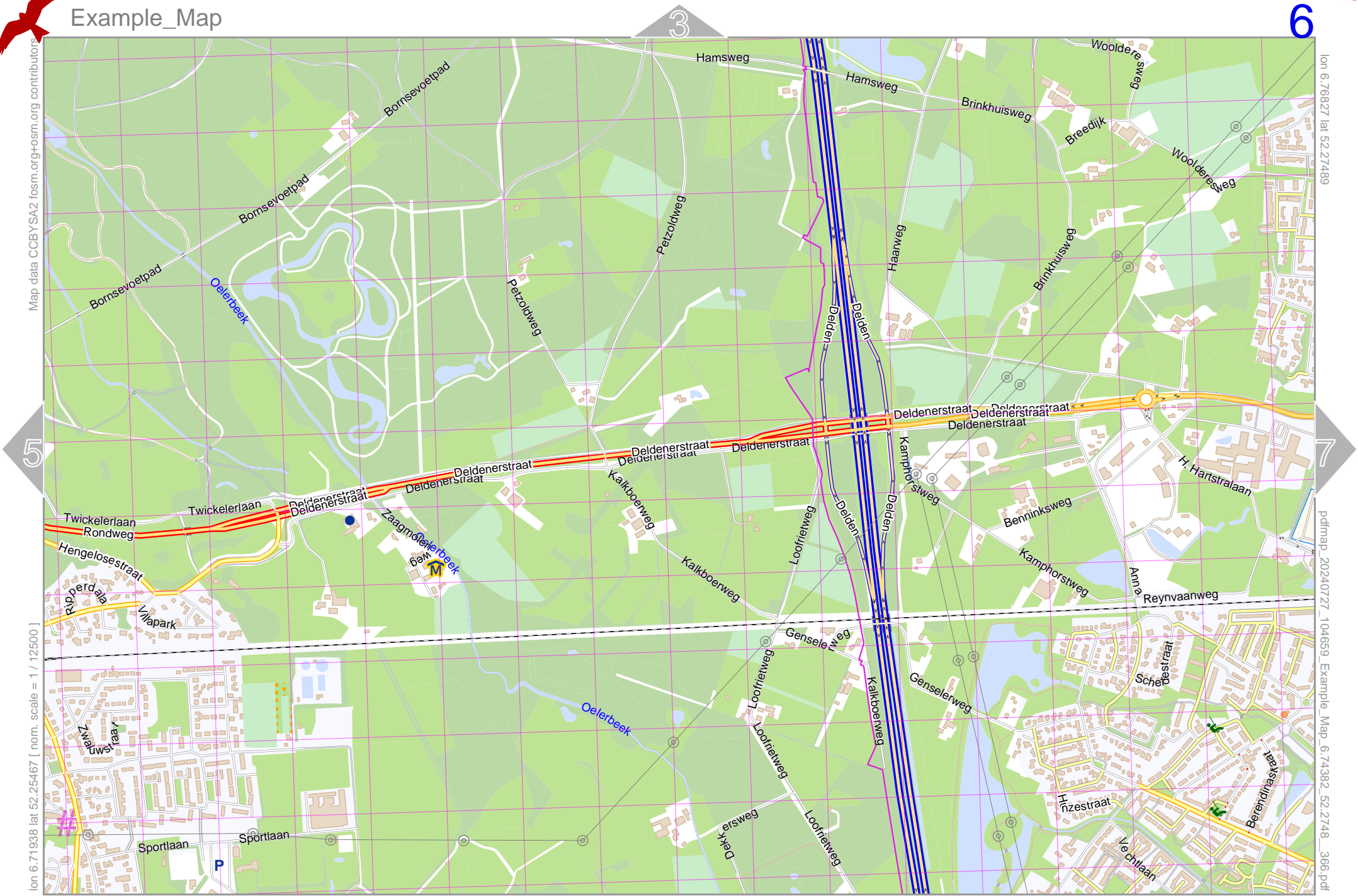
UTM: 32 U easting 341.00 km northing 5792.00 km
UTM-Grid-width = 200m



Map data © CCBYSA2 foscsm.org+osm.org contributors

lon 6.71938 lat 52.25467 [nom. scale = 1 / 12500]

UTM: 32 U easting 344.40 km northing 5792.00 km
UTM-Grid-width = 200m



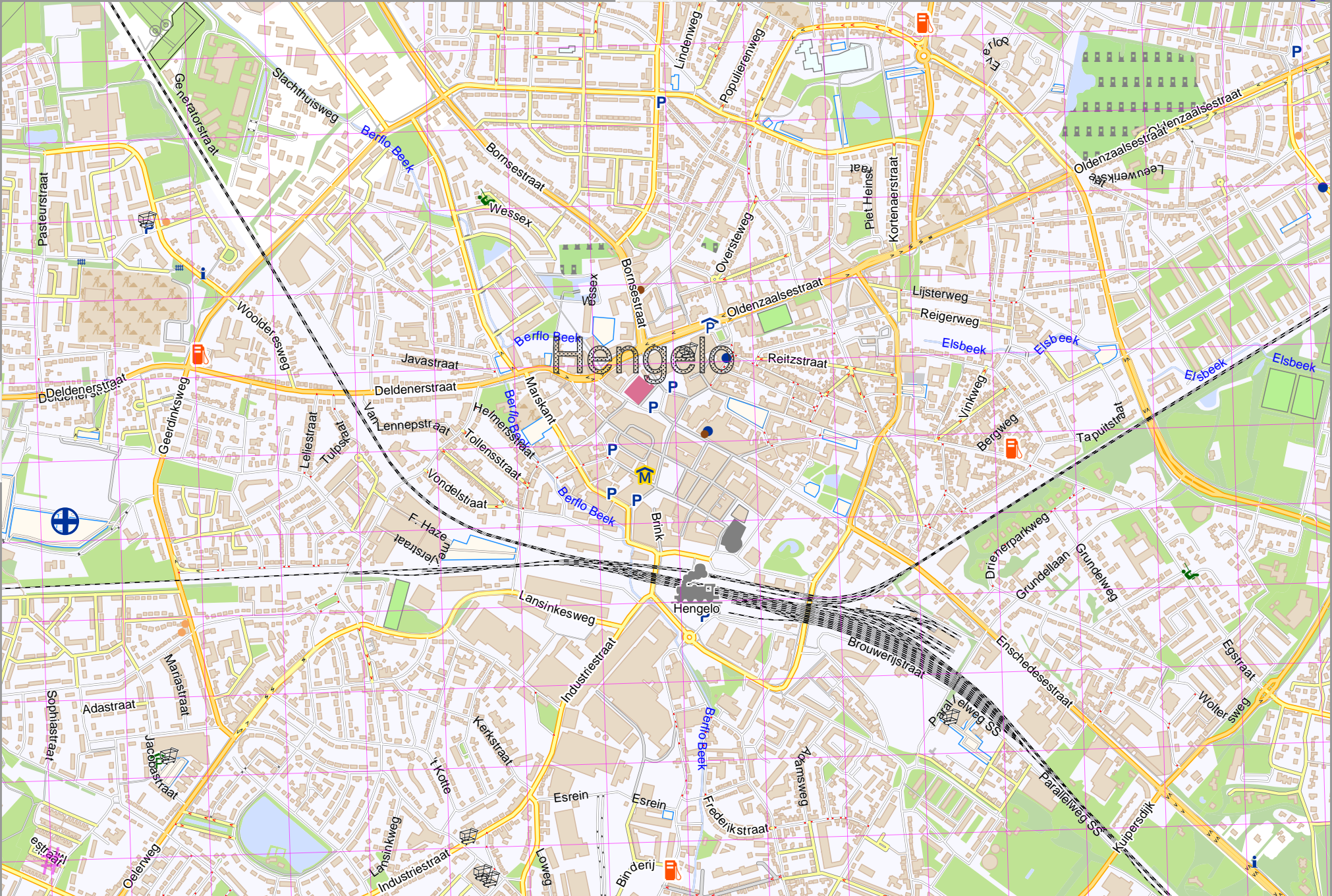
lon 6.76827 lat 52.27489

pdfmap_20240727_104659_Example_Map_6_74382_52.2748_366.pdf



Map data © CCBY-SA2 fccsm.org+osm.org contributors

lon 6.76827 lat 52.25467 [nom. scale = 1 / 12500]



lon 6.81717 lat 52.27489

pdfmap_20240727_104659_Example_Map_6:74382_52:2748_366.pdf

UTM: 32 U easting 347.80 km northing 5791.80 km

UTM-Grid-width = 200m



www.milvusmap.eu

