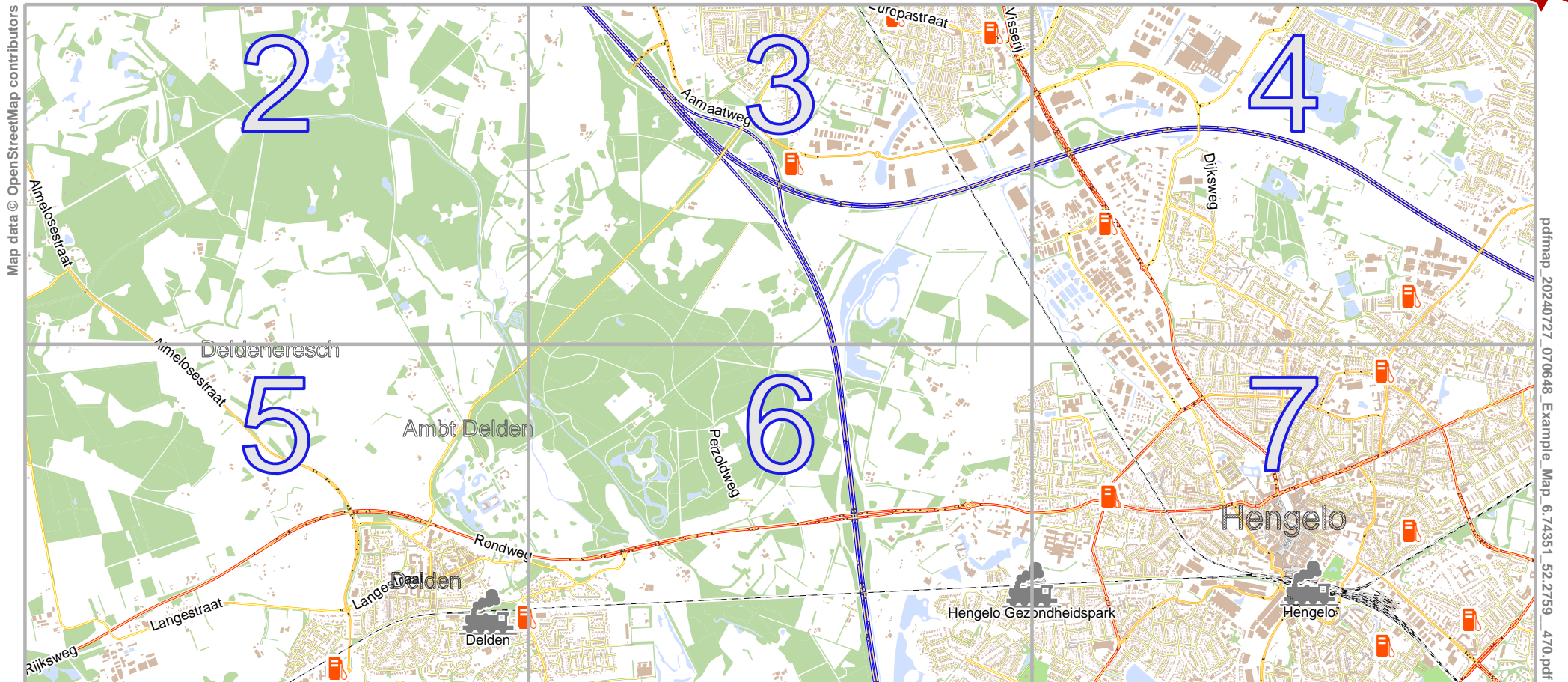


Example_Map

lon 6.81687 lat 52.29620



Map data © OpenStreetMap contributors

pdfmap_20240727_070648_Example_Map_6_74351_52_2759_470.pdf

lon 6.67017 lat 52.25576
[nom. scale = 1 / 37500]



Map data © OpenStreetMap contributors

lon 6.71907 lat 52.27598 [nom. scale = 1 / 12500]

UTM: 32 U easting 344.40 km northing 5794.20 km
UTM-Grid-width = 200m



lon 6.76797 lat 52.29620

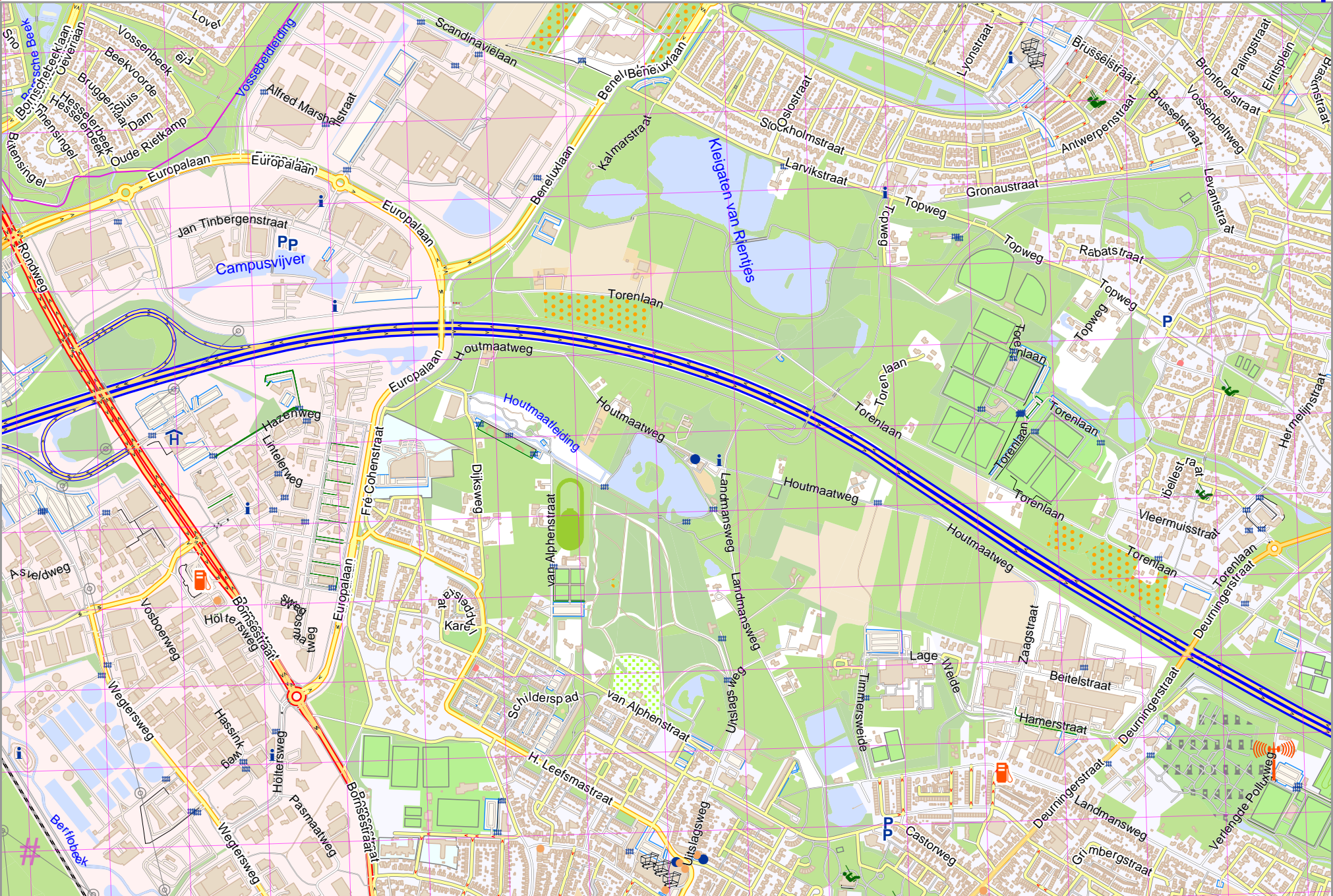
pdfmap_20240727_070648_Example_Map_6.74351_52.2759_470.pdf





Map data © OpenStreetMap contributors

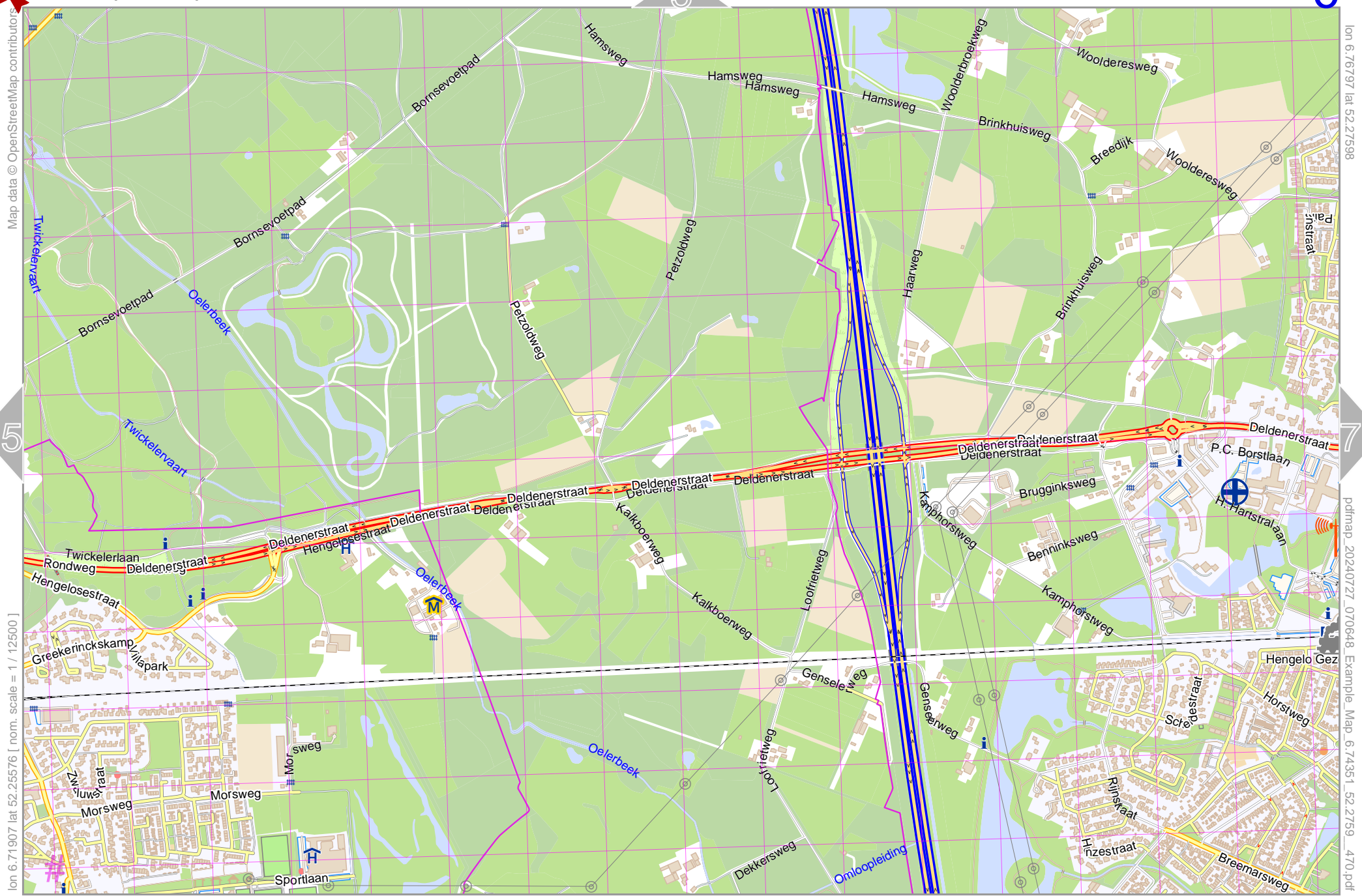
lon 6.76797 lat 52.27598 [nom. scale = 1 / 12500]



lon 6.81687 lat 52.29620

pdfmap_20240727_070648_Example_Map_6:74351_52:2759_470.pdf

UTM: 32 U easting 347.80 km northing 5794.20 km
UTM-Grid-width = 200m

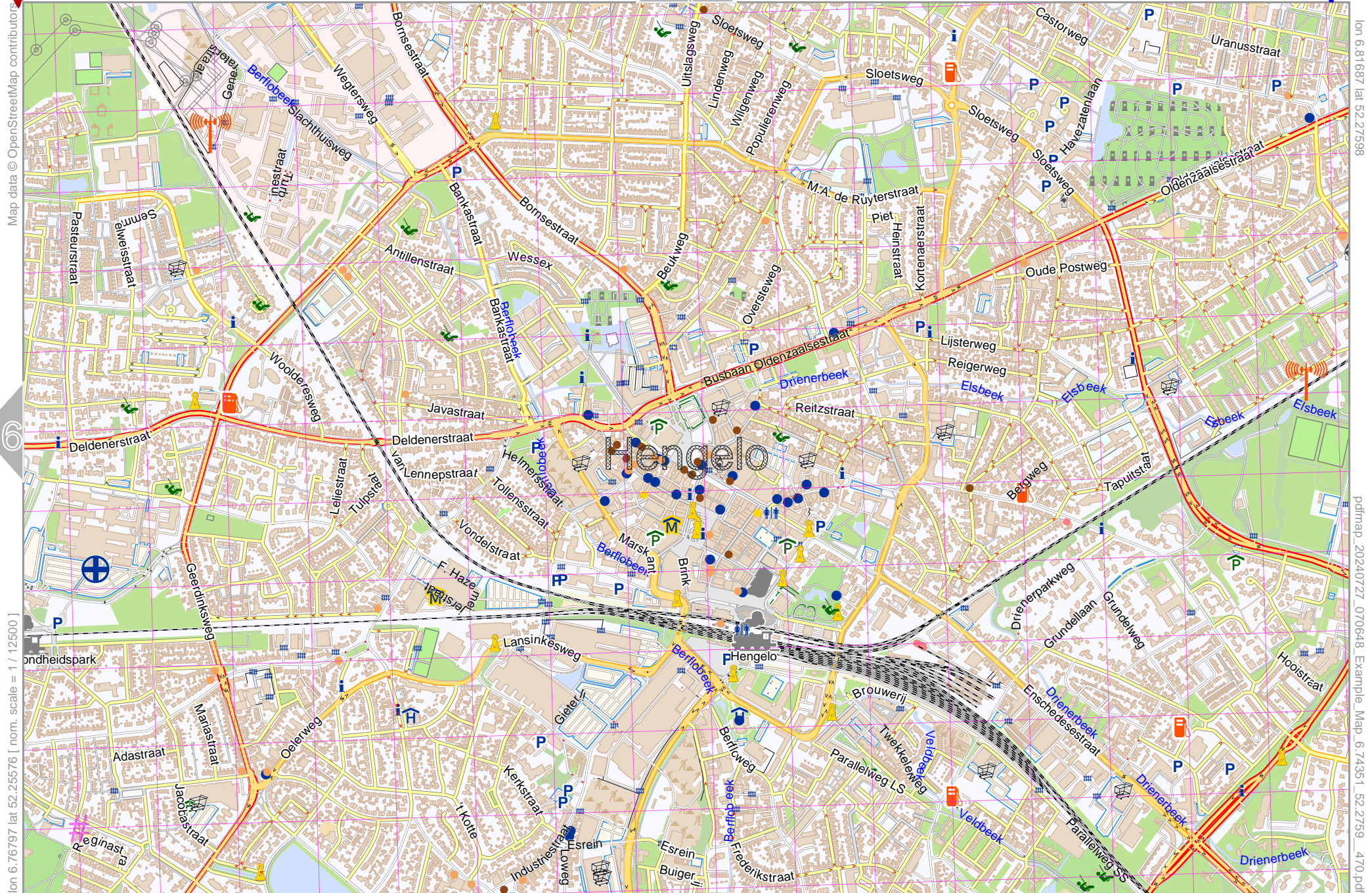


lon 6.71907 lat 52.25576 [norm. scale = 1 / 12500]

lon 6.76797 lat 52.27598

pdfmap_20240727_070648_Example_Map_6_74351_52.2759_470.pdf

UTM: 32 U easting 344.40 km northing 5792.00 km
UTM-Grid-width = 200m



Map data © OpenStreetMap contributors

lon 6.76797 lat 52.25576 [nom. scale = 1 / 12500]

lon 6.81687 lat 52.27598

pdfmap_20240727_070648_Example_Map_6.74351_52.2759_470.pdf

UTM: 32 U easting 347.80 km northing 5792.00 km
UTM-Grid-width = 200m