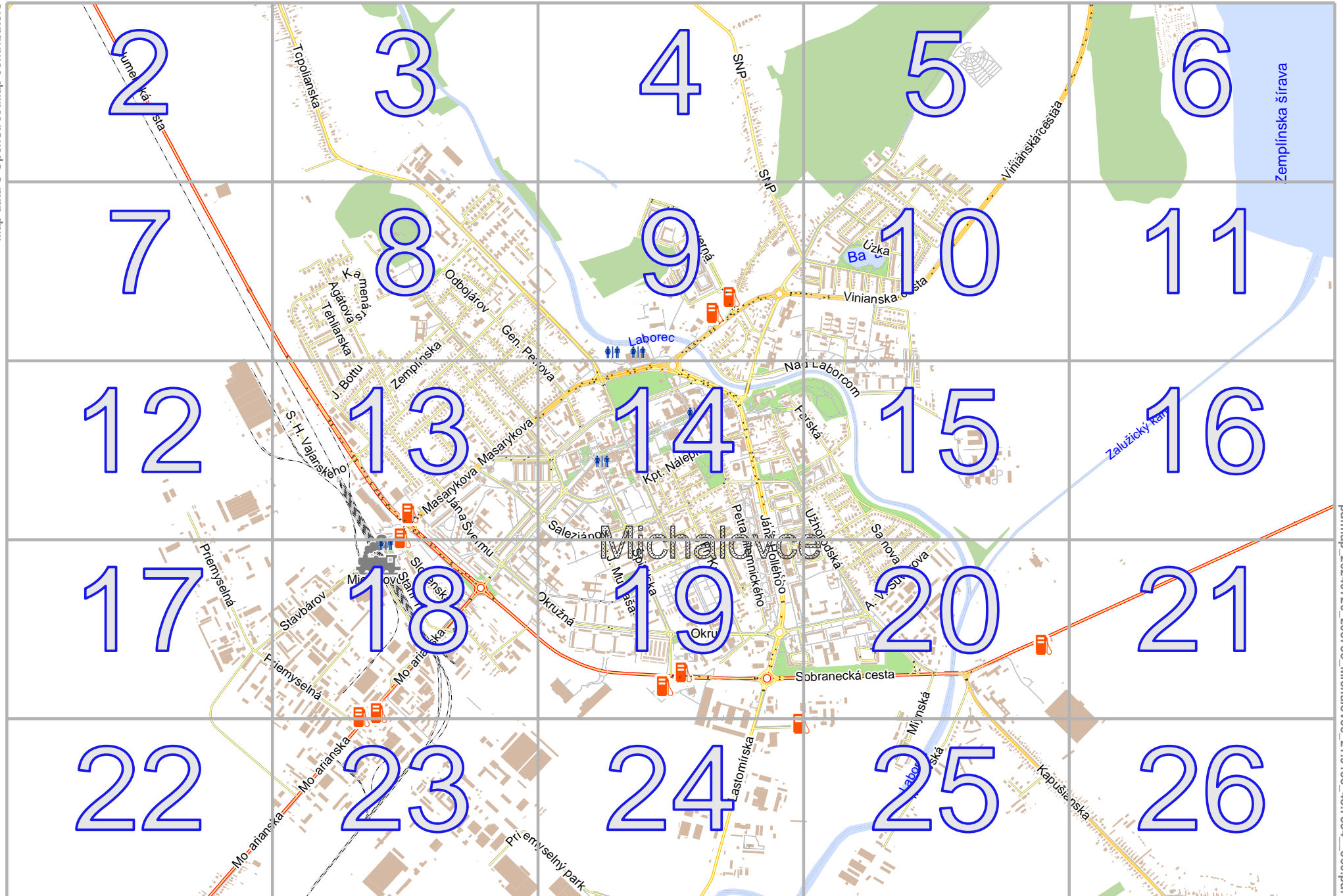


# Michalovce

lon 21.96389 lat 48.77564

Map data © OpenStreetMap contributors



pdfmap 20240726 203735 Michalovce 21.9185 48.7554 560.pdf

lon 21.87311 lat 48.73518  
[ nom. scale = 1 / 25000 ]

# Michalovce

Map data © OpenStreetMap contributors

lon 21.87311 lat 48.76755 [ nom. scale = 1 / 5000 ]

lon 21.89127 lat 48.77564

pdfmap\_20240726\_203735\_Michalovce\_21.9185\_48.7554\_560.pdf



0 100 m 500 m

7

Map data © OpenStreetMap contributors

lon 21.90943 lat 48.77564

lon 21.89127 lat 48.76755 [ nom. scale = 1 / 5000 ]

pdfmap\_20240726\_203735\_Michalovce\_21.9185\_48.7554\_560.pdf



0 100 m 500 m



# Michalovce

Map data © OpenStreetMap contributors

lon 21.90943 lat 48.76755 [ nom. scale = 1 / 5000 ]

lon 21.92758 lat 48.77564

pdfmap\_20240726\_203735\_Michalovce\_21.9185\_48.7554\_560.pdf



Horné pole

Kon

m tve rameno Laborca

SNP

SNP

0 100 m 500 m

Map data © OpenStreetMap contributors

lon 21.92758 lat 48.76755 [ nom. scale = 1 / 5000 ]

lon 21.94574 lat 48.77564

pdfmap\_20240726\_203735\_Michalovce\_21.9185\_48.7554\_560.pdf



4

6

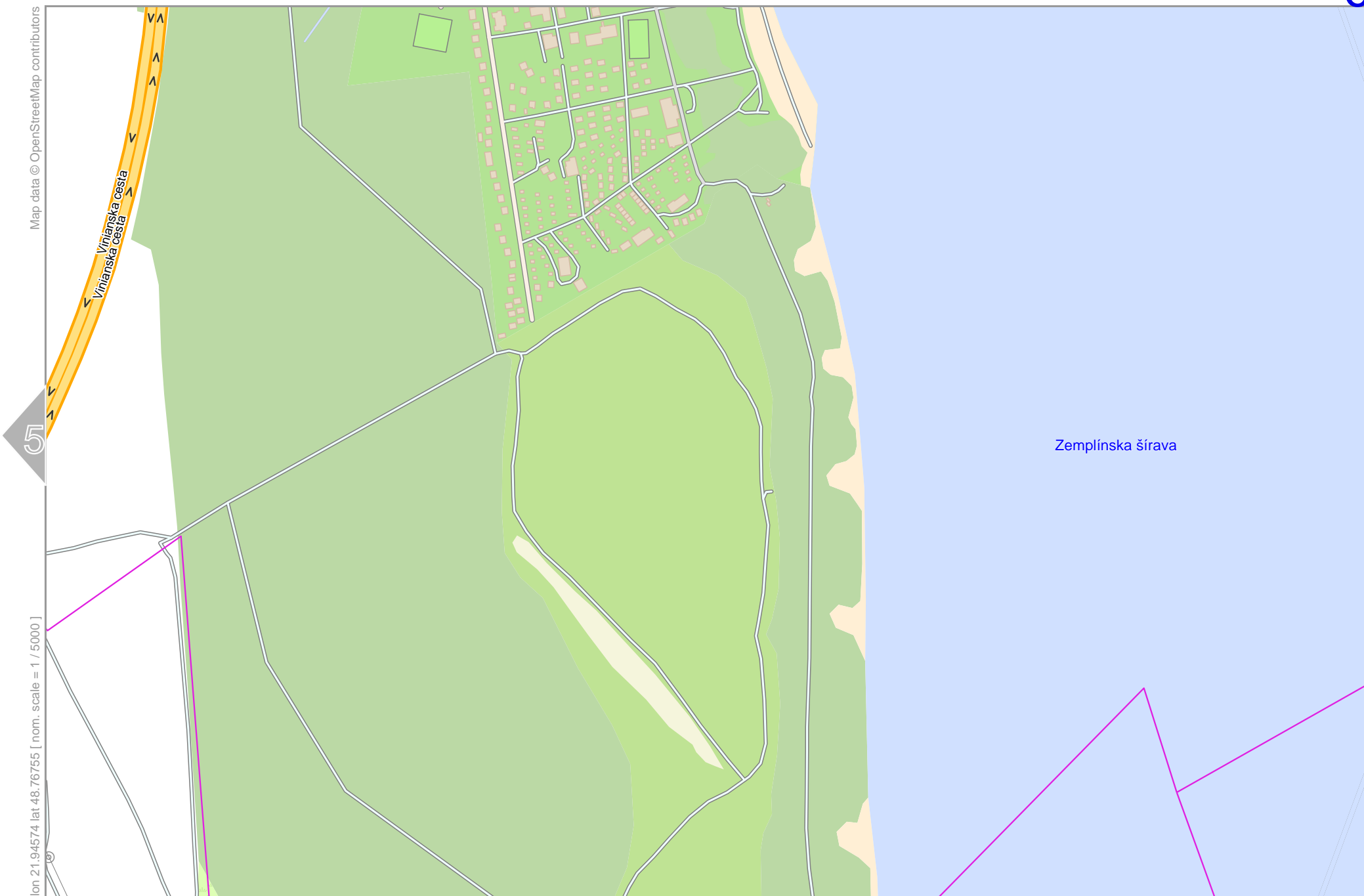
10

Map data © OpenStreetMap contributors

lon 21.94574 lat 48.76755 [ nom. scale = 1 / 5000 ]

lon 21.96389 lat 48.77564

pdfmap\_20240726\_203735\_Michalovce\_21.9185\_48.7554\_560.pdf



0 100 m 500 m



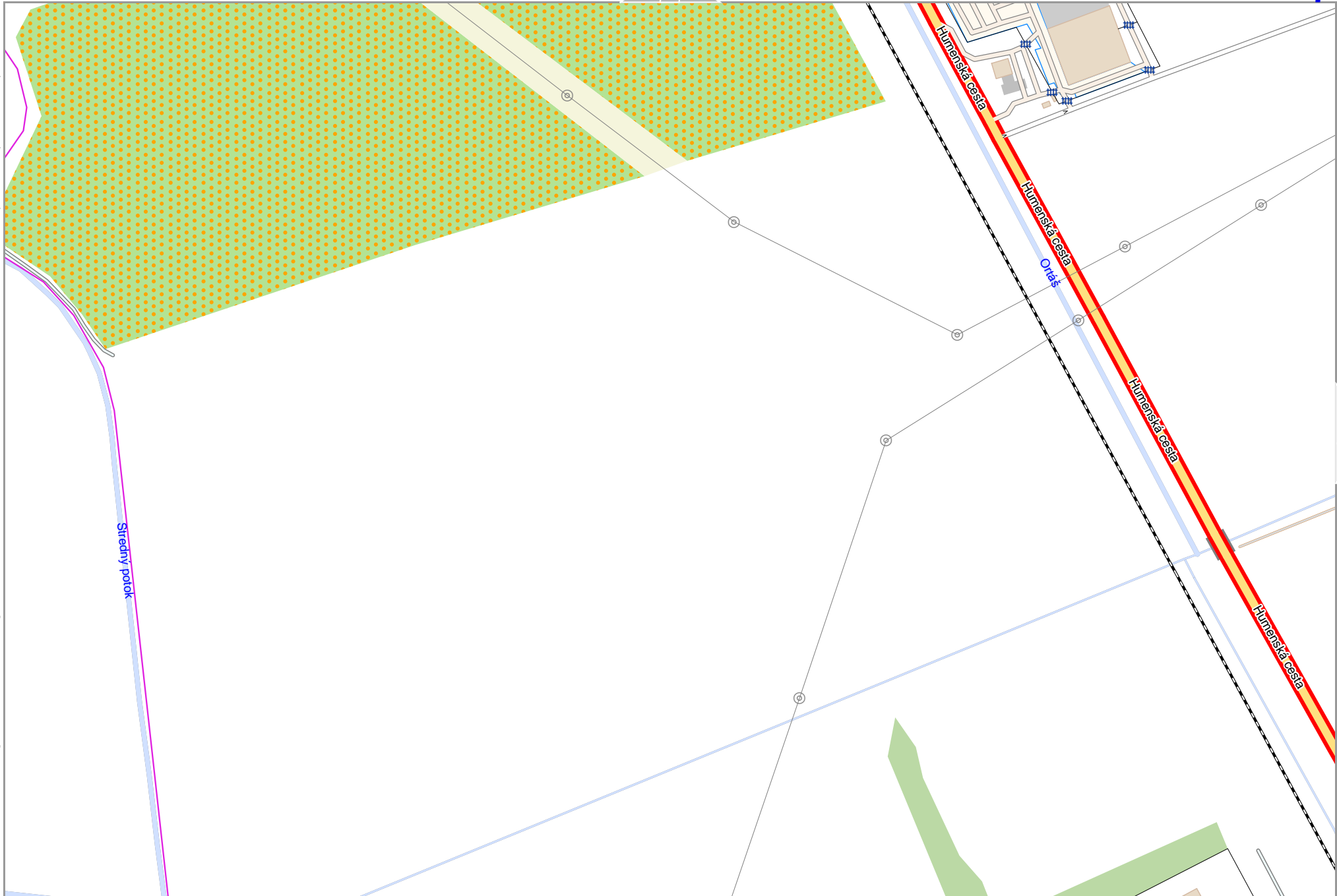
# Michalovce

Map data © OpenStreetMap contributors

lon 21.87311 lat 48.75945 [ nom. scale = 1 / 5000 ]

lon 21.89127 lat 48.76755

pdfmap\_20240726\_203735\_Michalovce\_21.9185\_48.7554\_560.pdf



0 100 m 500 m





Map data © OpenStreetMap contributors

lon 21.90943 lat 48.75945 [ nom. scale = 1 / 5000 ]



lon 21.92758 lat 48.76755

pdfmap\_20240726\_203735\_Michalovce\_21.9185\_48.7554\_560.pdf

0 100 m 500 m

# Michalovce

Map data © OpenStreetMap contributors

lon 21.94574 lat 48.76755

lon 21.92758 lat 48.75945 [ nom. scale = 1 / 5000 ]

pdfmap\_20240726\_203735\_Michalovce\_21.9185\_48.7554\_560.pdf



# Michalovce

6

11

Map data © OpenStreetMap contributors

lon 21.96389 lat 48.76755

Zemplínska šírava

Na Hrune

Zalúžický kanál

pdfmap\_20240726\_203735\_Michalovce\_21.9185\_48.7554\_560.pdf

lon 21.94574 lat 48.75945 [ nom. scale = 1 / 5000 ]

0 100 m 500 m

16

10

Map data © OpenStreetMap contributors

lon 21.87311 lat 48.75136 [ nom. scale = 1 / 5000 ]



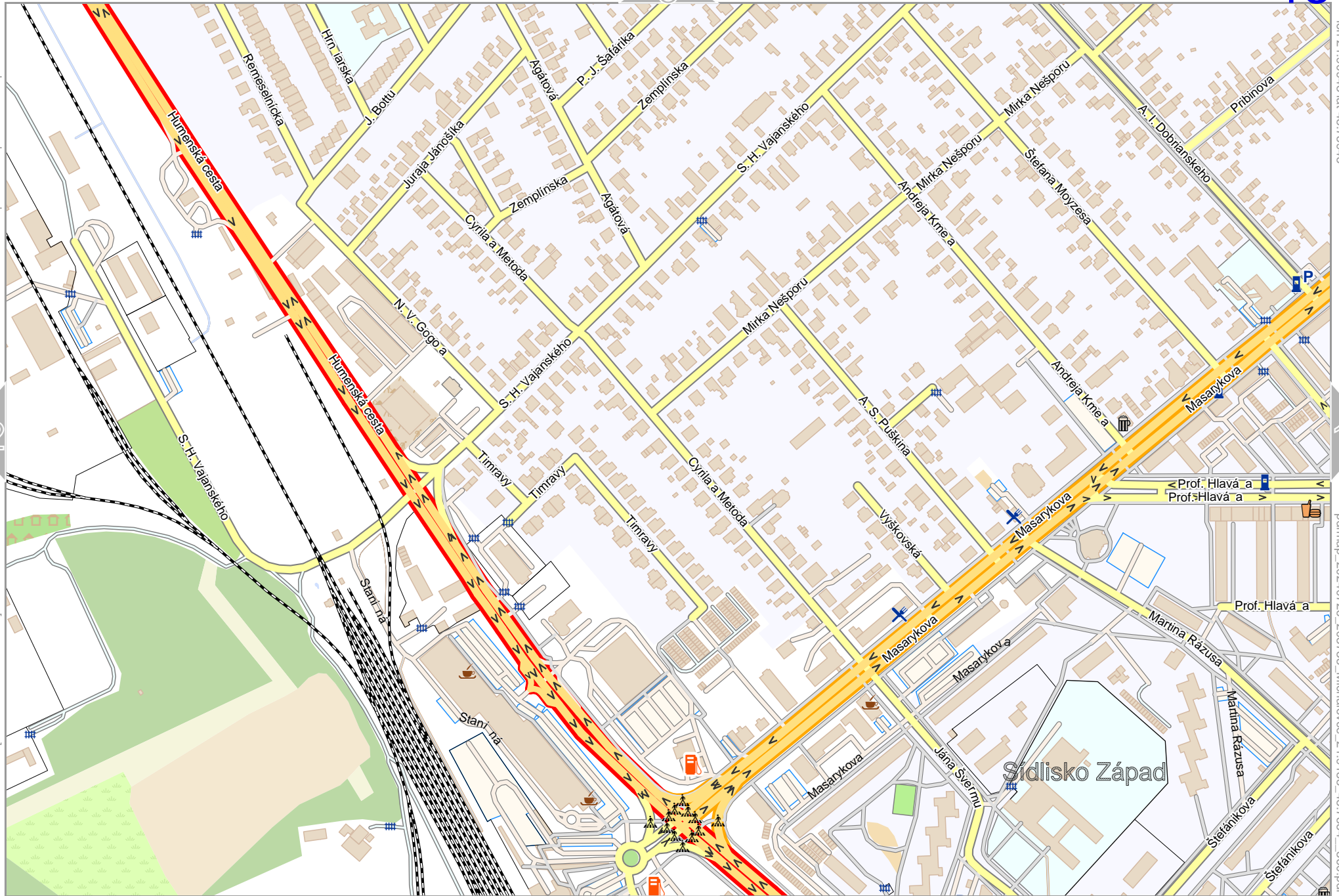
lon 21.89127 lat 48.75945

pdfmap\_20240726\_203735\_Michalovce\_21.9185\_48.7554\_560.pdf

0 100 m 500 m

Map data © OpenStreetMap contributors

lon 21.89127 lat 48.75136 [ nom. scale = 1 / 5000 ]



lon 21.90943 lat 48.75945

pdfmap\_20240726\_203735\_Michalovce\_21.91985\_48.7554\_560.pdf

0 100 m 500 m

Map data © OpenStreetMap contributors

lon 21.90943 lat 48.75136 [nom. scale = 1 / 5000]



lon 21.92758 lat 48.75945

pdfmap\_20240726\_203735\_Michalovce\_21.9185\_48.7554\_560.pdf

0 100 m 500 m

3

9

15

19

Michalovce

Sídliisko Nad Laborcom

Lúky

Fundúše

Pláne

Map data © OpenStreetMap contributors

lon 21.92758 lat 48.75136 [ nom. scale = 1 / 5000 ]

lon 21.94574 lat 48.75945

pdfmap\_20240726\_203735\_Michalovce\_21.9185\_48.7554\_560.pdf

0 100 m 500 m



Michalovce

16

Map data © OpenStreetMap contributors

lon 21.96389 lat 48.75945

15

lon 21.94574 lat 48.75136 [ nom. scale = 1 / 5000 ]

pdfmap\_20240726\_203735\_Michalovce\_21.9185\_48.7554\_560.pdf

Zalužický kanál

e-ehovský kanál

ehovský kanál

Krivé

21

0 100 m 500 m





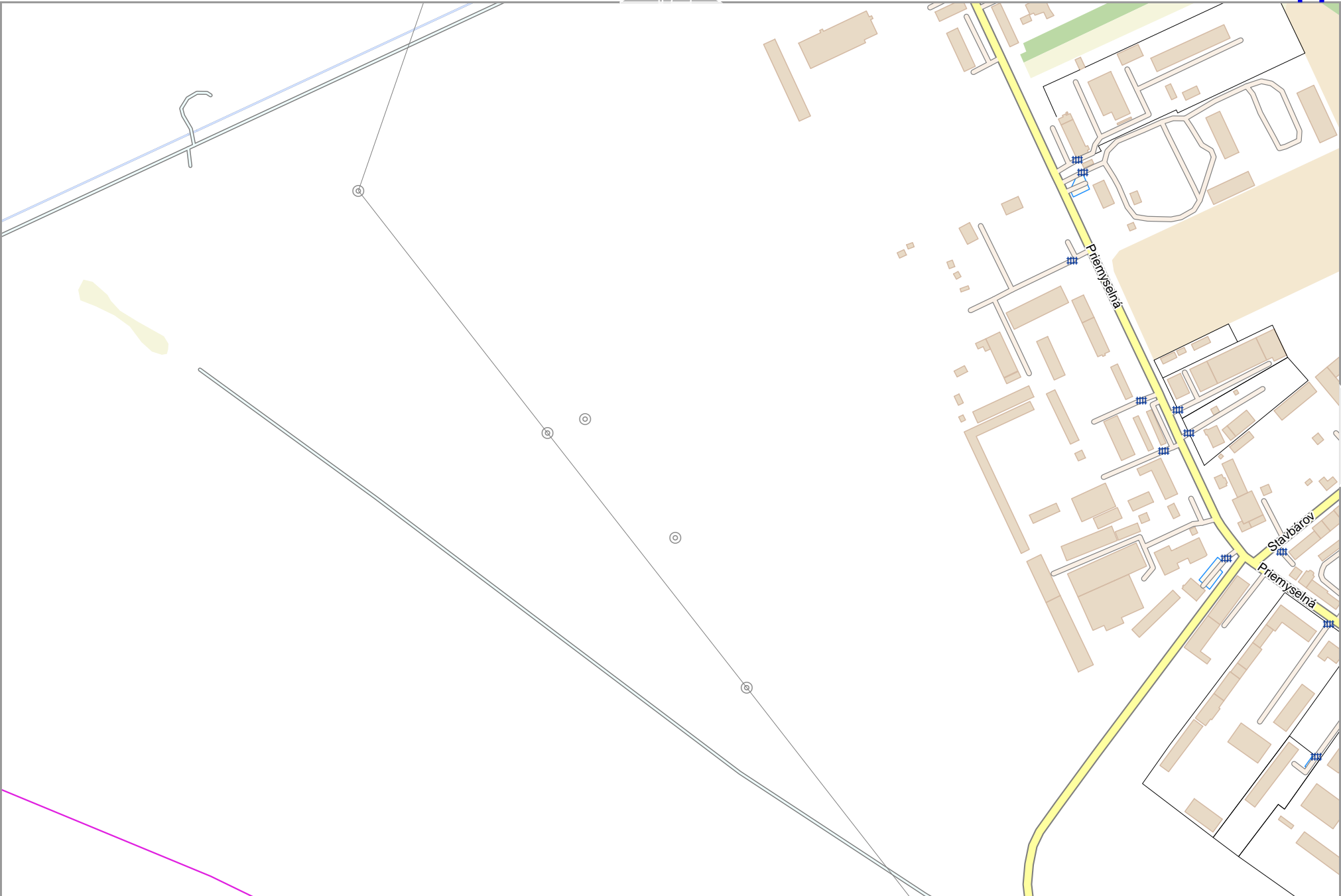
Map data © OpenStreetMap contributors

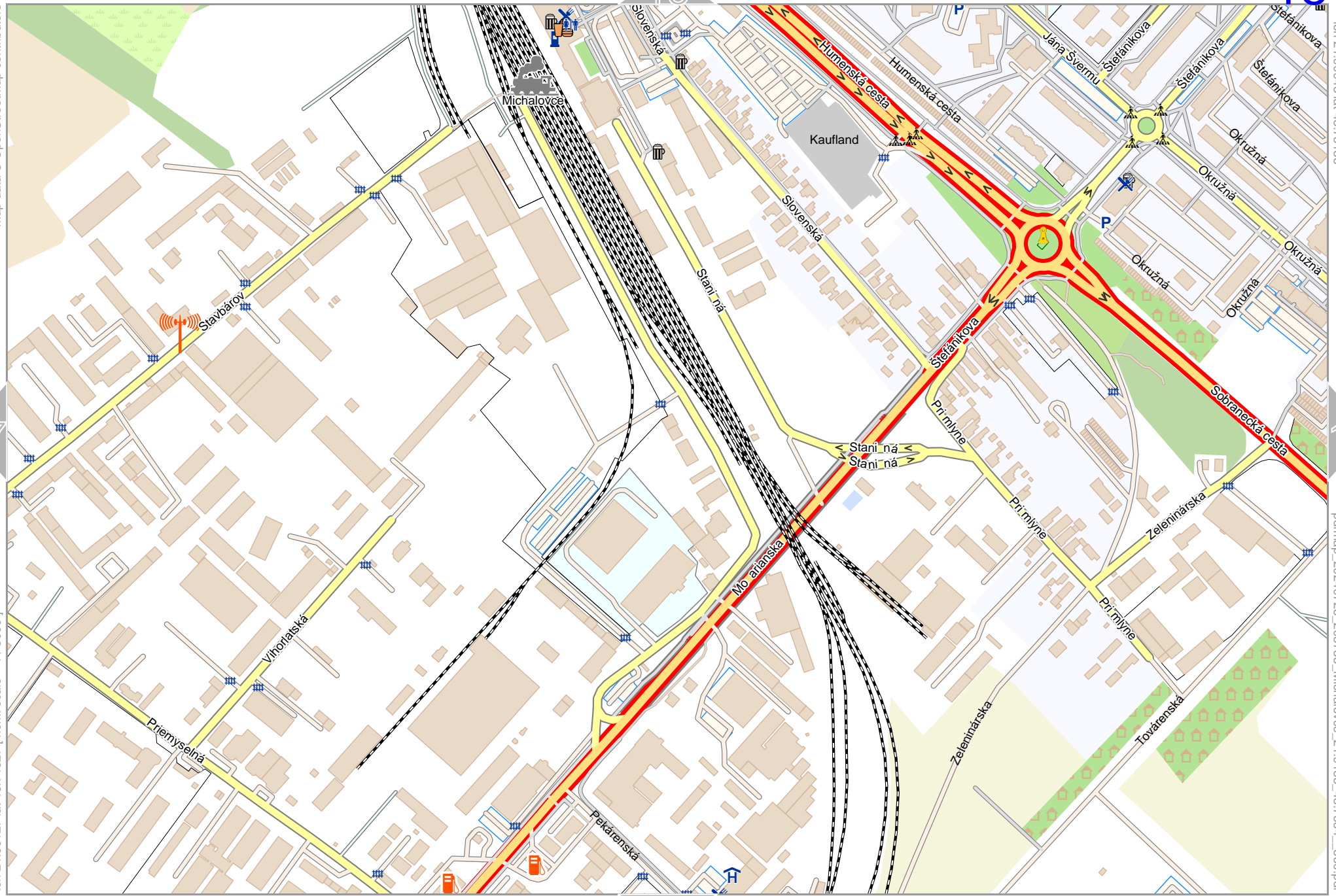
lon 21.87311 lat 48.74327 [ nom. scale = 1 / 5000 ]

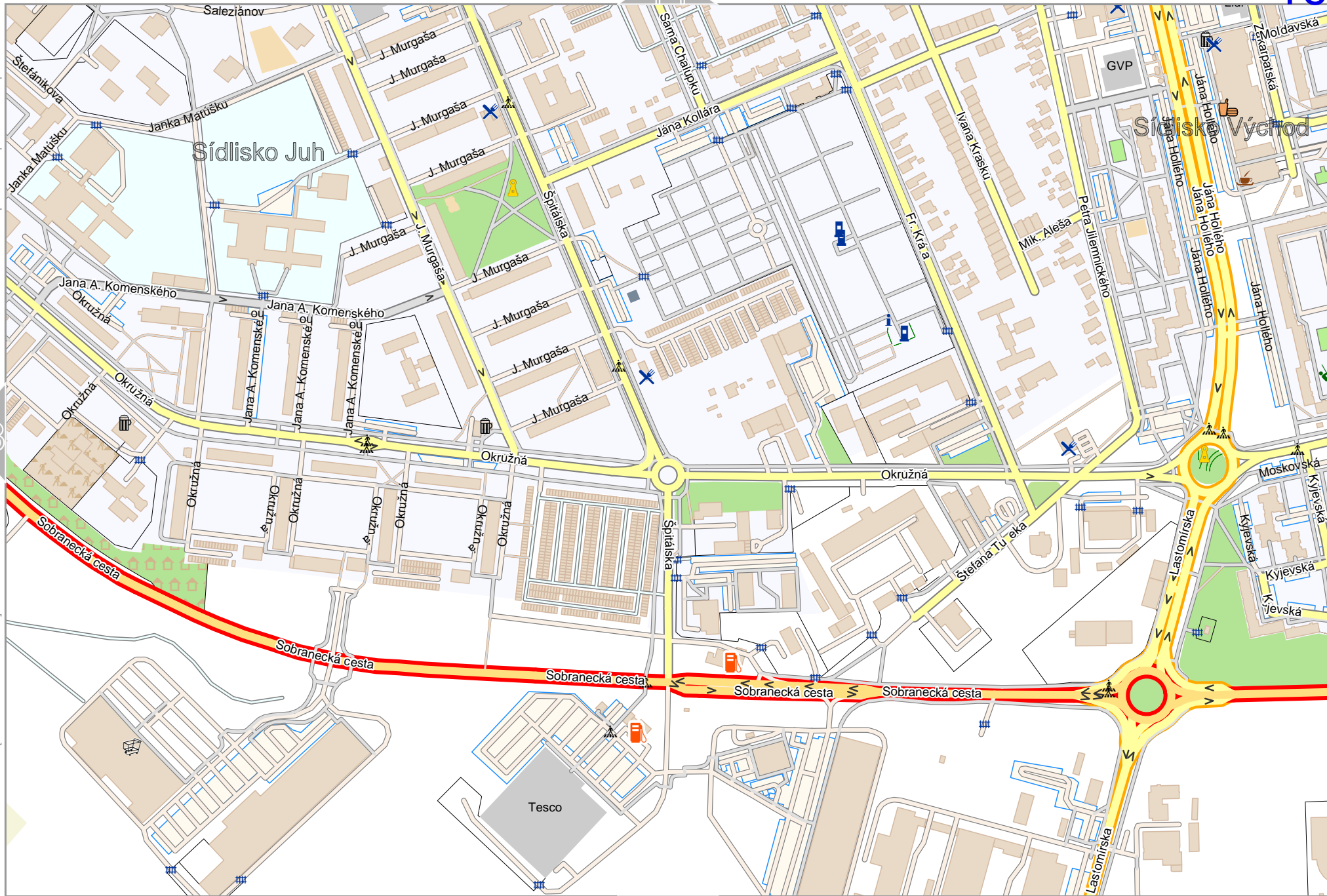
lon 21.89127 lat 48.75136

pdfmap\_20240726\_203735\_Michalovce\_21.9185\_48.7554\_560.pdf

0 100 m 500 m







Map data © OpenStreetMap contributors

lon 21.945741ai 48.75136

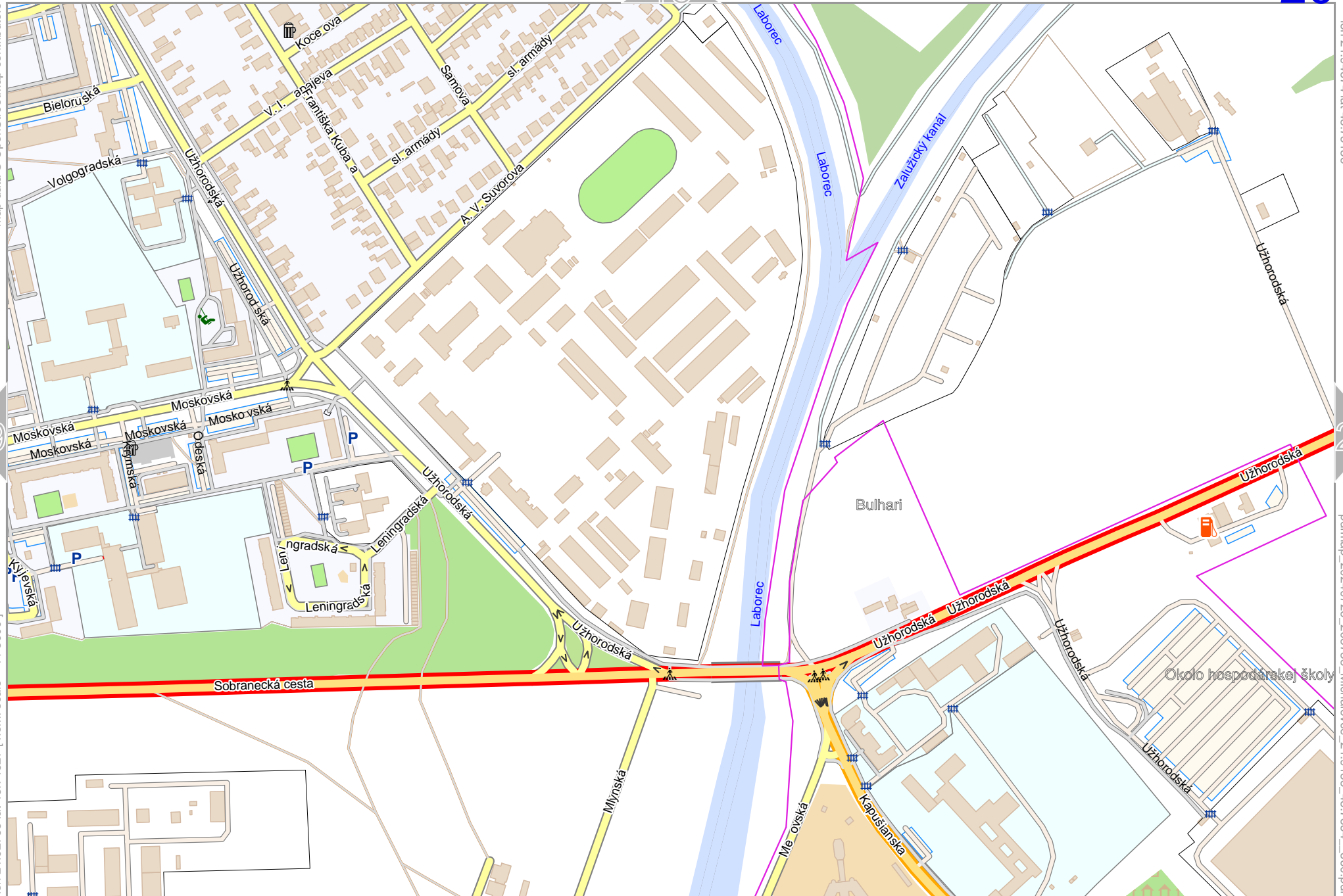
lon 21.92758 lat 48.74327 [ nom. scale = 1 / 5000 ]

pdfmap\_20240726\_203735\_Michalovce\_21.9185\_48.7554\_560.pdf

0 100 m 500 m

25

21



Michalovce

16

21

Map data © OpenStreetMap contributors

lon 21.96389 lat 48.75136

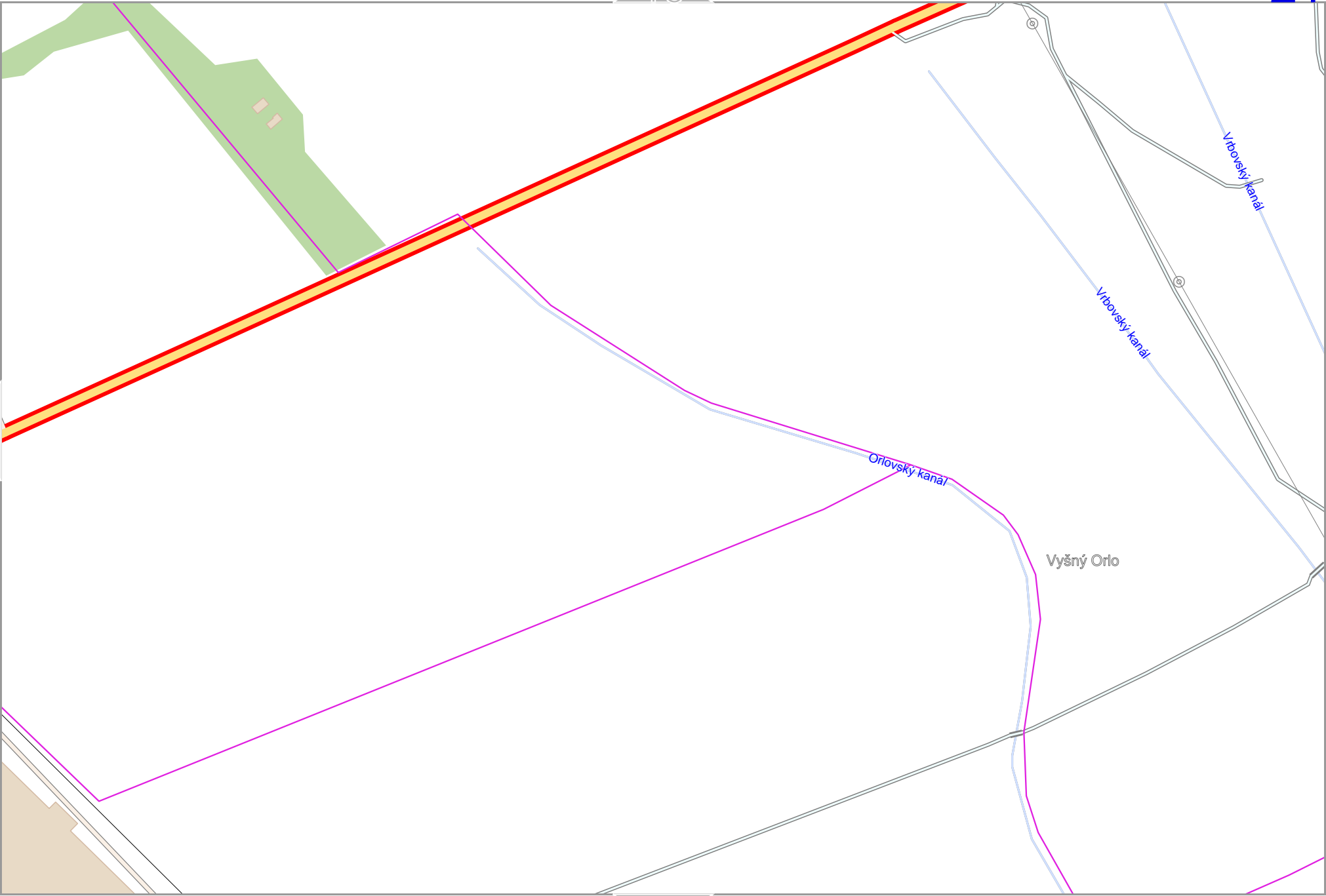
20

lon 21.94574 lat 48.74327 [ nom. scale = 1 / 5000 ]

pdfmap\_20240726\_203735\_Michalovce\_21.9185\_48.7554\_560.pdf

0 100 m 500 m

26



Map data © OpenStreetMap contributors

lon 21.87311 lat 48.73518 [ nom. scale = 1 / 5000 ]

0 100 m 500 m



lon 21.89127 lat 48.74327

pdfmap\_20240726\_203735\_Michalovce\_21.9185\_48.7554\_560.pdf

Map data © OpenStreetMap contributors

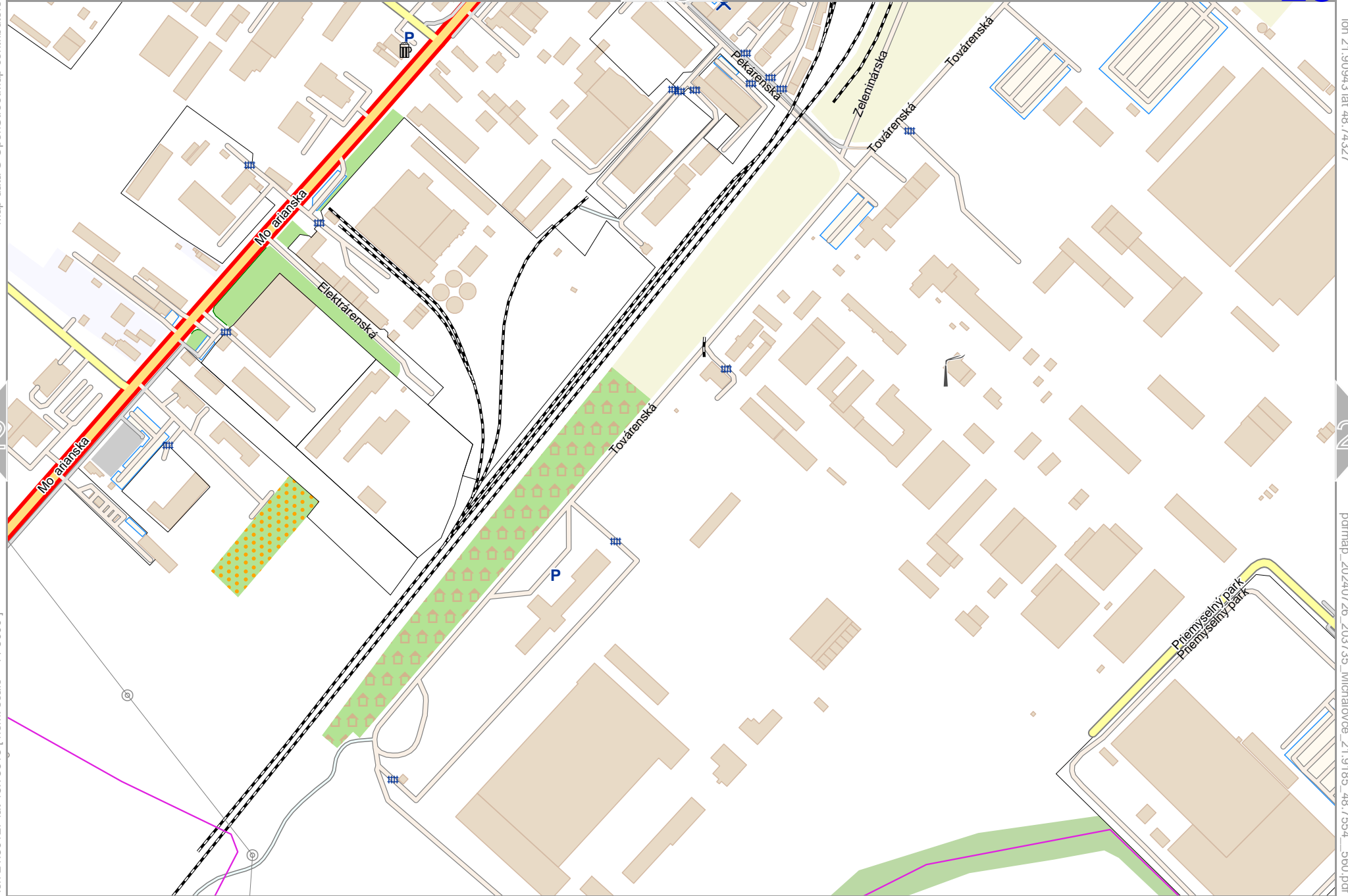
lon 21.90943 lat 48.74327

22

24

lon 21.89127 lat 48.73518 [ nom. scale = 1 / 5000 ]

pdfmap\_20240726\_203735\_Michalovce\_21.9185\_48.7554\_560.pdf



0 100 m 500 m

Map data © OpenStreetMap contributors

lon 21.92758 lat 48.74327

23

25

lon 21.90943 lat 48.73518 [ nom. scale = 1 / 5000 ]

pdfmap\_20240726\_203735\_Michalovce\_21.9185\_48.7554\_560.pdf



Príemyselný park

Lastomirská

Plynárska

P

P

P

W W W W W W W W

0 100 m 500 m



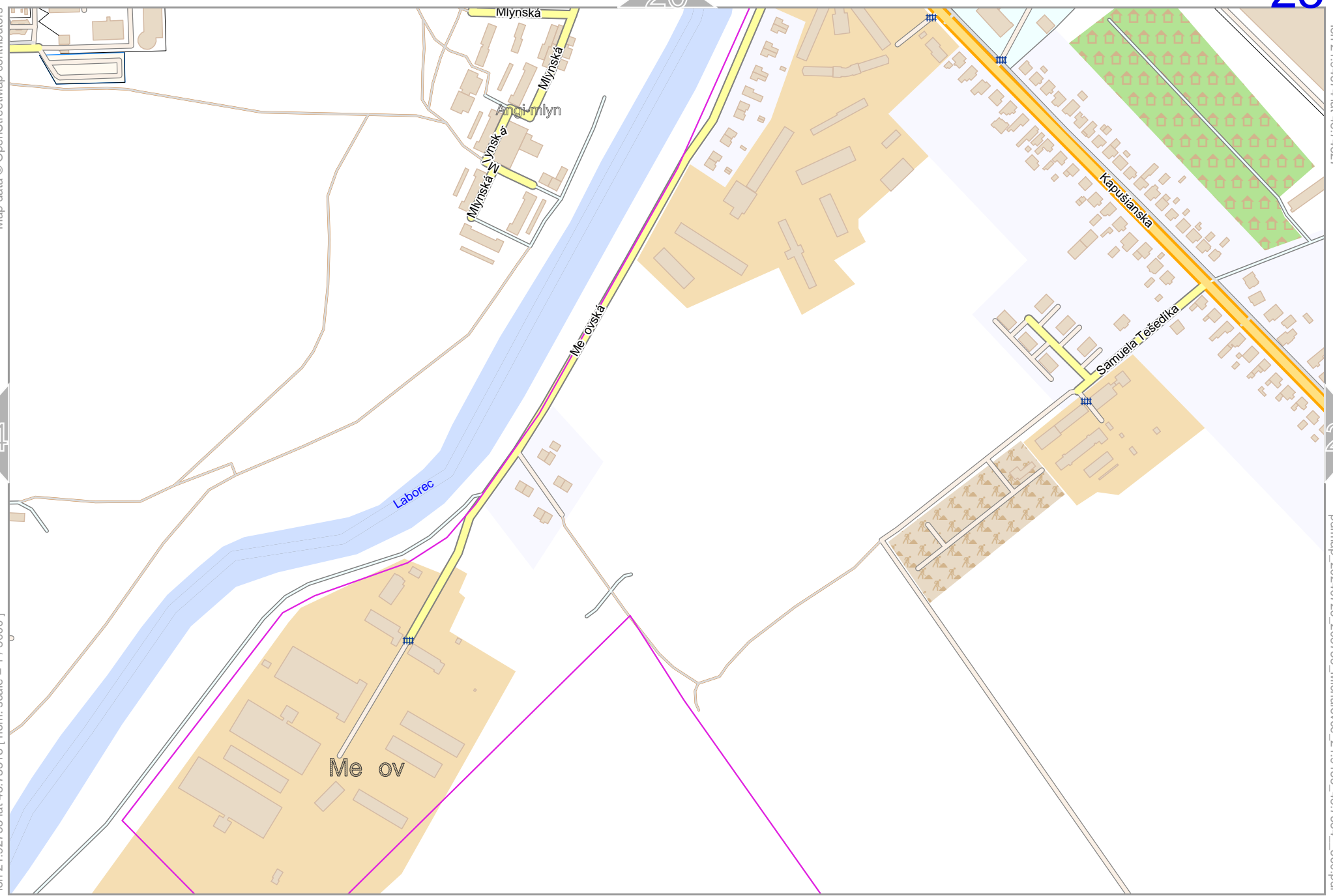
Map data © OpenStreetMap contributors

lon 21.945741a1 48.74327

lon 21.92758 lat 48.73518 [ nom. scale = 1 / 5000 ]

pdfmap\_20240726\_203735\_Michalovce\_21.9185\_48.7554\_560.pdf

0 100 m 500 m



Michalovce

Map data © OpenStreetMap contributors

lon 21.96389 lat 48.74327

pdfmap\_20240726\_203735\_Michalovce\_21.9185\_48.7554\_560.pdf

lon 21.94574 lat 48.73518 [ nom. scale = 1 / 5000 ]

0 100 m 500 m

