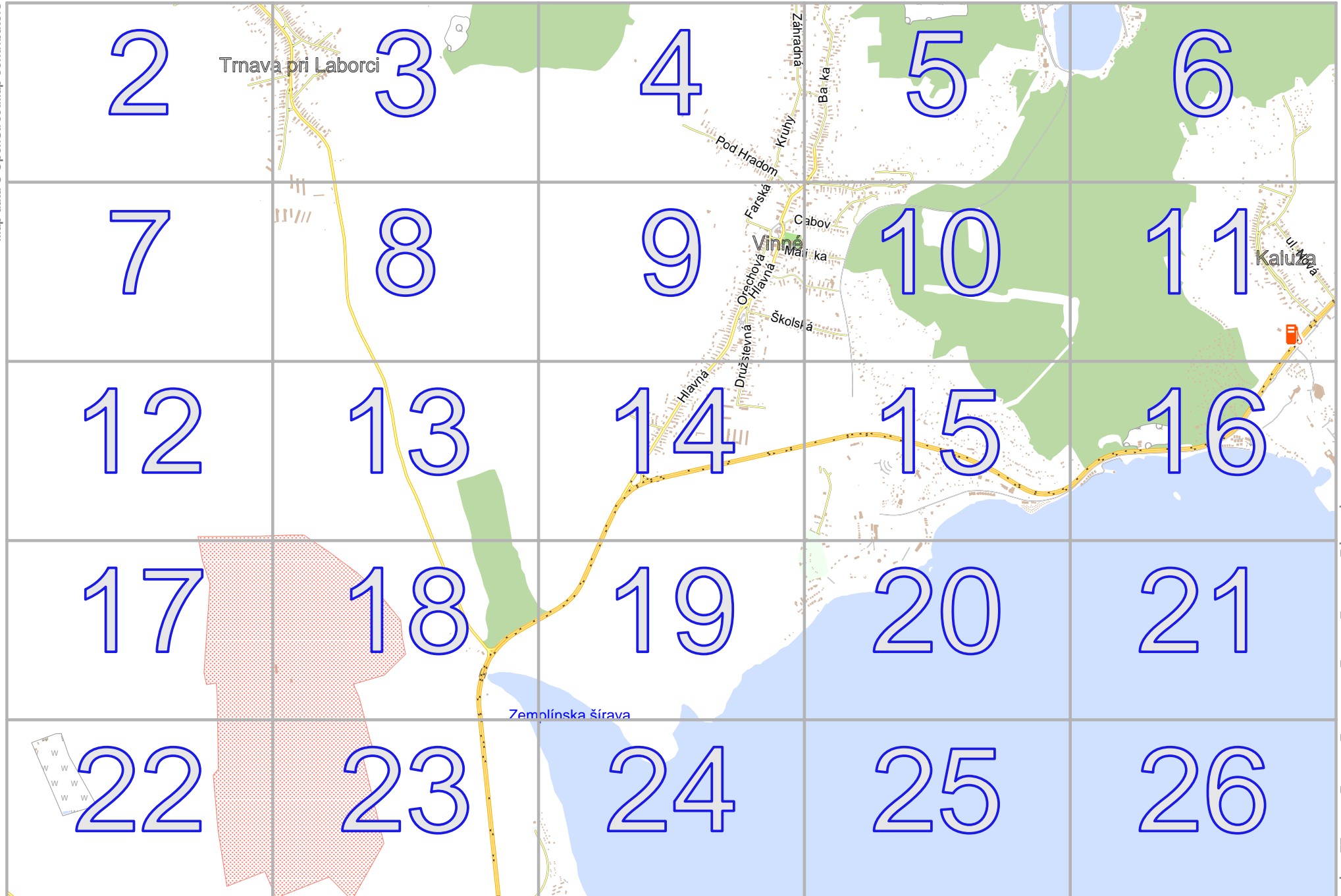


# Michalovce

lon 22.00436 lat 48.81936

Map data © OpenStreetMap contributors



pdfmap\_20240726\_195429\_Michalovce\_21.9589\_48.7991\_053.pdf

lon 21.91350 lat 48.77890  
[ nom. scale = 1 / 25000 ]

Map data © OpenStreetMap contributors

lon 21.91350 lat 48.81127 [ nom. scale = 1 / 5000 ]

lon 21.93167 lat 48.81936

pdfmap\_20240726\_195429\_Michalovce\_21.9589\_48.7991\_053.pdf

Za brezinami

Pod Nevražou

Záhumiienky

Hrún

0 100 m 500 m



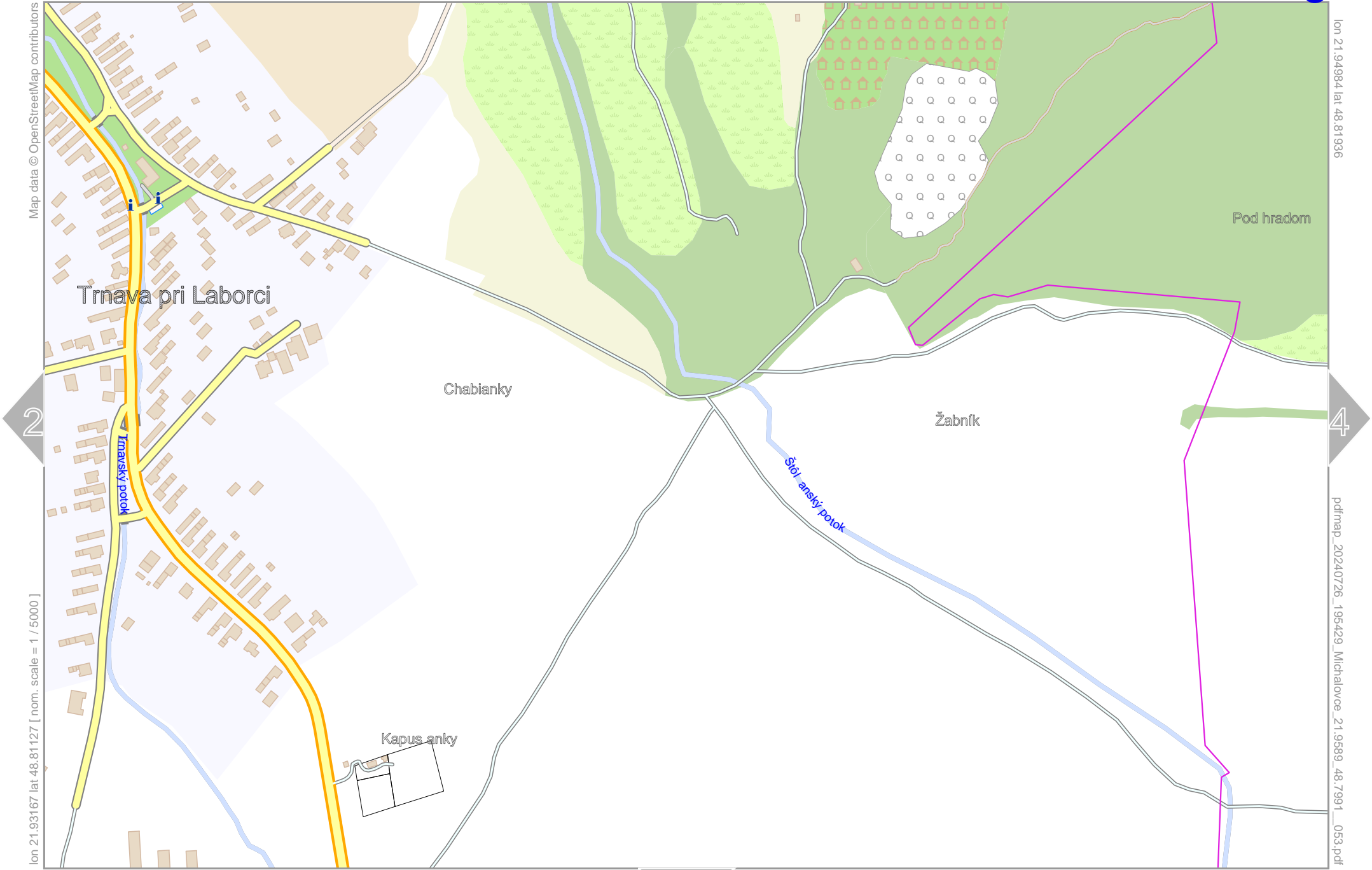
Michalovce

Map data © OpenStreetMap contributors

lon 21.94984 lat 48.81936

lon 21.93167 lat 48.81127 [ nom. scale = 1 / 5000 ]

pdfmap\_20240726\_195429\_Michalovce\_21.9589\_48.7991\_053.pdf



0 100 m 500 m

# Michalovce

Map data © OpenStreetMap contributors

lon 21.94984 lat 48.81127 [ nom. scale = 1 / 5000 ]



lon 21.96802 lat 48.81936

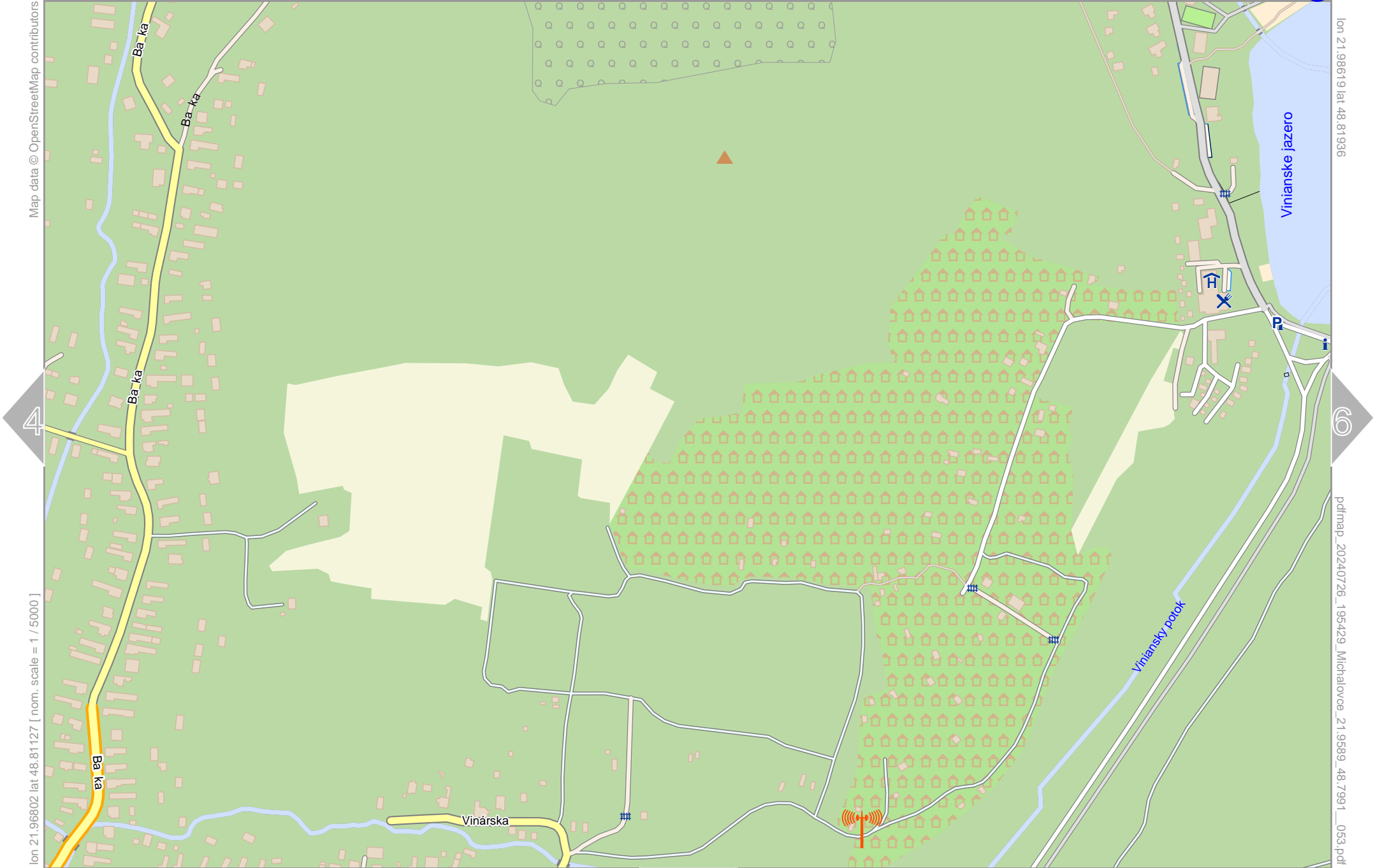
pdfmap\_20240726\_195429\_Michalovce\_21.9589\_48.7991\_053.pdf

Map data © OpenStreetMap contributors

lon 21.96802 lat 48.81127 [ nom. scale = 1 / 5000 ]

lon 21.96819 lat 48.81936

pdfmap\_20240726\_195429\_Michalovce\_21.9589\_48.7991\_053.pdf



0 100 m 500 m

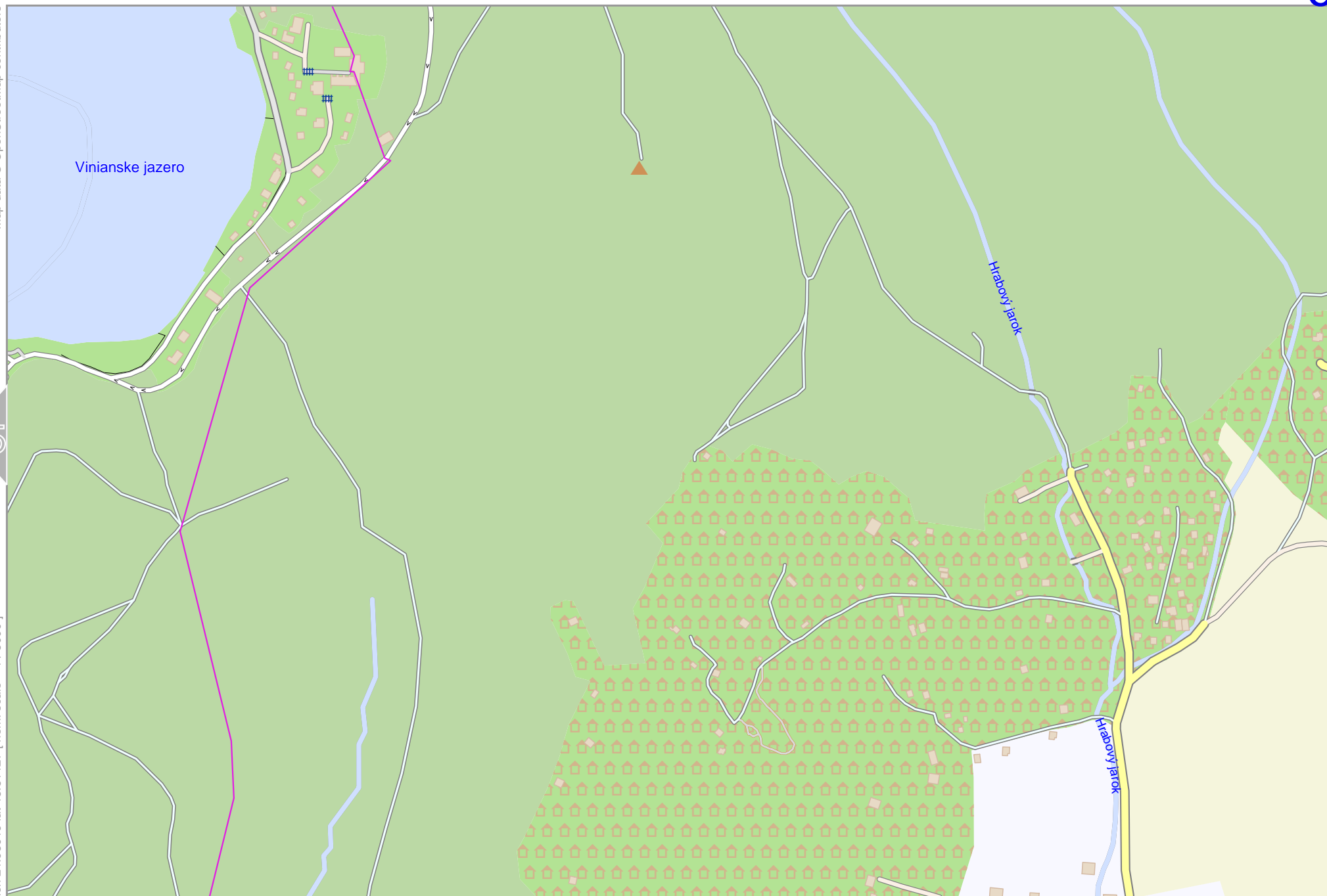
10

Map data © OpenStreetMap contributors

lon 22.00436 lat 48.81936

pdfmap\_20240726\_195429\_Michalovce\_21.9589\_48.7991\_053.pdf

lon 21.98619 lat 48.81127 [ nom. scale = 1 / 5000 ]



Michalovce

2

7

top

Map data © OpenStreetMap contributors

lon 21.93167 lat 48.81127

Biemantka

Záhorbovo

Desiatky

lon 21.91350 lat 48.80318 [ nom. scale = 1 / 5000 ]

pdfmap\_20240726\_195429\_Michalovce\_21.9589\_48.7991\_053.pdf

0 100 m 500 m

12

Michalovce

Map data © OpenStreetMap contributors

lon 21.94984 lat 48.81127

Trnavky

Brezník

Trnavský potok

Dolná lúka

Hôrky

lon 21.93167 lat 48.80318 [ nom. scale = 1 / 5000 ]

pdfmap\_20240726\_195429\_Michalovce\_21.9589\_48.7991\_053.pdf



Krivé

Kamenný potok

Štôl anský potok

0 100 m 500 m



Michalovce

Map data © OpenStreetMap contributors

lon 21.94984 lat 48.80318 [ nom. scale = 1 / 5000 ]

0 100 m 500 m

4

9

lon 21.96802 lat 48.81127

10

pdfmap\_20240726\_195429\_Michalovce\_21.9589\_48.7991\_053.pdf

14

Drienovec

Potôky

Záhumienky

Vinie

Kamenný potok

Farská

Cintorínska

Cintorínska

Čabov

Mati\_ka

Medzi\_čyžki

Školská

Hlavná

Družstevná

Orechová

Výhanský potok

Hlavná

Pod Hradom

Ba\_ka

Ba\_ka

Ba\_ka

Ba\_ka

Ba\_ka

Ba\_ka

Ba\_ka

Ba\_ka

# Michalovce

10

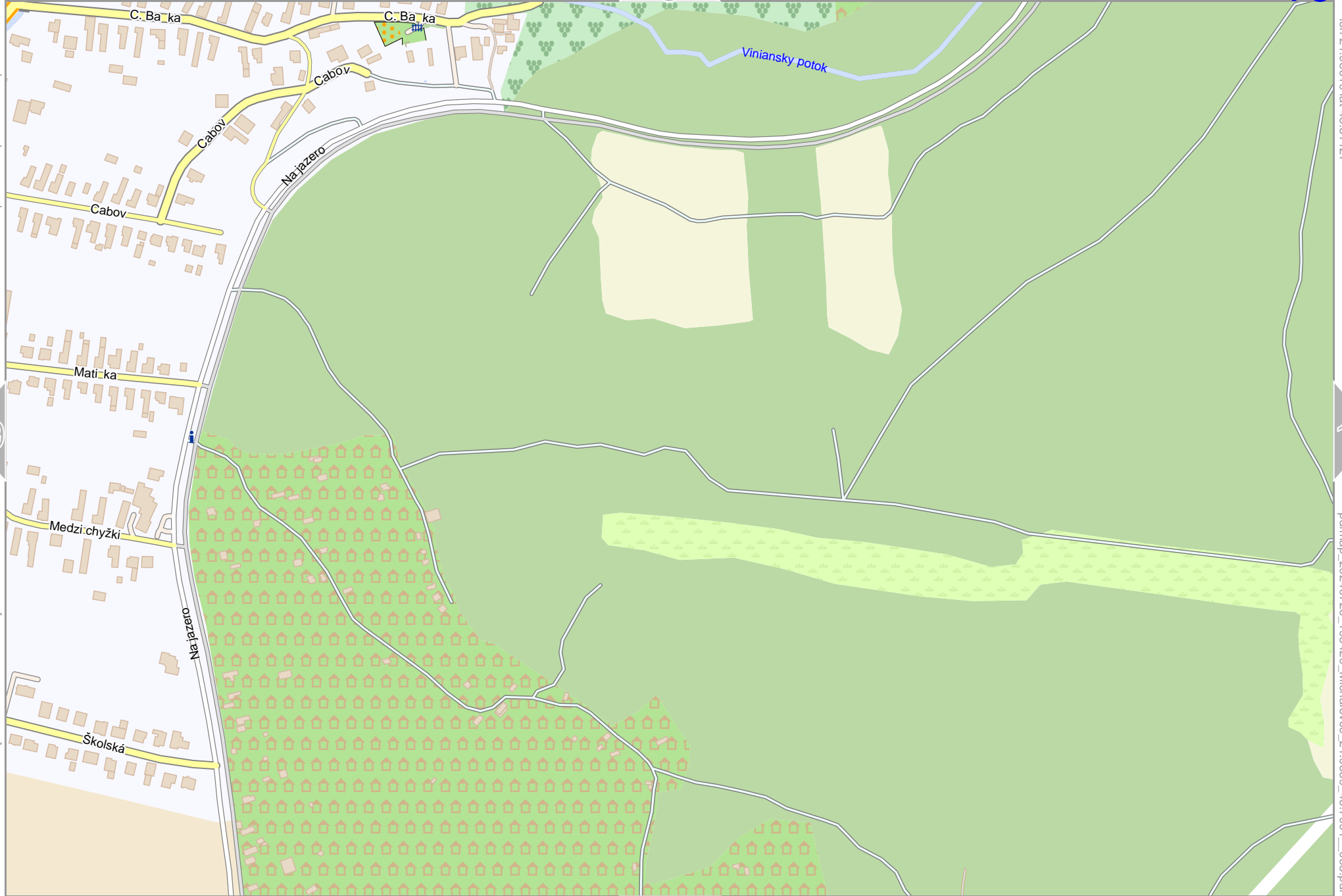
top

Map data © OpenStreetMap contributors

lon 21.98619 lat 48.81127

lon 21.96802 lat 48.80318 [ nom. scale = 1 / 5000 ]

pdfmap\_20240726\_195429\_Michalovce\_21.9589\_48.7991\_053.pdf



5

11

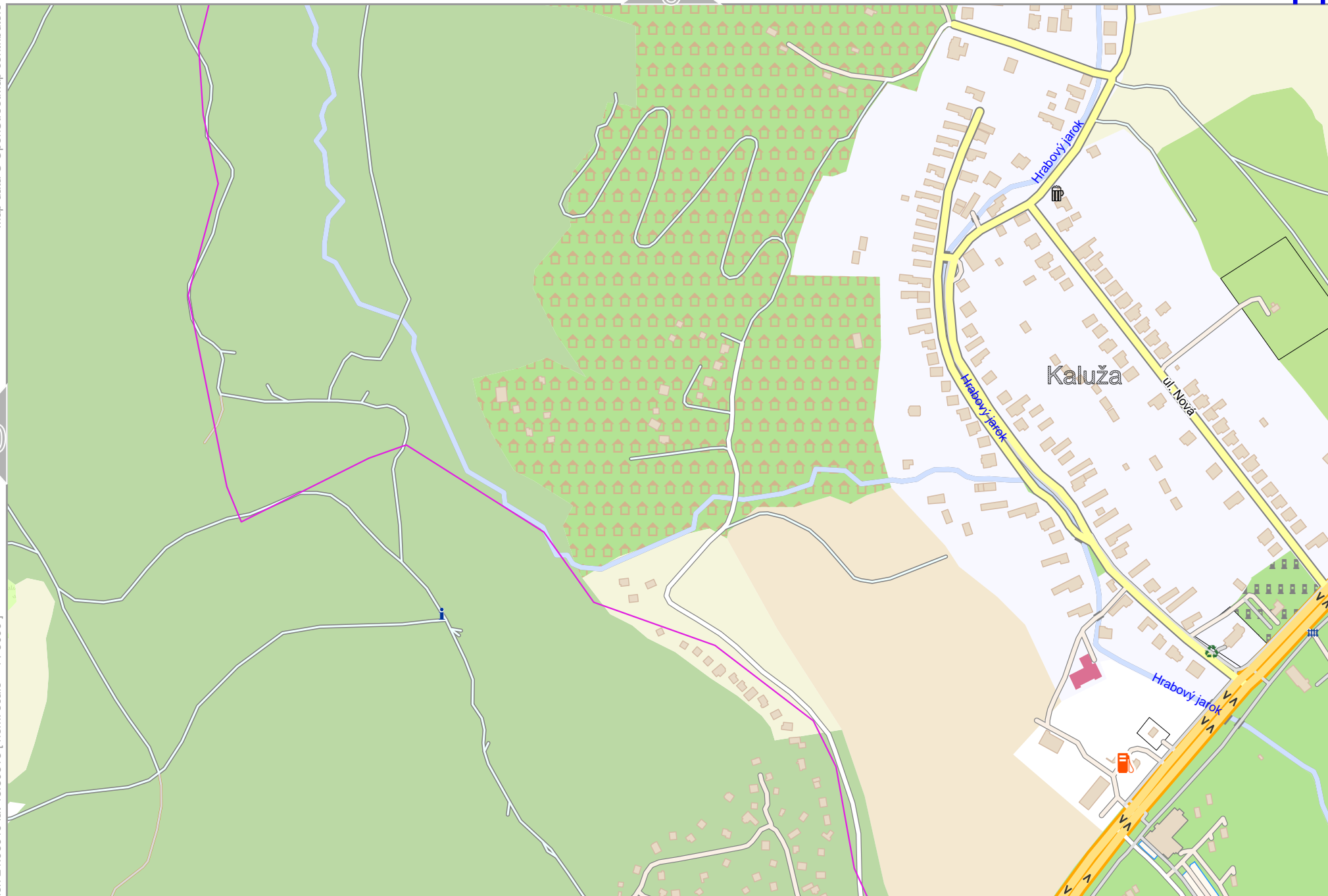
15

Map data © OpenStreetMap contributors

lon 21.98619 lat 48.80318 [ nom. scale = 1 / 5000 ]

lon 22.00436 lat 48.81127

pdfmap\_20240726\_195429\_Michalovce\_21.9589\_48.7991\_053.pdf



10

6

16

0 100 m 500 m



Pod Hájom

Map data © OpenStreetMap contributors

lon 21.94984 lat 48.80318

12

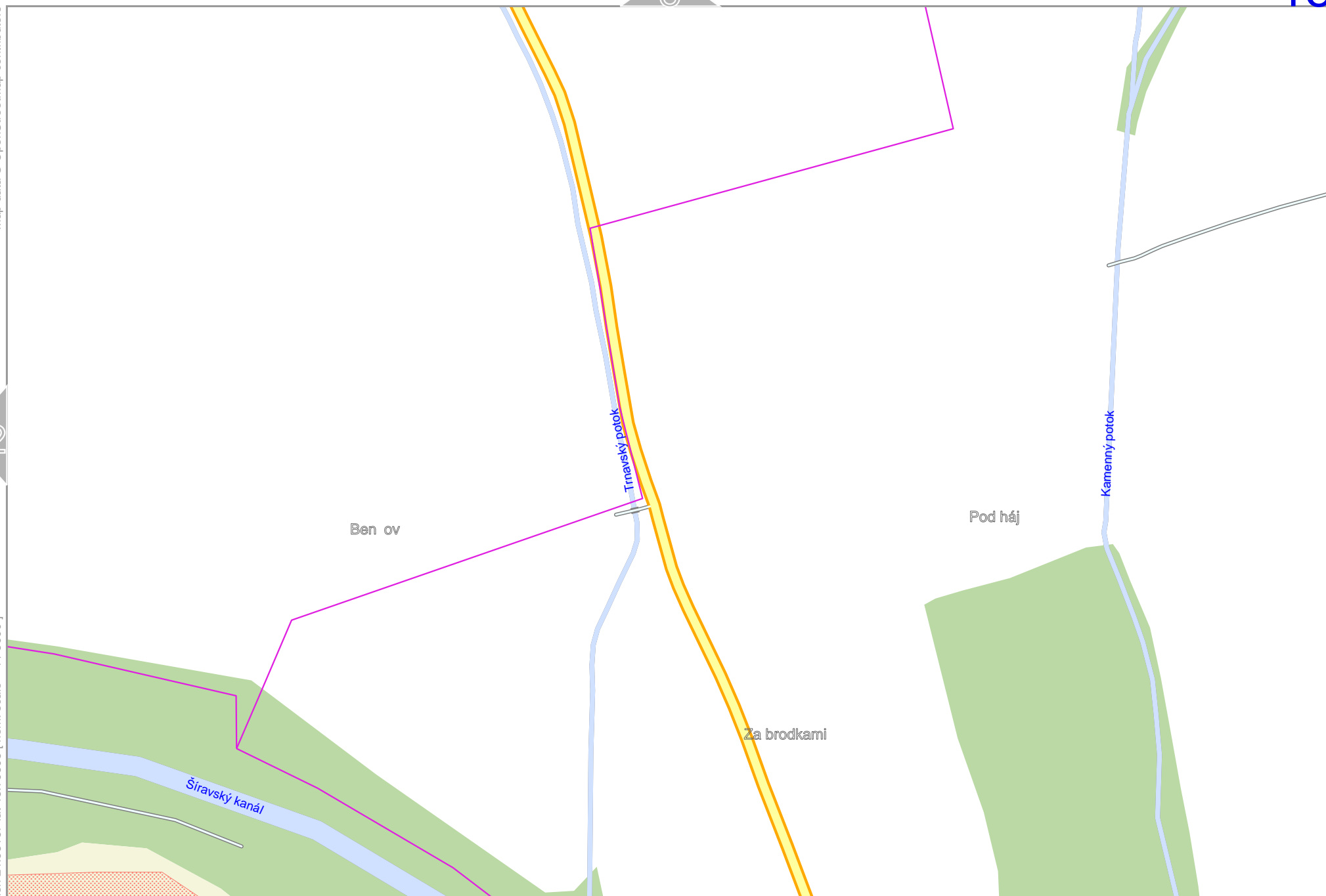
14

lon 21.93167 lat 48.79508 [ nom. scale = 1 / 5000 ]

pdfmap\_20240726\_195429\_Michalovce\_21.9589\_48.7991\_053.pdf

0 100 m 500 m

18



Map data © OpenStreetMap contributors

lon 21.96802 lat 48.80318

13

15

lon 21.94984 lat 48.79508 [ nom. scale = 1 / 5000 ]

pdfmap\_20240726\_195429\_Michalovce\_21.9589\_48.7991\_053.pdf

0 100 m 500 m

19

Kremence

ierne zeme

Varkondská hôrka

Po ná

Hlavná

Družstevná

Viniarsky potok

Map data © OpenStreetMap contributors

lon 21.98619 lat 48.80318



lon 21.98602 lat 48.79508 [ nom. scale = 1 / 5000 ]

pdfmap\_20240726\_195429\_Michalovce\_21.9589\_48.7991\_053.pdf

0 100 m 500 m

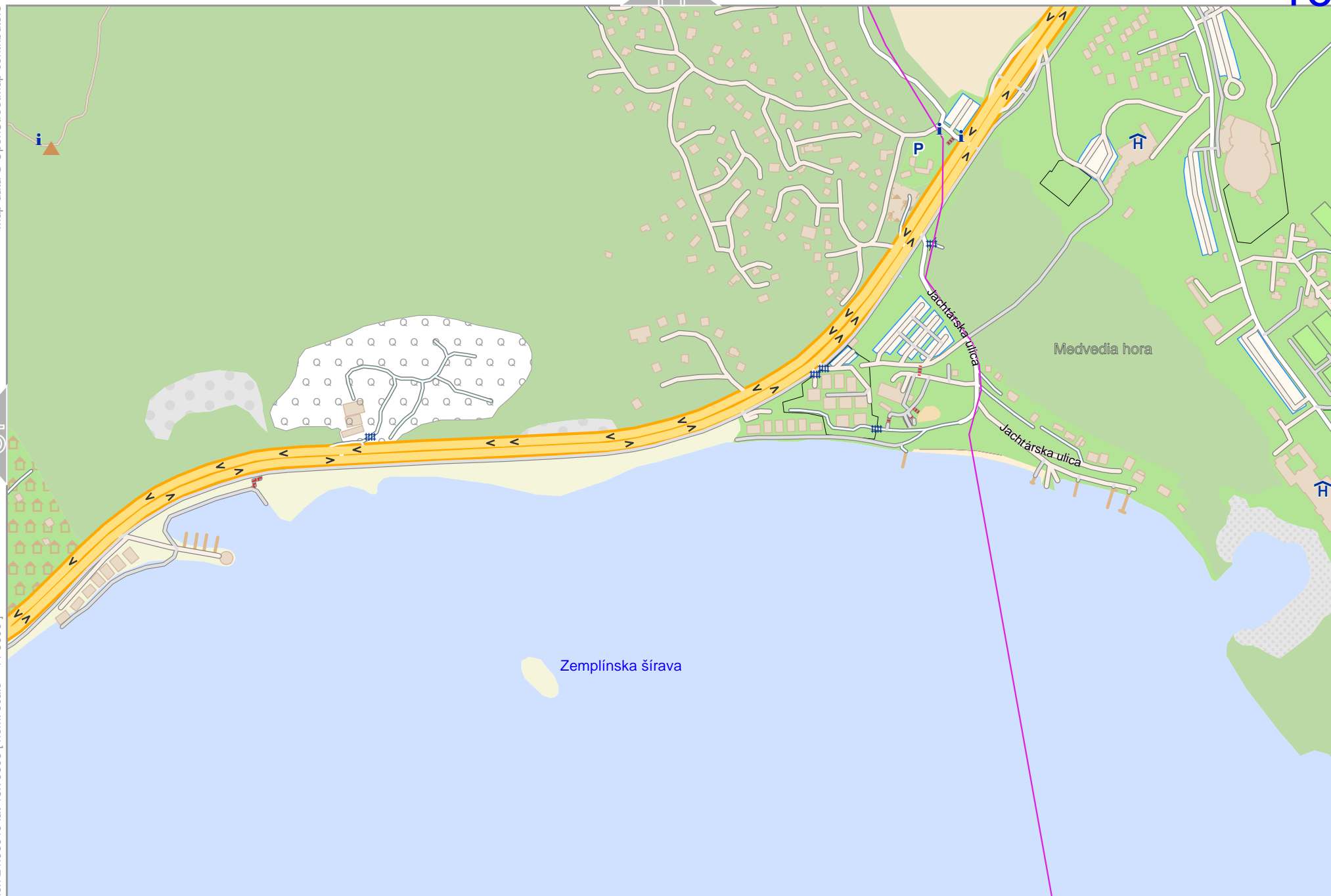
20

Map data © OpenStreetMap contributors

lon 22.00436 lat 48.80318

lon 21.98619 lat 48.79508 [ nom. scale = 1 / 5000 ]

pdfmap\_20240726\_195429\_Michalovce\_21.9589\_48.7991\_053.pdf

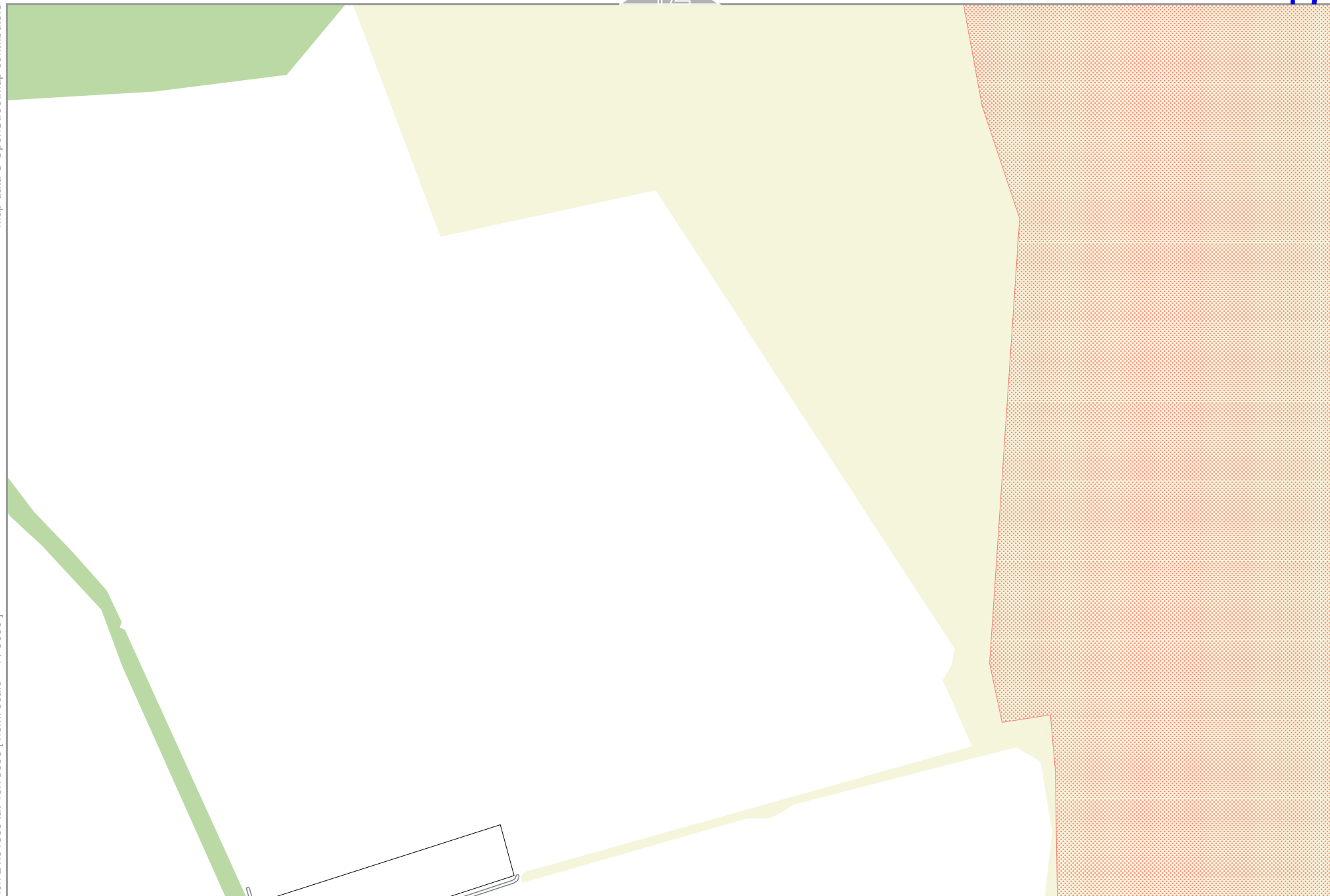




Map data © OpenStreetMap contributors

lon 21.91350 lat 48.78699 [ nom. scale = 1 / 5000 ]

0 100 m 500 m



lon 21.93167 lat 48.79508

pdfmap\_20240726\_195429\_Michalovce\_21.9589\_48.7991\_053.pdf

Map data © OpenStreetMap contributors

lon 21.94984 lat 48.79508

17

19

lon 21.93167 lat 48.78699 [ nom. scale = 1 / 5000 ]

pdfmap\_20240726\_195429\_Michalovce\_21.9589\_48.7991\_053.pdf

0 100 m 500 m

23

Trnavský potok

Širavský kanál

Ľadový kút

Kameňový potok

Zemplínska širava

Pri murovanom moste

Map data © OpenStreetMap contributors

lon 21.96802 lat 48.79508

Hrank

Tovik

Vinarský potok

lon 21.94984 lat 48.78699 [ nom. scale = 1 / 5000 ]

pdfmap\_20240726\_195429\_Michalovce\_21.9589\_48.7991\_053.pdf

Tomanovský

Zemplínska šírava

0 100 m 500 m



Map data © OpenStreetMap contributors

lon 21.98619 lat 48.79508

15

10

Spinska

Zemplínska šírava

21

lon 21.96802 lat 48.78699 [ nom. scale = 1 / 5000 ]

pdfmap\_20240726\_195429\_Michalovce\_21.9589\_48.7991\_053.pdf

25

0 100 m 500 m

Zemplínska šírava

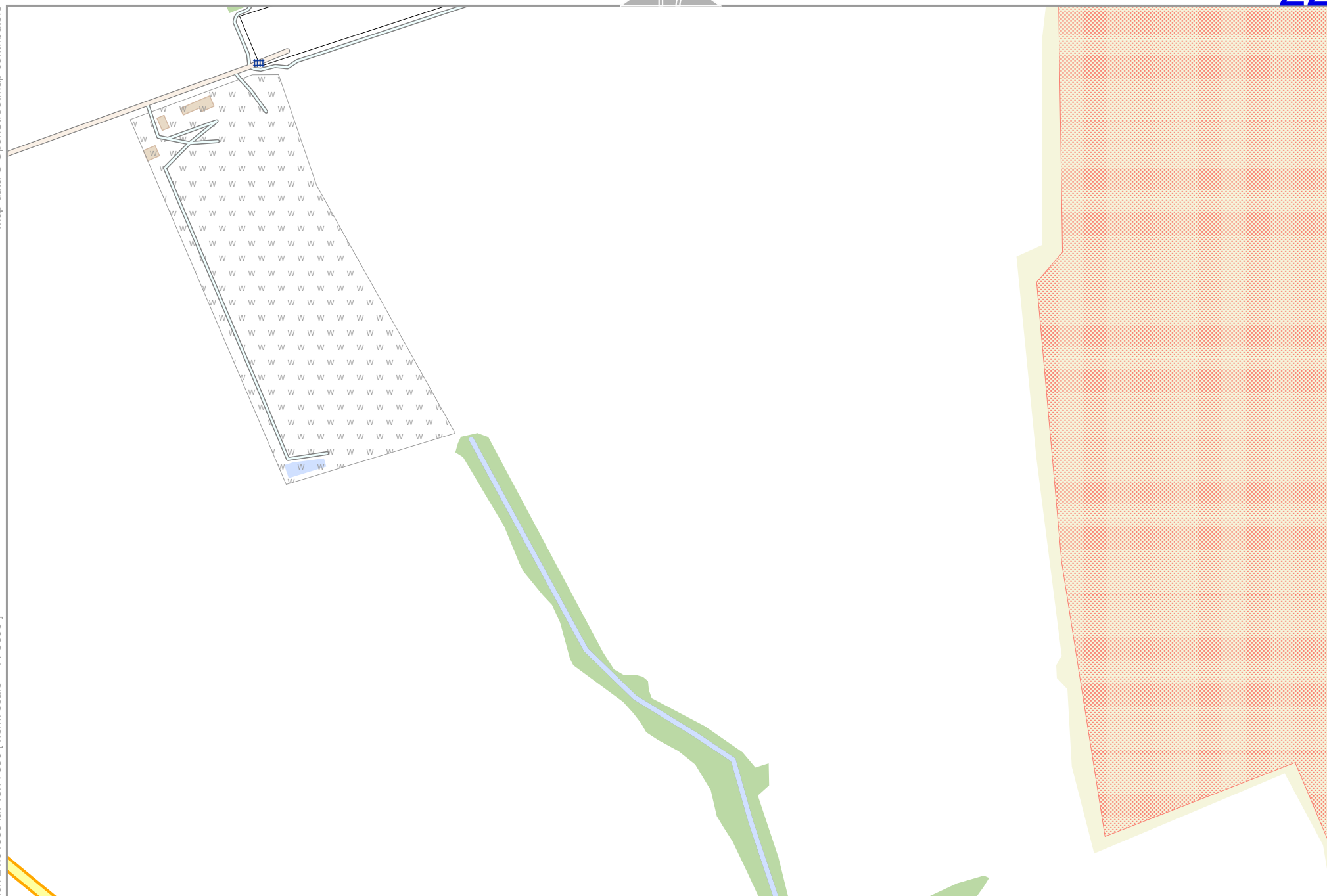
Map data © OpenStreetMap contributors

lon 21.91350 lat 48.77890 [ nom. scale = 1 / 5000 ]

lon 21.93167 lat 48.78699

pdfmap\_20240726\_195429\_Michalovce\_21.9589\_48.7991\_053.pdf

0 100 m 500 m



Map data © OpenStreetMap contributors

Rúbanec

22

lon 21.93167 lat 48.77890 [ nom. scale = 1 / 5000 ]

lon 21.94984 lat 48.78699

pdfmap\_20240726\_195429\_Michalovce\_21.9589\_48.7991\_053.pdf

24

Varkond

0 100 m 500 m



Map data © OpenStreetMap contributors

lon 21.96802 lat 48.78699

Zemplínska šírava

23

25

lon 21.94984 lat 48.77890 [ nom. scale = 1 / 5000 ]

pdfmap\_20240726\_195429\_Michalovce\_21.9589\_48.7991\_053.pdf

0 100 m 500 m



Map data © OpenStreetMap contributors

lon 21.98619 lat 48.78699

Zemplínska šírava

lon 21.96802 lat 48.77890 [ nom. scale = 1 / 5000 ]

pdfmap\_20240726\_195429\_Michalovce\_21.9589\_48.7991\_053.pdf

0 100 m 500 m

Map data © OpenStreetMap contributors

25

lon 21.98619 lat 48.77890 [ nom. scale = 1 / 5000 ]

lon 22.00436 lat 48.78699

pdfmap\_20240726\_195429\_Michalovce\_21.9589\_48.7991\_053.pdf

Zemplínska šírava

0 100 m 500 m