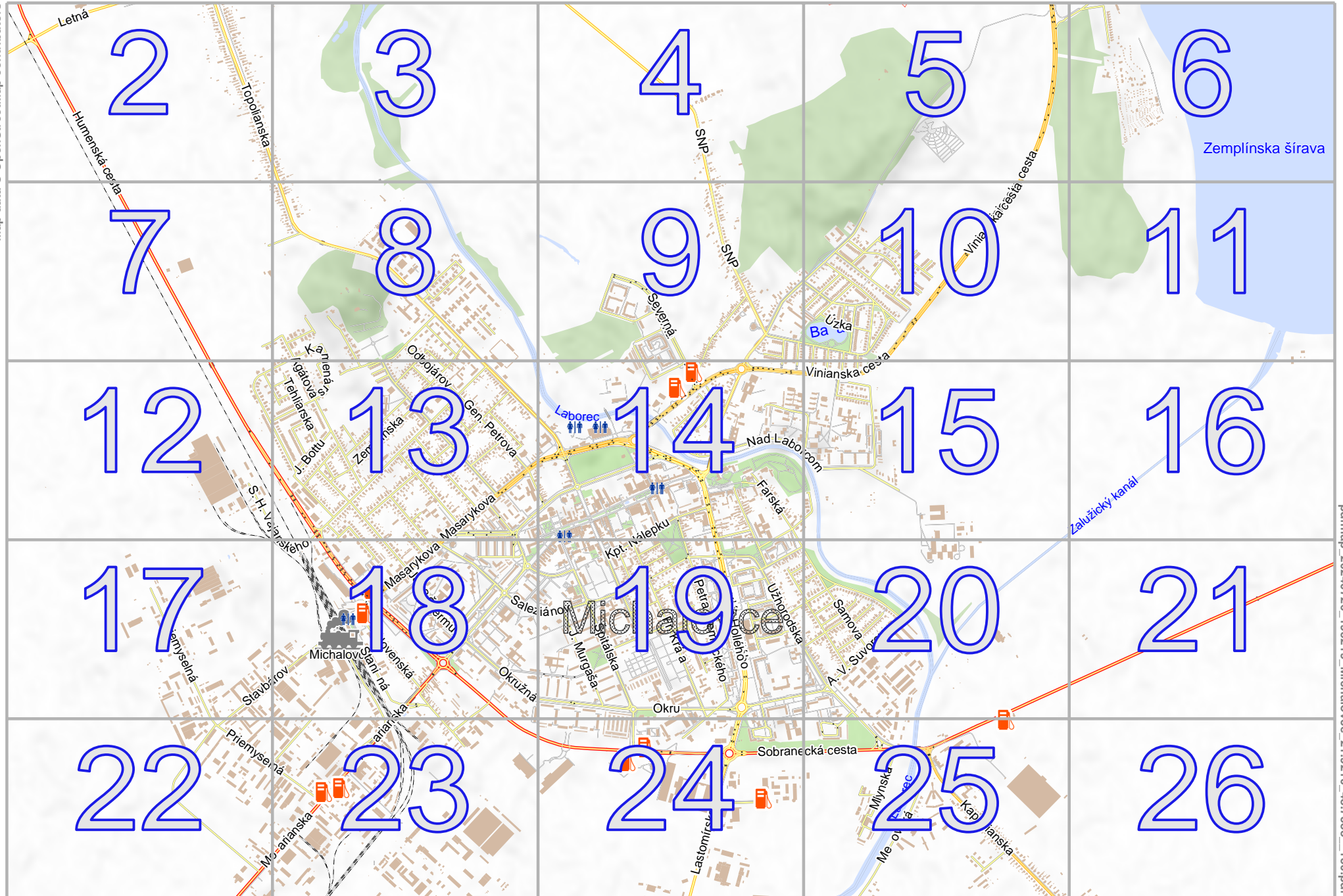


# Michalovce

lon 21.96647 lat 48.77904

Map data © OpenStreetMap contributors



pdfmap\_20240726\_195219\_Michalovce\_21.9210\_48.7588\_150.pdf

lon 21.87569 lat 48.73857  
[ nom. scale = 1 / 25000 ]

# Michalovce

Map data © OpenStreetMap contributors

lon 21.87569 lat 48.77094 [ nom. scale = 1 / 5000 ]

lon 21.89384 lat 48.77904

pdfmap\_20240726\_195219\_Michalovce\_21.9210\_48.7588\_150.pdf



Dlhé nivy

Záhumenky za dráhu

Špa ohredy

Záhumenky

Tupöianska

Leiná

Ortás

Ortás

Humená cesta

0 100 m 500 m



Map data © OpenStreetMap contributors

lon 21.91200 lat 48.77904

Za dolinou

2

4

lon 21.89384 lat 48.77094 [ nom. scale = 1 / 5000 ]

pdfmap\_20240726\_195219\_Michalovce\_21.9210\_48.7588\_150.pdf

0 100 m 500 m

Duša

Opolčianska

Map data © OpenStreetMap contributors

lon 21.91200 lat 48.77094 [ nom. scale = 1 / 5000 ]

lon 21.93016 lat 48.77904

pdfmap\_20240726\_195219\_Michalovce\_21.9210\_48.7588\_150.pdf

0 100 m 500 m



Map data © OpenStreetMap contributors

lon 21.93016 lat 48.77094 [ nom. scale = 1 / 5000 ]

lon 21.94831 lat 48.77904

pdfmap\_20240726\_195219\_Michalovce\_21.9210\_48.7588\_150.pdf



4

6

Háj

ervená Chyža

Vinianska cesta  
Vinianska cesta

10



# Michalovce

Map data © OpenStreetMap contributors

lon 21.96647 lat 48.77904

Biala hora

Zemplínska šírava

lon 21.94831 lat 48.77094 [ nom. scale = 1 / 5000 ]

pdfmap\_20240726\_195219\_Michalovce\_21.9210\_48.7588\_150.pdf

0 100 m 500 m



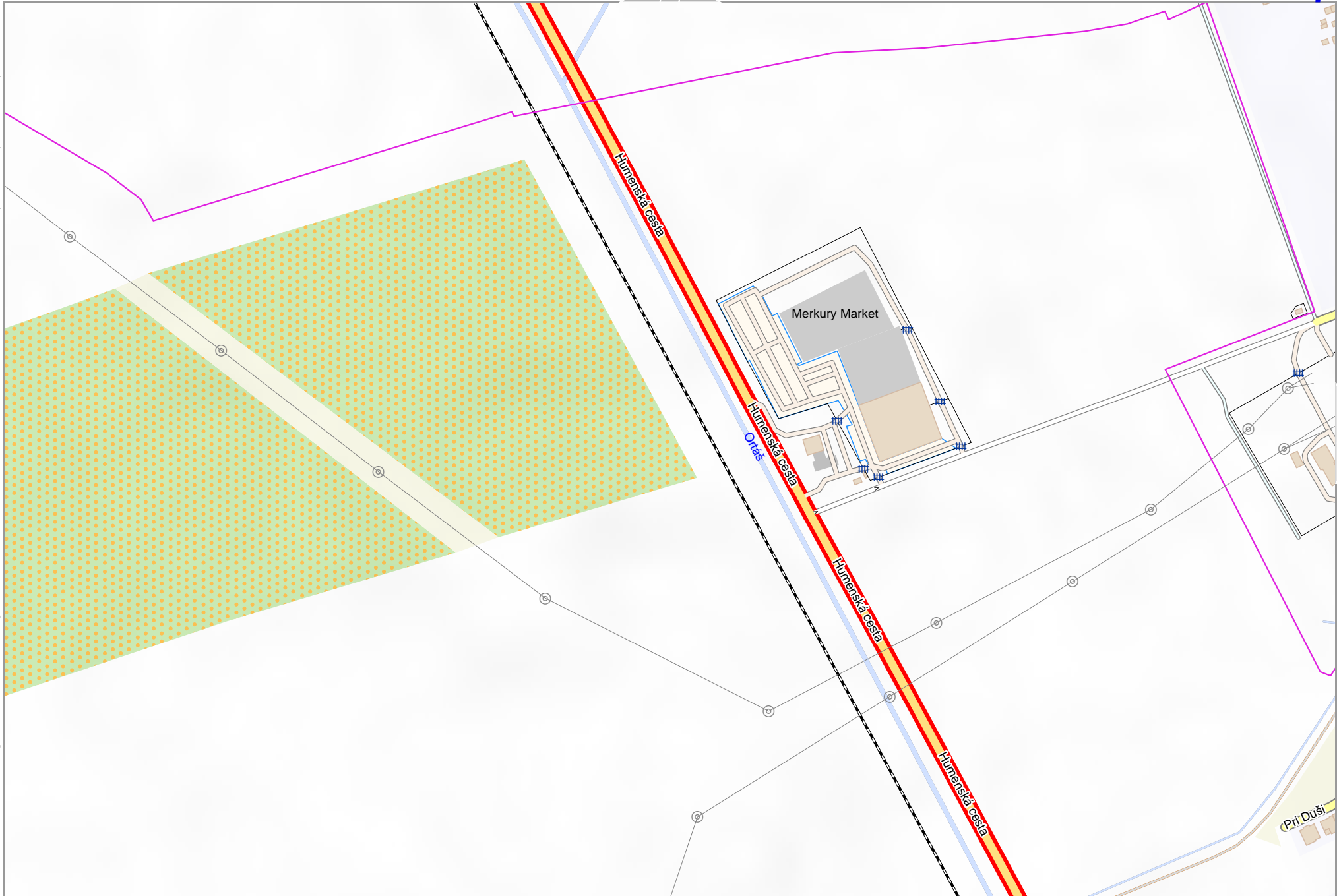
# Michalovce

Map data © OpenStreetMap contributors

lon 21.87569 lat 48.76285 [ nom. scale = 1 / 5000 ]

lon 21.89384 lat 48.77094

pdfmap\_20240726\_195219\_Michalovce\_21.9210\_48.7588\_150.pdf



0 100 m 500 m

Map data © OpenStreetMap contributors

lon 21.91200 lat 48.77094

lon 21.89384 lat 48.76285 [ nom. scale = 1 / 5000 ]

pdfmap\_20240726\_195219\_Michalovce\_21.9210\_48.7588\_150.pdf



0 100 m 500 m



Map data © OpenStreetMap contributors

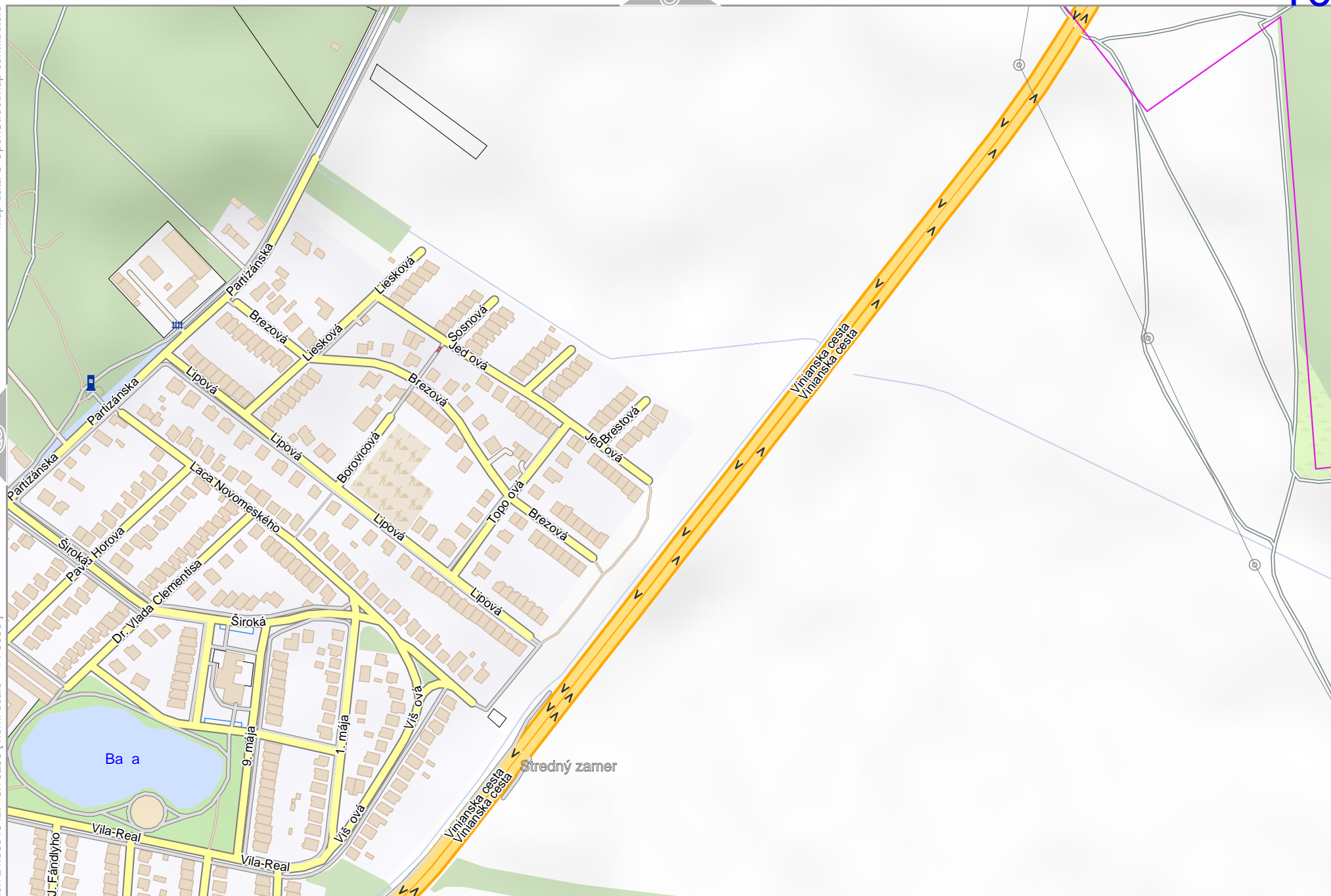
lon 21.91200 lat 48.76285 [ nom. scale = 1 / 5000 ]

0 100 m 500 m



lon 21.93016 lat 48.77094

pdfmap\_20240726\_195219\_Michalovce\_21.9210\_48.7588\_150.pdf



Map data © OpenStreetMap contributors

lon 21.94831 lat 48.76285 [ nom. scale = 1 / 5000 ]

lon 21.96647 lat 48.77094

pdfmap\_20240726\_195219\_Michalovce\_21.9210\_48.7588\_150.pdf

10

6

11

16

Na Hrone

Zemplínska šírava

Zalužický kanál

0 100 m 500 m

Map data © OpenStreetMap contributors

lon 21.87569 lat 48.75476 [ nom. scale = 1 / 5000 ]



lon 21.89384 lat 48.76285

pdfmap\_20240726\_195219\_Michalovce\_21.9210\_48.7588\_150.pdf

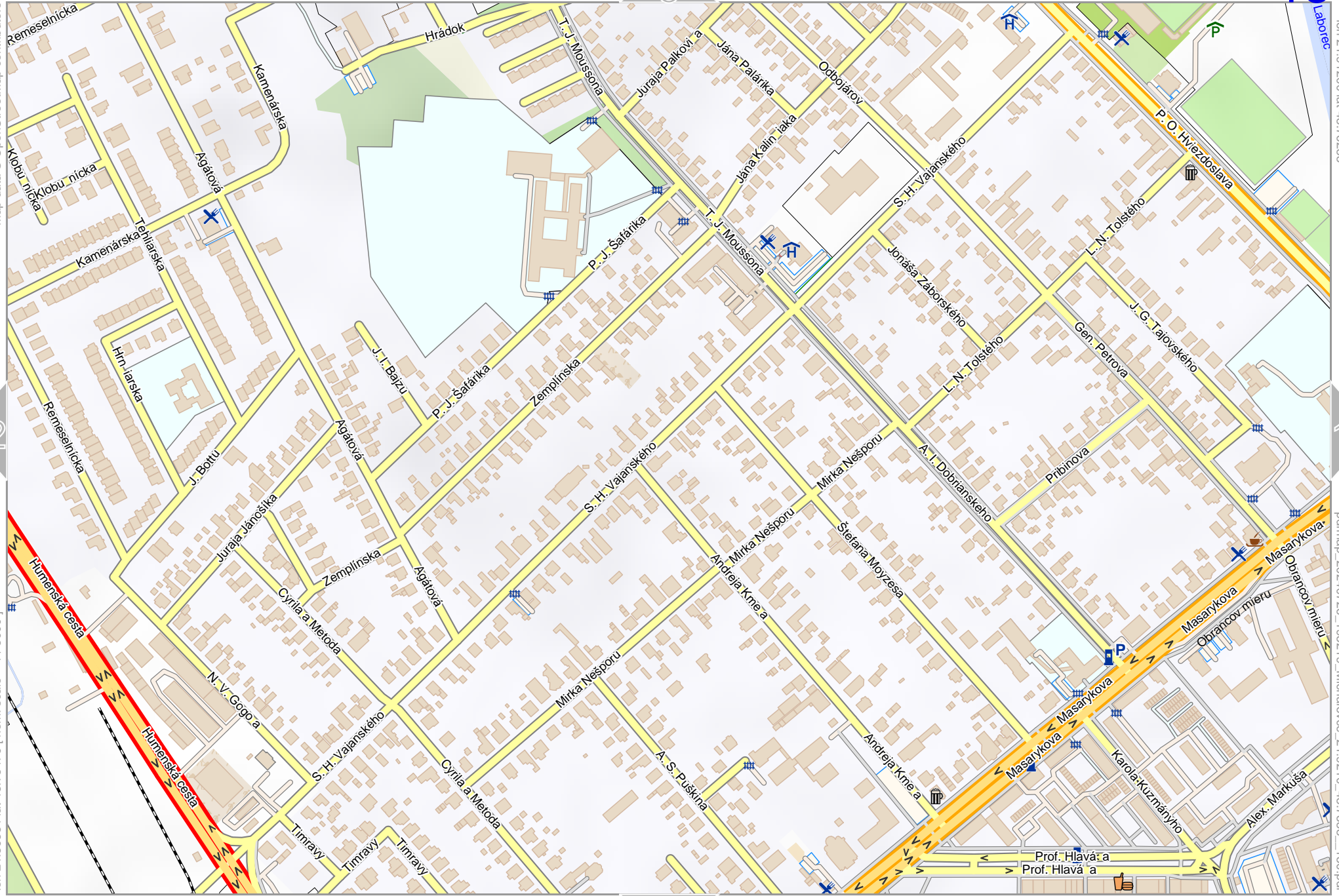


Map data © OpenStreetMap contributors

lon 21.912001 lat 48.76285

lon 21.89384 lat 48.75476 [ nom. scale = 1 / 5000 ]

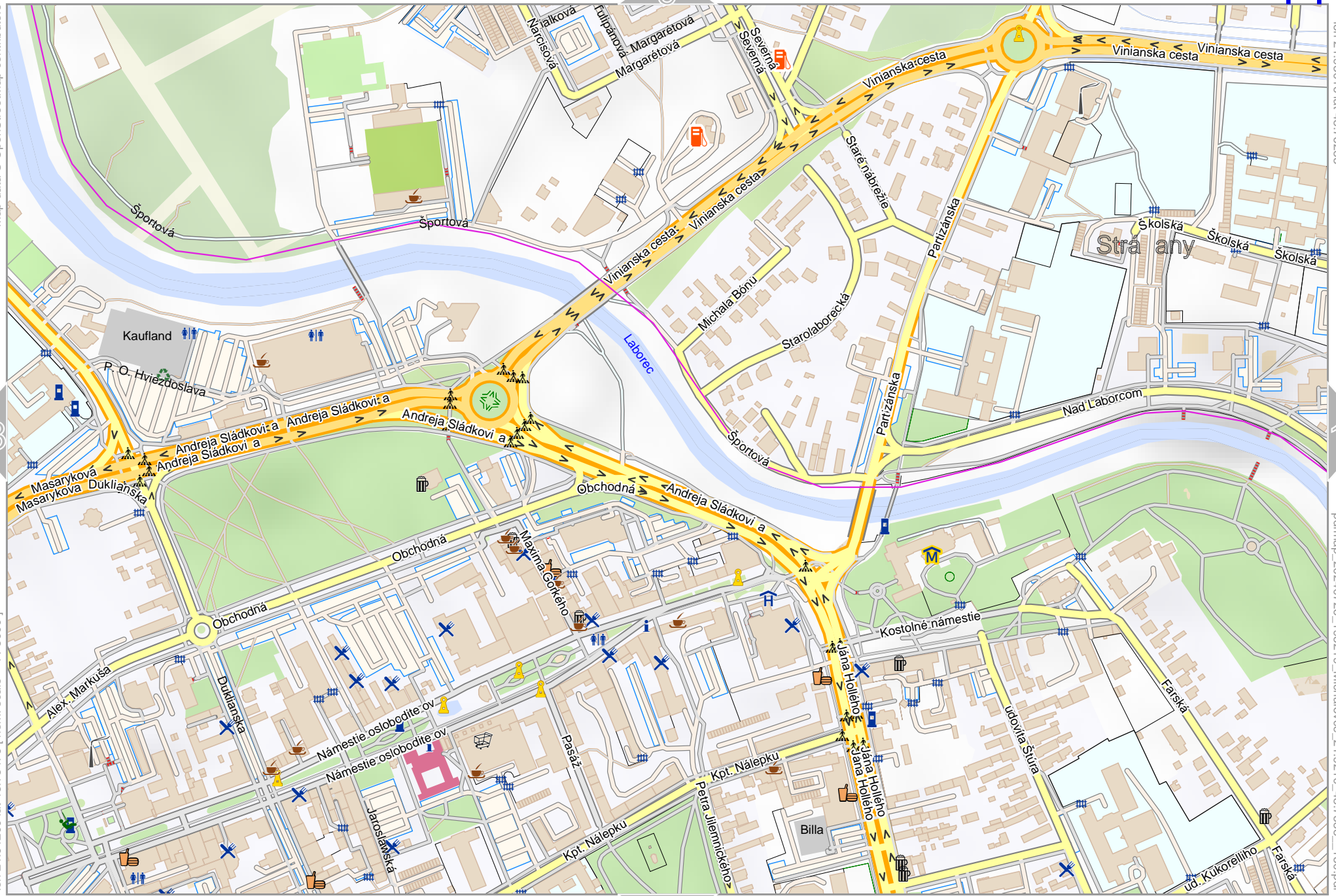
pdfmap\_20240726\_195219\_Michalovce\_21.9210\_48.7588\_150.pdf





Map data © OpenStreetMap contributors

lon 21.930161ai:48.76285



lon 21.91200 lat 48.75476 [ nom. scale = 1 / 5000 ]

pdfmap\_20240726\_195219\_Michalovce\_21.9210\_48.7588\_150.pdf

0 100 m 500 m



Map data © OpenStreetMap contributors

lon 21.94831 lat 48.75476 [ nom. scale = 1 / 5000 ]

lon 21.96647 lat 48.76285

pdfmap\_20240726\_195219\_Michalovce\_21.9210\_48.7588\_150.pdf

0 100 m 500 m

21

15

11

Zalužický kanál

Krivé

e ehovský kanál

e ehovský kanál

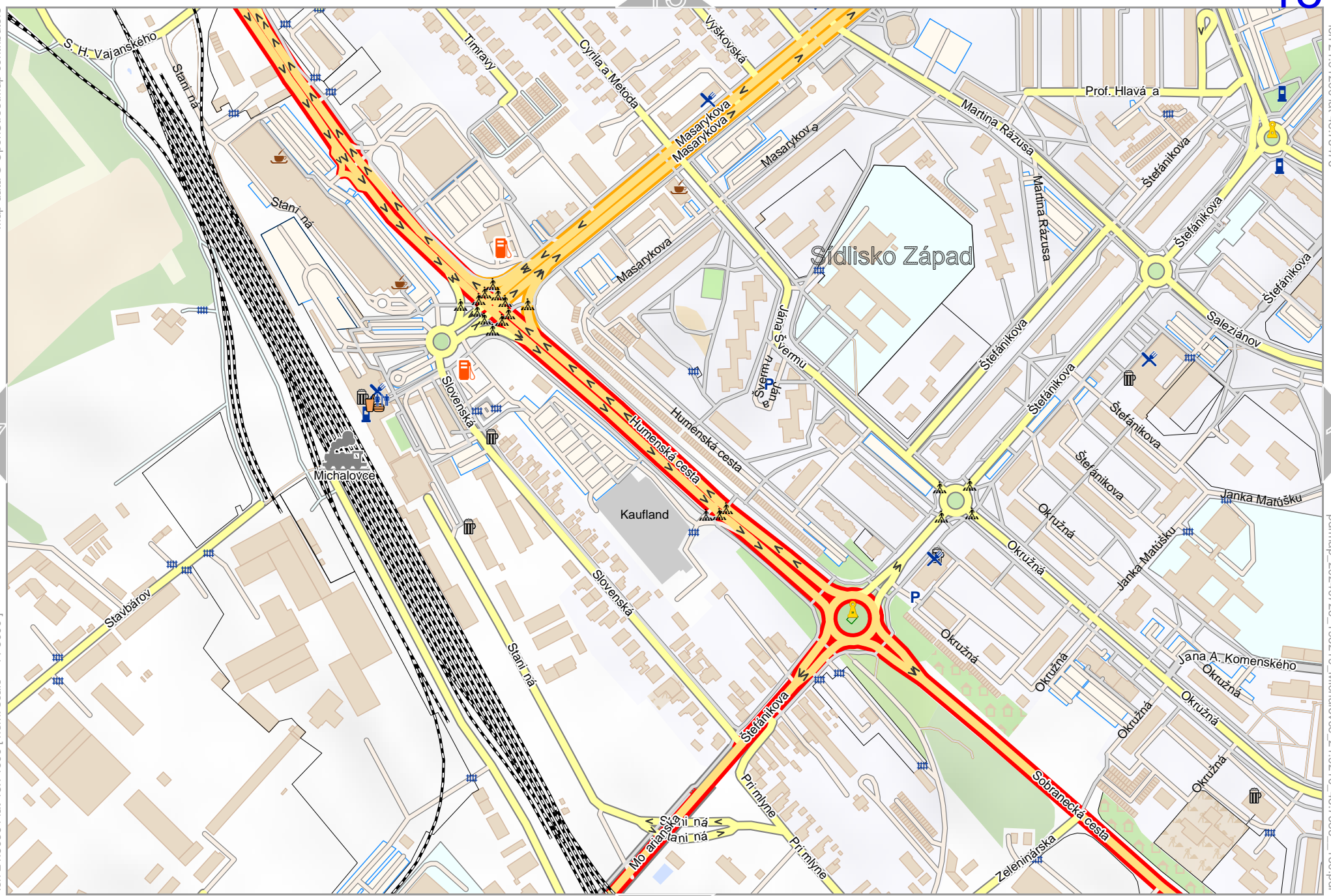






Map data © OpenStreetMap contributors

lon 21.912001 lat 48.75476



lon 21.89384 lat 48.74666 [ nom. scale = 1 / 5000 ]

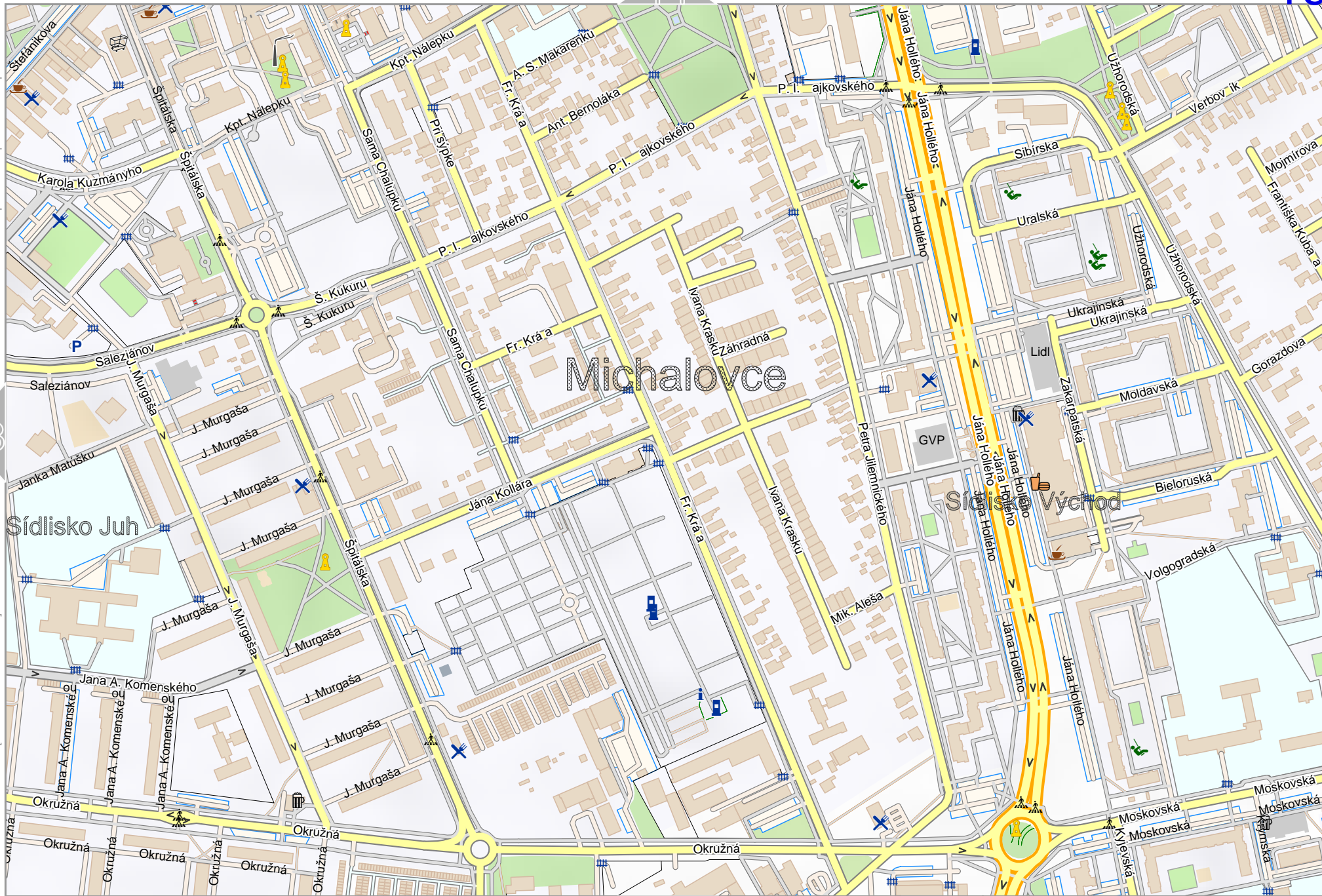
pdfmap\_20240726\_195219\_Michalovce\_21.9210\_48.7588\_150.pdf

0 100 m 500 m



Map data © OpenStreetMap contributors

lon 21.930161ai 48.75476



lon 21.91200 lat 48.74666 [ nom. scale = 1 / 5000 ]

pdfmap\_20240726\_195219\_Michalovce\_21.9210\_48.7588\_150.pdf

0 100 m 500 m

Map data © OpenStreetMap contributors

lon 21.93016 lat 48.74666 [ nom. scale = 1 / 5000 ]

lon 21.94831 lat 48.75476

pdfmap\_20240726\_195219\_Michalovce\_21.9210\_48.7588\_150.pdf



19

21

15

25



# Michalovce

21

16

20

26

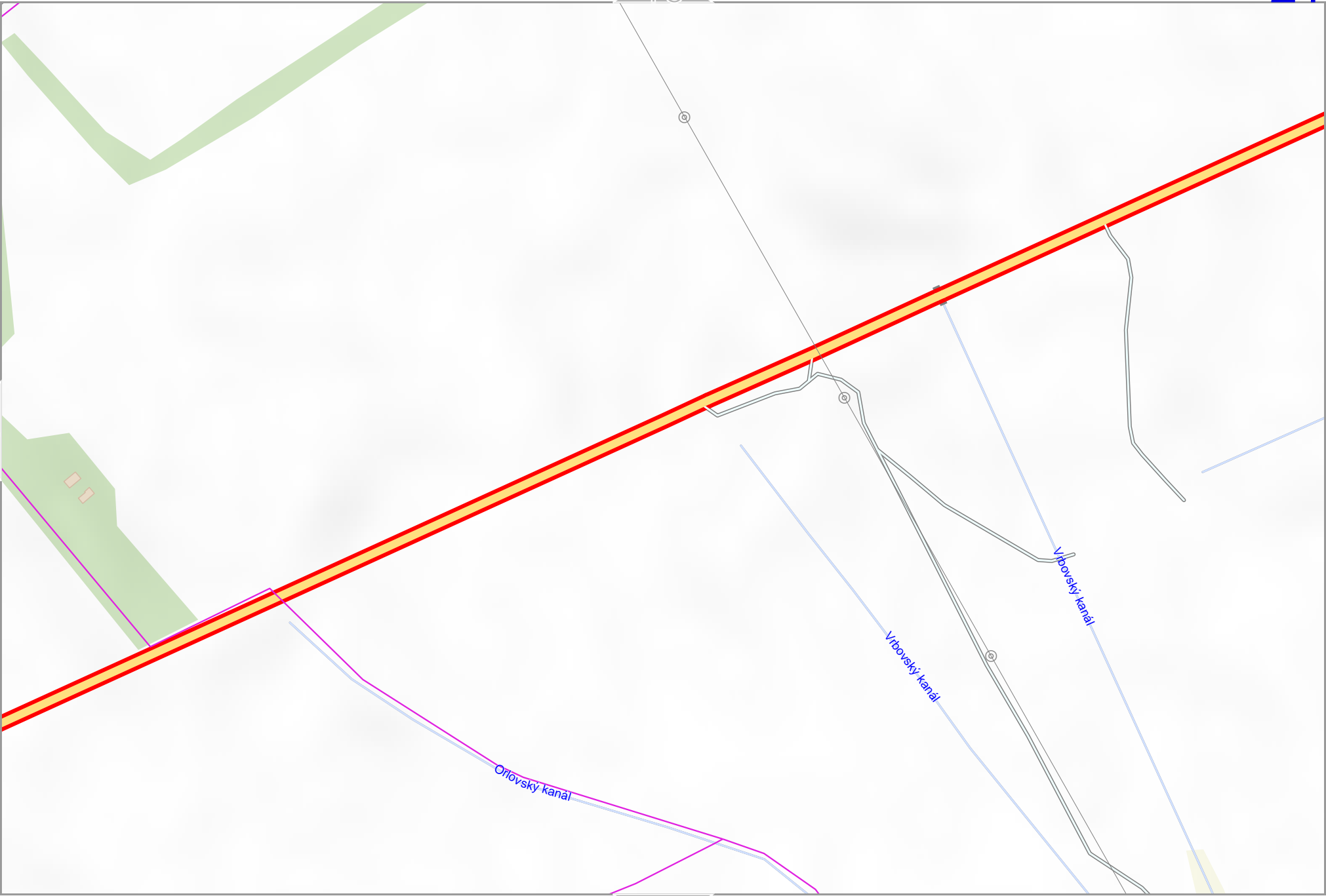
Map data © OpenStreetMap contributors

lon 21.94831 lat 48.74666 [ nom. scale = 1 / 5000 ]

lon 21.96647 lat 48.75476

pdfmap\_20240726\_195219\_Michalovce\_21.9210\_48.7588\_150.pdf

0 100 m 500 m

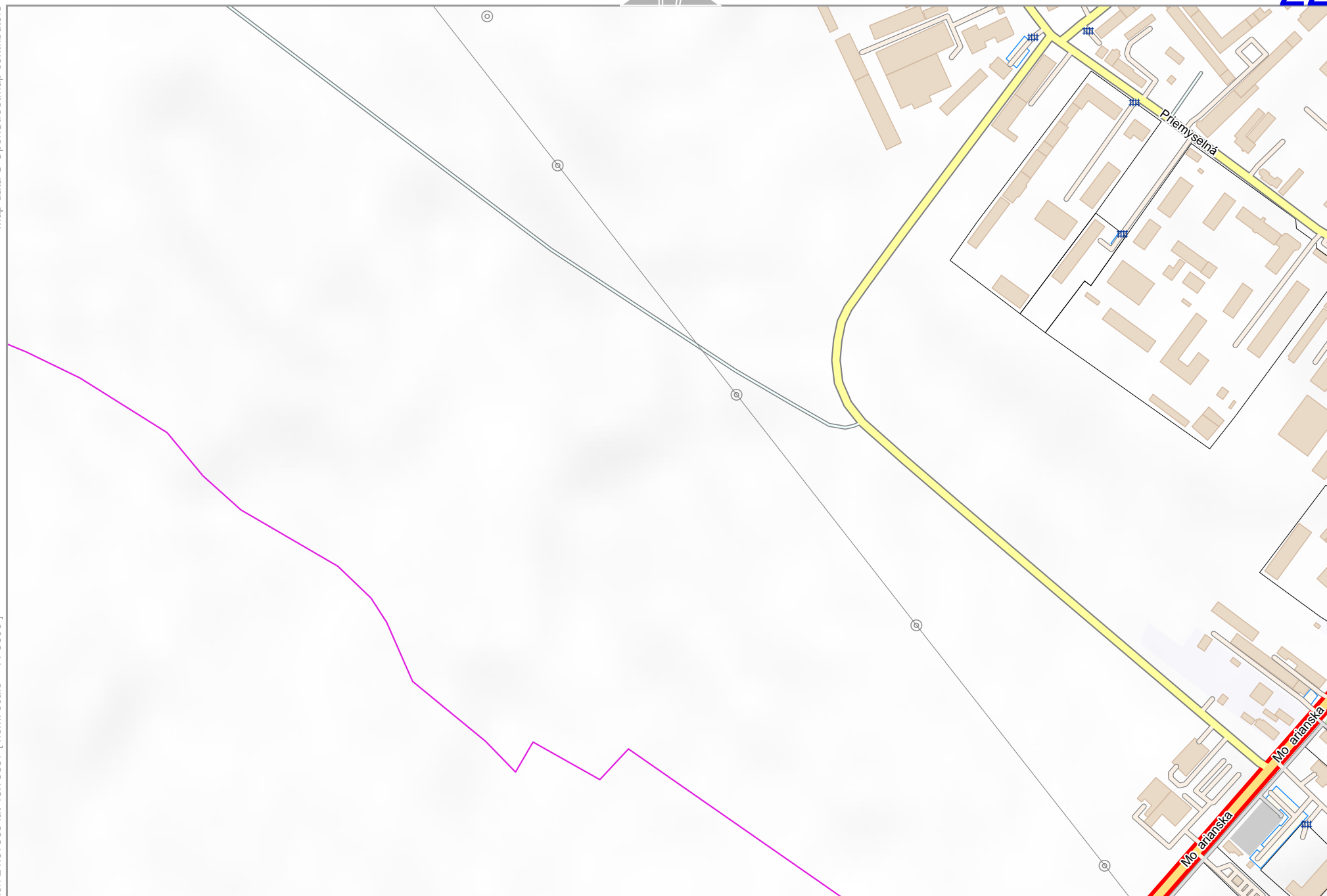


Map data © OpenStreetMap contributors

lon 21.87569 lat 48.73857 [ nom. scale = 1 / 5000 ]

lon 21.89384 lat 48.74666

pdfmap\_20240726\_195219\_Michalovce\_21.9210\_48.7588\_150.pdf



0 100 m 500 m

Map data © OpenStreetMap contributors

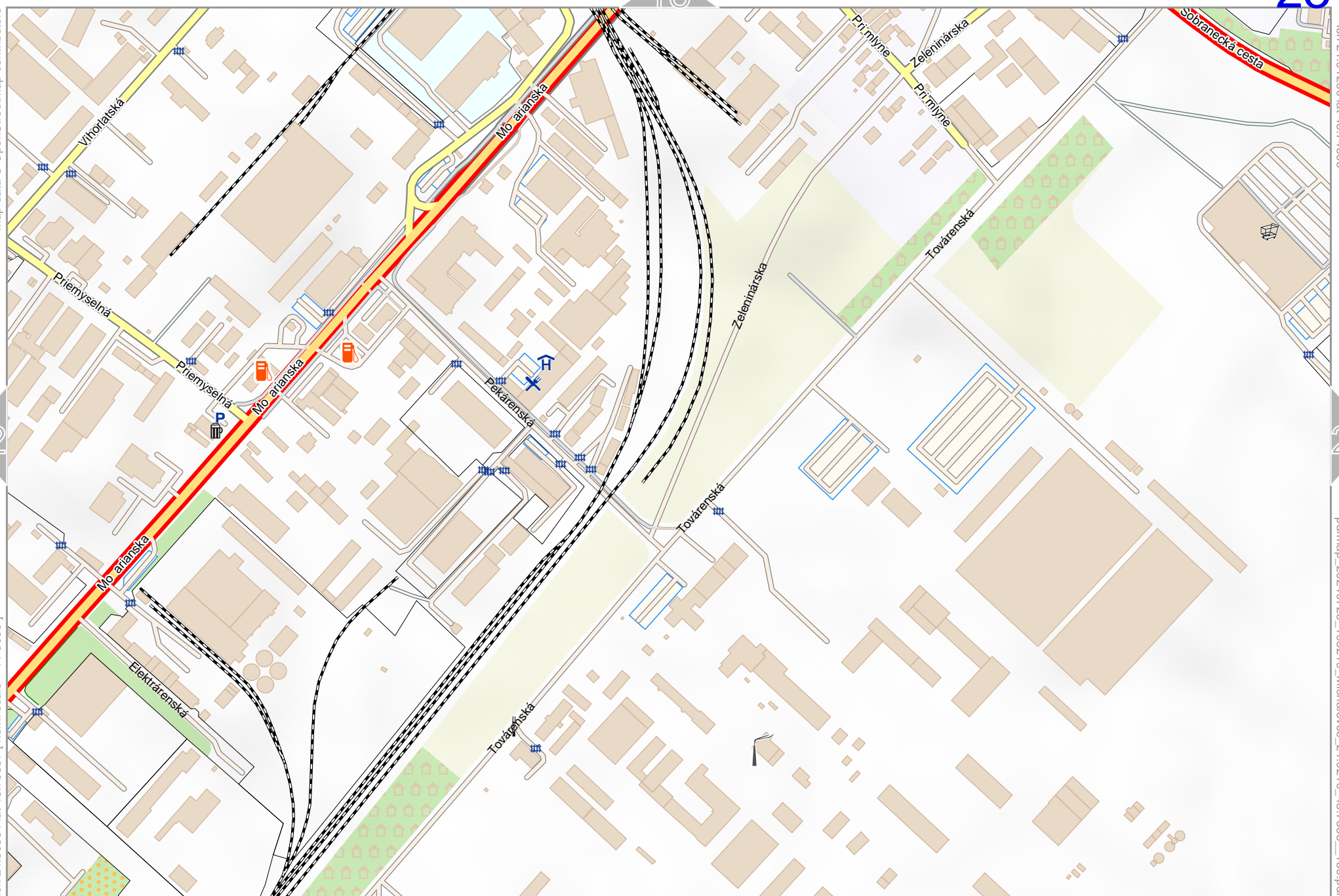

lon 21.91200 lat 48.74666

22

24

lon 21.89384 lat 48.73857 [ nom. scale = 1 / 5000 ]

pdfmap\_20240726\_195219\_Michalovce\_21.9210\_48.7588\_150.pdf





Map data © OpenStreetMap contributors

lon 21.930161; lat 48.74666



lon 21.91200 lat 48.73857 [ nom. scale = 1 / 5000 ]

pdfmap\_20240726\_195219\_Michalovce\_21.9210\_48.7588\_150.pdf



Map data © OpenStreetMap contributors

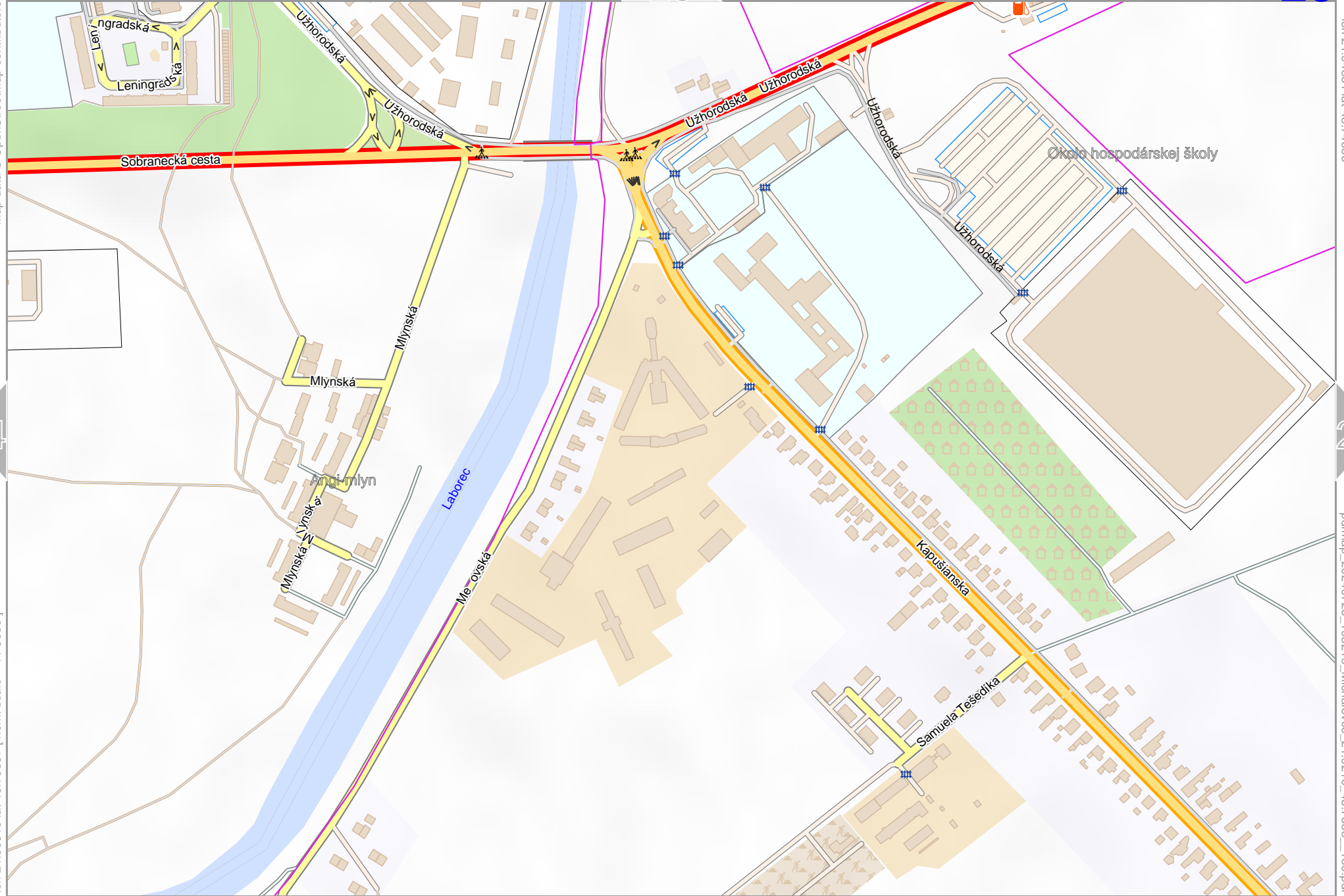
lon 21.93016 lat 48.73857 [ nom. scale = 1 / 5000 ]

lon 21.94831 lat 48.74666

pdfmap\_20240726\_195219\_Michalovce\_21.9210\_48.7588\_150.pdf

24

26



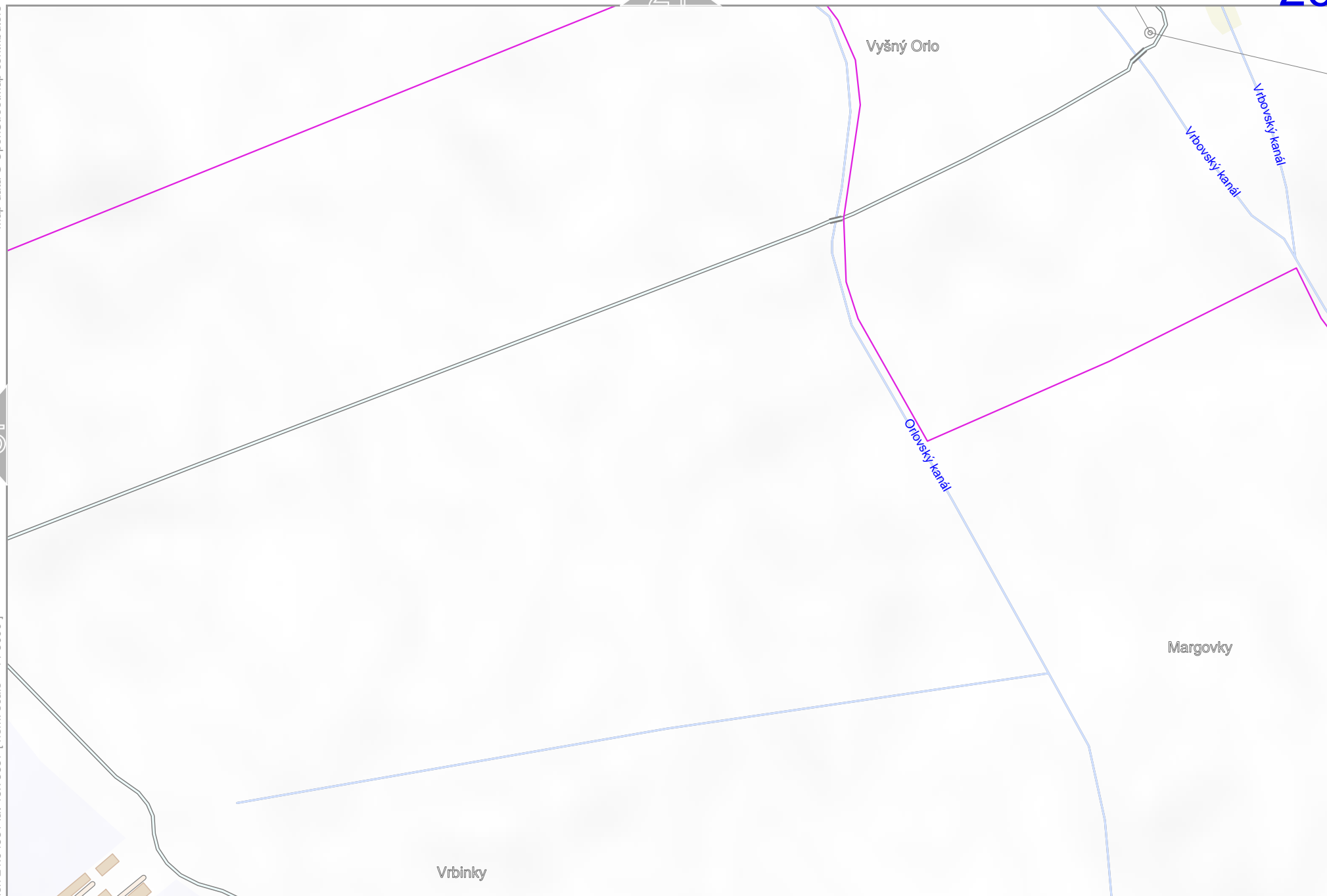
Map data © OpenStreetMap contributors

25

lon 21.94831 lat 48.73857 [ nom. scale = 1 / 5000 ]

lon 21.96647 lat 48.74666

pdfmap\_20240726\_195219\_Michalovce\_21.9210\_48.7588\_150.pdf



0 100 m 500 m