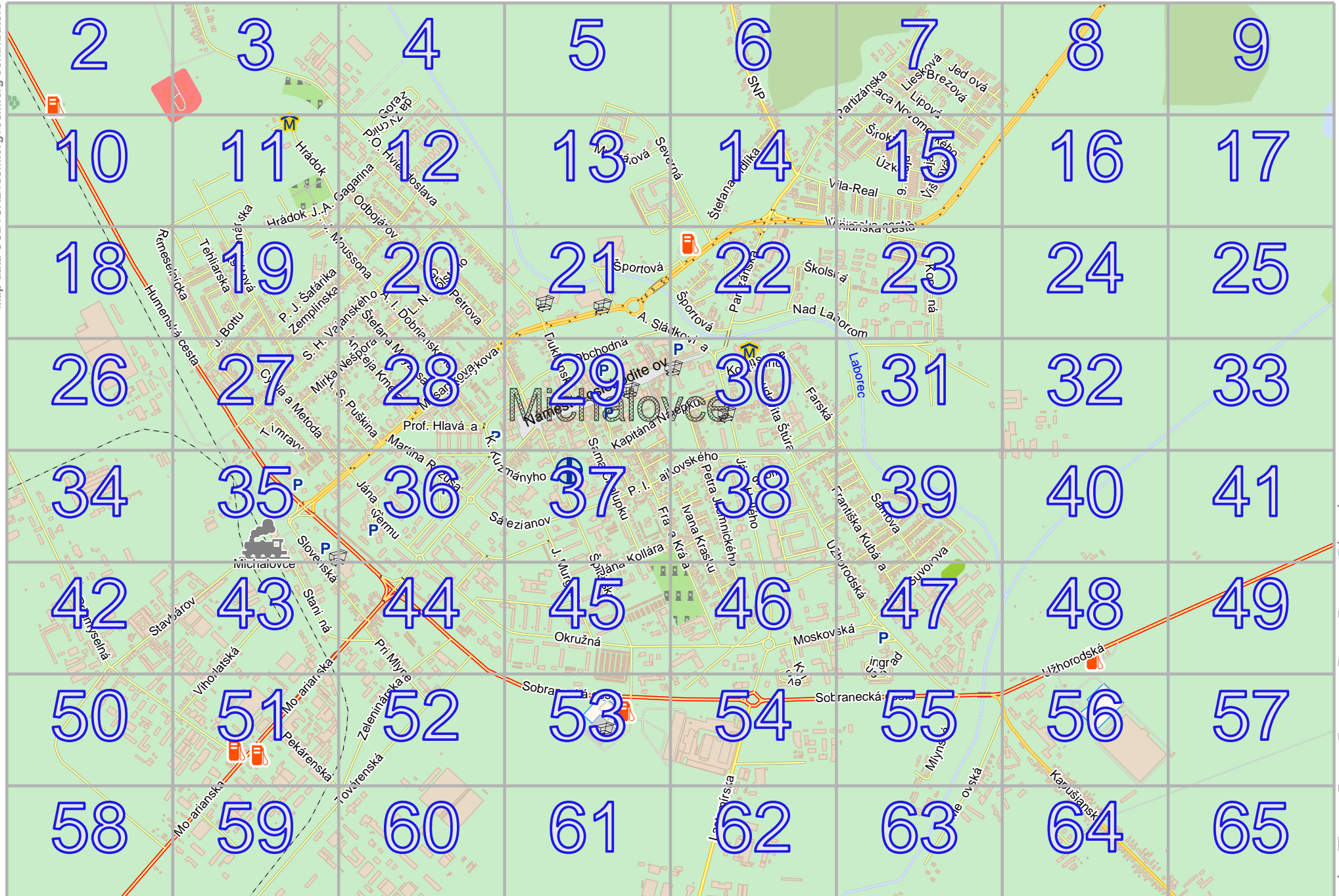


Michalovce

lon 21.95692 lat 48.77034

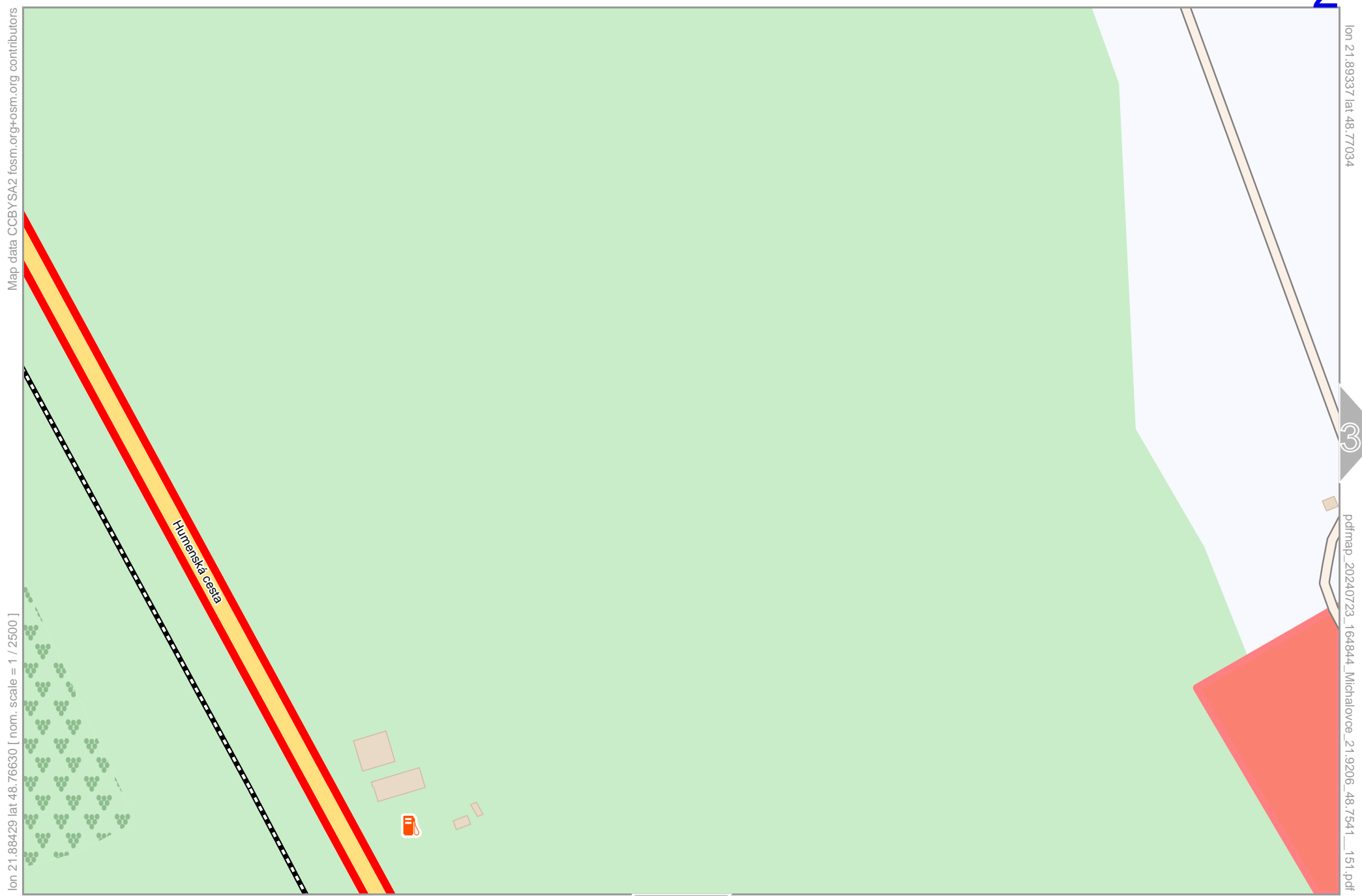
Map data © CC BY SA 2.0 fosm.org+osm.org contributors



pdfmap 20240723_164844_Michalovce_21.9206_48.7541_151.pdf

lon 21.88429 lat 48.73797
[nom. scale = 1 / 20000]

Michalovce



Map data CCBYSA2 foscsm.org+osm.org contributors

lon 21.88429 lat 48.76630 [nom. scale = 1 / 2500]

lon 21.89337 lat 48.77034 pdfmap_20240723_164844_Michalovce_21.9206_48.7541_151.pdf

0 100 m 200 m



Michalovce

3

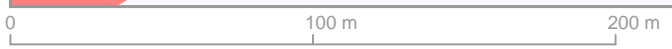
top

Map data CCBYSA2 fcs.m.org+osm.org contributors

lon 21.90245 lat 48.77034

lon 21.89337 lat 48.76630 [nom. scale = 1 / 2500]

pdfmap_20240723_164844_Michalovce_21.9206_48.7541_151.pdf



Michalovce

Map data CCBYSA2 foscsm.org+osm.org contributors

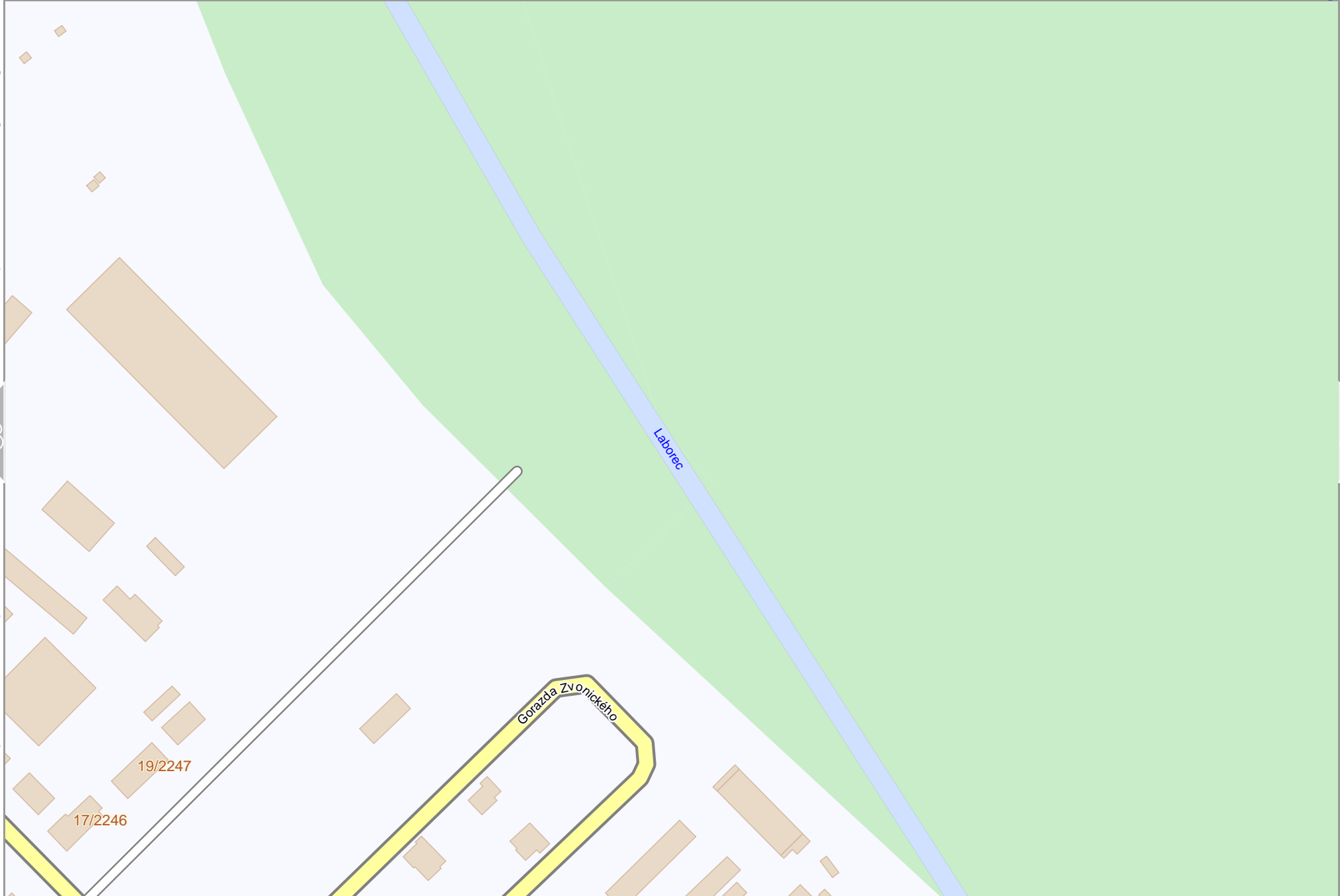
lon 21.91153 lat 48.77034



lon 21.90245 lat 48.76630 [nom. scale = 1 / 2500]

pdfmap_20240723_164844_Michalovce_21.9206_48.7541_151.pdf

0 100 m 200 m



Map data © OpenStreetMap contributors

lon 21.92061 lat 48.77034

Kon

4

©

lon 21.91153 lat 48.76630 [nom. scale = 1 / 2500]

pdfmap_20240723_164844_Michalovce_21.9206_48.7541_151.pdf

0 100 m 200 m

13



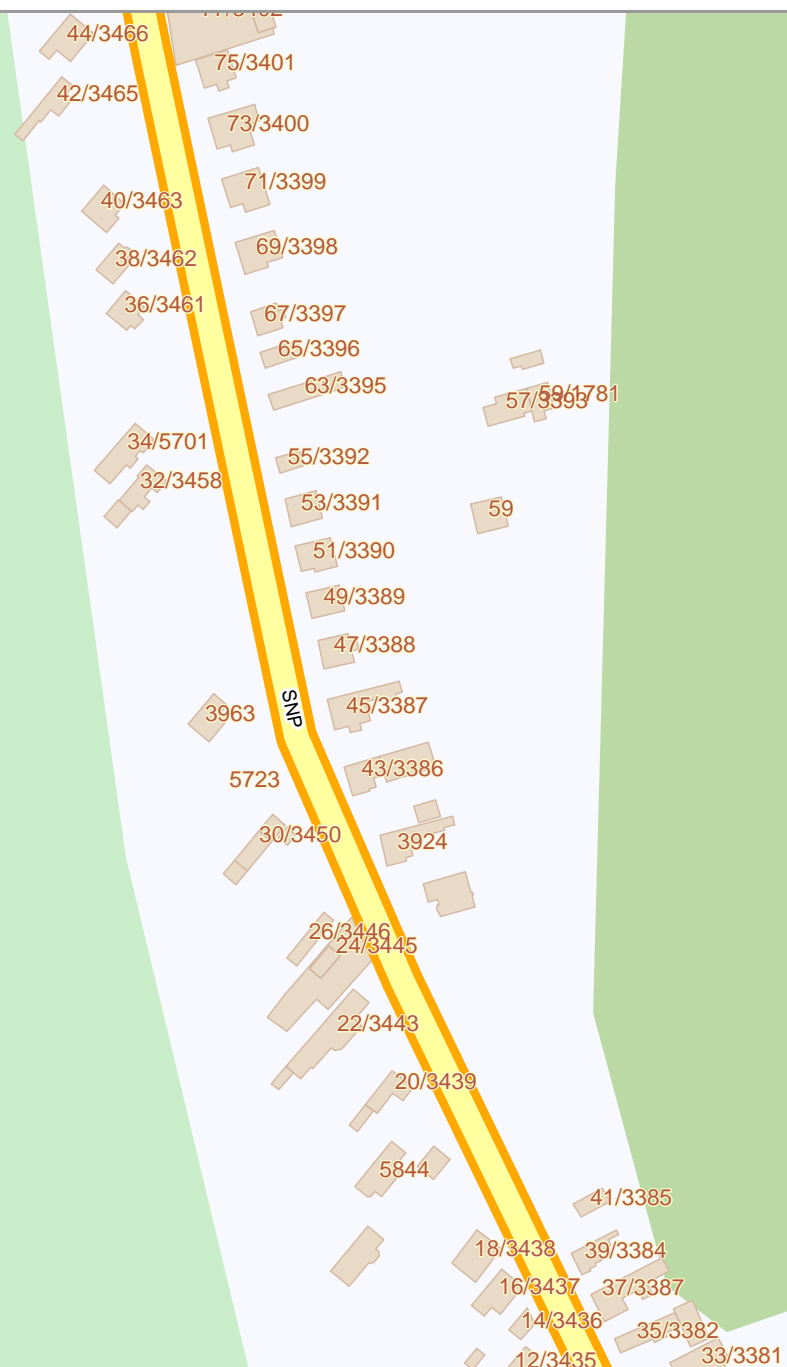
Map data © OpenStreetMap contributors

lon 21.92968 lat 48.77034

lon 21.92061 lat 48.76630 [nom. scale = 1 / 2500]

pdfmap_20240723_164844_Michalovce_21.9206_48.7541_151.pdf

0 100 m 200 m





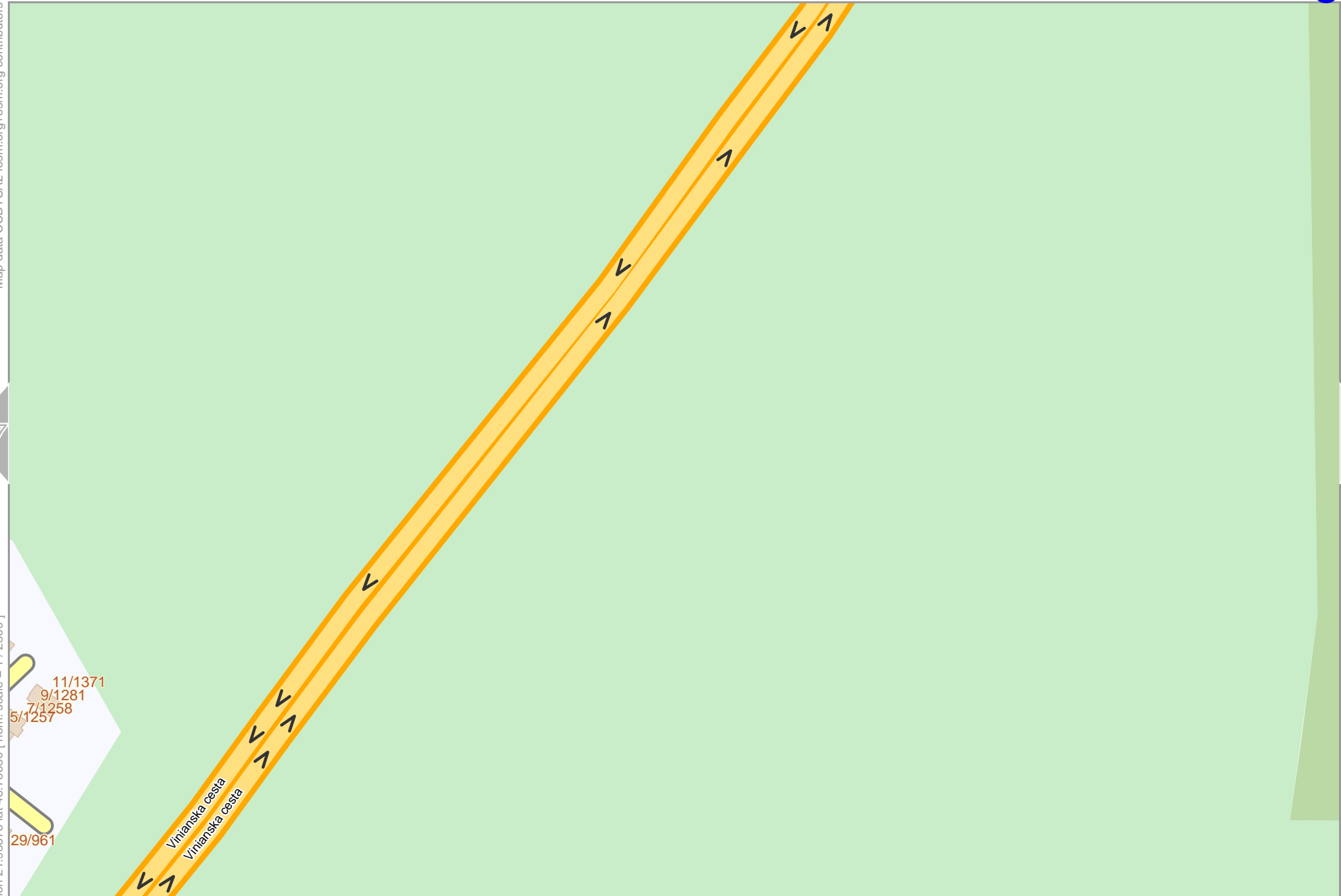
Michalovce

Map data © OpenStreetMap contributors

lon 21.93876 lat 48.76630 [nom. scale = 1 / 2500]

lon 21.94784 lat 48.77034

pdfmap_20240723_164844_Michalovce_21.9206_48.7541_151.pdf



11/1371
 9/1281
 7/1258
 5/1257
 29/961

Vinianska cesta
 Vinianska cesta

0 100 m 200 m

Michalovce

Map data © OpenStreetMap contributors

lon 21.94784 lat 48.76630 [nom. scale = 1 / 2500]

lon 21.95692 lat 48.77034

pdfmap_20240723_164844_Michalovce_21.9206_48.7541_151.pdf

Zemplínska šírava



0 100 m 200 m

Map data CCBYSA2 foscsm.org+osm.org contributors

lon 21.88429 lat 48.76225 [nom. scale = 1 / 2500]

lon 21.89337 lat 48.76630

pdfmap_20240723_164844_Michalovce_21.9206_48.7541_151.pdf

0 100 m 200 m

18

Humeniská cesta



Michalovce

4

lon 21.911531at 48.76630

Map data © CCBY-SA2 foscsm.org+osm.org contributors

11

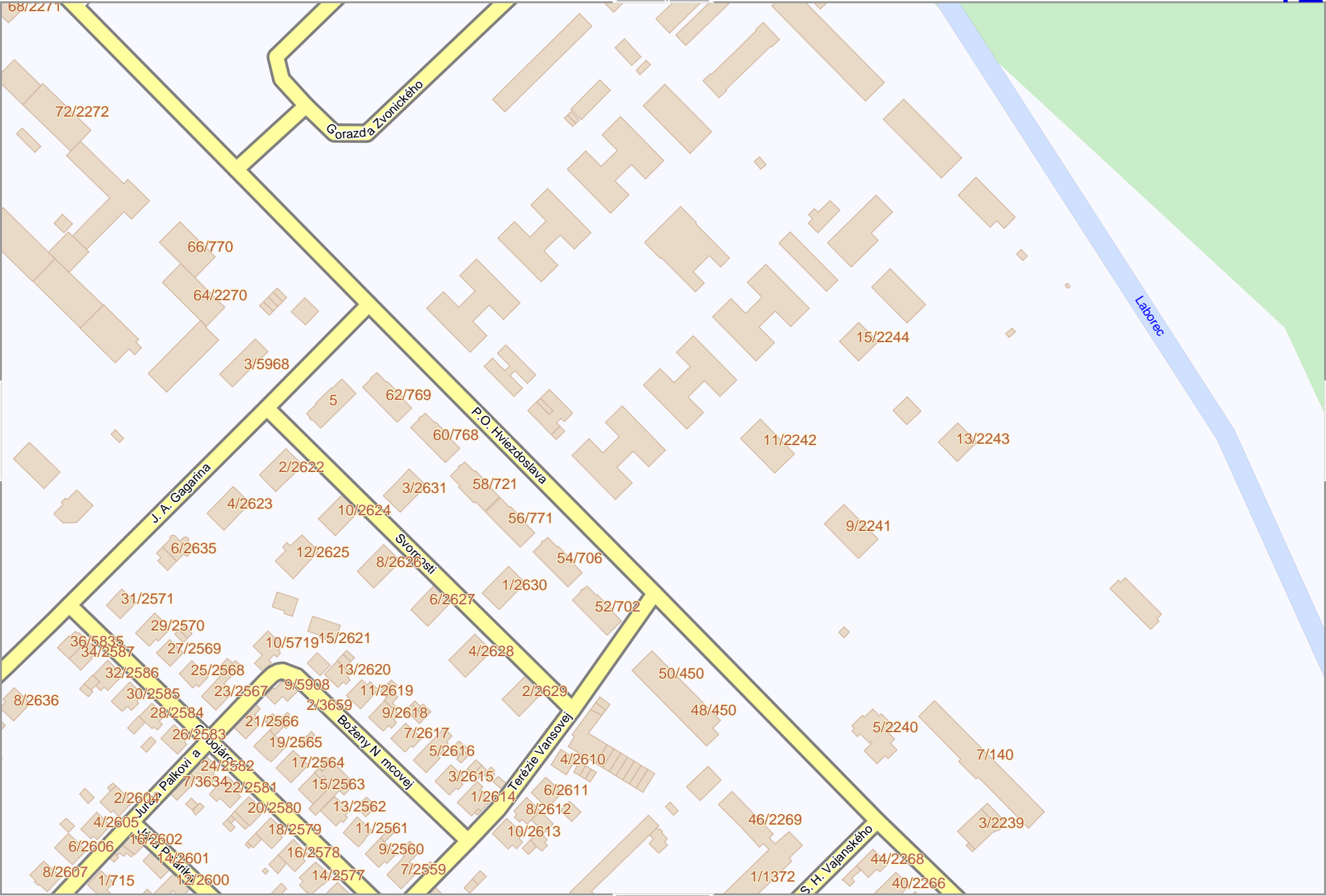
13

lon 21.90245 lat 48.76225 [nom. scale = 1 / 2500]

pdfmap_20240723_164844_Michalovce_21.9206_48.7541_151.pdf

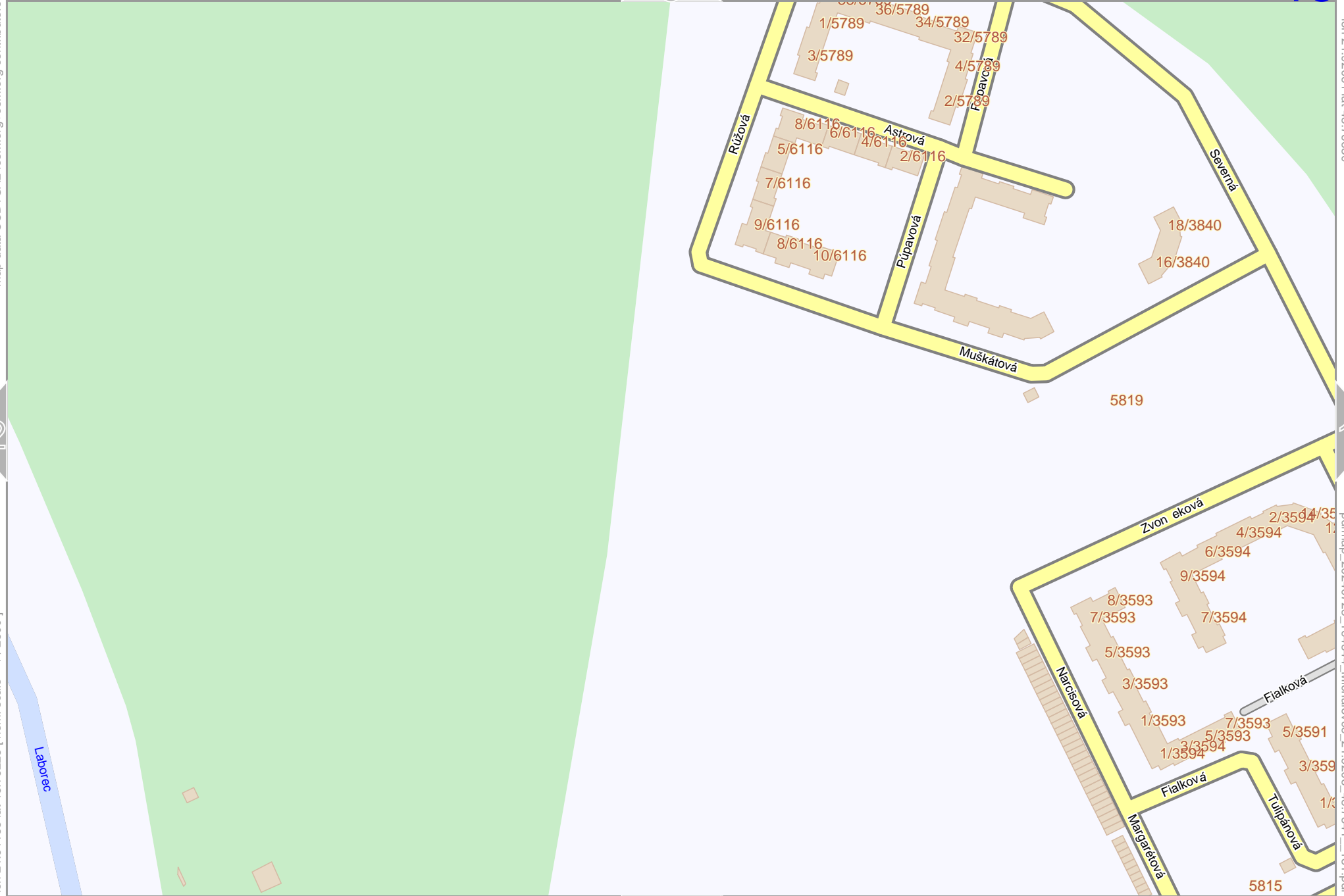
0 100 m 200 m

20



Map data © OpenStreetMap contributors

lon 21.91153 lat 48.76225 [nom. scale = 1 / 2500]



lon 21.92061 lat 48.76930

pdfmap_20240723_164844_Michalovce_21.9206_48.7541_151.pdf

12

14

5

21

0 100 m 200 m

Map data © CCBY-SA2 fcs.m.org+osm.org contributors

lon 21.92061 lat 48.76225 [nom. scale = 1 / 2500]

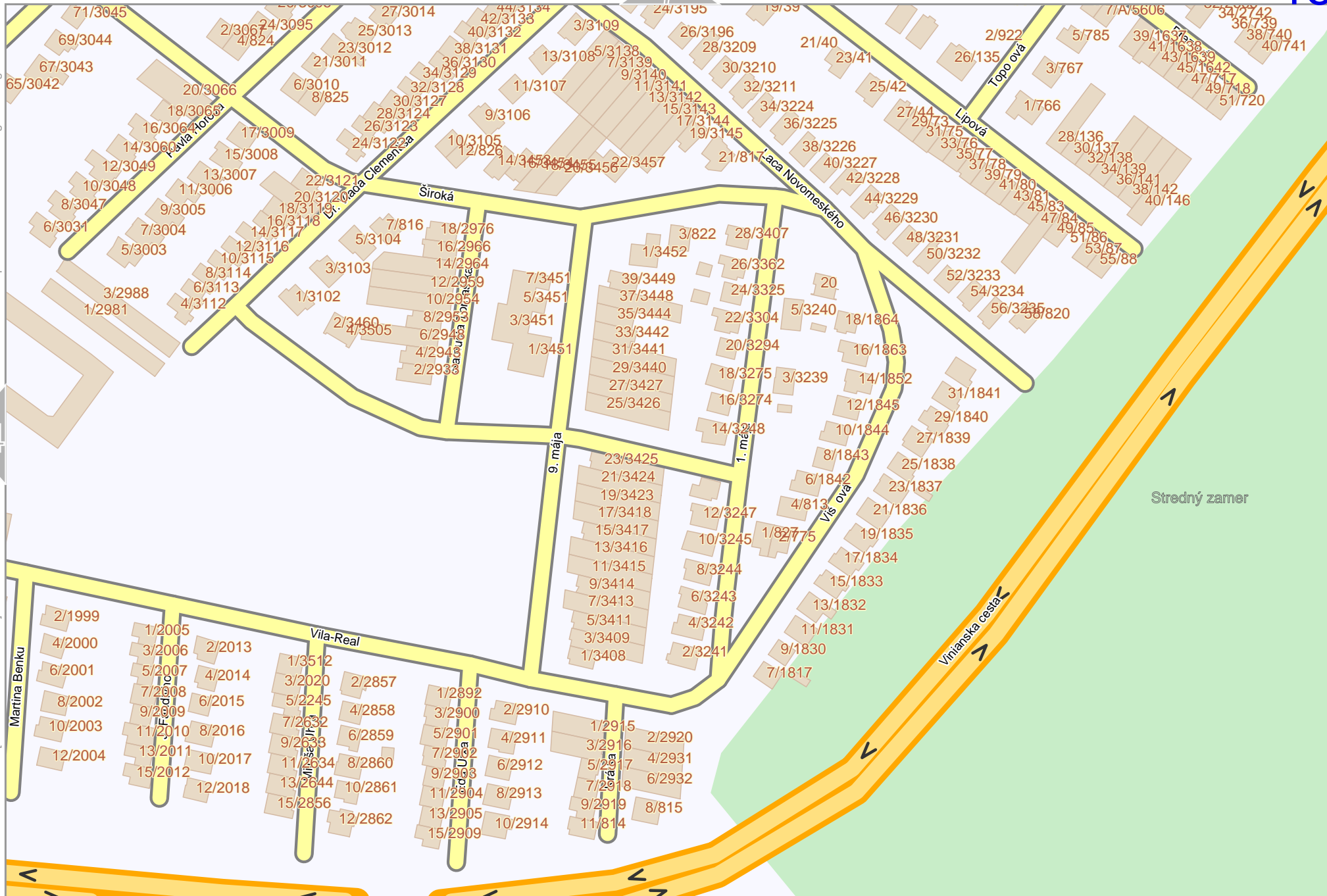


0 100 m 200 m

Michalovce

Map data CCBYSA2 fccsm.org+osm.org contributors

lon 21.938761at 48.76630



lon 21.92968 lat 48.76225 [nom. scale = 1 / 2500]

pdfmap_20240723_164844_Michalovce_21.9206_48.7541_151.pdf

0 100 m 200 m

Michalovce

Map data CCBYSA2 fosc.m.org+osm.org contributors

lon 21.94784 lat 48.76630



lon 21.93876 lat 48.76225 [nom. scale = 1 / 2500]

pdfmap_20240723_164844_Michalovce_21.9206_48.7541_151.pdf

0 100 m 200 m

Michalovce

Map data CCBYSA2 foscsm.org+osm.org contributors

9

17

lon 21.95692 lat 48.76630

Zemplínska Šírava

16

Na Hrune

lon 21.94784 lat 48.76225 [nom. scale = 1 / 2500]

pdfmap_20240723_164844_Michalovce_21.9206_48.7541_151.pdf

0 100 m 200 m

25

top

10

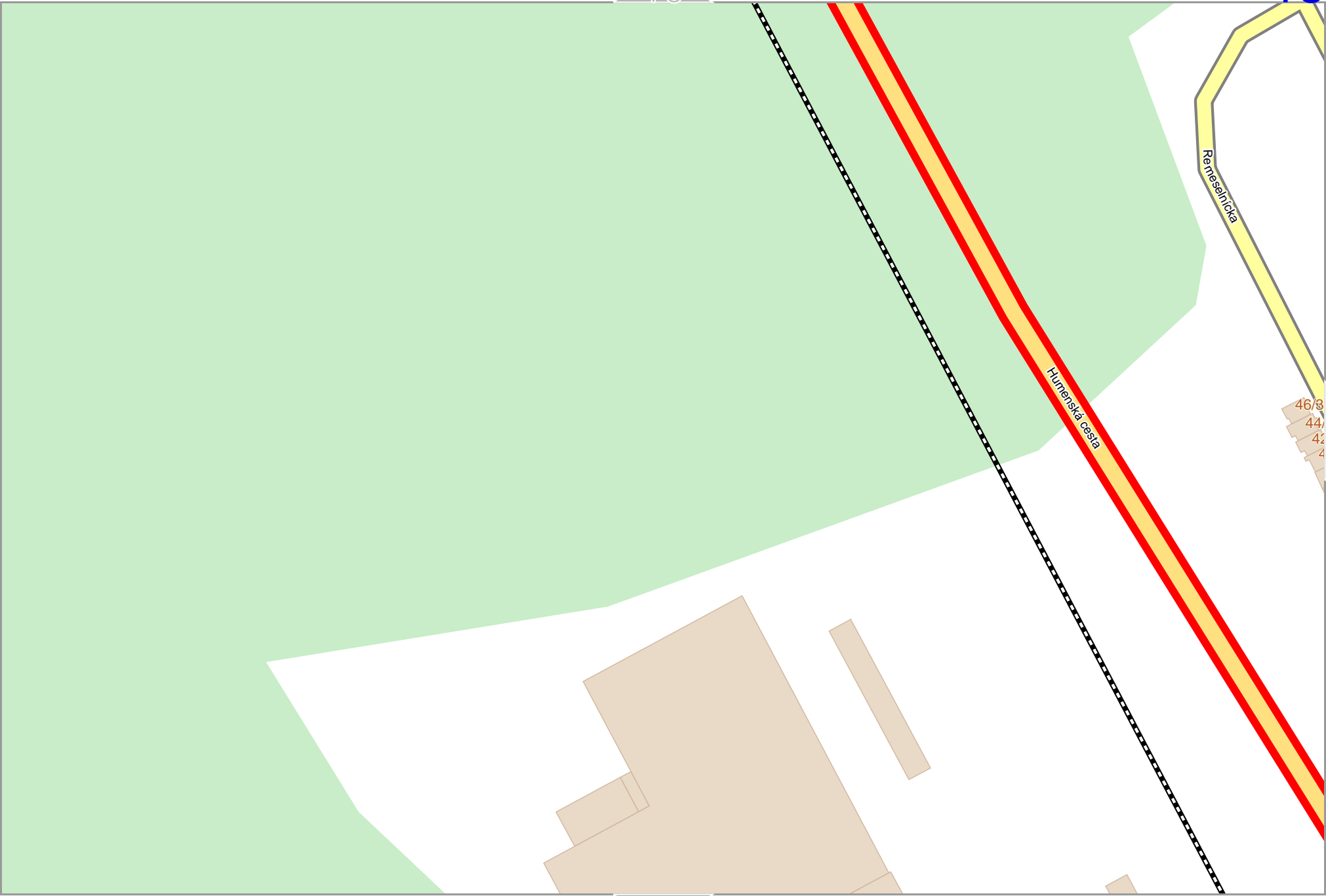
18

lon 21.89337 lat 48.76225

19

pdfmap_20240723_164844_Michalovce_21.9206_48.7541_151.pdf

26



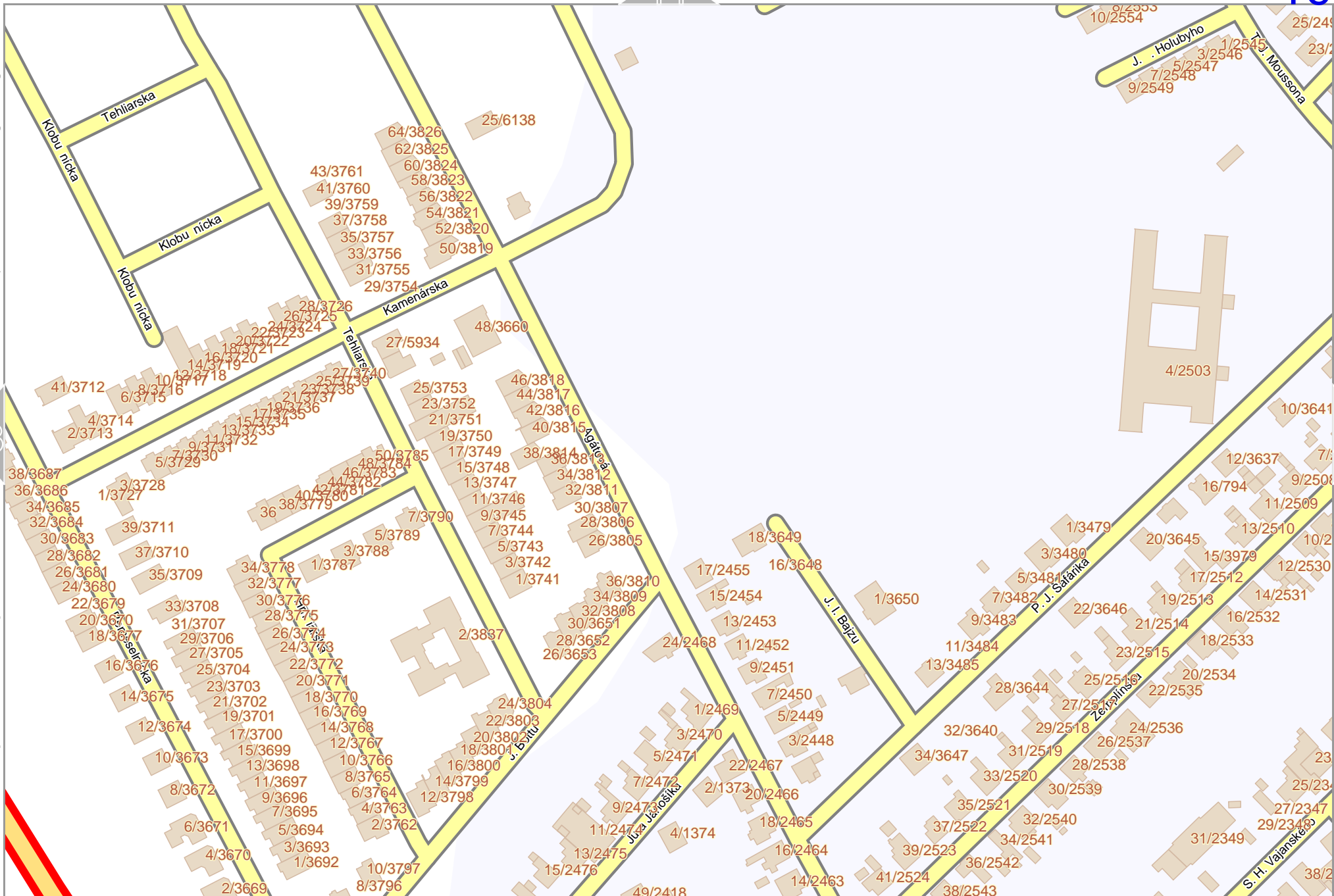
Michalovce

Map data © CCBY-SA2 fccsm.org+osm.org contributors

lon 21.90245 lat 48.76225

pdfmap_20240723_164844_Michalovce_21.9206_48.7541_151.pdf

lon 21.89337 lat 48.75820 [nom. scale = 1 / 2500]



18

20

27


Michalovce

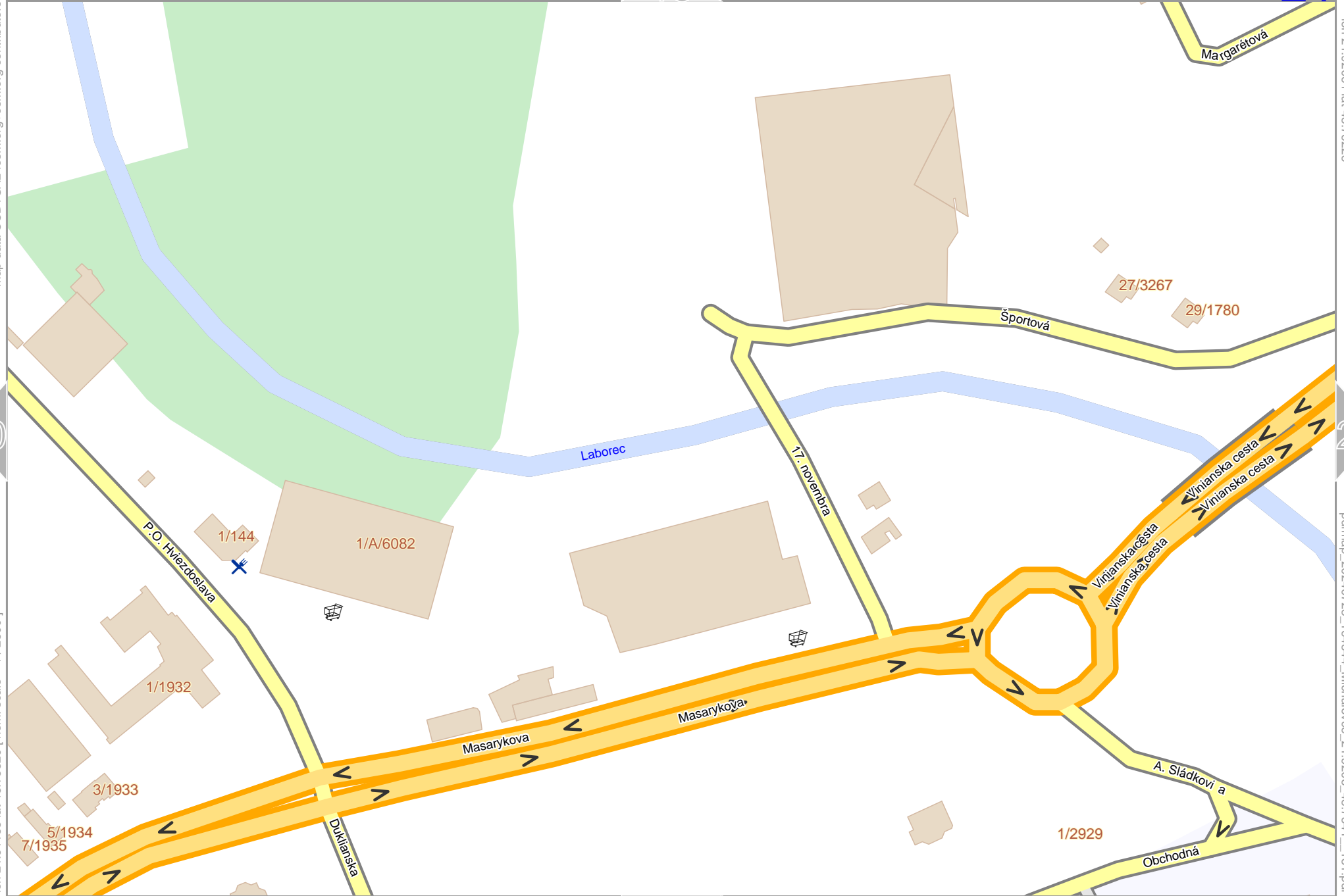
Map data CCBY-SA2 fcosm.org+osm.org contributors

lon 21.911531at 48.76225

lon 21.90245 lat 48.75820 [nom. scale = 1 / 2500]

pdfmap_20240723_164844_Michalovce_21.9206_48.7541_151.pdf





1/144

1/A/6082

1/1932

3/1933

5/1934
7/1935

Duklanska

Masarykova

Masarykova

17. novembra

Laborec

Športová

27/3267

29/1780

Margaretová

Vinianska cesta
Vinianska cesta

A. Sládkovi a

Obchodná

1/2929



Michalovce

15

Map data CCBYSA2 fcs.m.org+osm.org contributors

lon 21.93876 lat 48.76225

22

24

lon 21.92968 lat 48.75820 [nom. scale = 1 / 2500]

pdfmap_20240723_164844_Michalovce_21.9206_48.7541_151.pdf

Viniarska cesta
Viniarska cesta

Martina Kukuřina
23/1801
21/1800
19/1799
17/1798
25/427/66
29/67
31/168
33/178
15/1797
13/1796
9/1794
7/1793
5/1792
3/1791
1/1790
24/1812
22/1811
20/1810
18/1809
16/1808
14/1807
12/1806
10/1805
8/1804
6/1803
4/1802

4/3126

10/1766

6/1506

8/1765

8/1771

12/1767

20/3563

18/3563

16/3563

11/3557

9/3557

7/3557

10/1772/1772

14/1772/1772

14/3562

12/3562

10/3562

5/3556

3/3556

1/3556

18/1773

32/1776

2/3558/3558

6/3558/3559

4

20/1774

22/1774

24/1774

30/1775

28/1775

26/1775

38/1777

36/1777

34/1777

44/1778

42/1778

40/1778

50/1779

48/1779

46/1779

Školská

Nad Laborcom

Konec

Laborec

31

0 100 m 200 m

Map data © OpenStreetMap contributors

lon 21.94784 lat 48.76225

23

25

lon 21.93876 lat 48.75820 [nom. scale = 1 / 2500]

pdfmap_20240723_164844_Michalovce_21.9206_48.7541_151.pdf

Lúky

0 100 m 200 m

32

Map data CCBY-SA2 fosc.m.org+osm.org contributors

lon 21.95692 lat 48.76225


24

lon 21.94784 lat 48.75820 [nom. scale = 1 / 2500]

pdfmap_20240723_164844_Michalovce_21.9206_48.7541_151.pdf

0 100 m 200 m

3.3



18

27

34

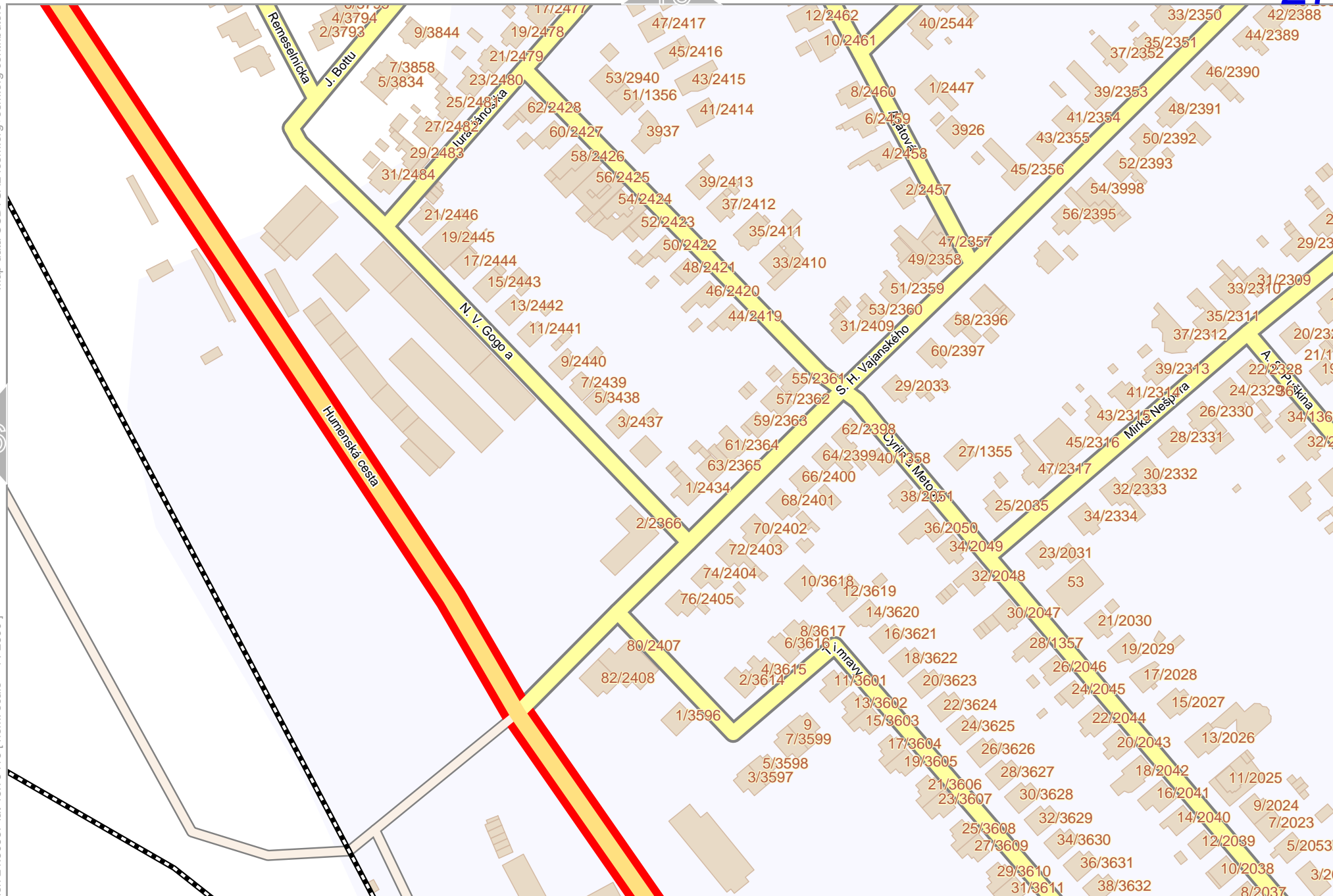
Kerko

0 100 m 200 m



Map data CCBYSA2 fccsm.org+osm.org contributors

lon 21.89337 lat 48.75416 [nom. scale = 1 / 2500]



lon 21.90245 lat 48.75620

pdfmap_20240723_164844_Michalovce_21.9206_48.7541_151.pdf

26

28

19

35

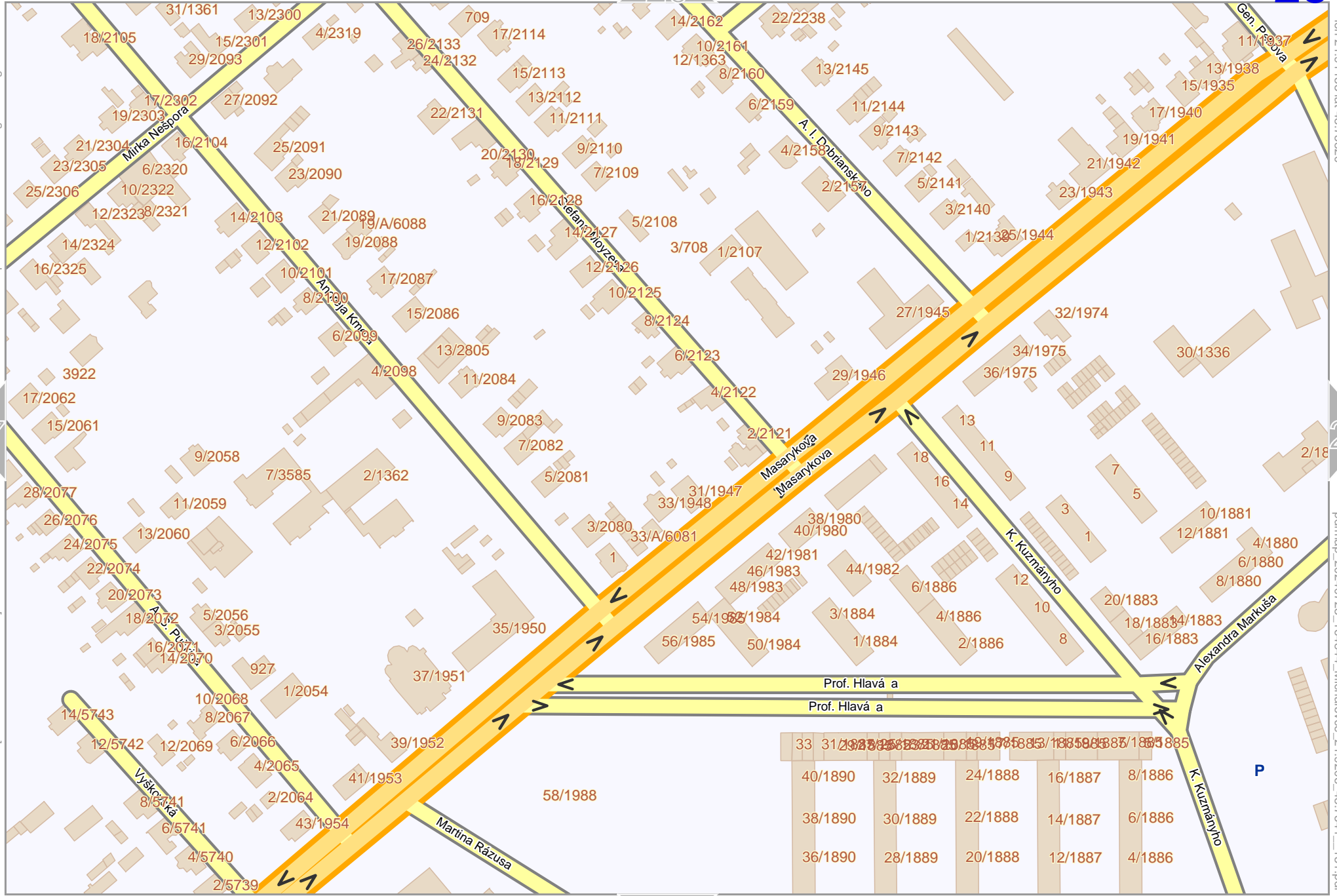


Map data CCBYSA2 fccsm.org+osm.org contributors

lon 21.90245 lat 48.75416 [nom. scale = 1 / 2500]

lon 21.91153 lat 48.75820

pdfmap_20240723_164844_Michalovce_21.9206_48.7541_151.pdf



27

29

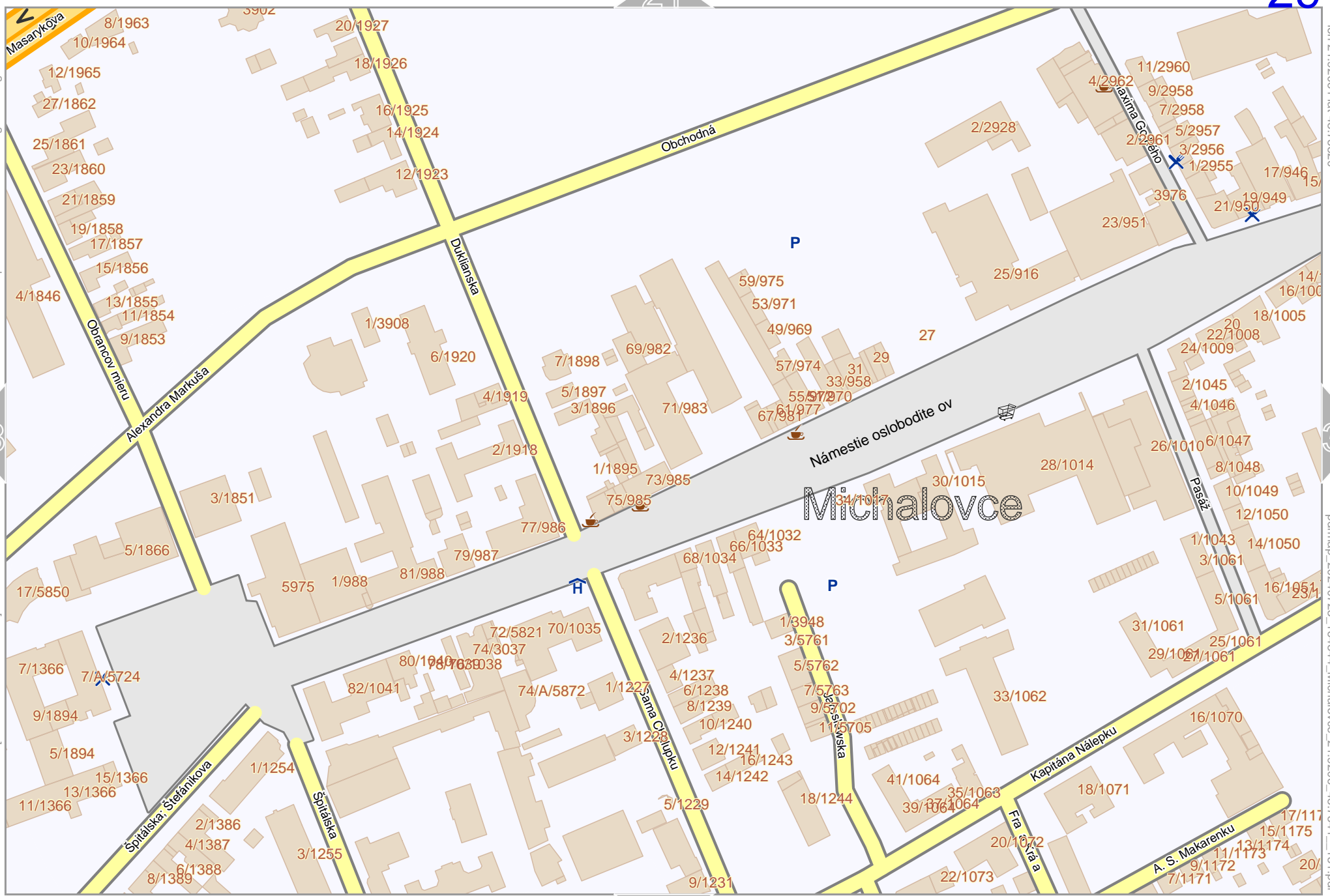
20

36

Map data CCBYSA2 fccsm.org+osm.org contributors

lon 21.92061 lat 48.75520

pdfmap_20240723_164844_Michalovce_21.9206_48.7541_151.pdf



28

30

lon 21.91153 lat 48.75416 [nom. scale = 1 / 2500]

0 100 m 200 m

37

Map data © CCBY-SA2 fcs.m.org+osm.org contributors

lon 21.92068 lat 48.75620

pdfmap_20240723_164844_Michalovce_21.9206_48.7541_151.pdf



29

31

lon 21.92061 lat 48.75416 [nom. scale = 1 / 2500]

0 100 m 200 m

38

Map data CCBY-SA2 fcs.m.org+osm.org contributors

lon 21.93876 lat 48.75820

lon 21.92968 lat 48.75416 [nom. scale = 1 / 2500]

pdfmap_20240723_164844_Michalovce_21.9206_48.7541_151.pdf



0 100 m 200 m

Michalovce

24

32

top

Map data CCBYSA2 fcosm.org+osm.org contributors

lon 21.94784 lat 48.75820

31

33

lon 21.93876 lat 48.75416 [nom. scale = 1 / 2500]

pdfmap_20240723_164844_Michalovce_21.9206_48.7541_151.pdf

1/185

0 100 m 200 m

40

Michalovce

25

33

Map data CCBYSA2 foscsm.org+osm.org contributors

lon 21.95692 lat 48.75620

32

lon 21.94784 lat 48.75416 [nom. scale = 1 / 2500]

pdfmap_20240723_164844_Michalovce_21.9206_48.7541_151.pdf

0 100 m 200 m

41

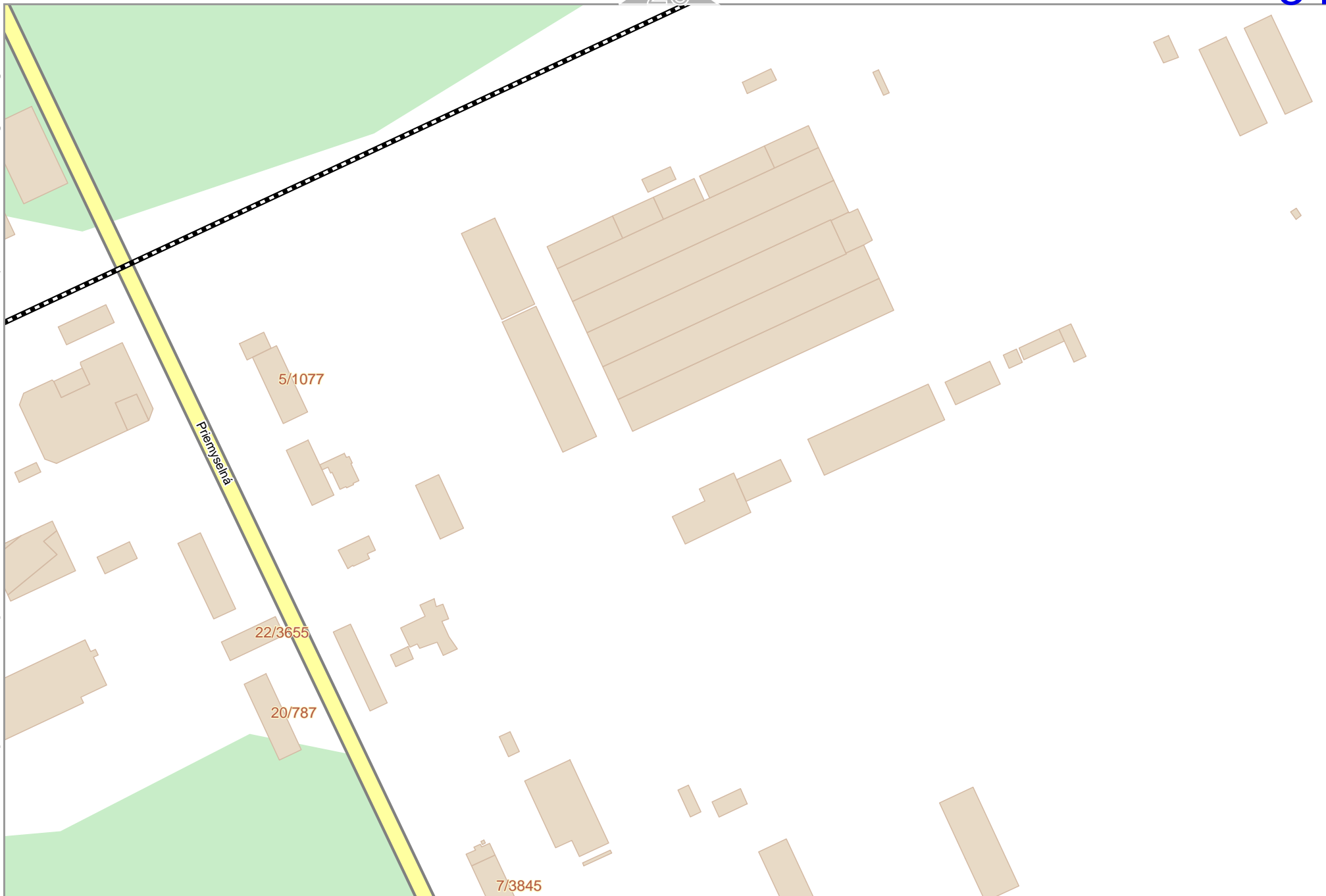


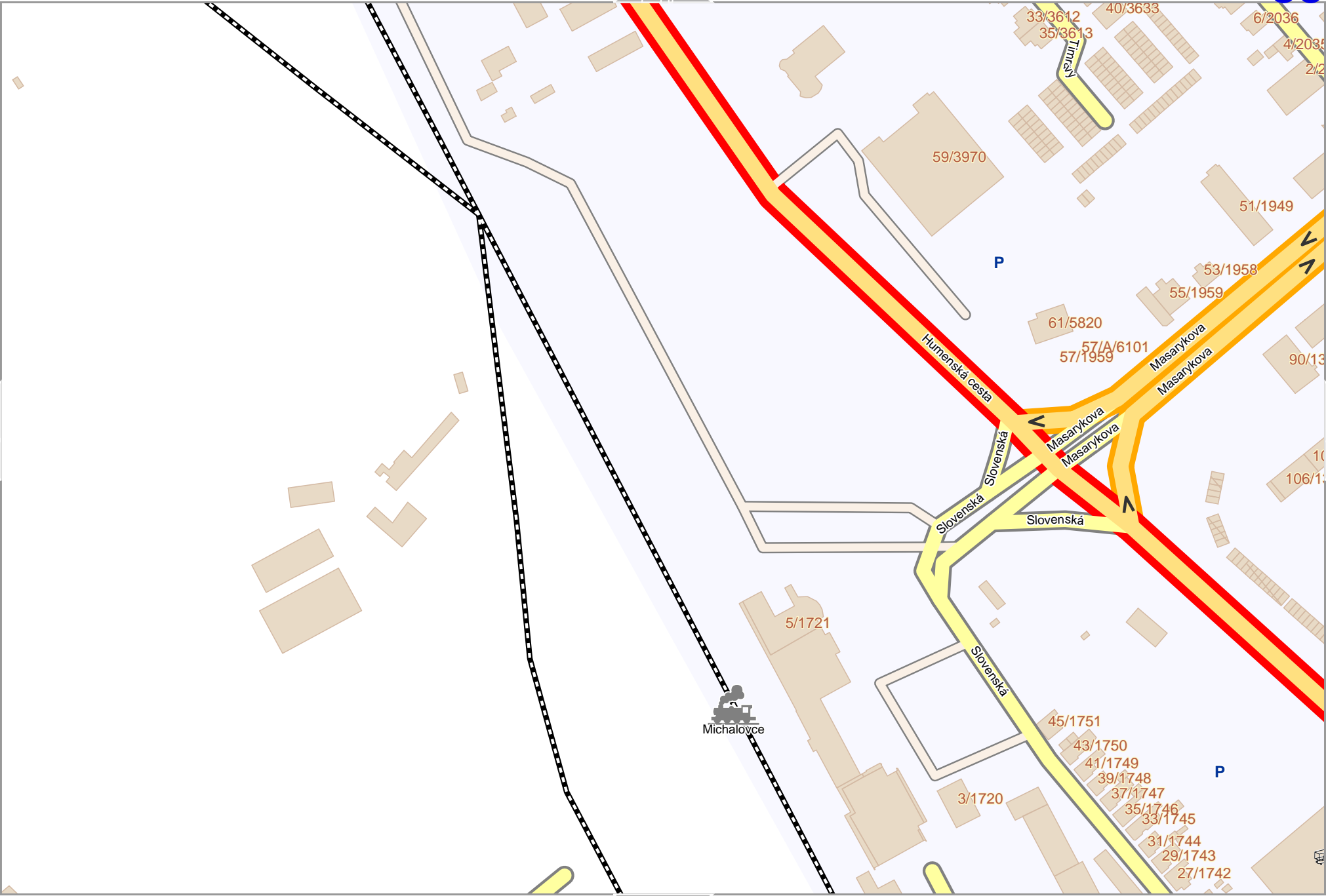
Map data CCBY-SA2 fosc.m.org+osm.org contributors

lon 21.88429 lat 48.75011 [nom. scale = 1 / 2500]

lon 21.89337 lat 48.75416

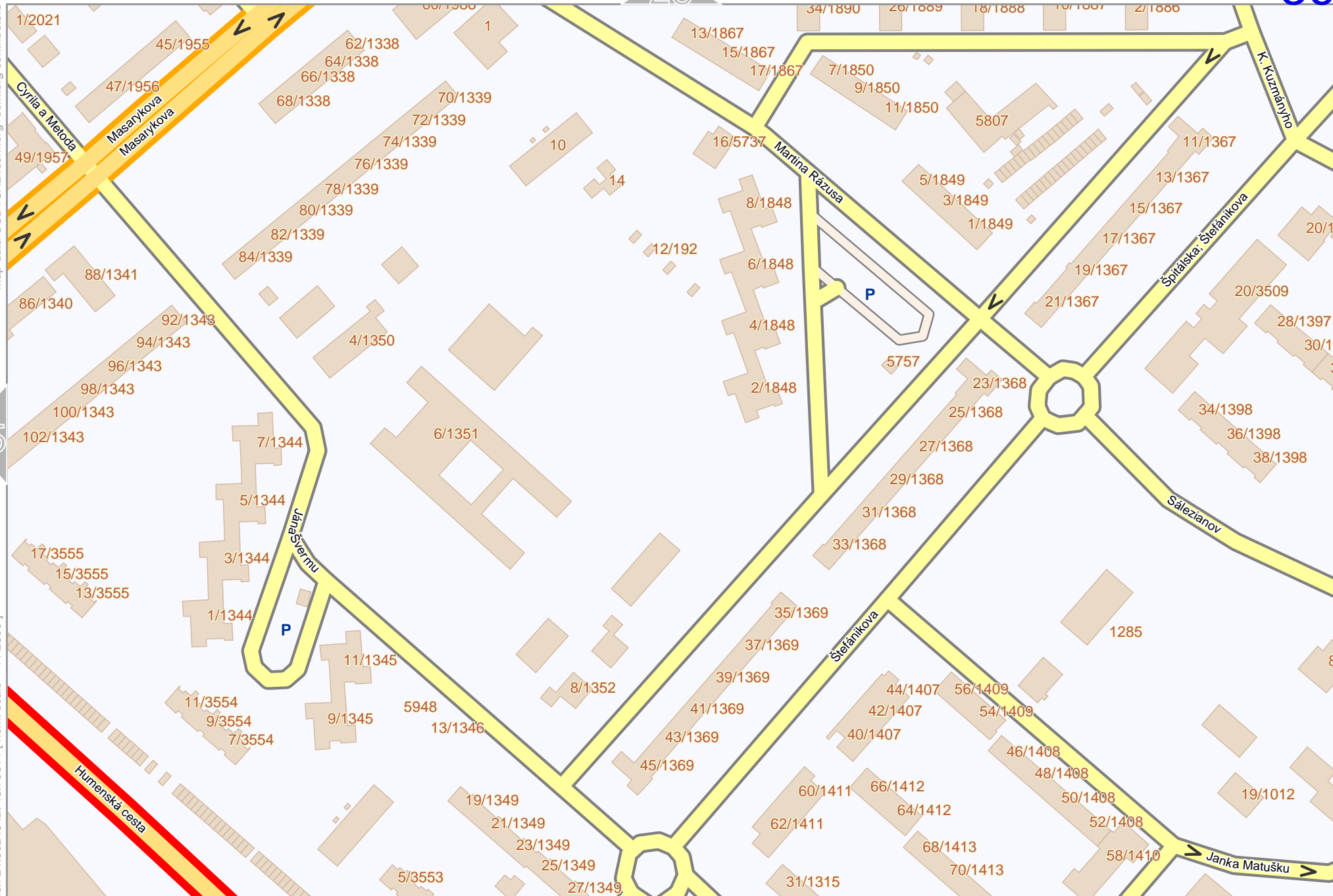
pdfmap_20240723_164844_Michalovce_21.9206_48.7541_151.pdf





Map data CCBYSA2 fccsm.org+osm.org contributors

lon 21.90245 lat 48.75011 [nom. scale = 1 / 2500]



lon 21.91153 lat 48.75416

pdfmap_20240723_164844_Michalovce_21.9206_48.7541_151.pdf

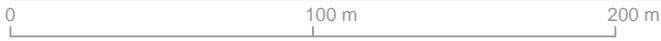
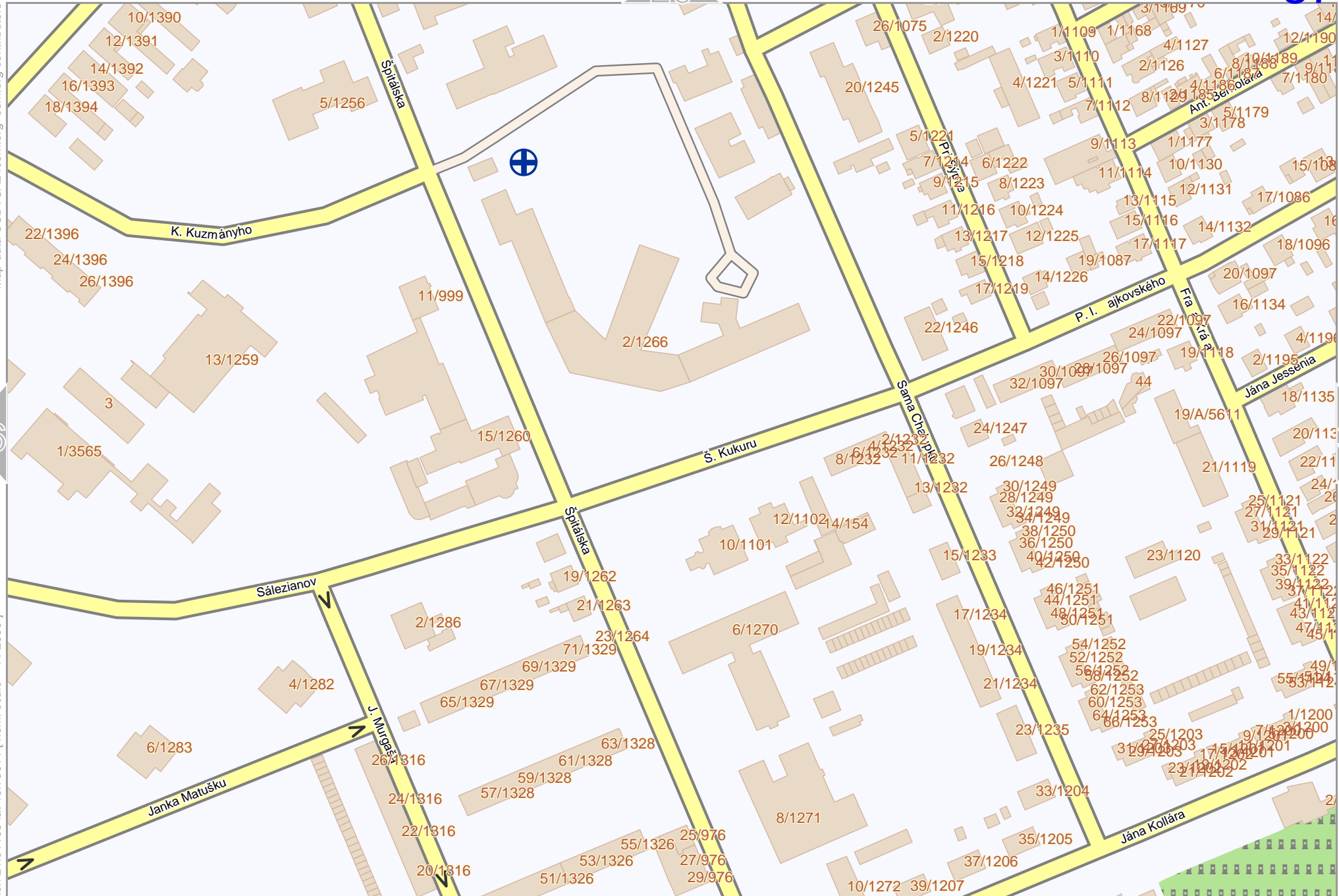
Map data © CCBY-SA2 fccsm.org+osm.org contributors

lon 21.92061 lat 48.75416

38

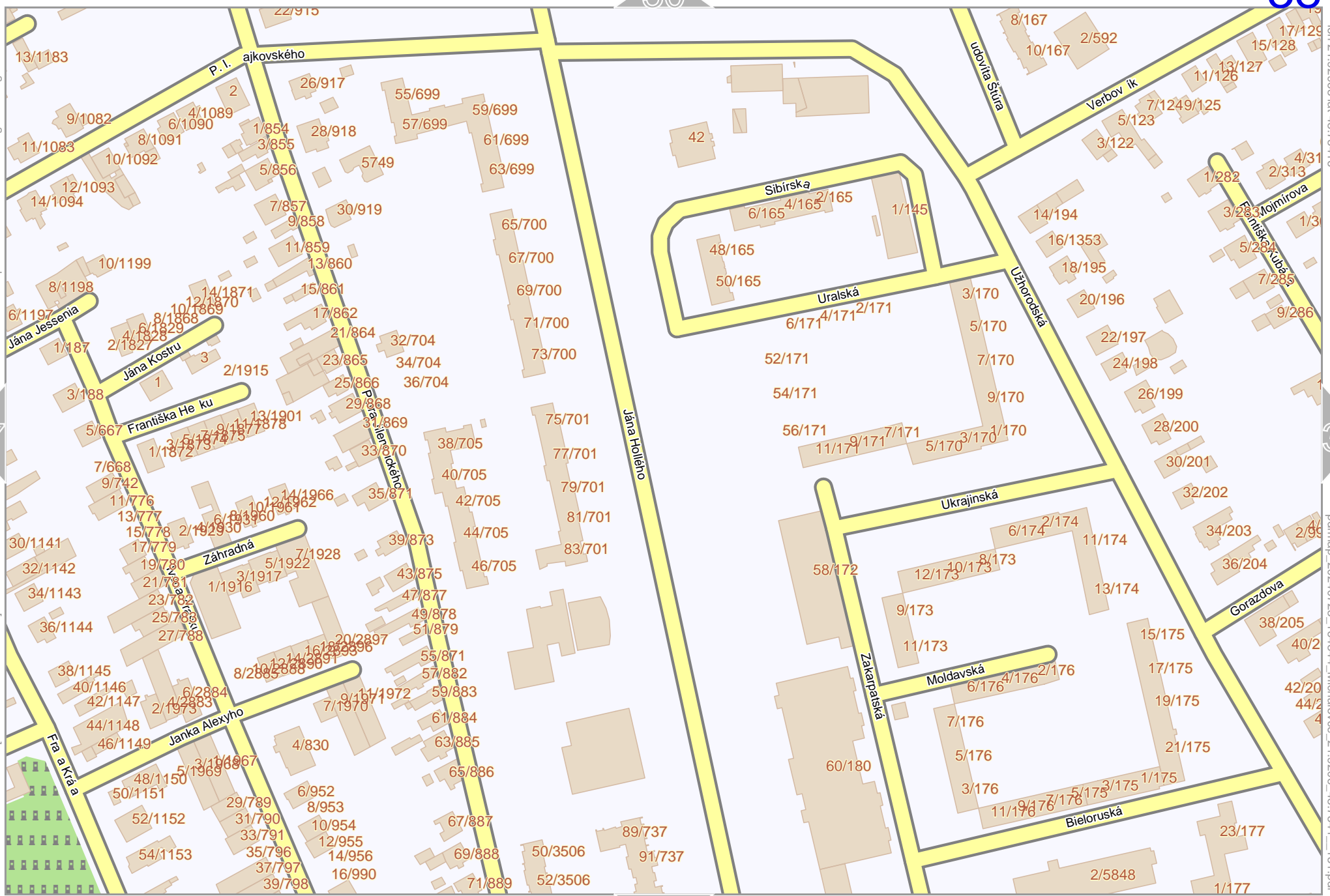
pdfmap_20240723_164844_Michalovce_21.9206_48.7541_151.pdf

lon 21.91153 lat 48.75011 [nom. scale = 1 / 2500]



Map data CCBY-SA2 fccsm.org+osm.org contributors

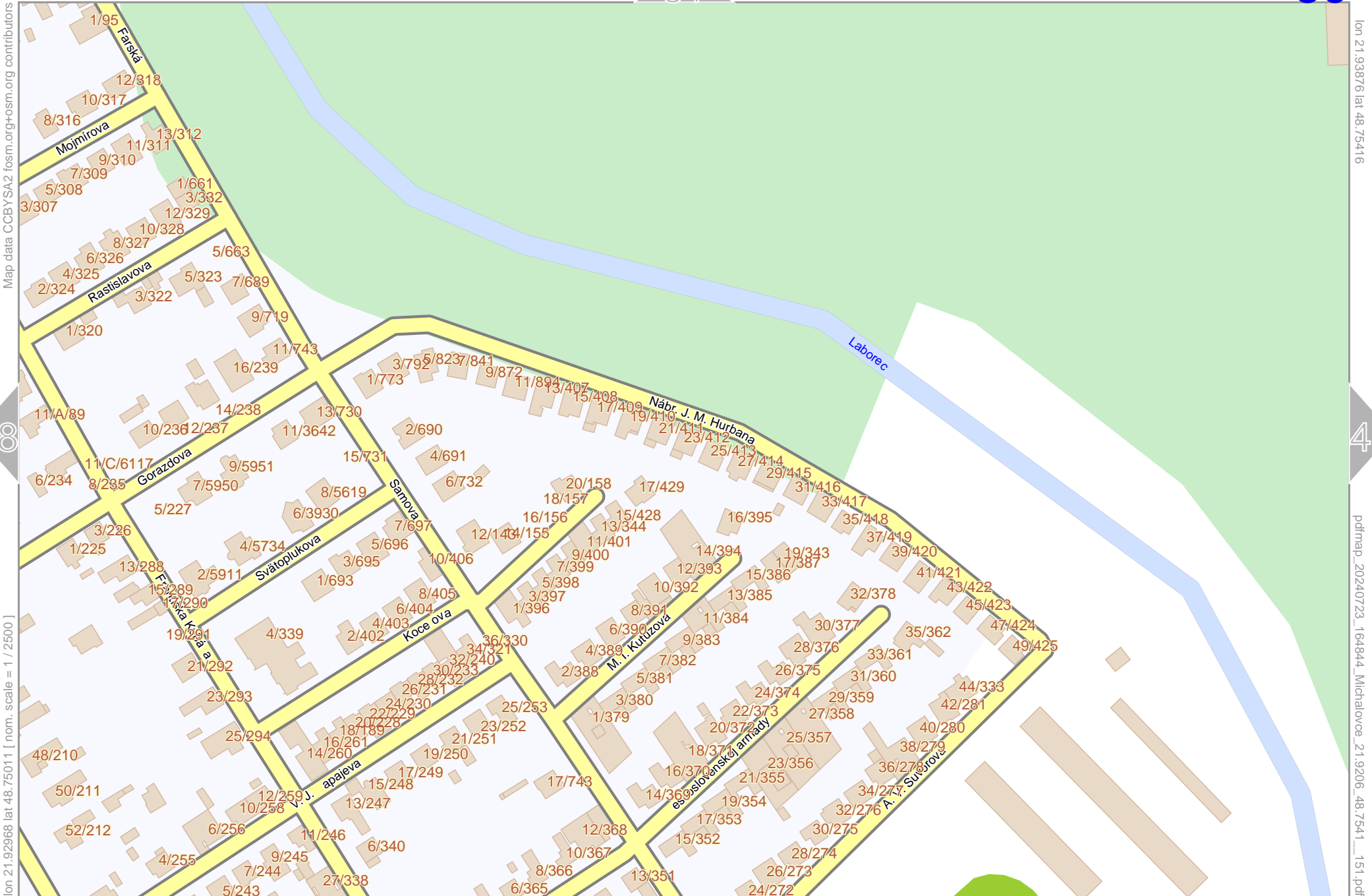
lon 21.92061 lat 48.75011 [nom. scale = 1 / 2500]



lon 21.92061 lat 48.75416

pdfmap_20240723_164844_Michalovce_21.9206_48.7541_151.pdf

Michalovce



Map data CCBY-SA2 fccsm.org+osm.org contributors

lon 21.938761at 48.75416

pdfmap_20240723_164844_Michalovce_21.9206_48.7541_151.pdf

lon 21.92968 lat 48.75011 [nom. scale = 1 / 2500]



Michalovce

32

40

top

Map data © OpenStreetMap contributors

lon 21.94784 lat 48.75416

39

41

lon 21.93876 lat 48.75011 [nom. scale = 1 / 2500]

pdfmap_20240723_164844_Michalovce_21.9206_48.7541_151.pdf

0 100 m 200 m

48

Michalovce

33

41

Map data CCBYSA2 fcosm.org+osm.org contributors

lon 21.95692 lat 48.75416


40

lon 21.94784 lat 48.75011 [nom. scale = 1 / 2500]

pdfmap_20240723_164844_Michalovce_21.9206_48.7541_151.pdf

0 100 m 200 m

49



Map data CCBYSA2 foscsm.org+osm.org contributors

lon 21.88429 lat 48.74606 [nom. scale = 1 / 2500]

lon 21.89337 lat 48.75011

pdfmap_20240723_164844_Michalovce_21.9206_48.7541_151.pdf

0 100 m 200 m



34

43

50

Map data CCBYSA2 fcsm.org+osm.org contributors

lon 21.90245 lat 48.75011

42

44

lon 21.89337 lat 48.74606 [nom. scale = 1 / 2500]

pdfmap_20240723_164844_Michalovce_21.9206_48.7541_151.pdf

0 100 m 200 m

51

Stavbárov

Vihorlatská

Stani ná

Slovenská

Mo antická

8/1724

6/1724

4/1724

2/1724

25/1741

23/1740

21/1739

19/1738

17/1737

16

14/1764

13/1763

10/1762

1/1719

8/1706

6/1705

4/1704

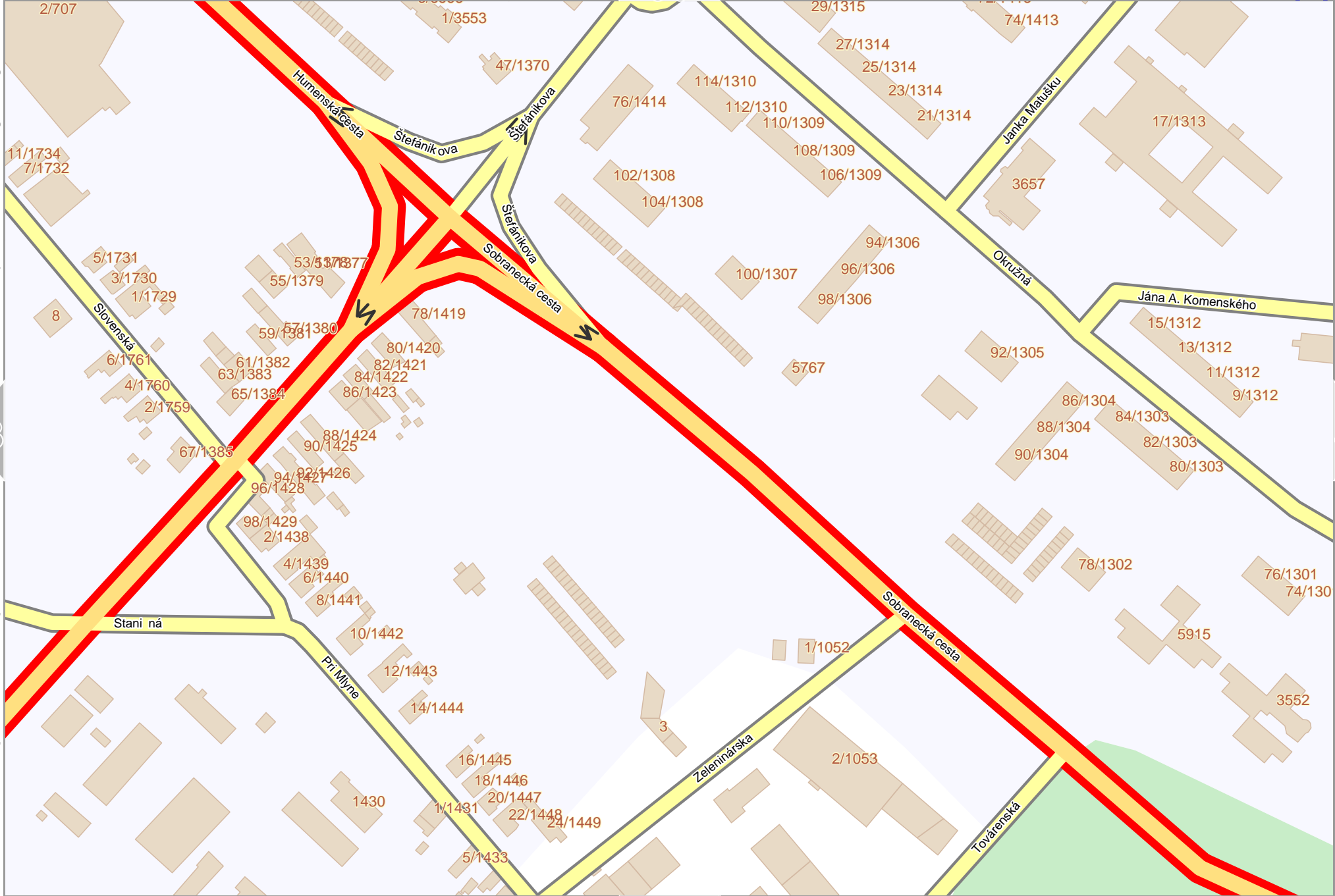
1/3582

Michalovce

Map data © CCBYSA2 fcsm.org+osm.org contributors

lon 21.911531at 48.75011

pdfmap_20240723_164844_Michalovce_21.9206_48.7541_151.pdf



43

45

36

52

lon 21.90245 lat 48.74606 [nom. scale = 1 / 2500]

0 100 m 200 m

Map data © CCBY-SA2 fcsm.org+osm.org contributors

lon 21.92061 lat 48.75011

pdfmap_20240723_164944_Michalovce_21.9206_48.7541_151.pdf



44

46

lon 21.91153 lat 48.74606 [nom. scale = 1 / 2500]



53

Michalovce

46

top

Map data CCBYSA2 fccsm.org+osm.org contributors

lon 21.92061 lat 48.74606 [nom. scale = 1 / 2500]

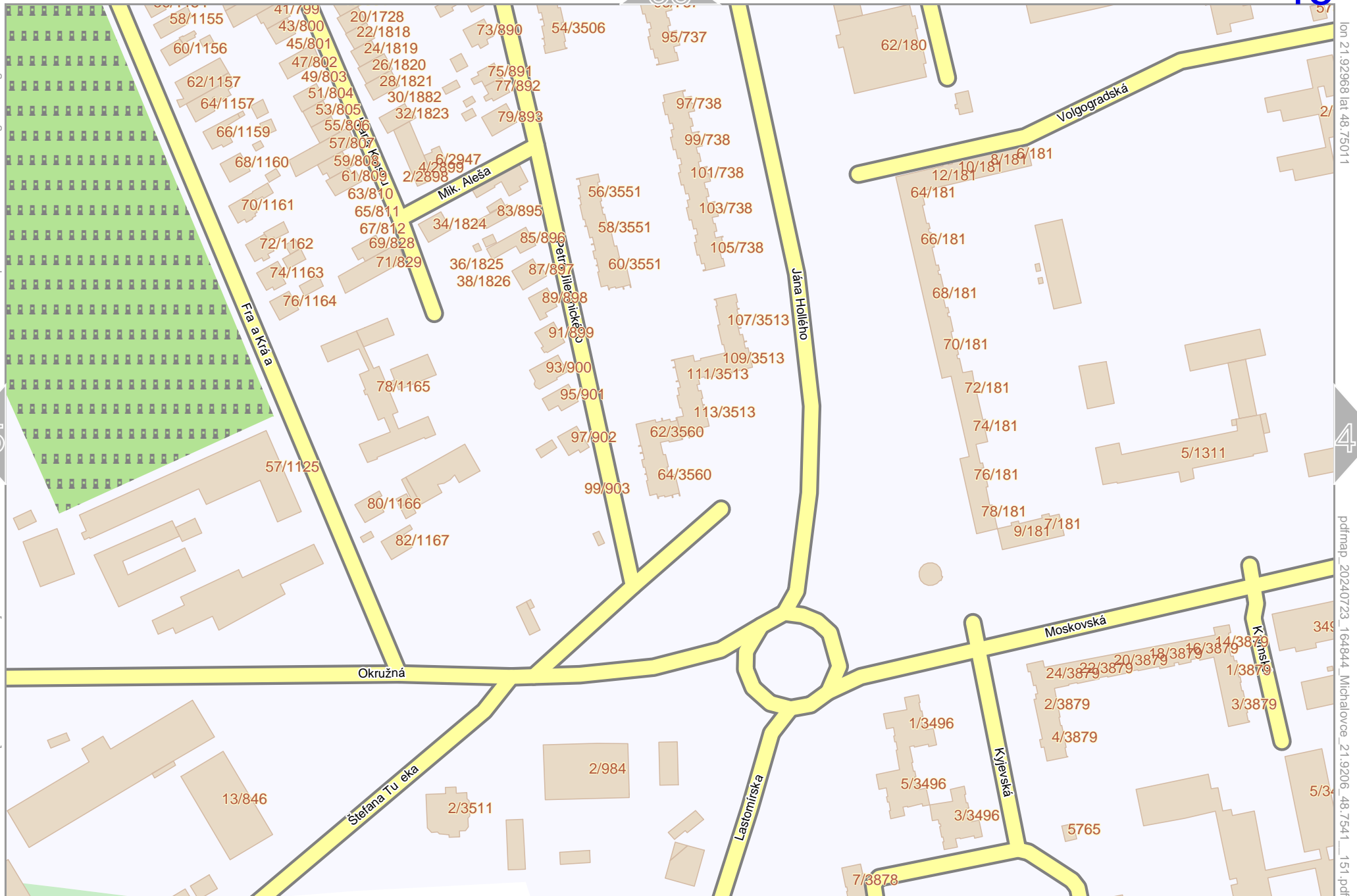
0 100 m 200 m

45

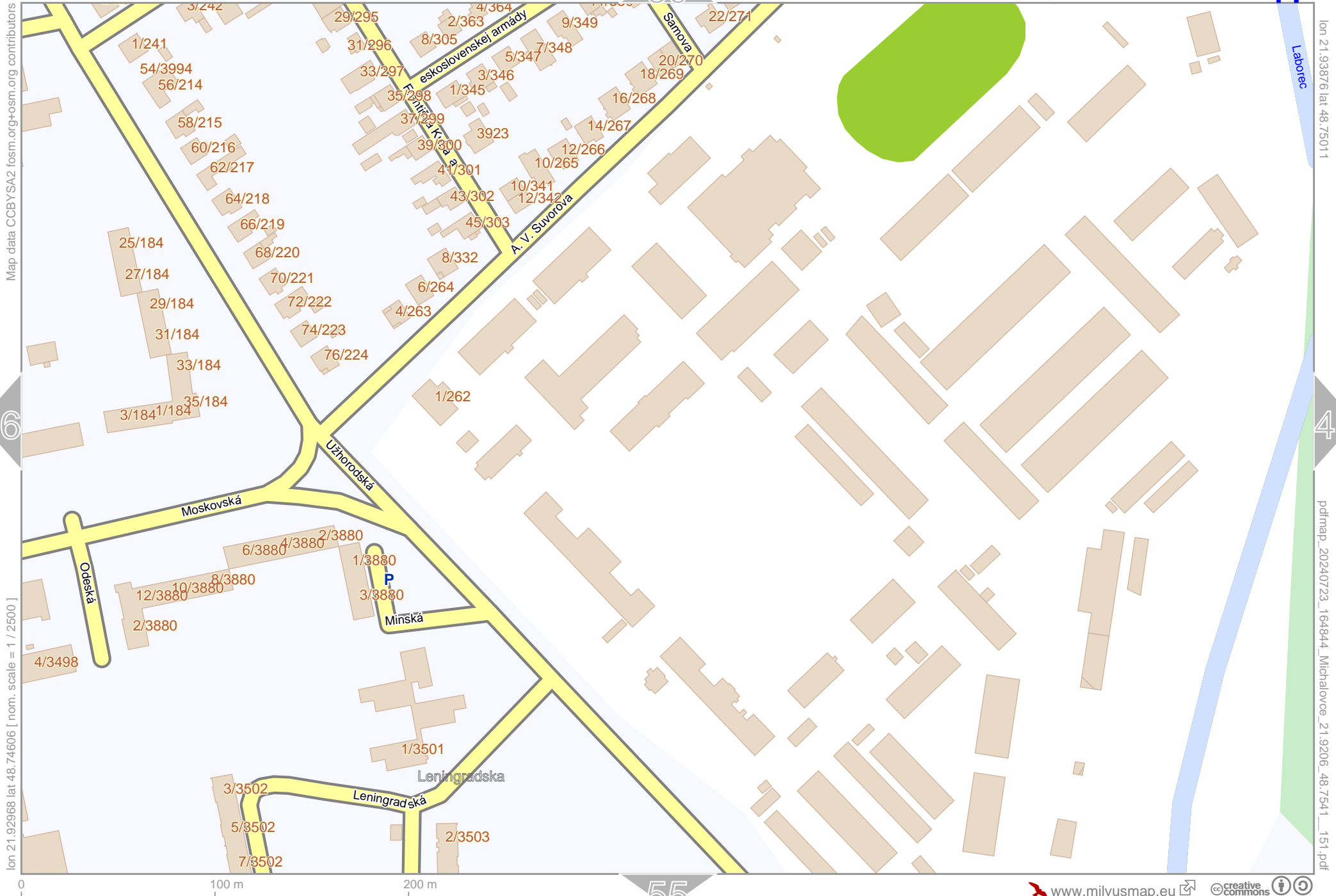
54

47

pdfmap_20240723_164944_Michalovce_21.9206_48.7541_151.pdf



Michalovce



Map data CCBYSA2 fcsm.org+osm.org contributors

lon 21.92968 lat 48.74606 [nom. scale = 1 / 2500]

lon 21.93876 lat 48.75011

pdfmap_20240723_164844_Michalovce_21.9206_48.7541_151.pdf

Michalovce

40

48

top

Map data © OpenStreetMap contributors

Laborec

82/433

lon 21.94784 lat 48.75011

47

49

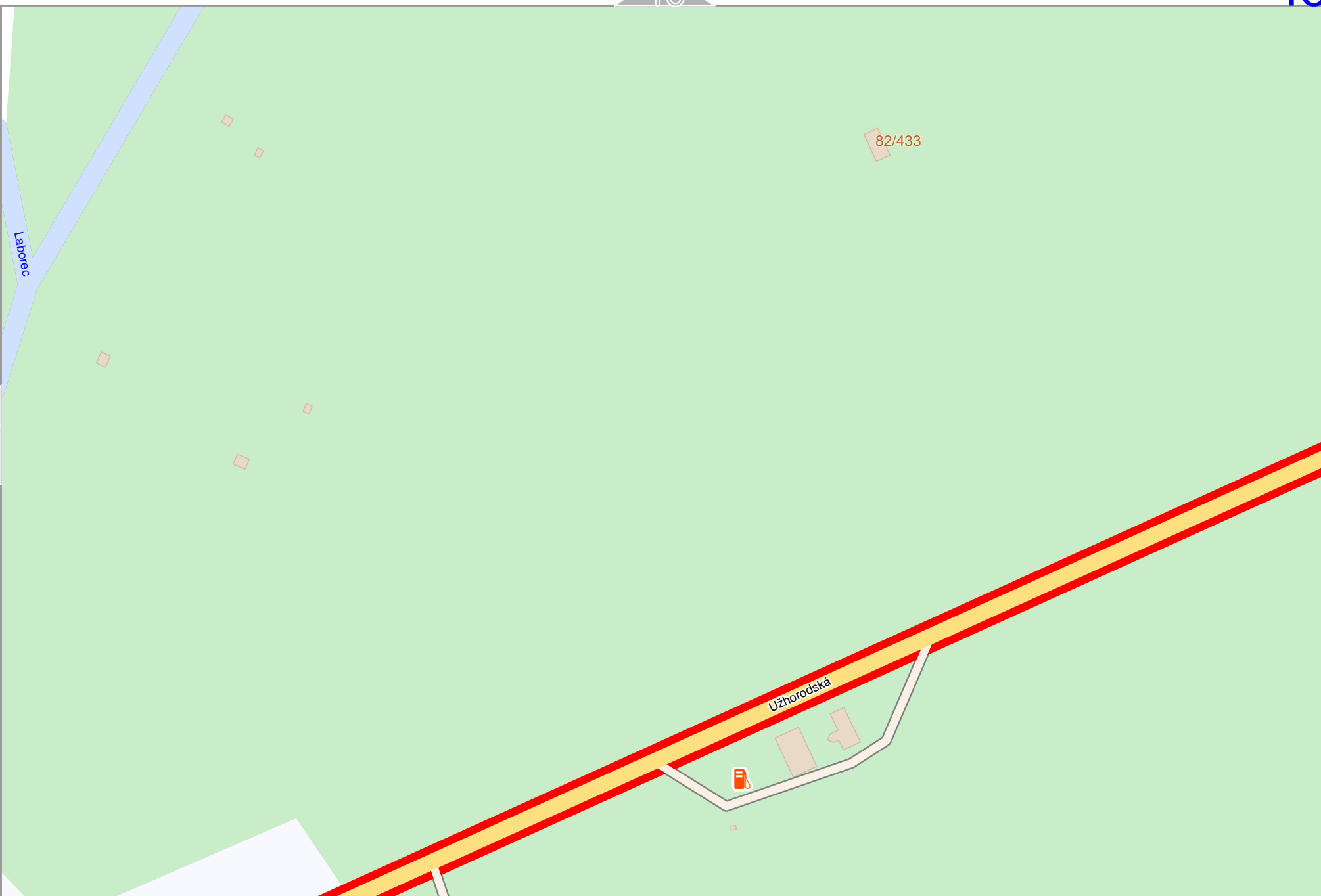
lon 21.93876 lat 48.74606 [nom. scale = 1 / 2500]

pdfmap_20240723_164844_Michalovce_21.9206_48.7541_151.pdf

0 100 m 200 m

56

Užhorodská



Map data © OpenStreetMap contributors

lon 21.94784 lat 48.74606 [nom. scale = 1 / 2500]

lon 21.95692 lat 48.75011

pdfmap_20240723_164844_Michalovce_21.9206_48.7541_151.pdf

48

41

57

0 100 m 200 m





Map data © CCBY-SA2 fcsm.org+osm.org contributors

lon 21.90245 lat 48.74202 [nom. scale = 1 / 2500]

lon 21.91153 lat 48.74606

pdfmap_20240723_164844_Michalovce_21.9206_48.7541_151.pdf

51

53

44

60

3857 / 11434

3 / 1432

9 / 1485

11 / 1436

13 / 1437

57 / 5791

Zeleninárska

Továrenská

Pri Mene

0 100 m 200 m

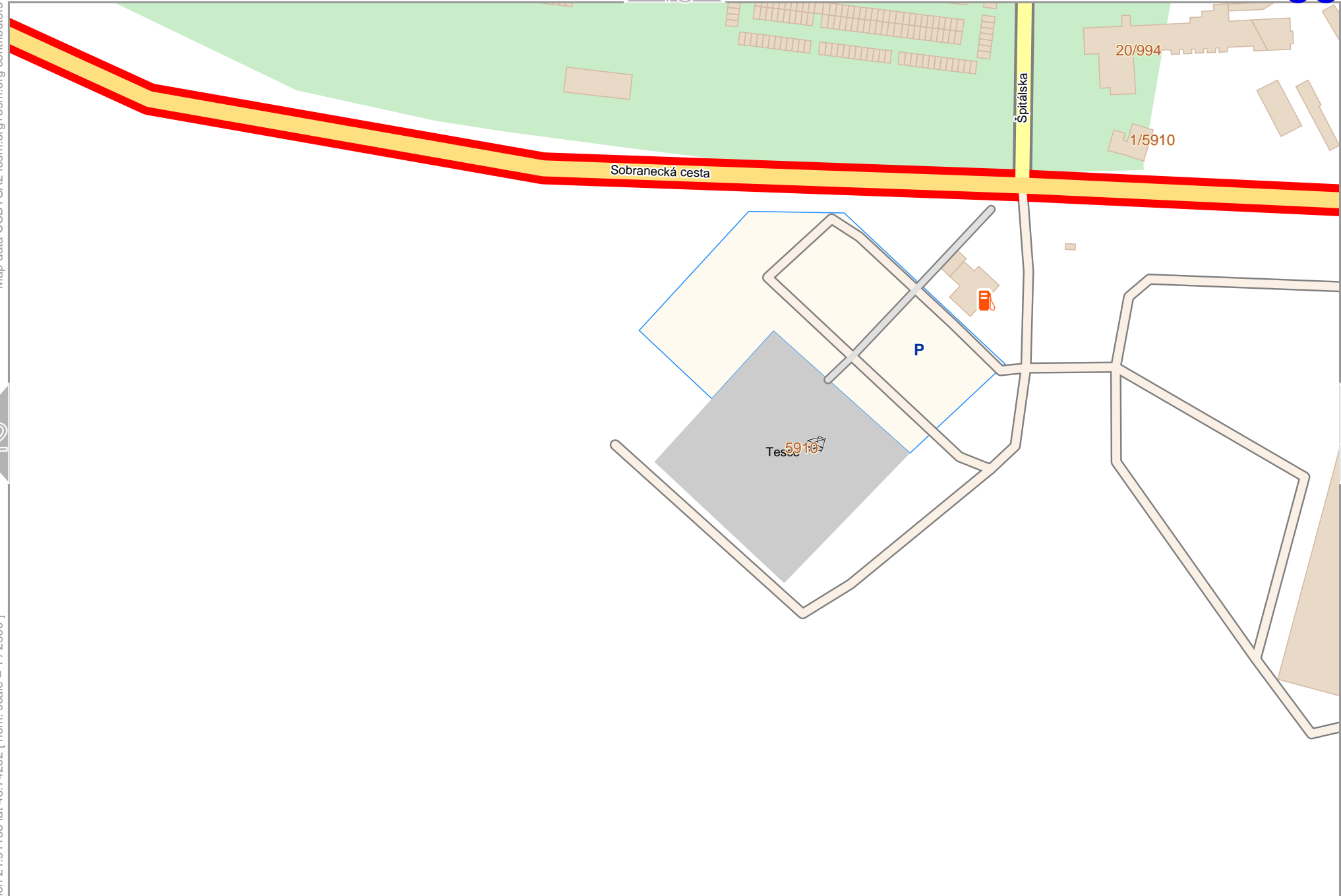
Michalovce

45

53

Map data CCBYSA2 fosc.m.org+osm.org contributors

lon 21.92061 lat 48.74306



Sobranecká cesta

Spítalska

20/994

1/5910

P

Tesco

54

pdfmap_20240723_164844_Michalovce_21.9206_48.7541_151.pdf

52

lon 21.91153 lat 48.74202 [nom. scale = 1 / 2500]

61



Map data CCBYSA2 fcs.m.org+osm.org contributors

lon 21.92968 lat 48.74606

23/851
Štefana Tu eka

4/973

46

Lastomírská

9/3878
11/3878
13/3878/3878
17/3878

Kyjevská

6/3493
8/3493
10/3493
12/3493

Sobranecká cesta

Sobranecká cesta

53

3/832

7/834

2/159

4/836

1/831

Lastomírská

55

lon 21.92061 lat 48.74202 [nom. scale = 1 / 2500]

pdfmap_20240723_164844_Michalovce_21.9206_48.7541_151.pdf

Plynárenská

1/161

3/162

62

0 100 m 200 m

Map data © CCBY-SA2 fcs.m.org+osm.org contributors

lon 21.93876 lat 48.74906

54

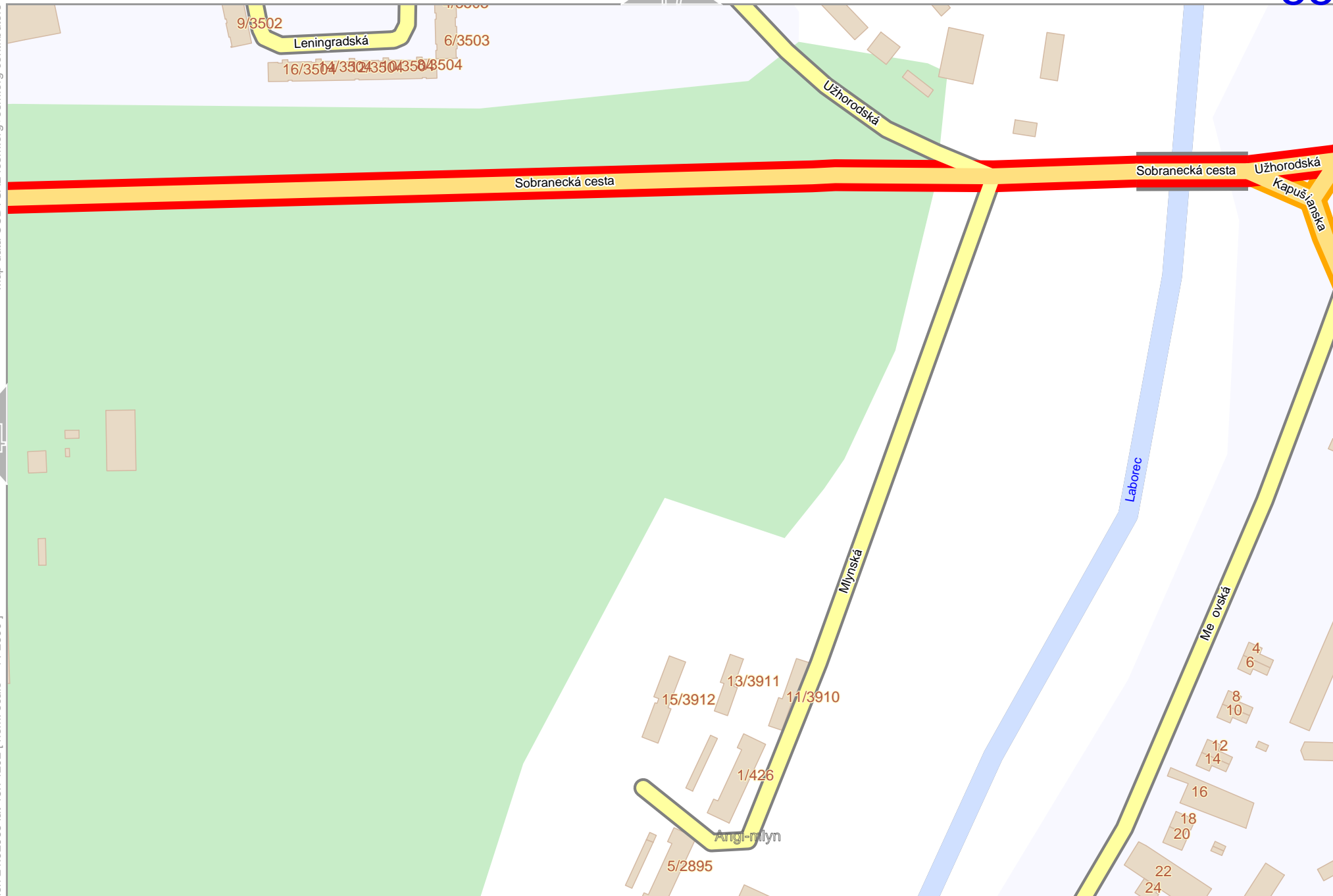
56

lon 21.92968 lat 48.74202 [nom. scale = 1 / 2500]

pdfmap_20240723_164844_Michalovce_21.9206_48.7541_151.pdf

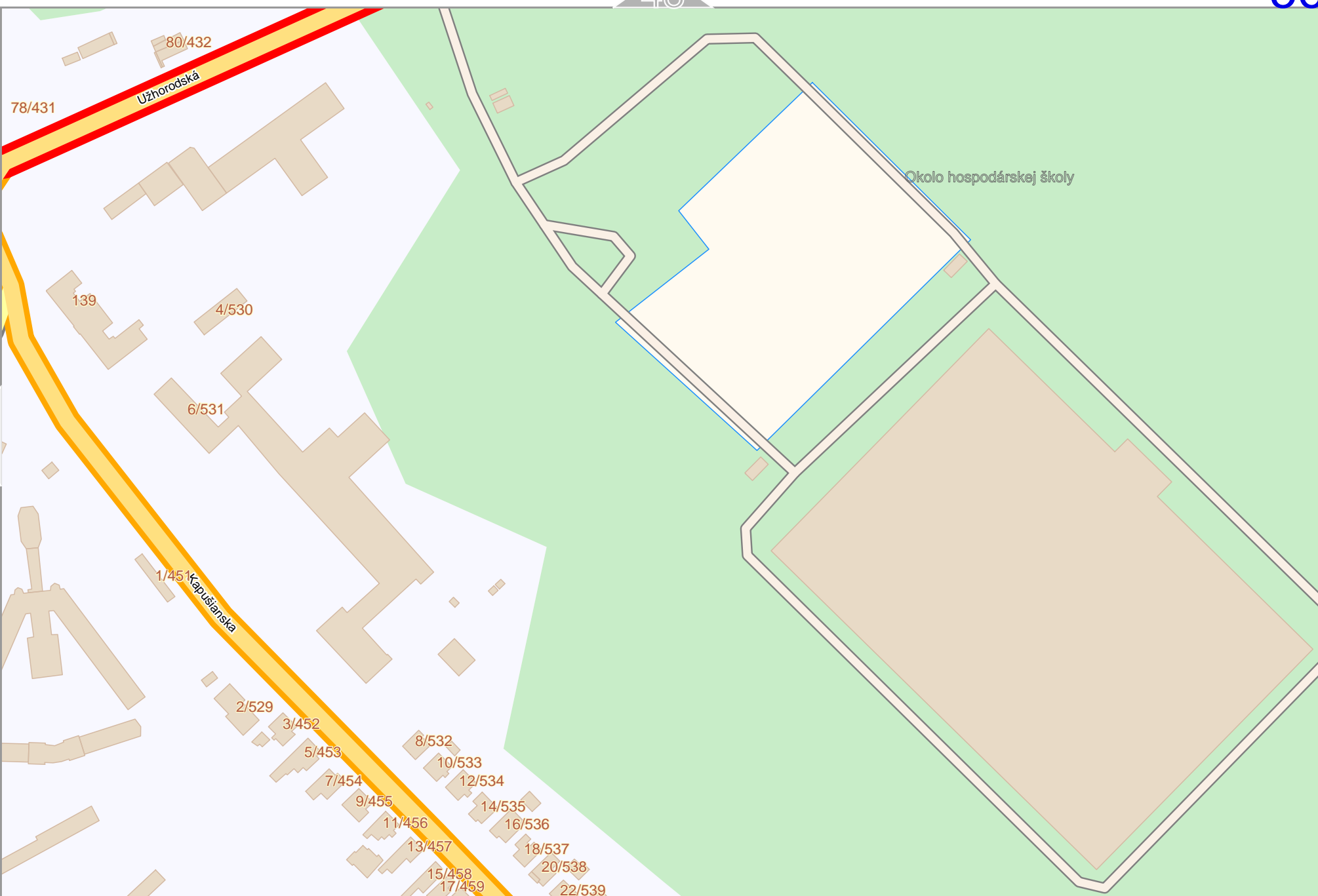
0 100 m 200 m

63



Map data CCBYSA2 fcsm.org+osm.org contributors

lon 21.94784 lat 48.74606



lon 21.93876 lat 48.74202 [nom. scale = 1 / 2500]

pdfmap_20240723_164844_Michalovce_21.9206_48.7541_151.pdf

0 100 m 200 m

Map data © OpenStreetMap contributors

lon 21.95692 lat 48.74606

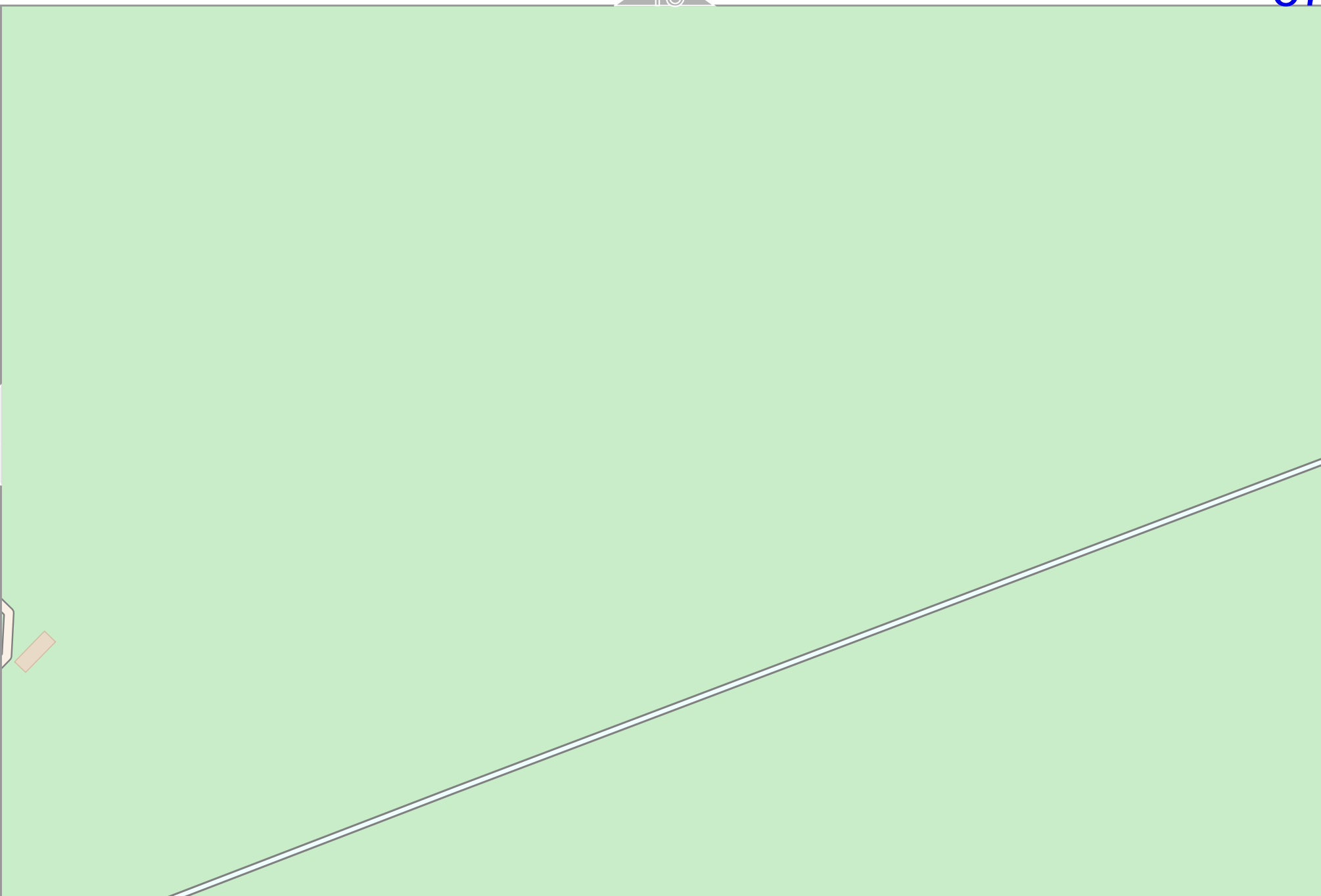
56

lon 21.94784 lat 48.74202 [nom. scale = 1 / 2500]

pdfmap_20240723_164844_Michalovce_21.9206_48.7541_151.pdf

0 100 m 200 m

65



50

58

lon 21.89337 lat 48.74202

Map data CCBYSA2 foscsm.org+osm.org contributors

lon 21.88429 lat 48.73797 [nom. scale = 1 / 2500]

59

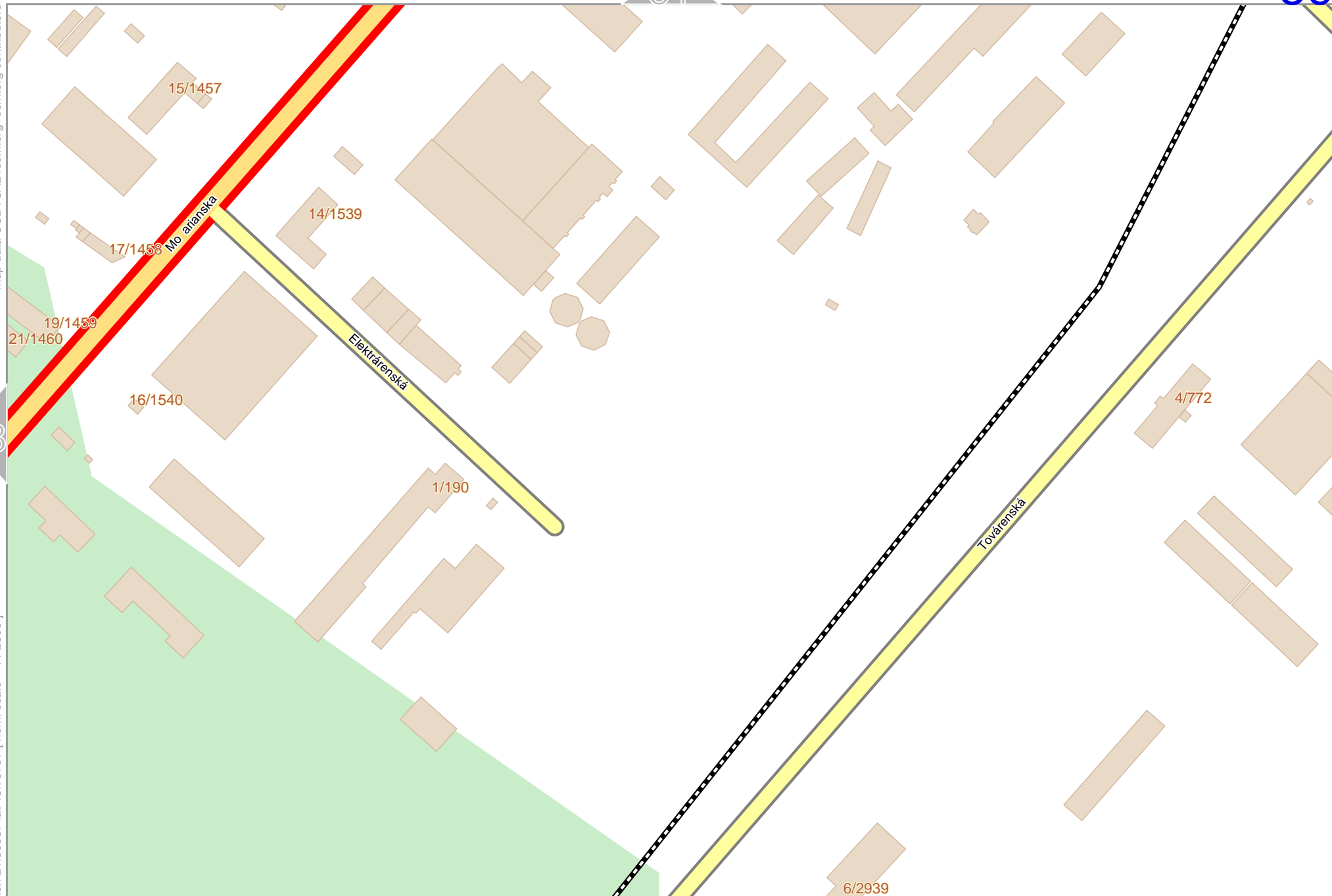
pdfmap_20240723_164844_Michalovce_21.9206_48.7541_151.pdf

25/1462
174/A/3978
27/1463

18/1541

Mo arfianska

0 100 m 200 m



15/1457

14/1539

17/1458

19/1459

21/1460

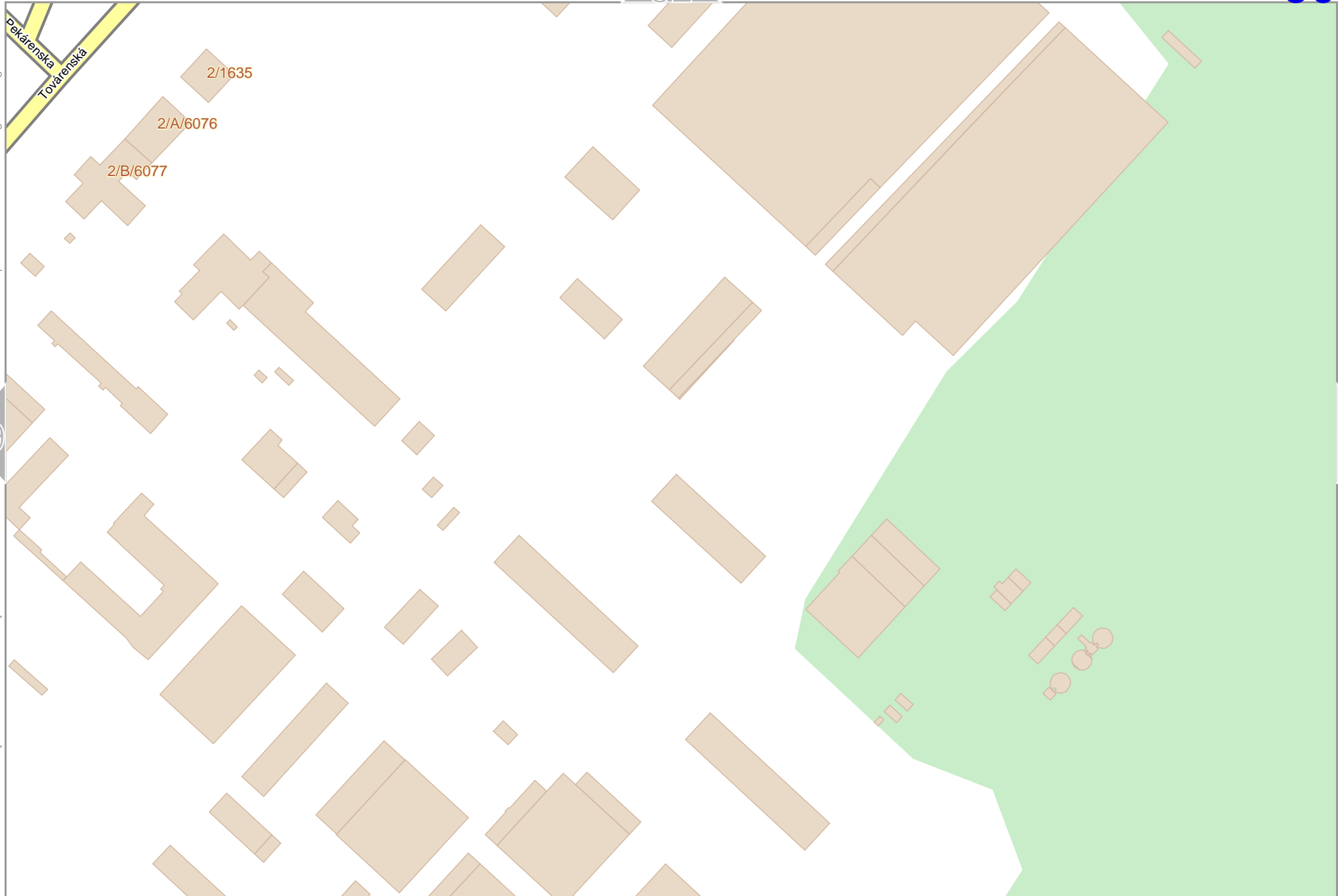
16/1540

1/190

4/772

6/2939

Map data CCBYSA2 fosc.m.org+osm.org contributors



2/1635
 2/A/6076
 2/B/6077

lon 21.90245 lat 48.73797 [nom. scale = 1 / 2500]

0 100 m 200 m

lon 21.91153 lat 48.74202

pdfmap_20240723_164844_Michalovce_21.9206_48.7541_151.pdf

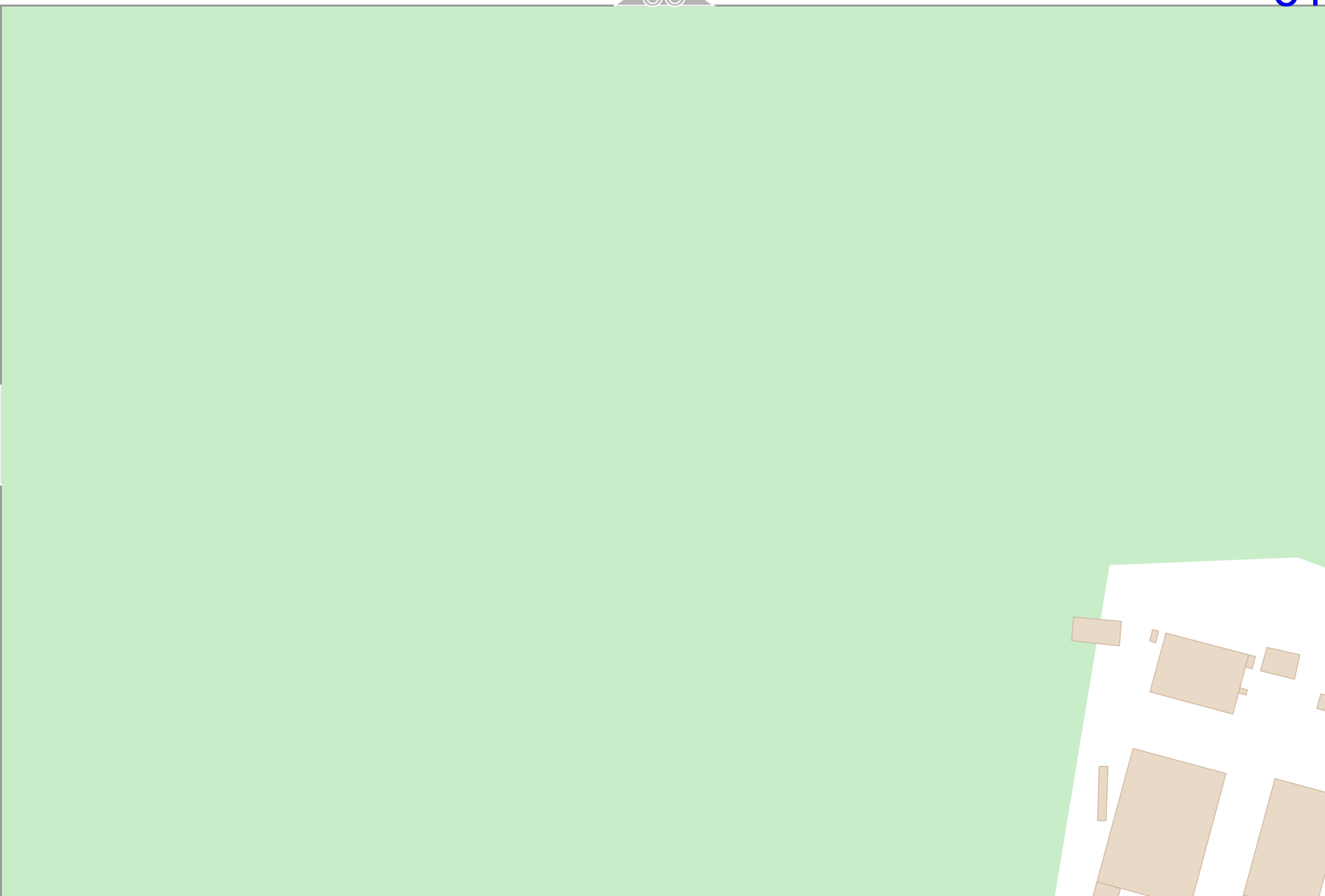
Map data © OpenStreetMap contributors

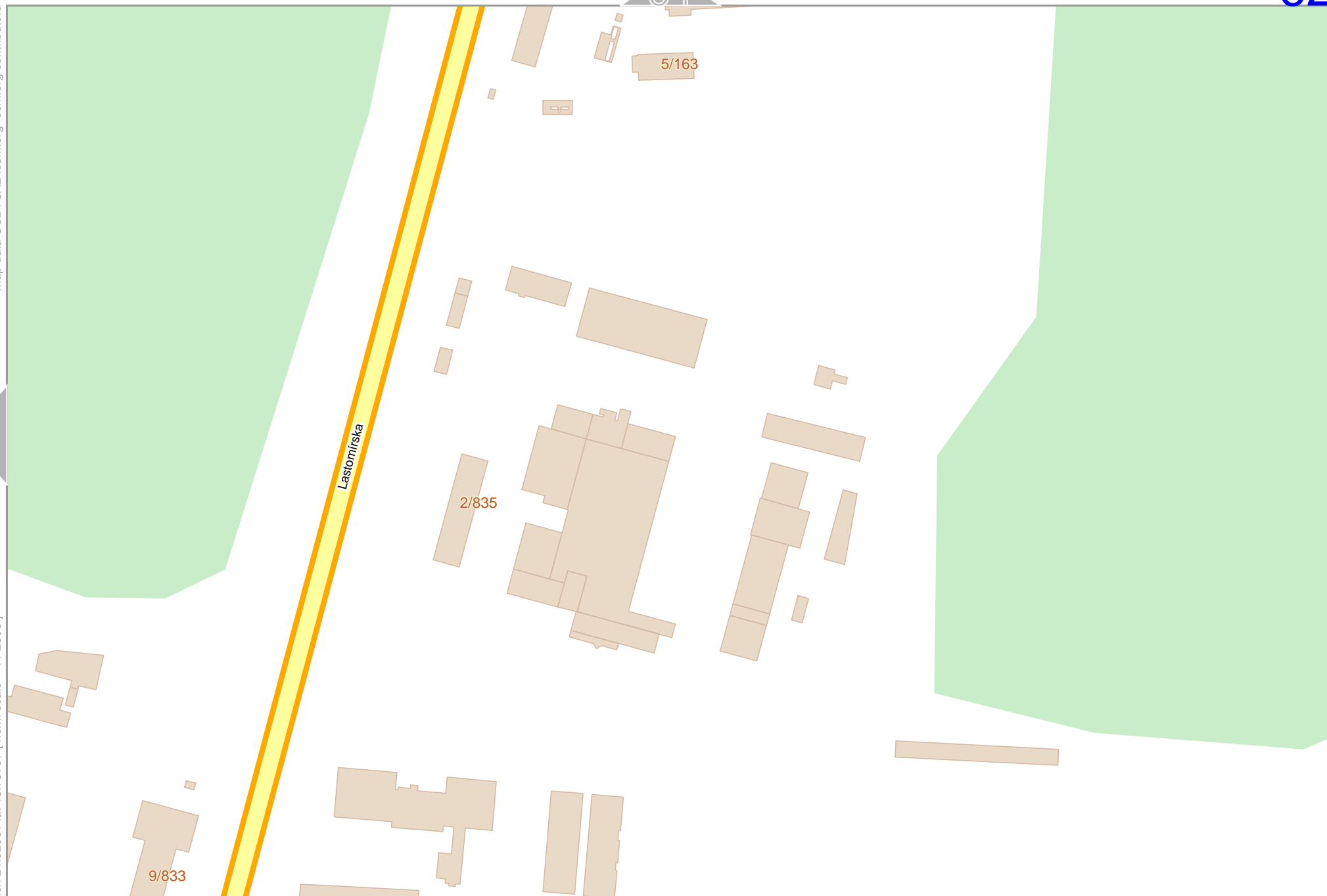
lon 21.92061 lat 48.74202

lon 21.91153 lat 48.73797 [nom. scale = 1 / 2500]

pdfmap_20240723_164844_Michalovce_21.9206_48.7541_151.pdf

0 100 m 200 m





0 100 m 200 m

Map data © OpenStreetMap contributors

lon 21.93876 lat 48.74202

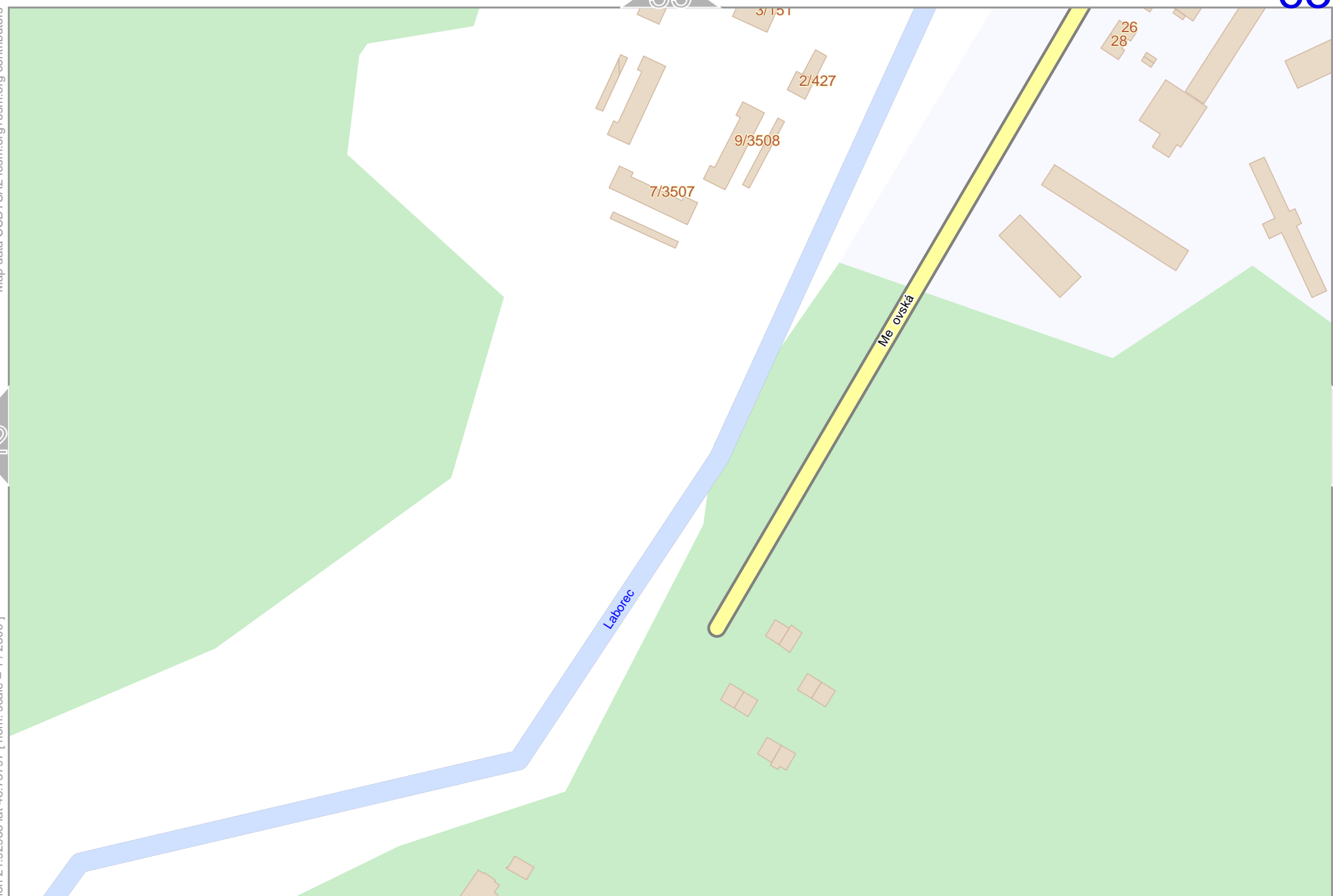
62

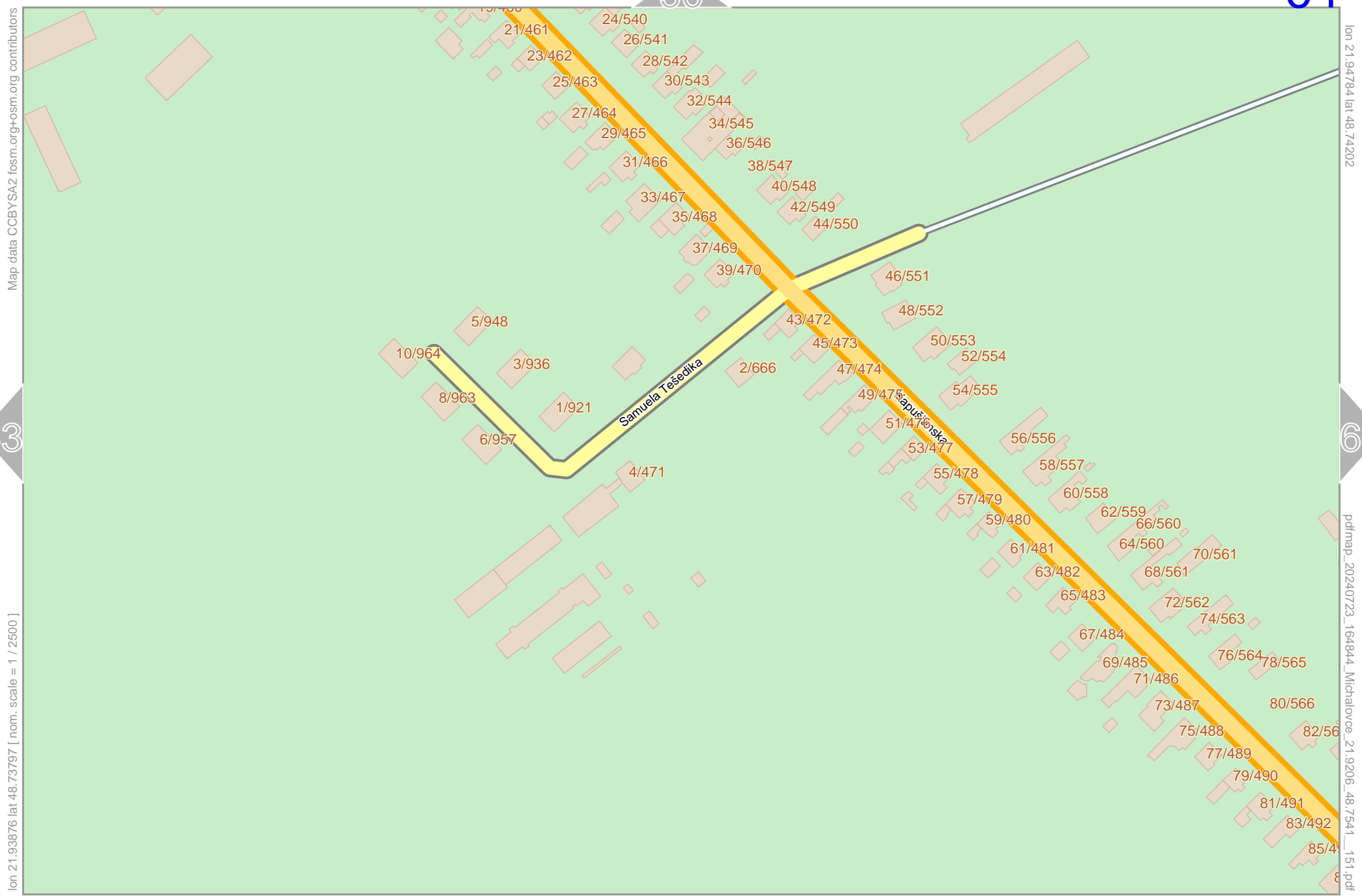
64

lon 21.92968 lat 48.73797 [nom. scale = 1 / 2500]

pdfmap_20240723_164844_Michalovce_21.9206_48.7541_151.pdf

0 100 m 200 m





Map data CCBYSA2 fcs.m.org+osm.org contributors

lon 21.94784 lat 48.74202

63

65

lon 21.93876 lat 48.73797 [nom. scale = 1 / 2500]

pdfmap_20240723_164844_Michalovce_21.9206_48.7541_151.pdf





0 100 m 200 m