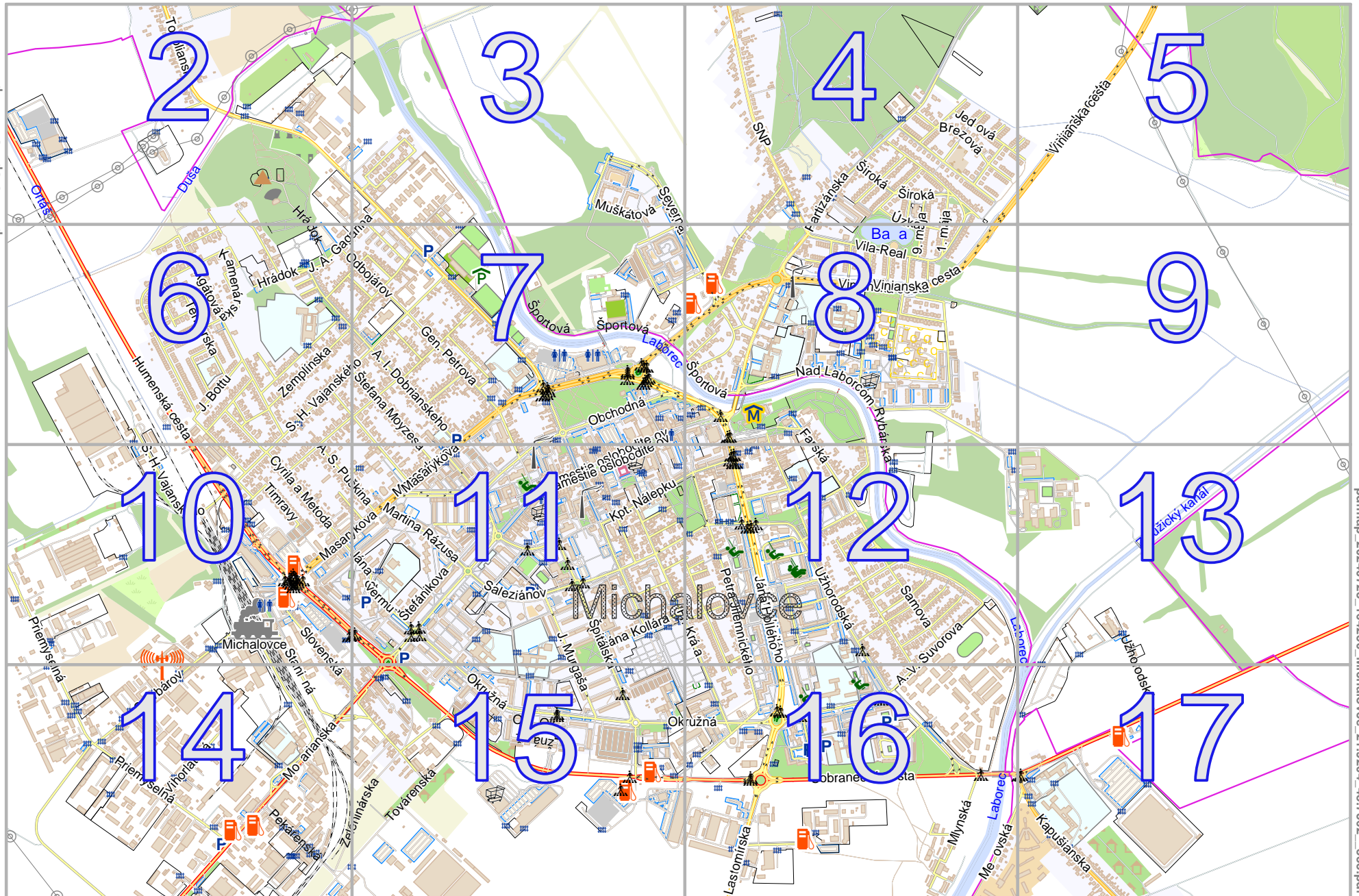


Michalovce

lon 21.95605 lat 48.77204

Map data © OpenStreetMap contributors

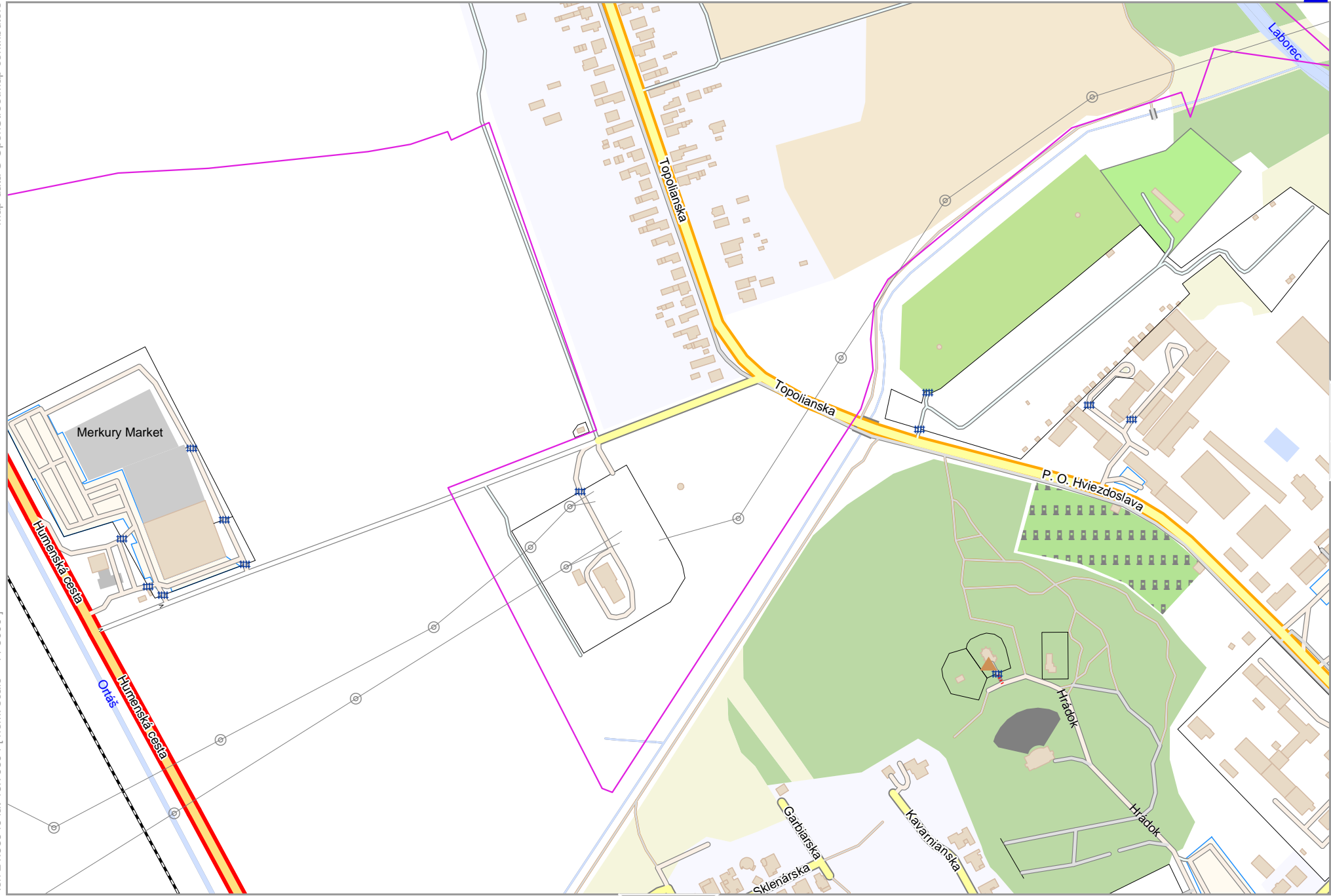


pdfmap 20240723 164250 Michalovce 21.9204 48.7562 333.pdf

lon 21.88546 lat 48.74101
[nom. scale = 1 / 20000]

Map data © OpenStreetMap contributors

lon 21.88546 lat 48.76394 [nom. scale = 1 / 5000]



lon 21.90362 lat 48.77204

pdfmap_20240723_164250_Michalovce_21.9204_48.7562_333.pdf

0 100 m 500 m



Map data © OpenStreetMap contributors

lon 21.90294 lat 48.76394 [nom. scale = 1 / 5000]

lon 21.92109 lat 48.77204

pdfmap_20240723_164250_Michalovce_21.9204_48.7562_333.pdf



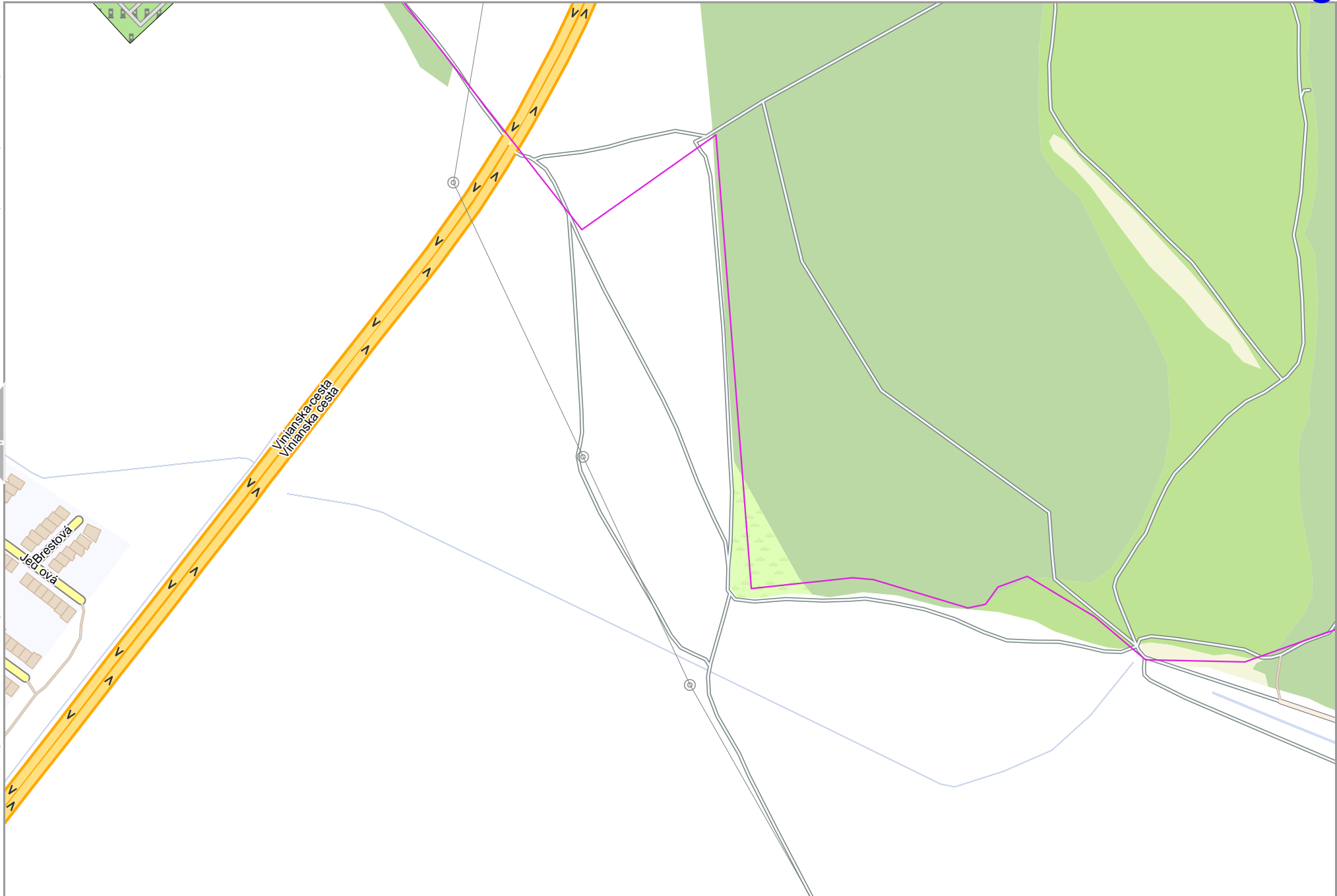
Michalovce

Map data © OpenStreetMap contributors

lon 21.93789 lat 48.76394 [nom. scale = 1 / 5000]

lon 21.95605 lat 48.77204

pdfmap_20240723_164250_Michalovce_21.9204_48.7562_333.pdf



Map data © OpenStreetMap contributors

lon 21.88546 lat 48.75630 [nom. scale = 1 / 5000]



lon 21.90362 lat 48.76439

pdfmap_20240723_164250_Michalovce_21.9204_48.7562_333.pdf

0 100 m 500 m

Michalovce

3

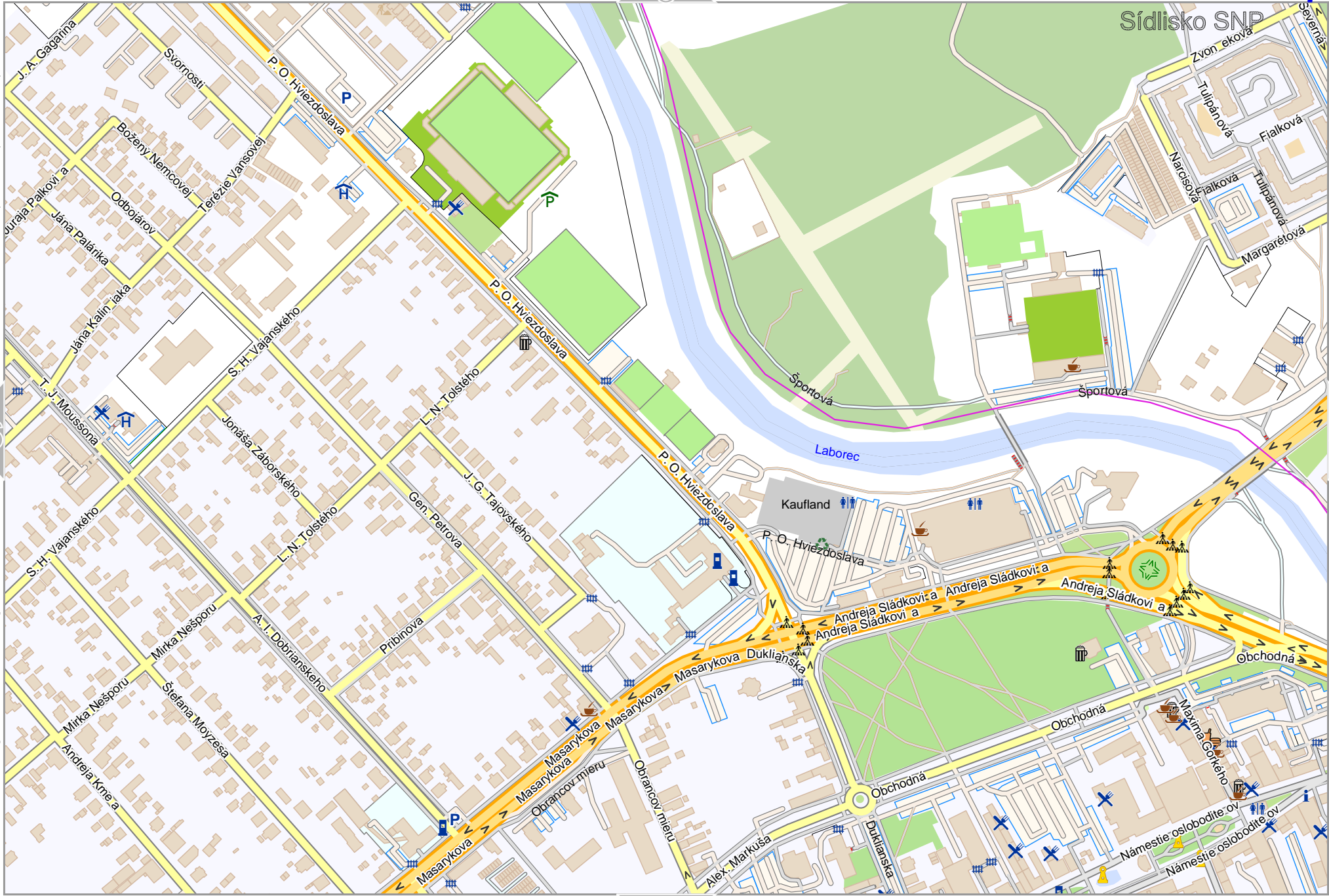
7

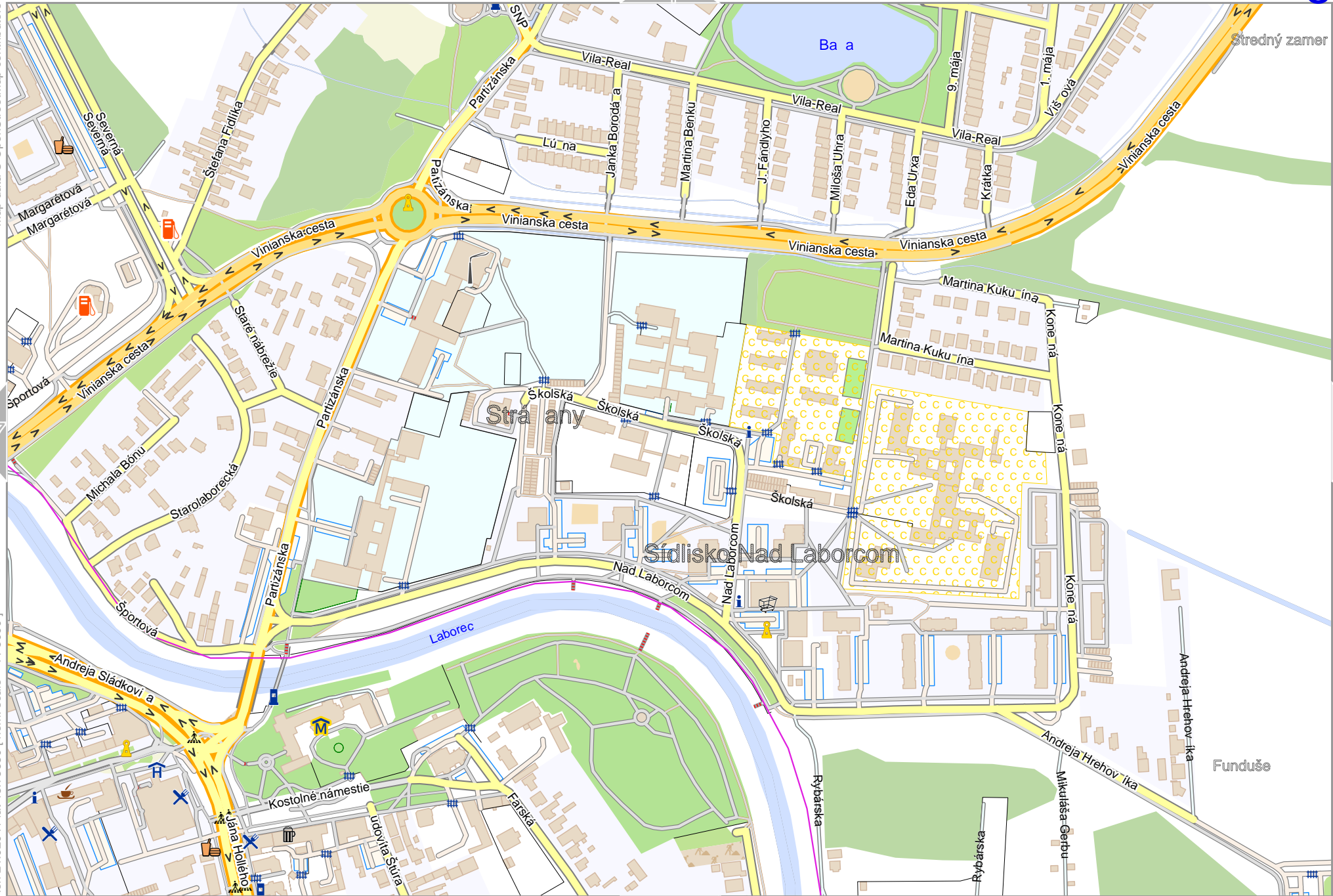
Map data © OpenStreetMap contributors

lon 21.90294 lat 48.75630 [nom. scale = 1 / 5000]

lon 21.92109 lat 48.76439

pdfmap_20240723_164250_Michalovce_21.9204_48.7562_333.pdf





Map data © OpenStreetMap contributors

lon 21.93789 lat 48.75630 [nom. scale = 1 / 5000]

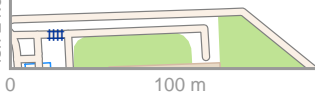
lon 21.95605 lat 48.76439

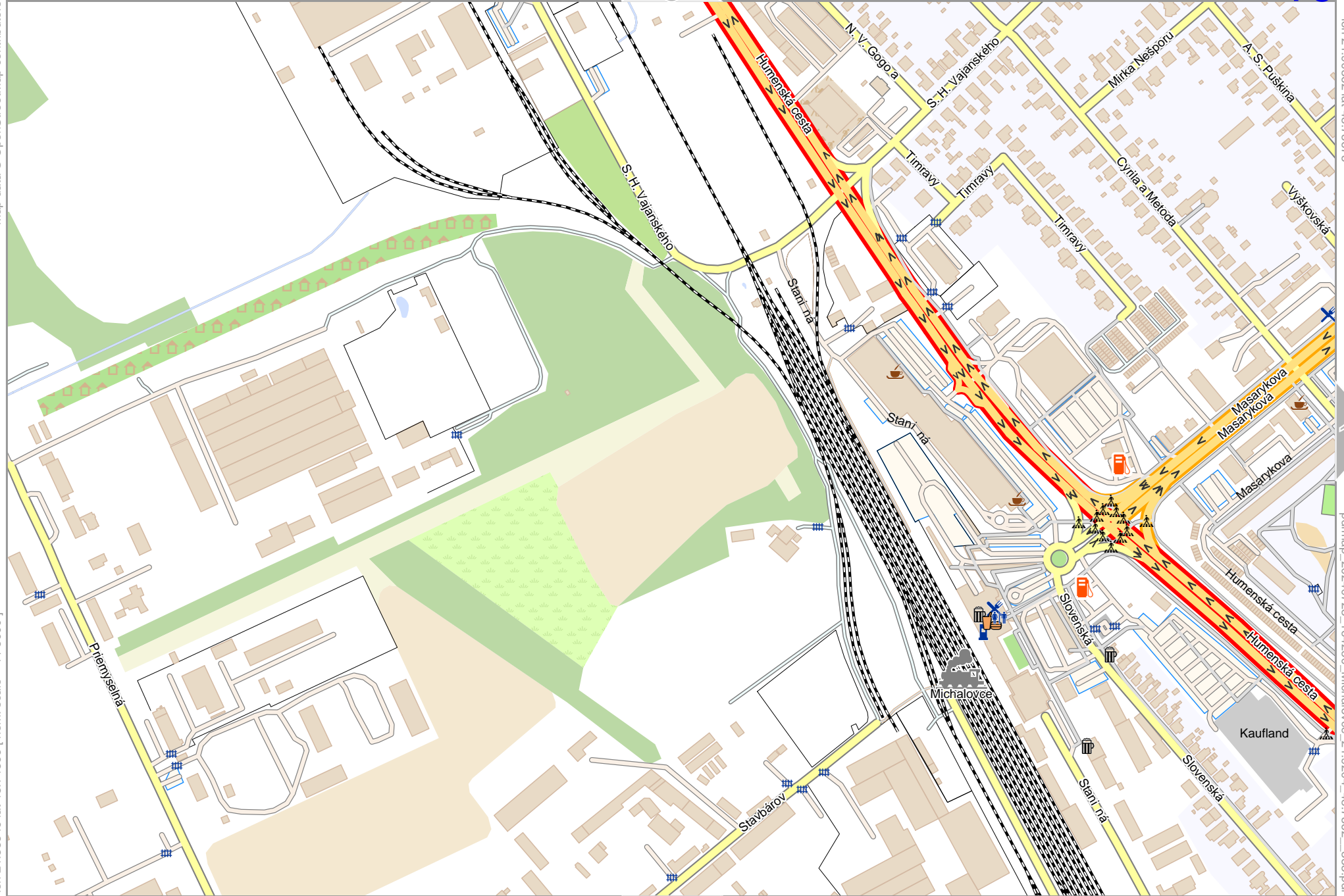
pdfmap_20240723_164250_Michalovce_21.9204_48.7562_333.pdf

Na Hrone

Lúky

Zalužický kanál





Michalovce

Map data © OpenStreetMap contributors

lon 21.921091ai 48.75675



lon 21.90294 lat 48.74866 [nom. scale = 1 / 5000]

pdfmap_20240723_164250_Michalovce_21.9204_48.7562_333.pdf



Map data © OpenStreetMap contributors

lon 21.92041 lat 48.74866 [nom. scale = 1 / 5000]



lon 21.93857 lat 48.75675

pdfmap_20240723_164250_Michalovce_21.9204_48.7562_333.pdf

0 100 m 500 m

Michalovce

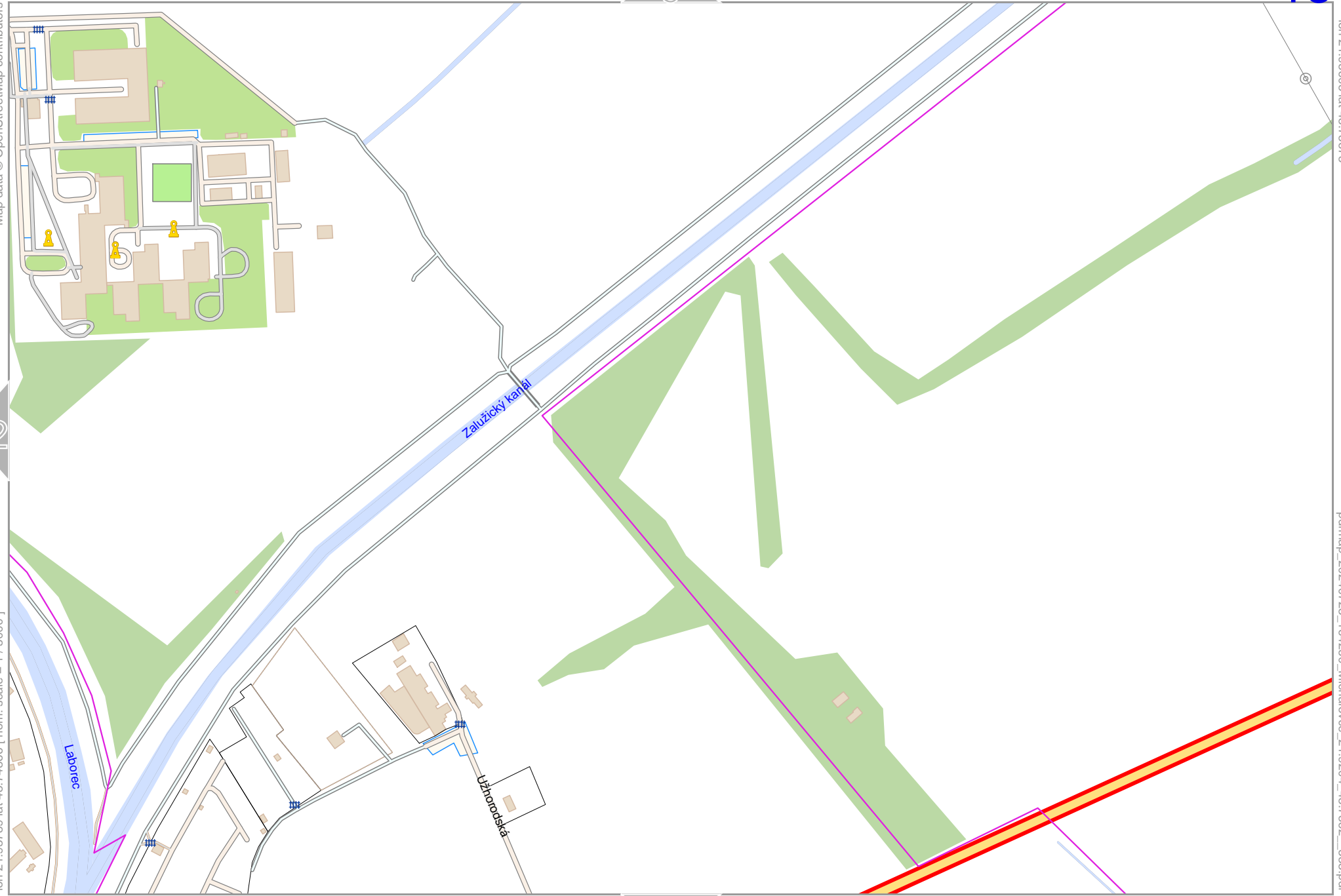
Map data © OpenStreetMap contributors

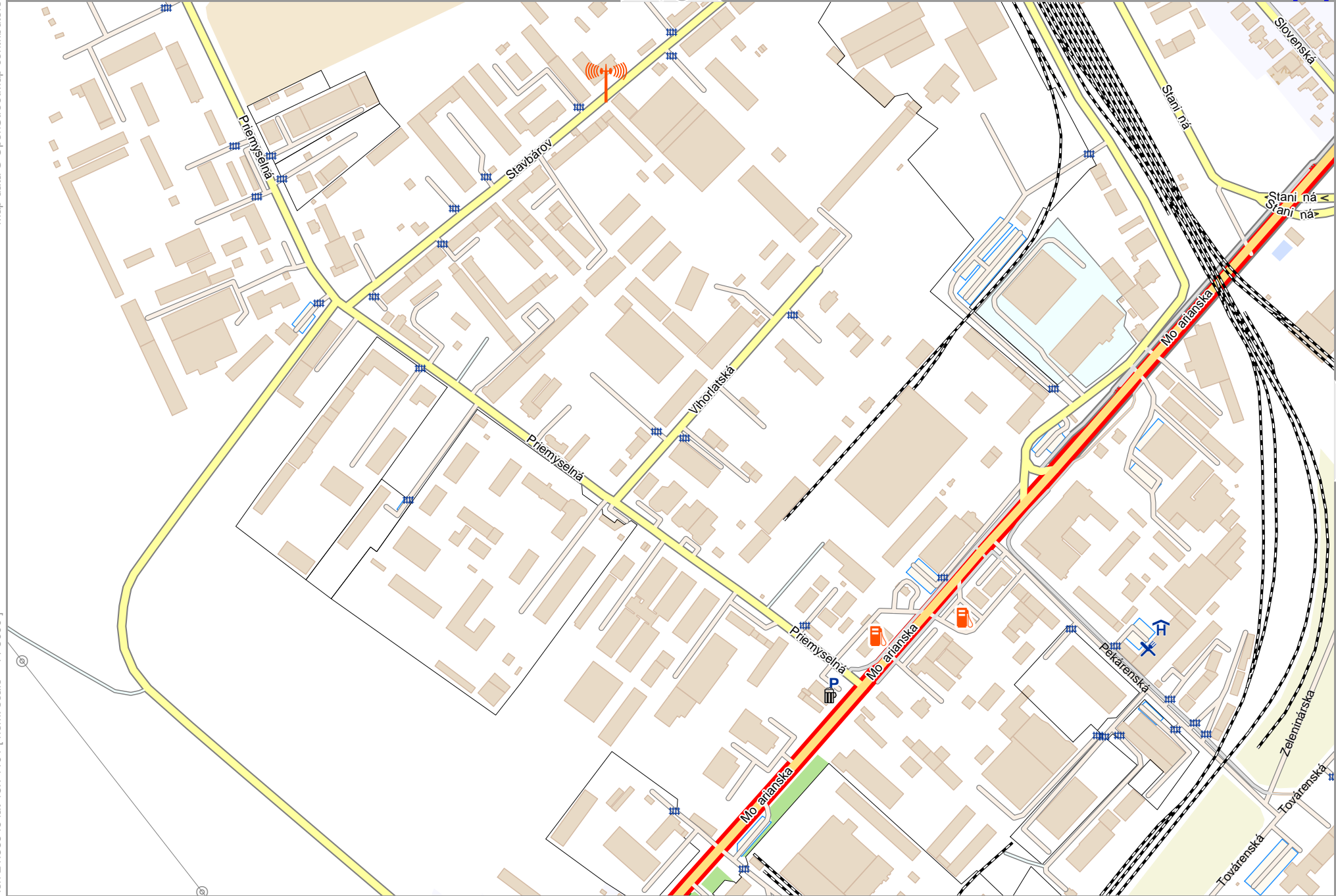
lon 21.95605 lat 48.75675

pdfmap_20240723_164250_Michalovce_21.9204_48.7562_333.pdf

lon 21.93789 lat 48.74866 [nom. scale = 1 / 5000]

0 100 m 500 m



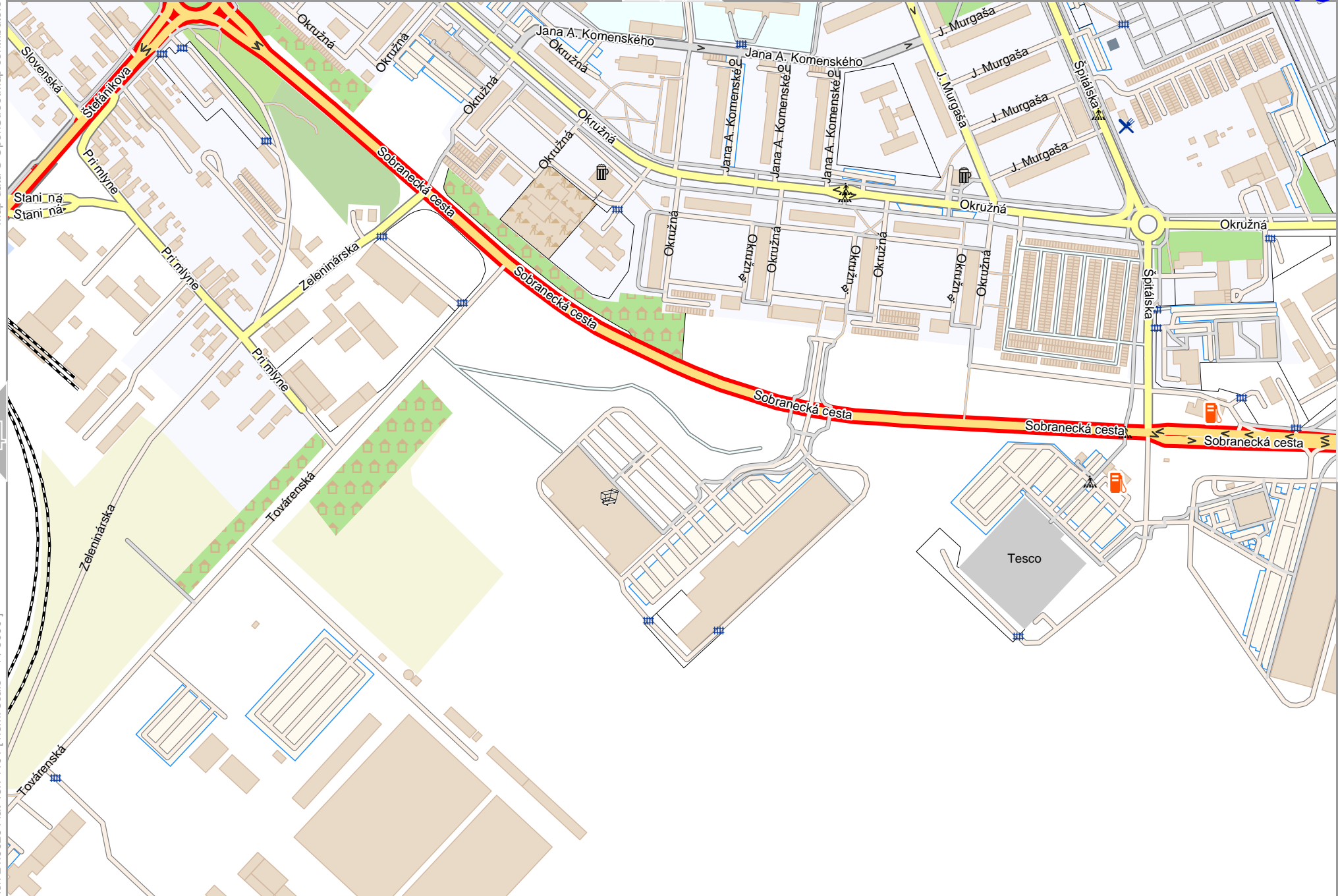


Map data © OpenStreetMap contributors

lon 21.921091ai 48.74911

lon 21.90294 lat 48.74101 [nom. scale = 1 / 5000]

pdfmap_20240723_164250_Michalovce_21.9204_48.7562_333.pdf

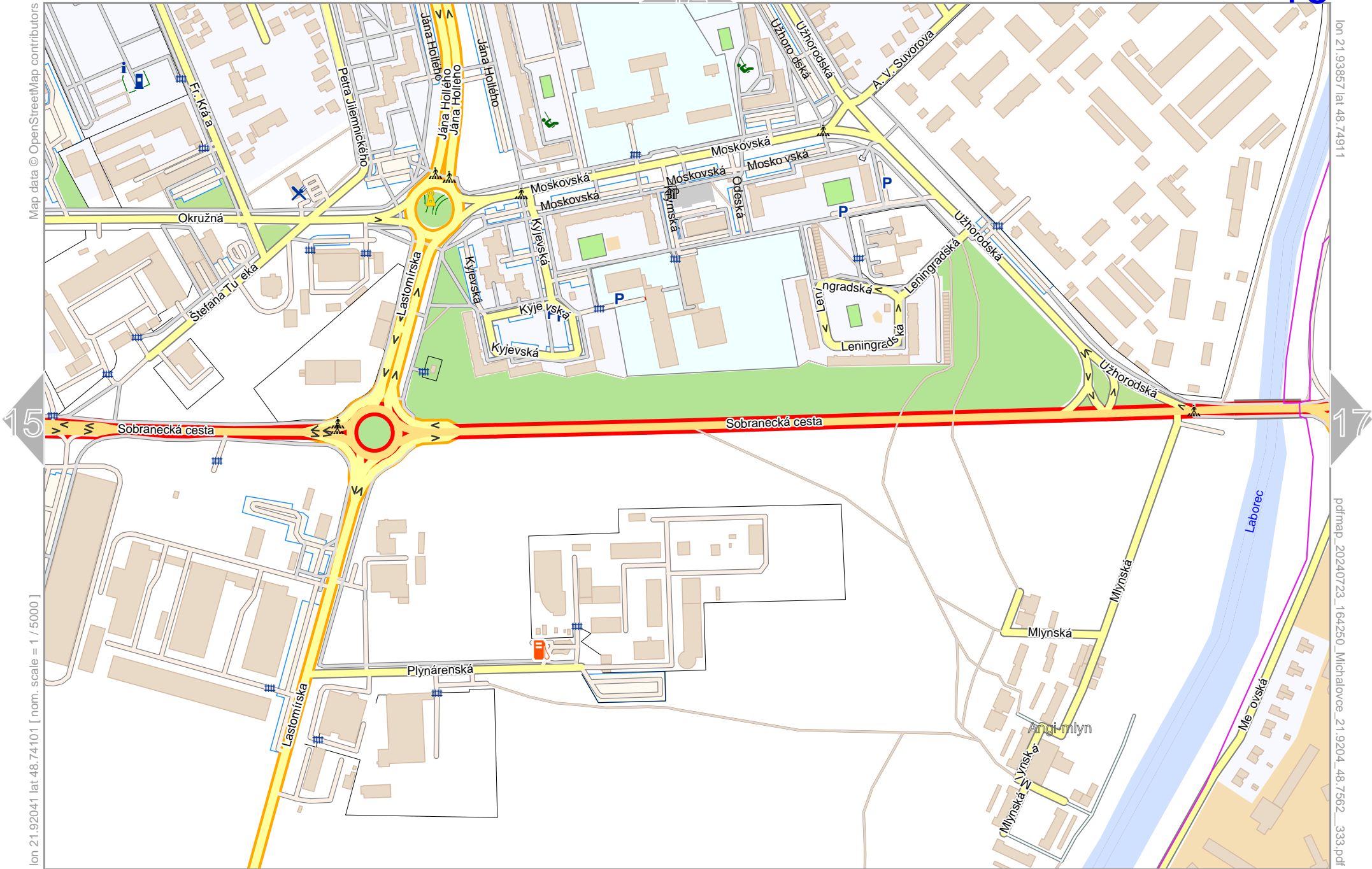


14

16

Map data © OpenStreetMap contributors

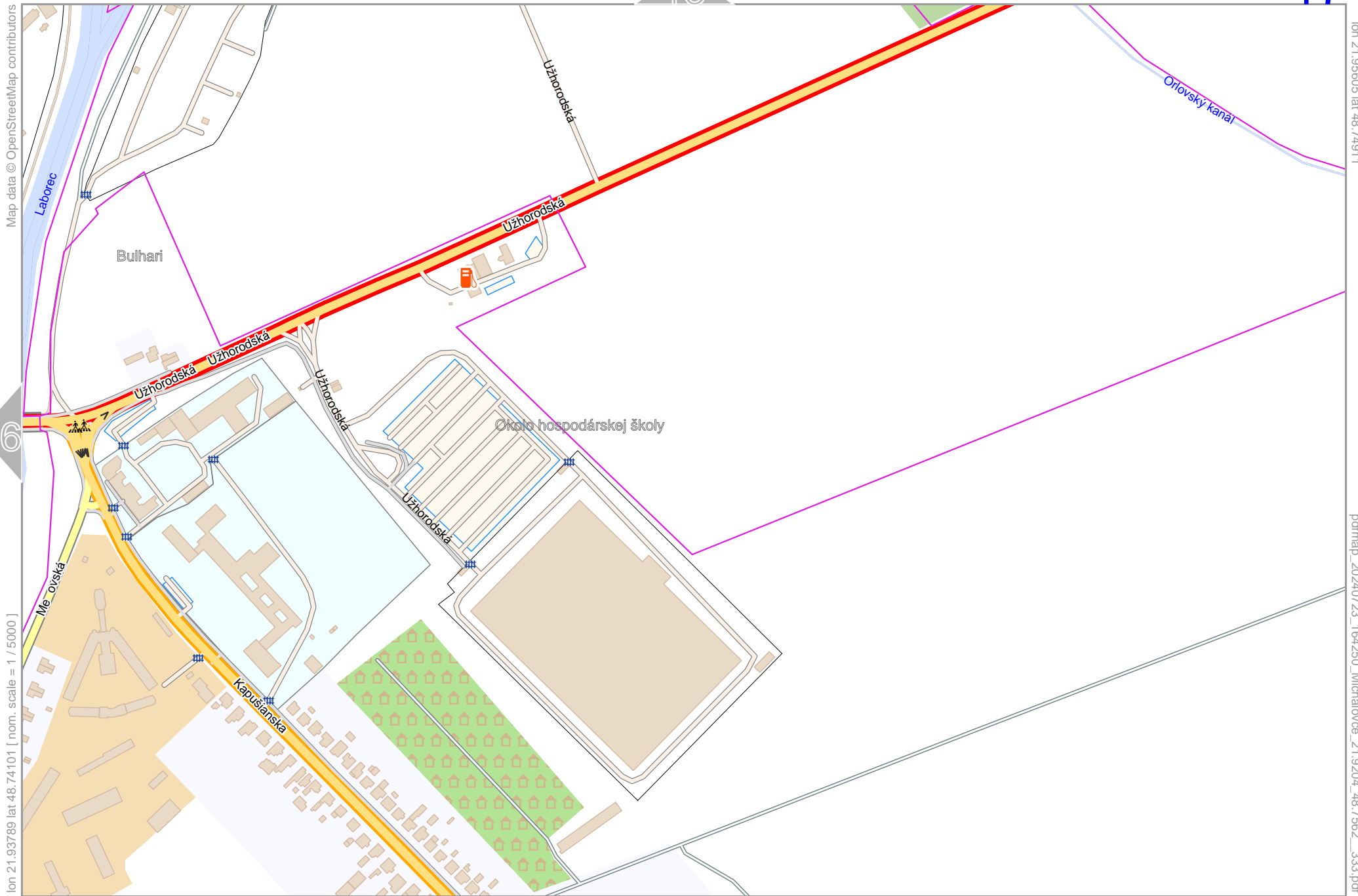
lon 21.93657 lat 48.74911



lon 21.92041 lat 48.74101 [nom. scale = 1 / 5000]

pdfmap_20240723_164250_Michalovce_21.9204_48.7562_333.pdf

0 100 m 500 m



lon 21.93789 lat 48.74101 [nom. scale = 1 / 5000]

lon 21.95605 lat 48.74911

pdfmap_20240723_164250_Michalovce_21.9204_48.7562_333.pdf

0 100 m 500 m