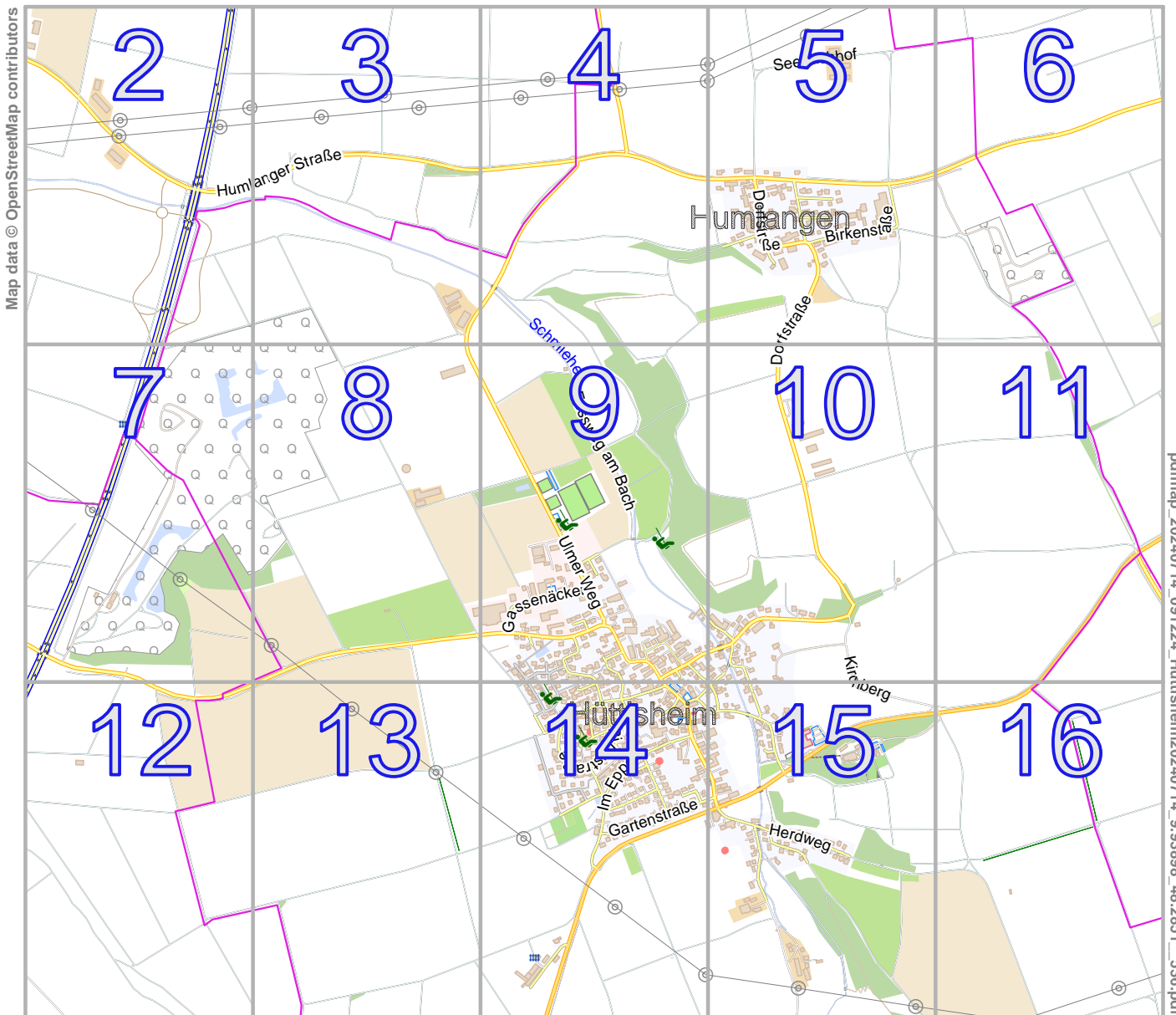


lon 9.96324 lat 48.29955



Map data © OpenStreetMap contributors

pdfmap\_20240714\_091224\_Hüttisheim20240714\_9.93898\_48.2851\_536.pdf

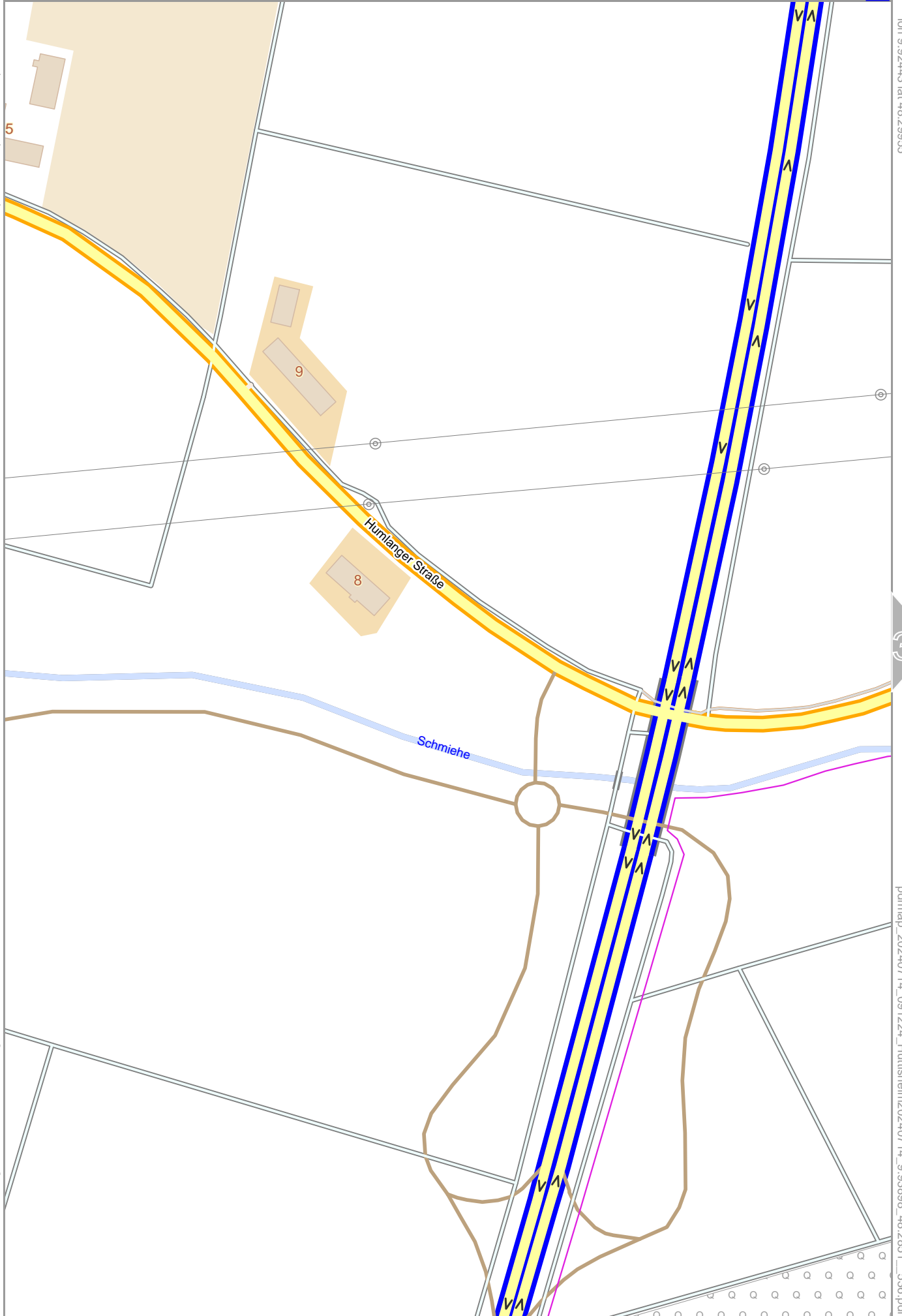
lon 9.91473 lat 48.27074  
[ nom. scale = 1 / 20000 ]

Map data © OpenStreetMap contributors

lon 9.92443 lat 48.29955

lon 9.91473 lat 48.28995 [ nom. scale = 1 / 4000 ]

pdfmap\_20240714\_091224\_Huttisheim20240714\_9.93898\_48.2851\_536.pdf



Map data © OpenStreetMap contributors

lon 9.93413 lat 48.29955

2

4

Humlanger Straße

Schmiehe

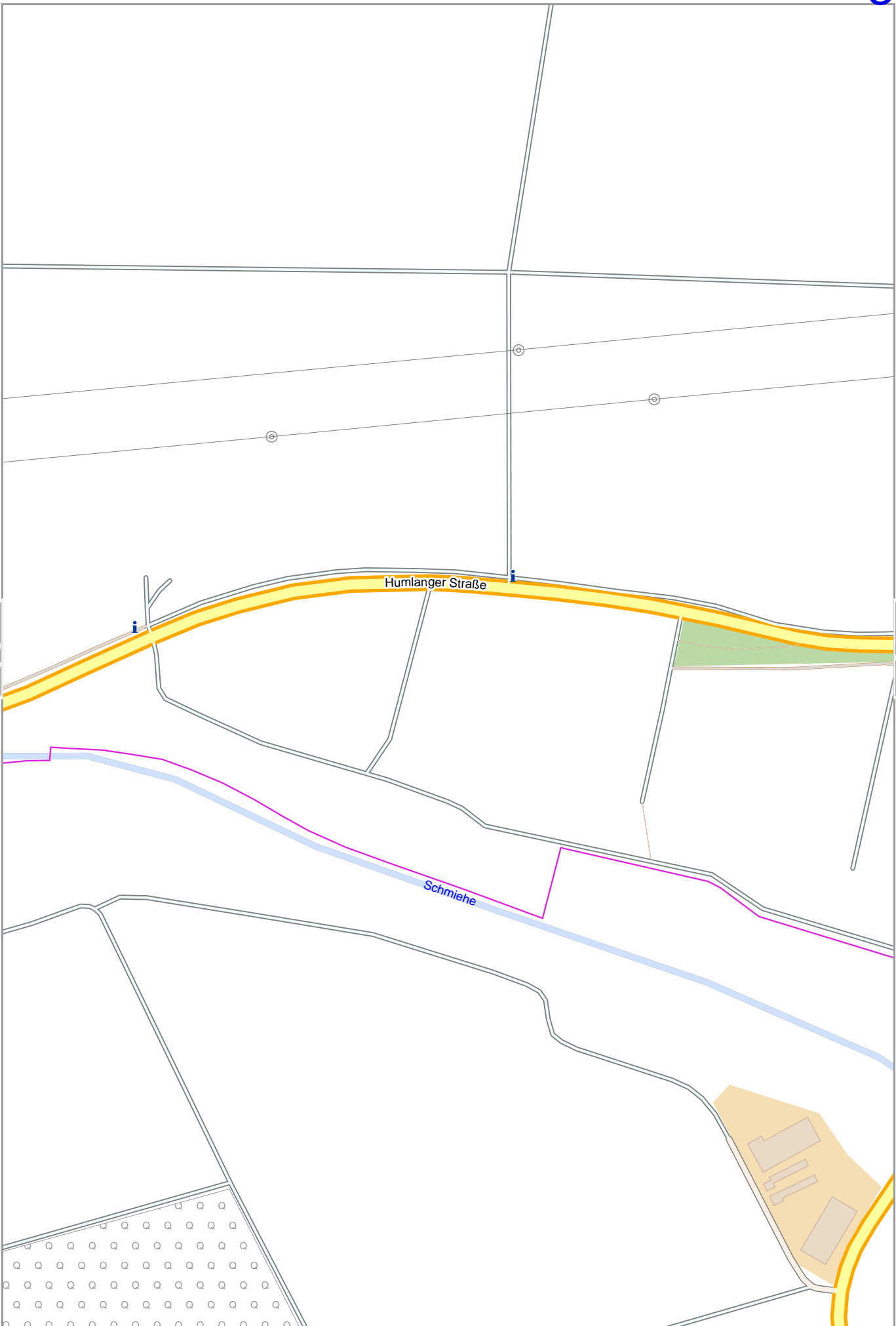
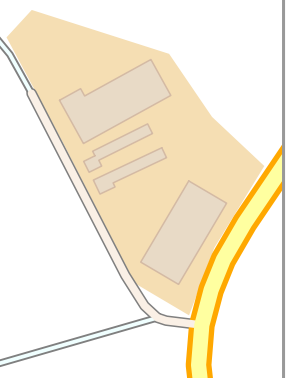
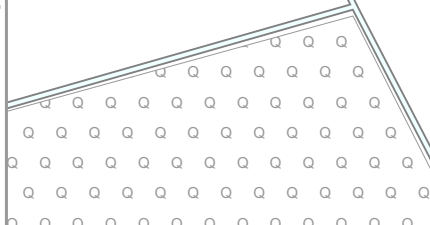
lon 9.92443 lat 48.28995 | nom. scale = 1 / 4000

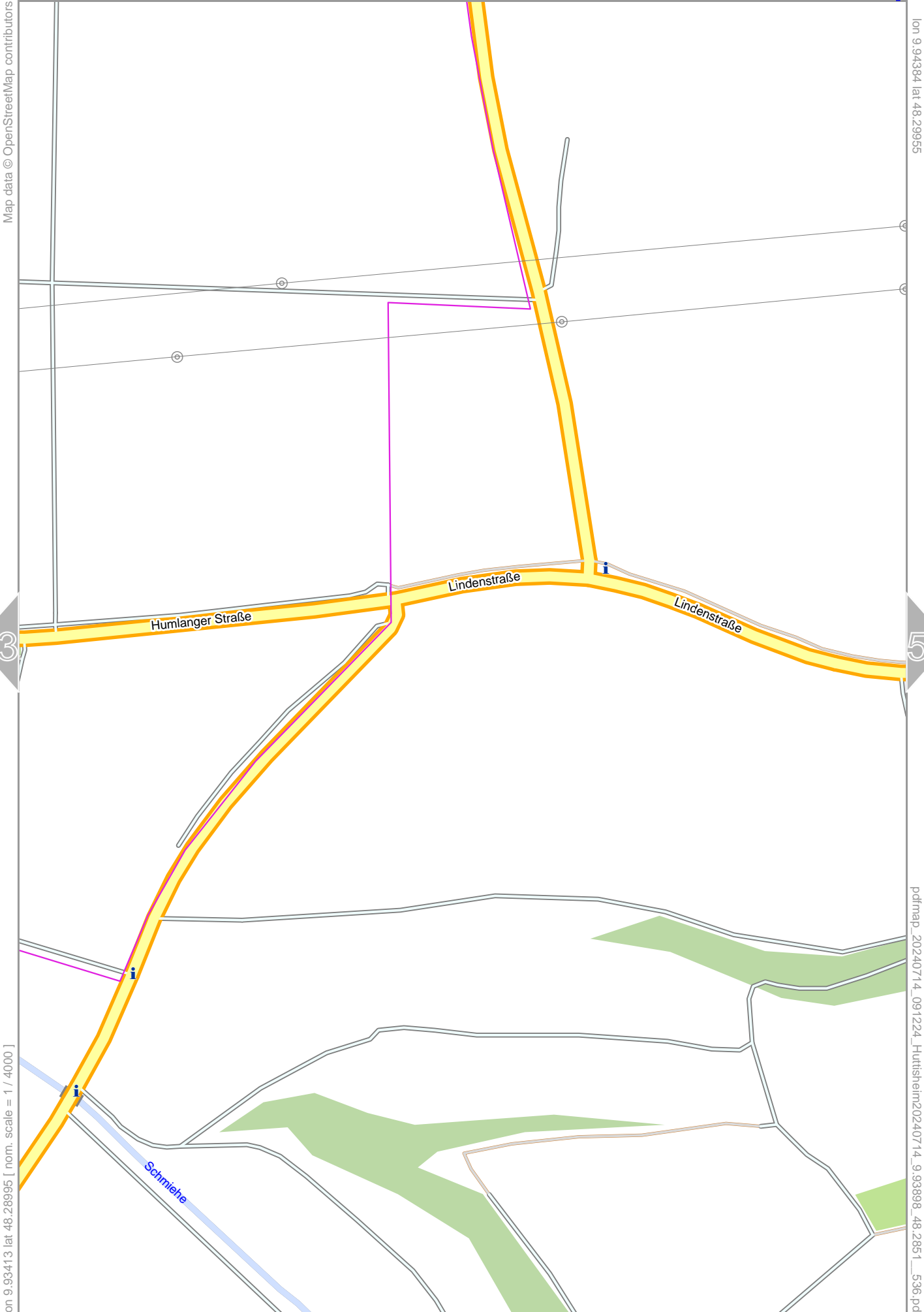
pdfmap\_20240714\_091224\_Huttisheim20240714\_9.93898\_48.2851\_536.pdf

0 10 m 100 m 200 m



www.milvusmap.eu





Map data © OpenStreetMap contributors

lon 9.94384 lat 48.29955

lon 9.93413 lat 48.28995 | nom. scale = 1 / 4000

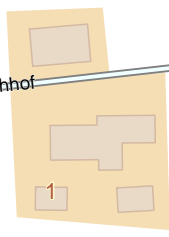
pdfmap\_20240714\_091224\_Hüttisheim20240714\_9.93898\_48.2851\_536.pdf

0 10 m 100 m 200 m

Map data © OpenStreetMap contributors

lon 9.95354 lat 48.29955

Seebachhof



4

6

Lindenstraße

Lindenstraße

Lindenstraße

Lindenstraße

Lindenstraße

Humlängen

Ahornweg

Eichenweg

Birkenstraße

Weihenweg

Dorfstraße

Dorfstraße

Dorfstraße

Buchenstraße

lon 9.94384 lat 48.28995 | nom. scale = 1 / 4000

pdfmap\_20240714\_091224\_Huttisheim20240714\_9.93898\_48.2851\_536.pdf

0 10 m 100 m 200 m

10

Map data © OpenStreetMap contributors

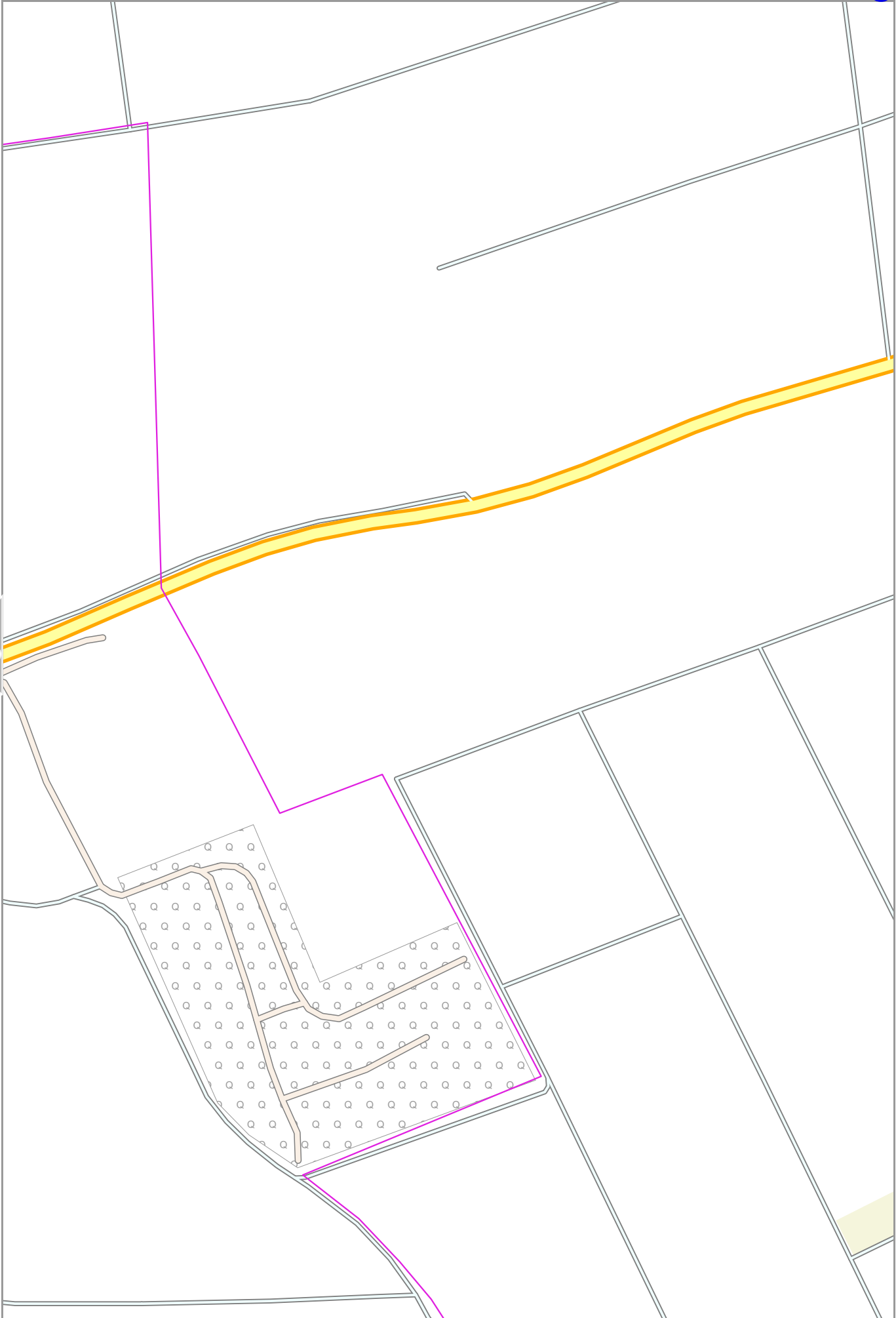
lon 9.96324 lat 48.29955



lon 9.96354 lat 48.28995 | nom. scale = 1 / 4000

pdfmap\_20240714\_091224\_Huttisheim20240714\_9.93898\_48.2851\_536.pdf

0 10 m 100 m 200 m

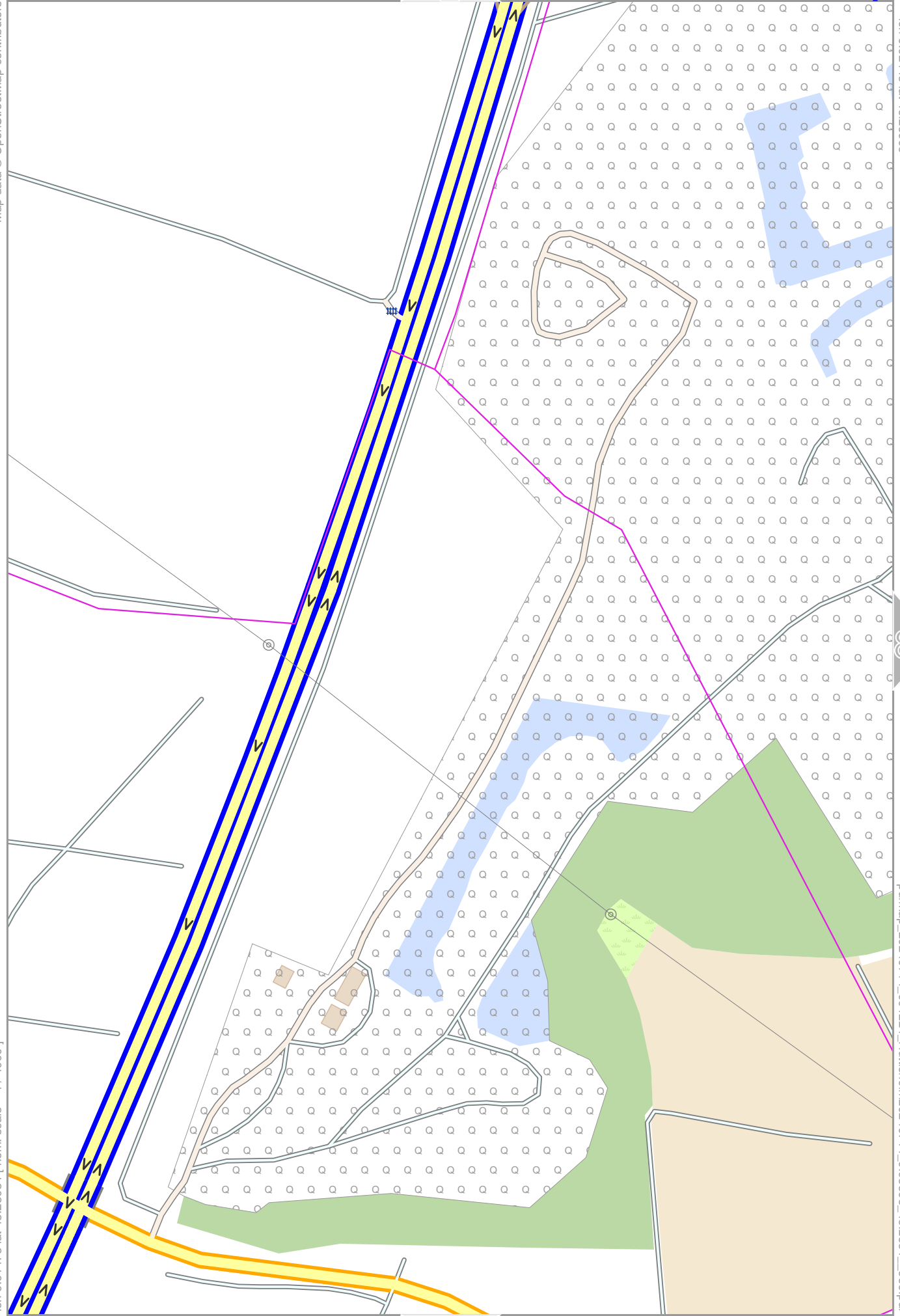


Map data © OpenStreetMap contributors

lon 9.92443 lat 48.28995

[lon 9.91473 lat 48.28034 | norm. scale = 1 / 4000 ]

pdfmap\_20240714\_091224\_Huttisheim20240714\_9.93898\_48.2851\_536.pdf



0 100 m 200 m

12

# Hüttisheim20240714

3

8

Map data © OpenStreetMap contributors

lon 9.93413 lat 48.28995

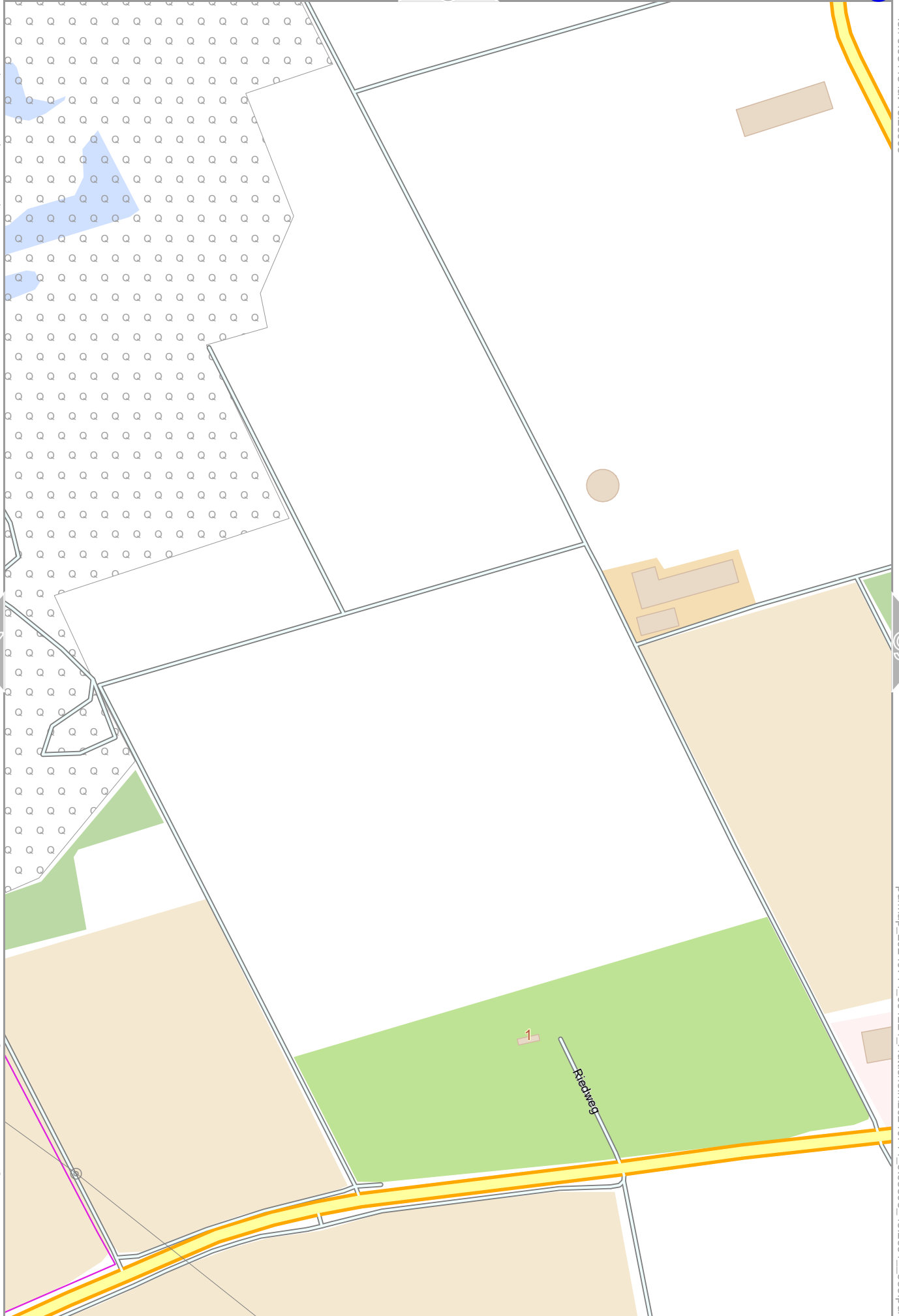
7

[lon 9.92443 lat 48.28034 | nom. scale = 1 / 4000 ]

pdfmap\_20240714\_091224\_Huttisheim20240714\_9.93898\_48.2851\_536.pdf

0 100 m 200 m

13





Map data © OpenStreetMap contributors

lon 9.94384 lat 48.28995



lon 9.93413 lat 48.28034 | nom. scale = 1 / 4000

pdfmap\_20240714\_091224\_Hüttisheim20240714\_9.93898\_48.2851\_536.pdf

0 100 m 200 m

Map data © OpenStreetMap contributors

lon 9.95354 lat 48.28995



lon 9.94384 lat 48.28034 | nom. scale = 1 / 4000

pdfmap\_20240714\_091224\_Huttisheim20240714\_9.93898\_48.2851\_536.pdf



0 100 m 200 m

Map data © OpenStreetMap contributors

lon 9.96324 lat 48.28995

6

11

10

lon 9.96354 lat 48.28034 | nom. scale = 1 / 4000

pdfmap\_20240714\_091224\_Huttisheim20240714\_9.93898\_48.2851\_536.pdf

0 100 m 200 m

16



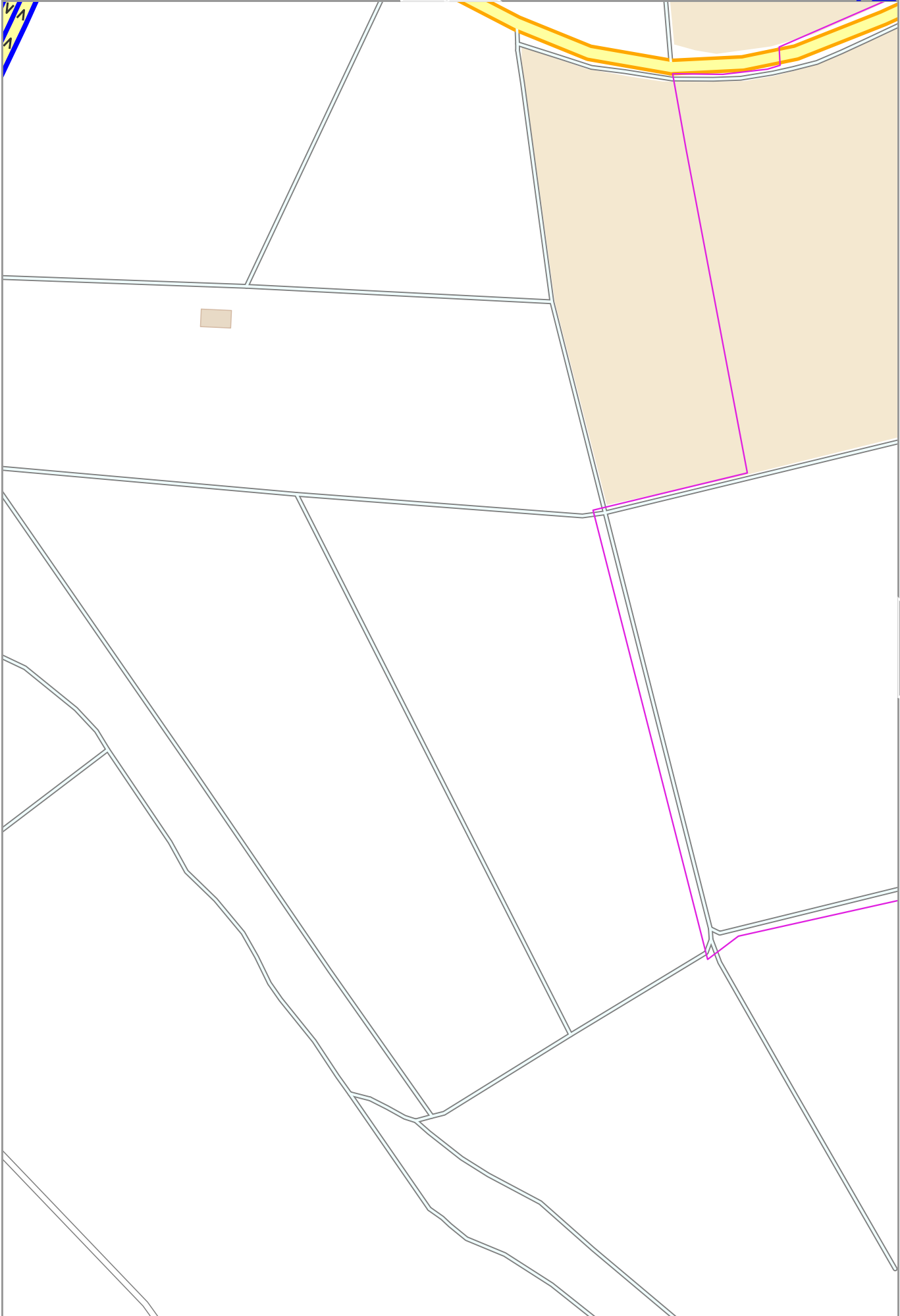
Map data © OpenStreetMap contributors

lon 9.92443 lat 48.28034

[lon 9.91473 lat 48.27074 | nom. scale = 1 / 4000 ]

pdfmap\_20240714\_091224\_Huttisheim20240714\_9.93898\_48.2851\_536.pdf

0 100 m 200 m



Map data © OpenStreetMap contributors

lon 9.93413 lat 48.28034

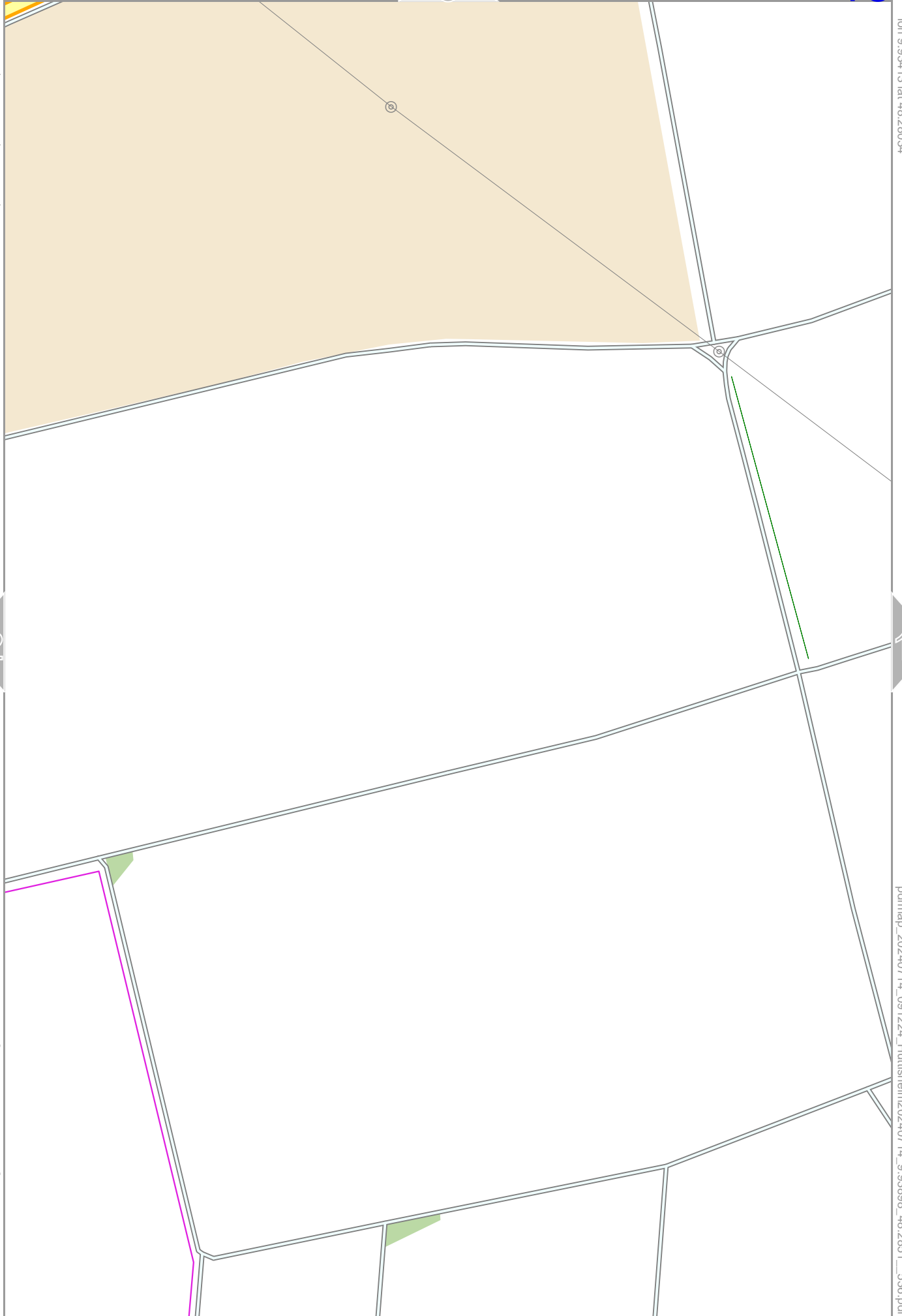
12

14

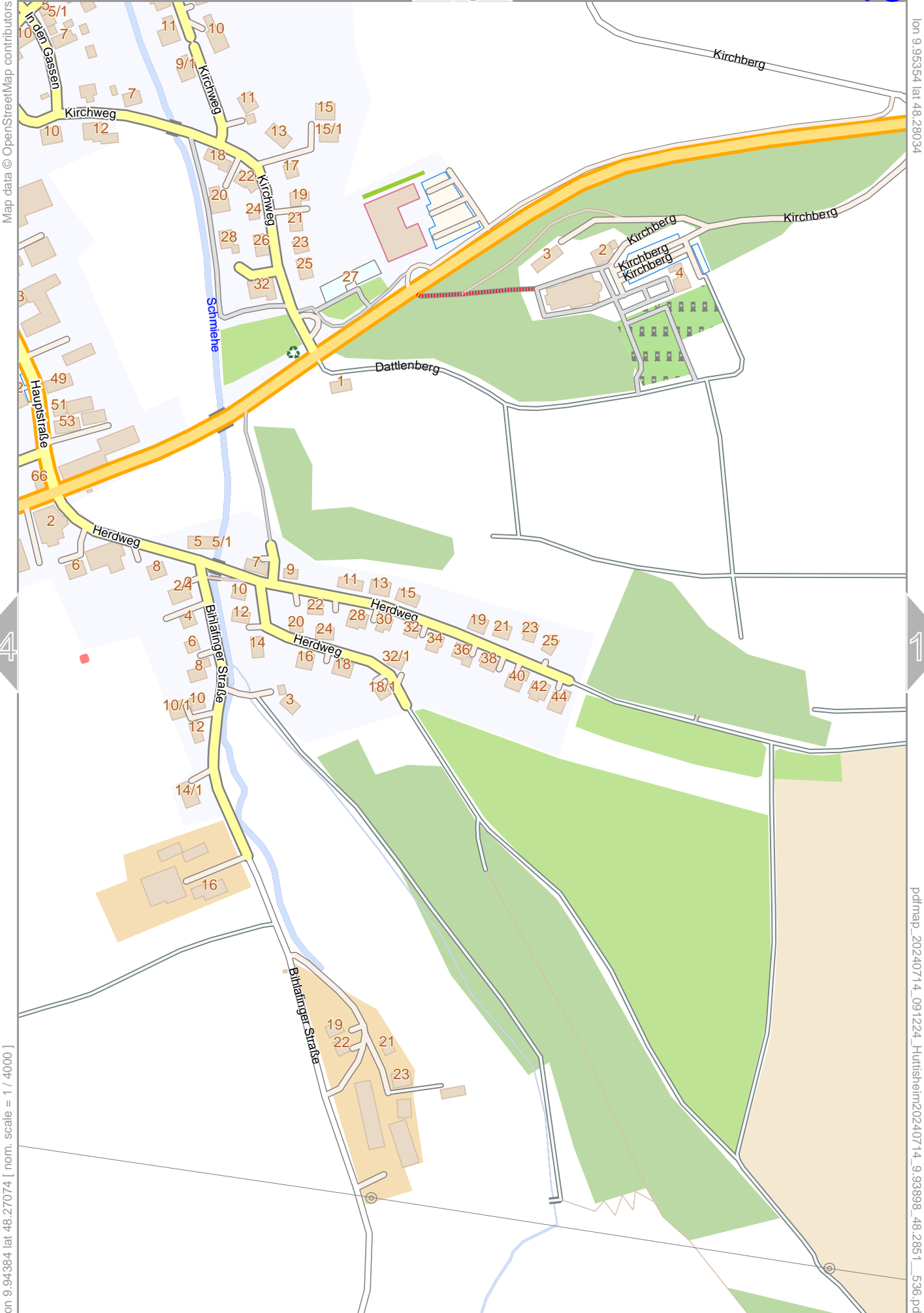
[ lon 9.92443 lat 48.27074 | nom. scale = 1 / 4000 ]

pdfmap\_20240714\_091224\_Huttisheim20240714\_9.93898\_48.2851\_536.pdf

0 100 m 200 m







Map data © OpenStreetMap contributors

lon 9.95354 lat 48.28034

14

16

lon 9.94384 lat 48.27074 | nom. scale = 1 / 4000

pdfmap\_20240714\_091224\_Huttisheim20240714\_9.93898\_48.2851\_536.pdf

0 100 m 200 m



Map data © OpenStreetMap contributors

lon 9.96324 lat 48.28034

15

[lon 9.96354 lat 48.27074 | nom. scale = 1 / 4000 ]

pdfmap\_20240714\_091224\_Huttisheim20240714\_9.93898\_48.2851\_536.pdf

0 100 m 200 m

