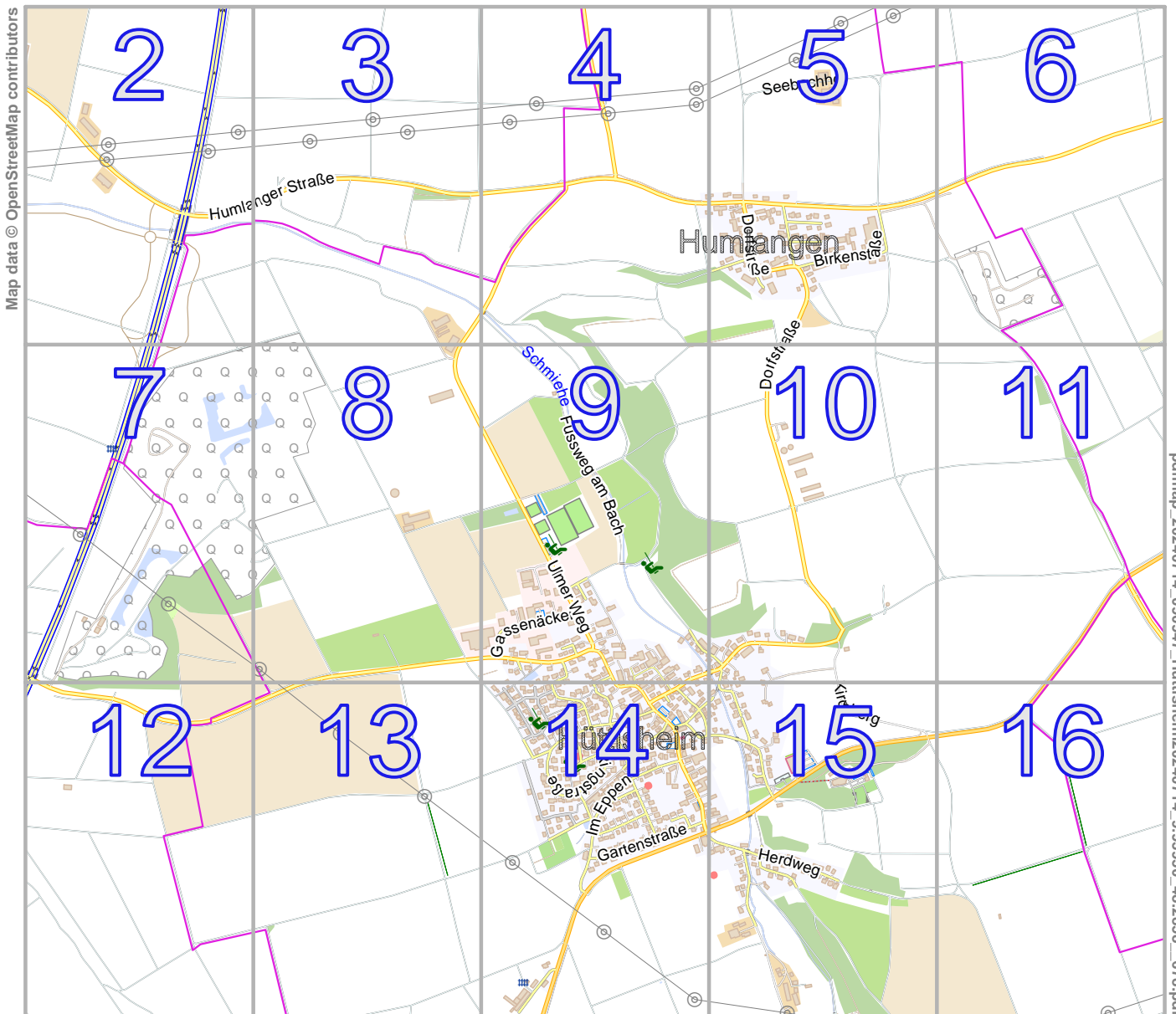


lon 9.96376 lat 48.30024



Map data © OpenStreetMap contributors

pdfmap_20240714_090947_Hüttisheim20240714_9.93950_48.2858_678.pdf

lon 9.91525 lat 48.27142
[nom. scale = 1 / 20000]

Map data © OpenStreetMap contributors

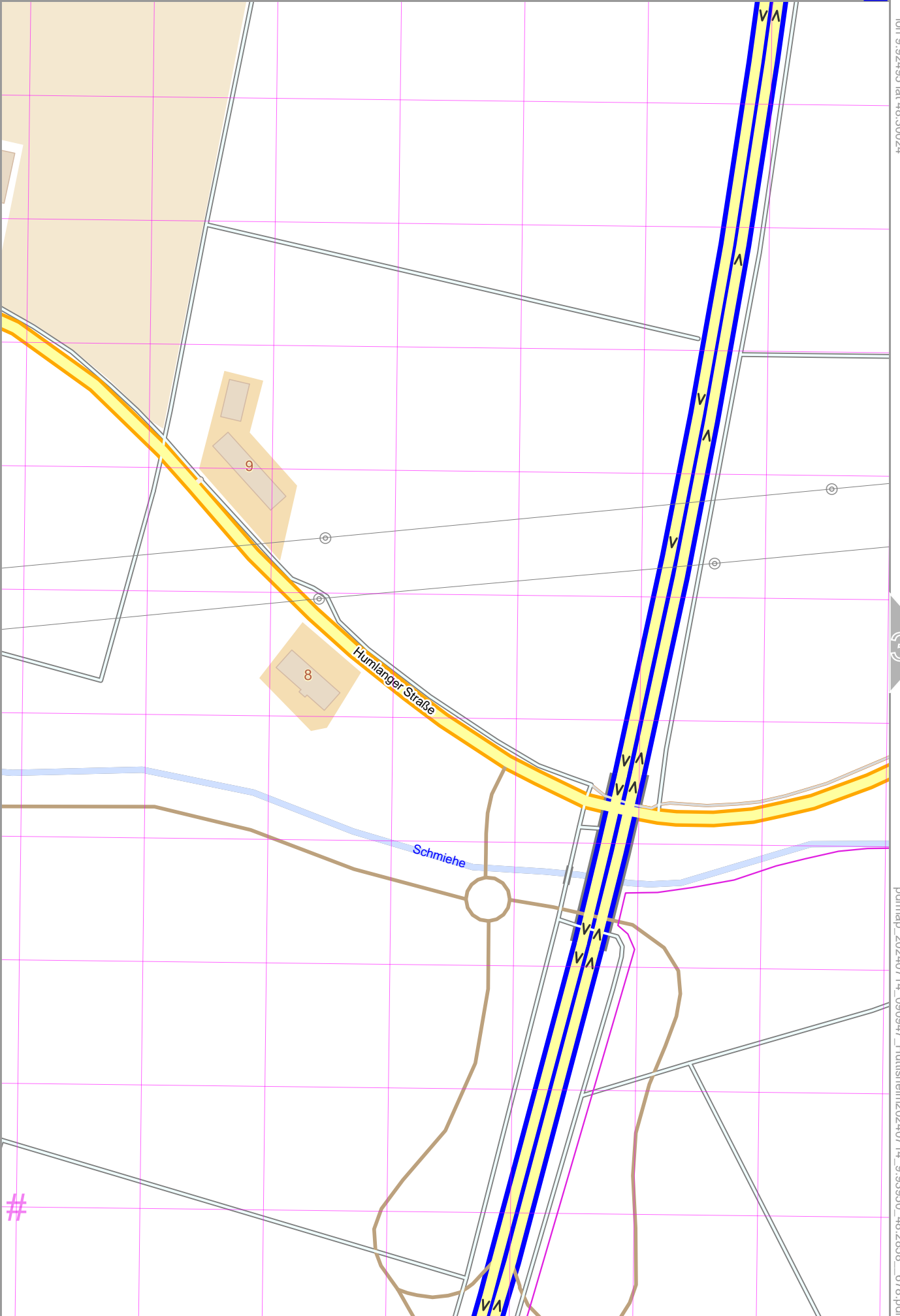
lon 9.92495 lat 48.30024

lon 9.91525 lat 48.29063 [nom. scale = 1 / 4000]

#

pdfmap_20240714_090947_Huttisheim20240714_9.93950_48.2858_678.pdf

UTM: 32 U easting 567.90 km northing 5349.10 km
UTM-Grid-width = 100m



Map data © OpenStreetMap contributors

lon 9.93465 lat 48.30024

2

4

Humlanger Straße

Schmiehe

#

lon 9.92495 lat 48.29063 | nom. scale = 1 / 4000

pdfmap_20240714_090947_Huttisheim20240714_9.93950_48.2858_678.pdf

UTM: 32 U easting 568.70 km northing 5349.10 km
UTM-Grid-width = 100m

8



Map data © OpenStreetMap contributors

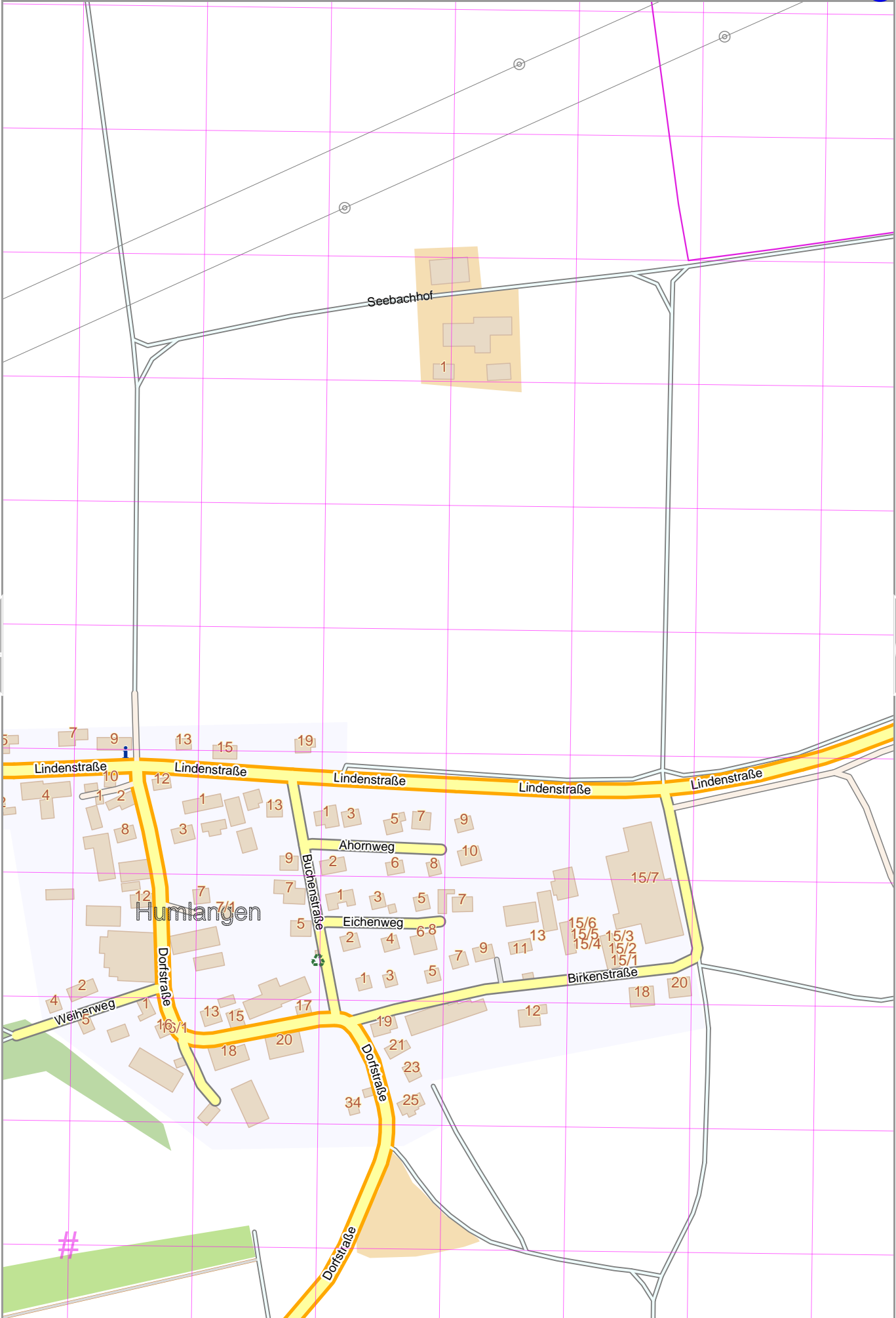
lon 9.95405 lat 48.30024

4

6

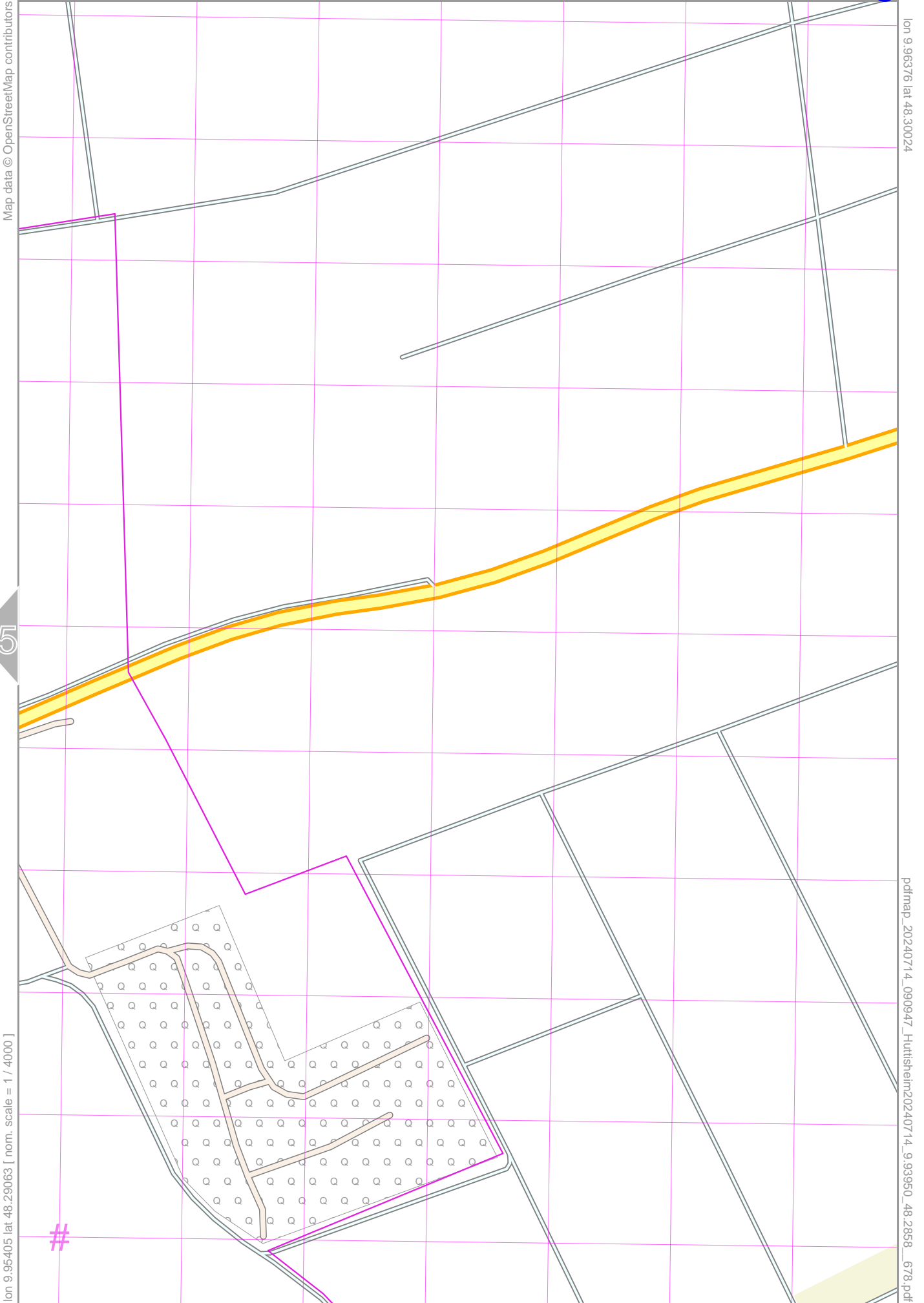
lon 9.94435 lat 48.29063 | nom. scale = 1 / 4000

pdfmap_20240714_090947_Huttisheim20240714_9.93950_48.2858_678.pdf



UTM: 32 U easting 570.10 km northing 5349.10 km
UTM-Grid-width = 100m

10



lon 9.95405 lat 48.29063 | norm. scale = 1 / 4000

lon 9.96376 lat 48.30024

pdfmap_20240714_090947_Huttisheim20240714_9.93950_48.2858_678.pdf

UTM: 32 U easting 570.80 km northing 5349.10 km
UTM-Grid-width = 100m



5

#

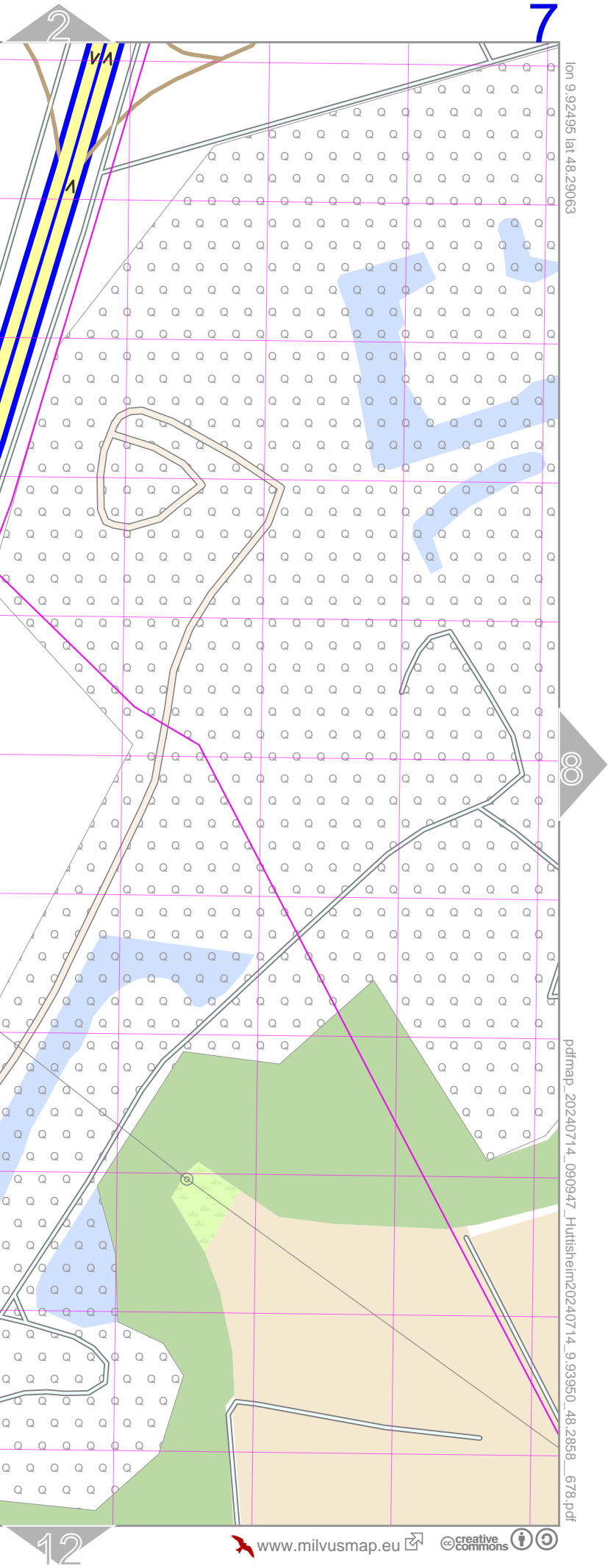
Map data © OpenStreetMap contributors

lon 9.92495 lat 48.29063

lon 9.91525 lat 48.28103 [norm. scale = 1 / 4000]

pdfmap_20240714_090947_Huttisheim20240714_9.93950_48.2858_678.pdf

UTM: 32 U easting 568.00 km northing 5348.00 km
UTM-Grid-width = 100m



Hüttisheim20240714

3

8

Map data © OpenStreetMap contributors

lon 9.93465 lat 48.29063

7

9

lon 9.92495 lat 48.28103 [nom. scale = 1 / 4000]

pdfmap_20240714_090947_Huttisheim20240714_9.93950_48.2858_678.pdf

#

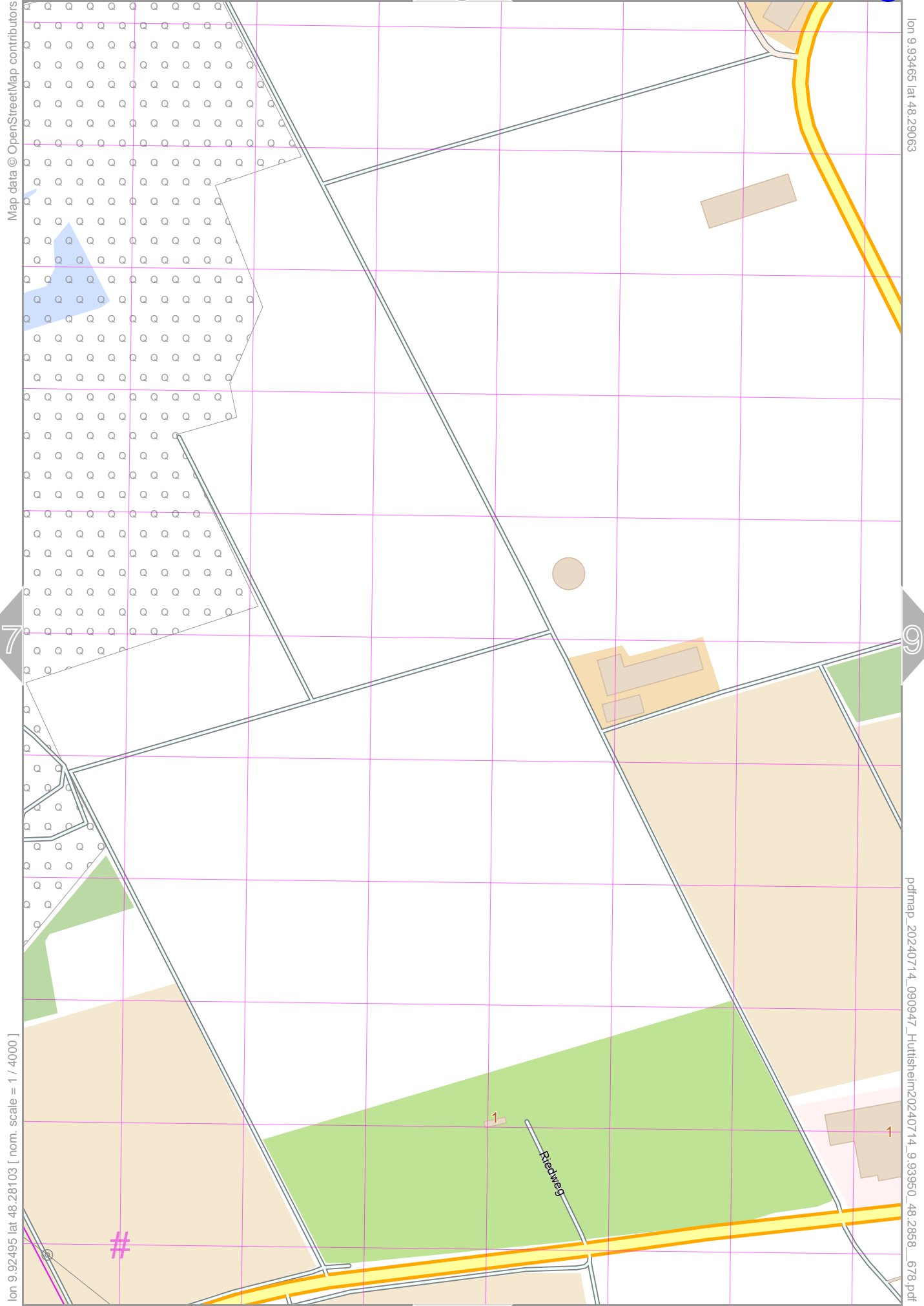
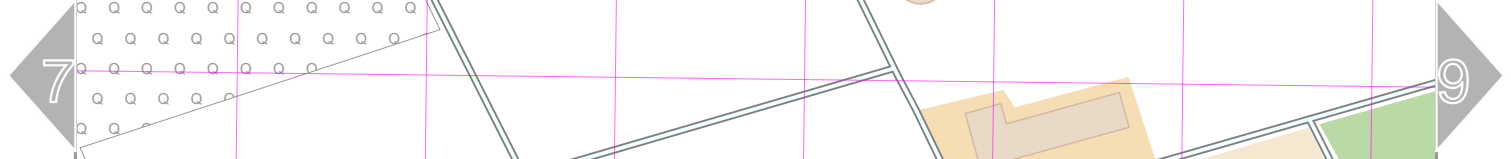
1

1

Riechweg

UTM: 32 U easting 568.70 km northing 5348.00 km
UTM-Grid-width = 100m

13



Map data © OpenStreetMap contributors

lon 9.94435 lat 48.29063

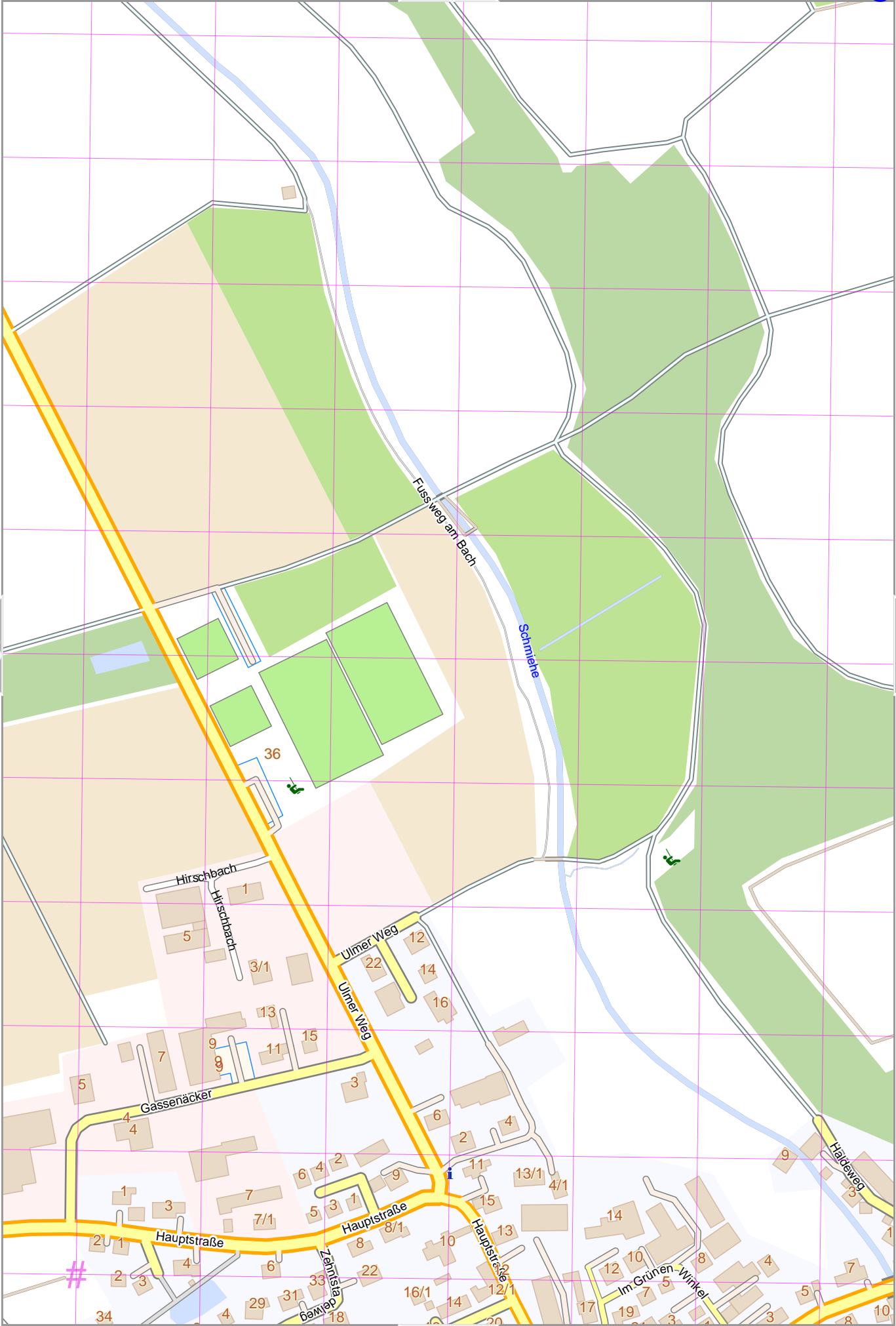


4

10

lon 9.93465 lat 48.28103 | nom. scale = 1 / 4000

pdfmap_20240714_090947_Hüttisheim20240714_9.93950_48.2858_678.pdf



UTM: 32 U easting 569.40 km northing 5348.00 km
UTM-Grid-width = 100m

14

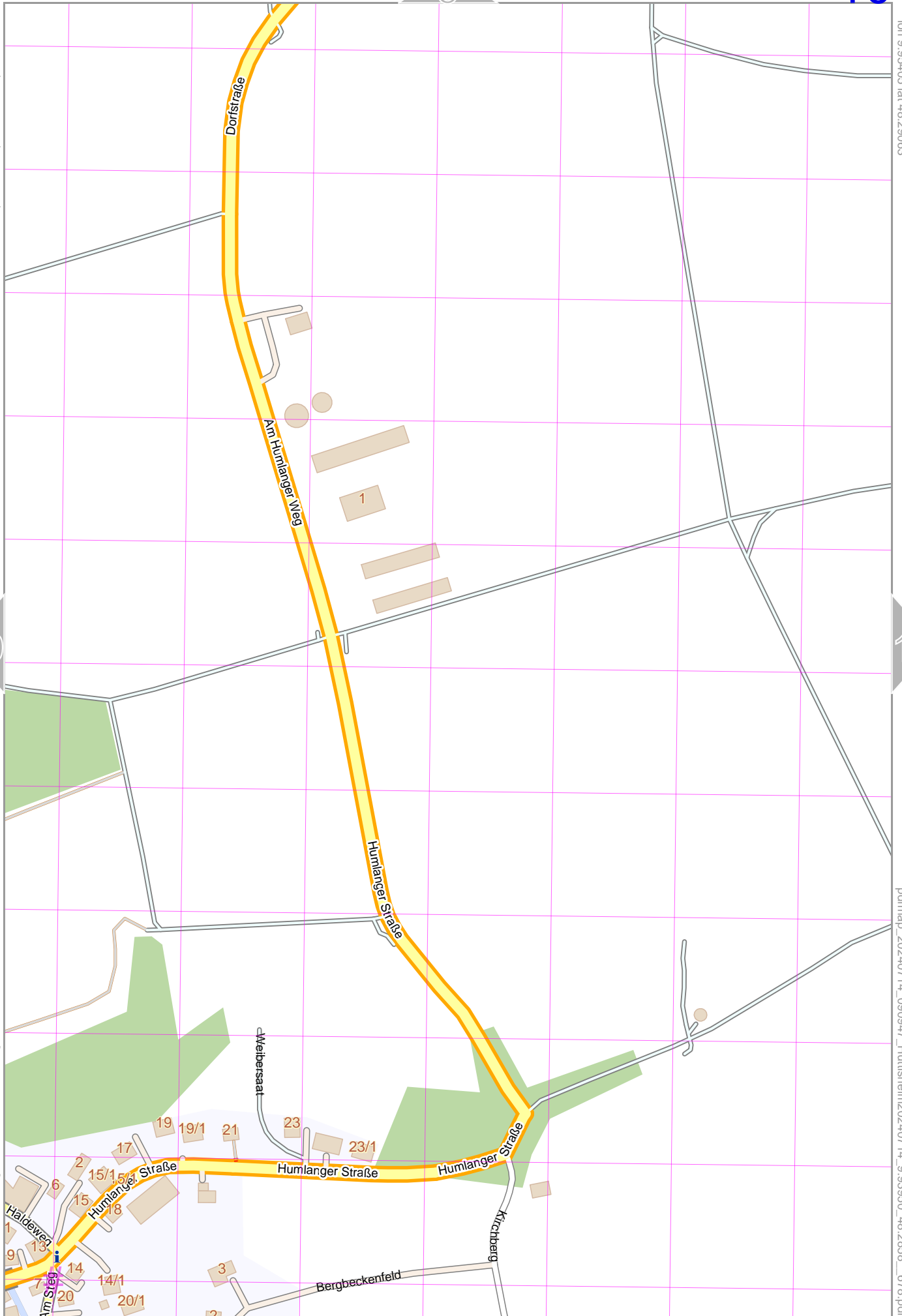
Map data © OpenStreetMap contributors

lon 9.95405 lat 48.29063

[lon 9.94435 lat 48.28103 | nom. scale = 1 / 4000

pdfmap_20240714_090947_Hüttisheim20240714_9.93950_48.2858_678.pdf

UTM: 32 U easting 570.10 km northing 5348.00 km
UTM-Grid-width = 100m



Map data © OpenStreetMap contributors

lon 9.96376 lat 48.29063

6

11

10

lon 9.95405 lat 48.28103 [nom. scale = 1 / 4000

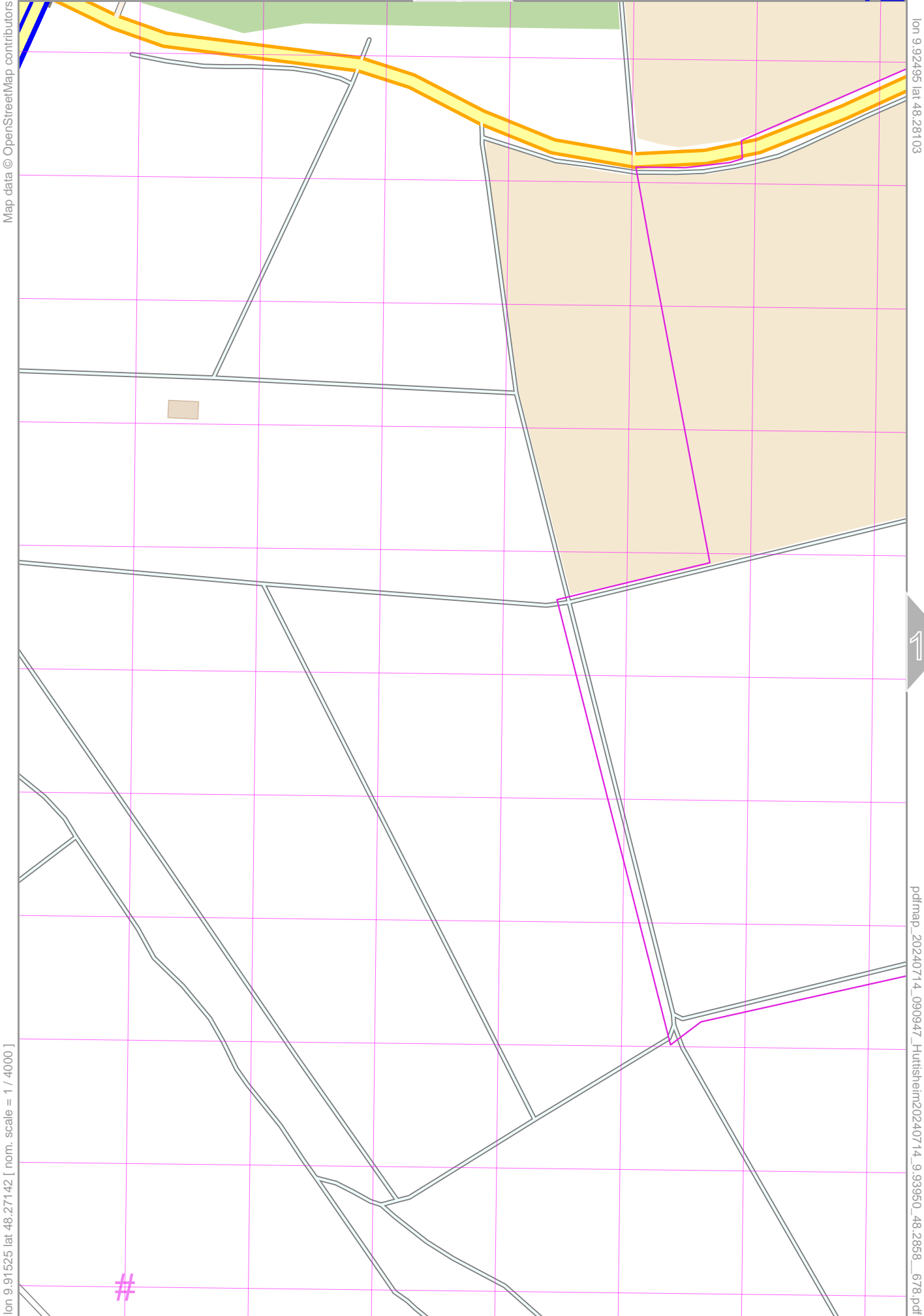
pdfmap_20240714_090947_Huttisheim20240714_9.93950_48.2858_678.pdf

#

UTM: 32 U easting 570.80 km northing 5348.00 km
UTM-Grid-width = 100m

16





Map data © OpenStreetMap contributors

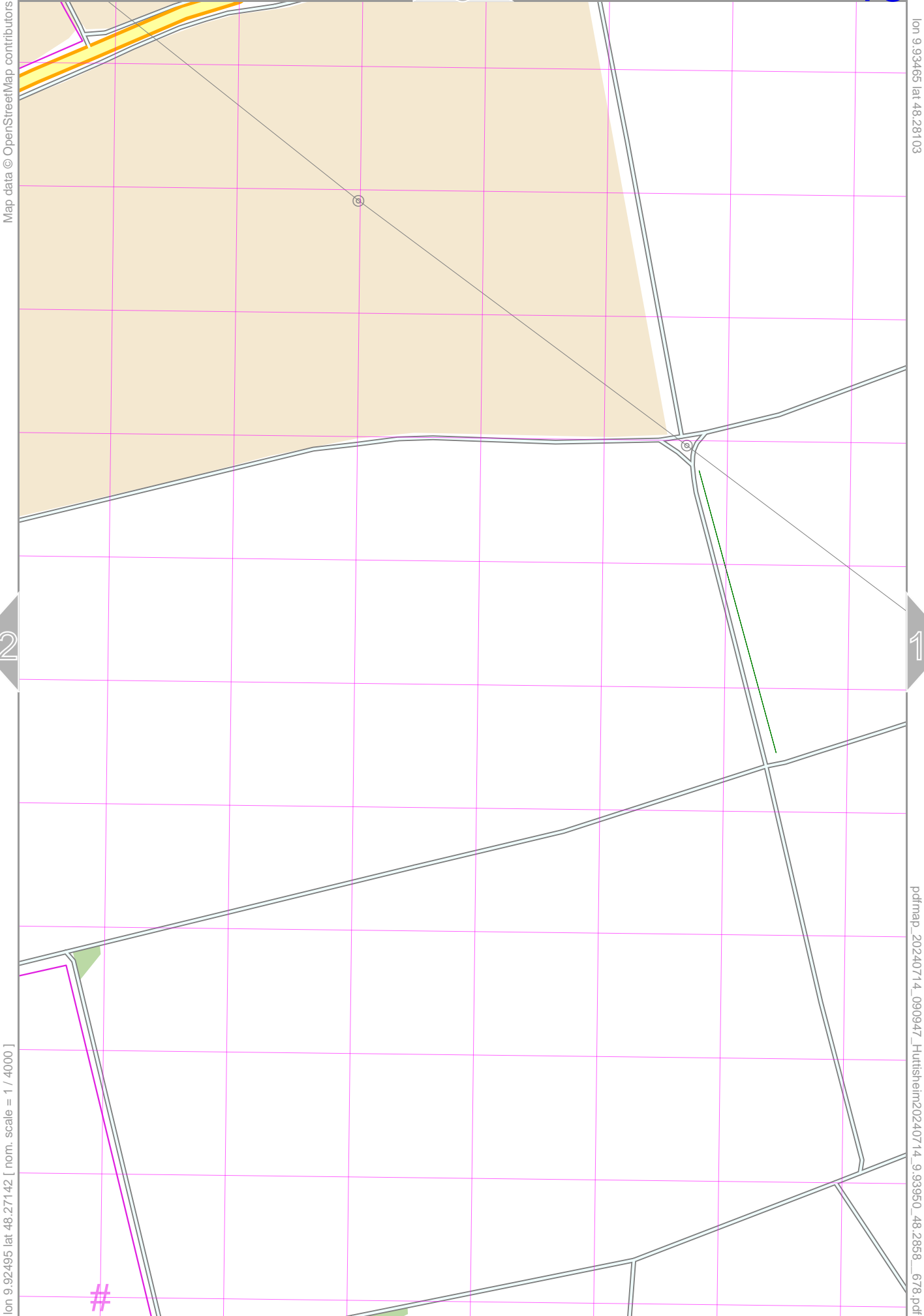
lon 9.92495 lat 48.28103

13

pdfmap_20240714_090947_Huttisheim20240714_9.93950_48.2858_678.pdf

lon 9.91525 lat 48.27142 [norm. scale = 1 / 4000]

UTM: 32 U easting 568.00 km northing 5346.90 km
UTM-Grid-width = 100m



Map data © OpenStreetMap contributors

lon 9.93465 lat 48.28103

12

14

lon 9.92495 lat 48.27142 [nom. scale = 1 / 4000]

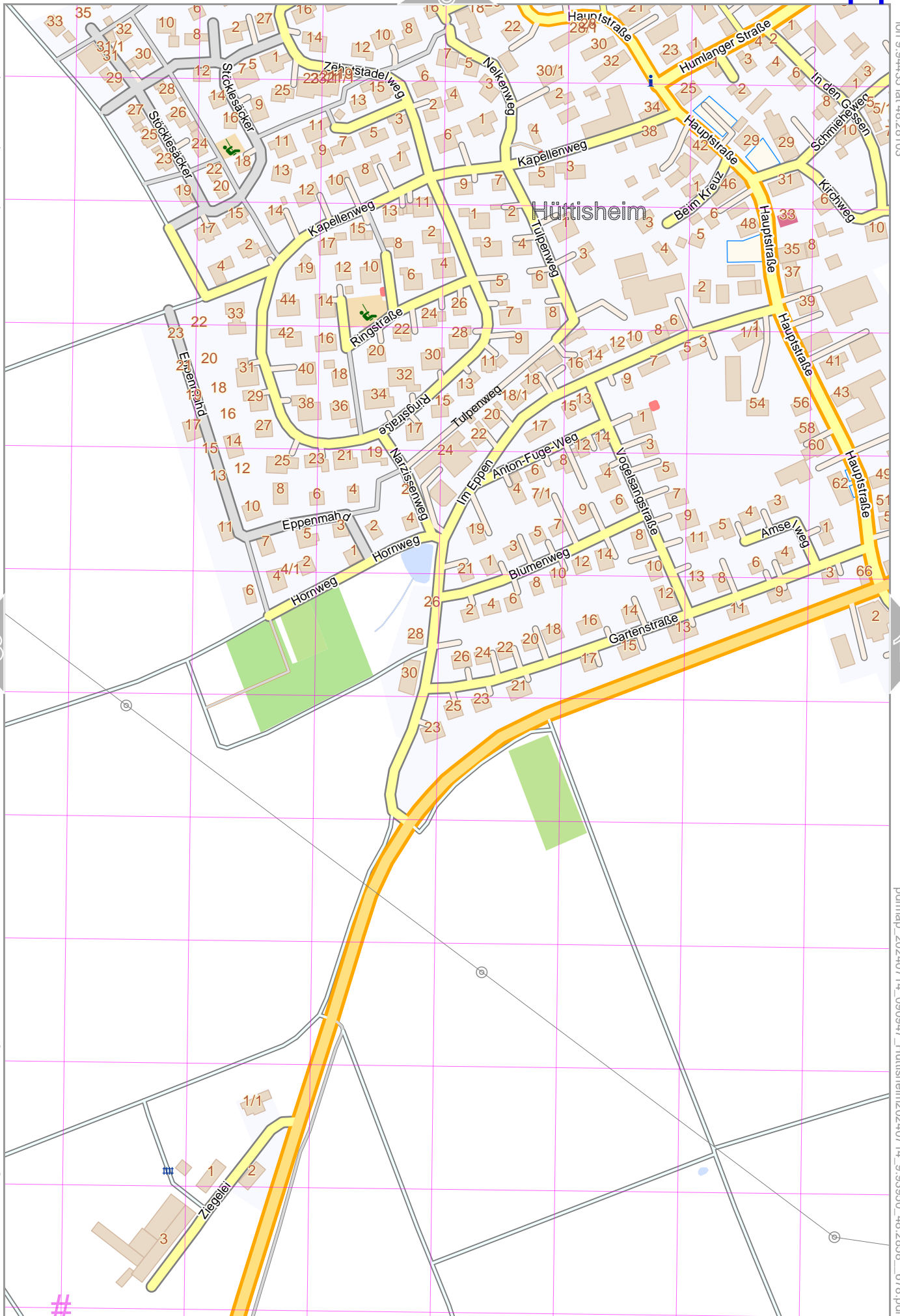
pdfmap_20240714_090947_Huttisheim20240714_9.93950_48.2858_678.pdf

#

UTM: 32 U easting 568.70 km northing 5346.90 km
UTM-Grid-width = 100m

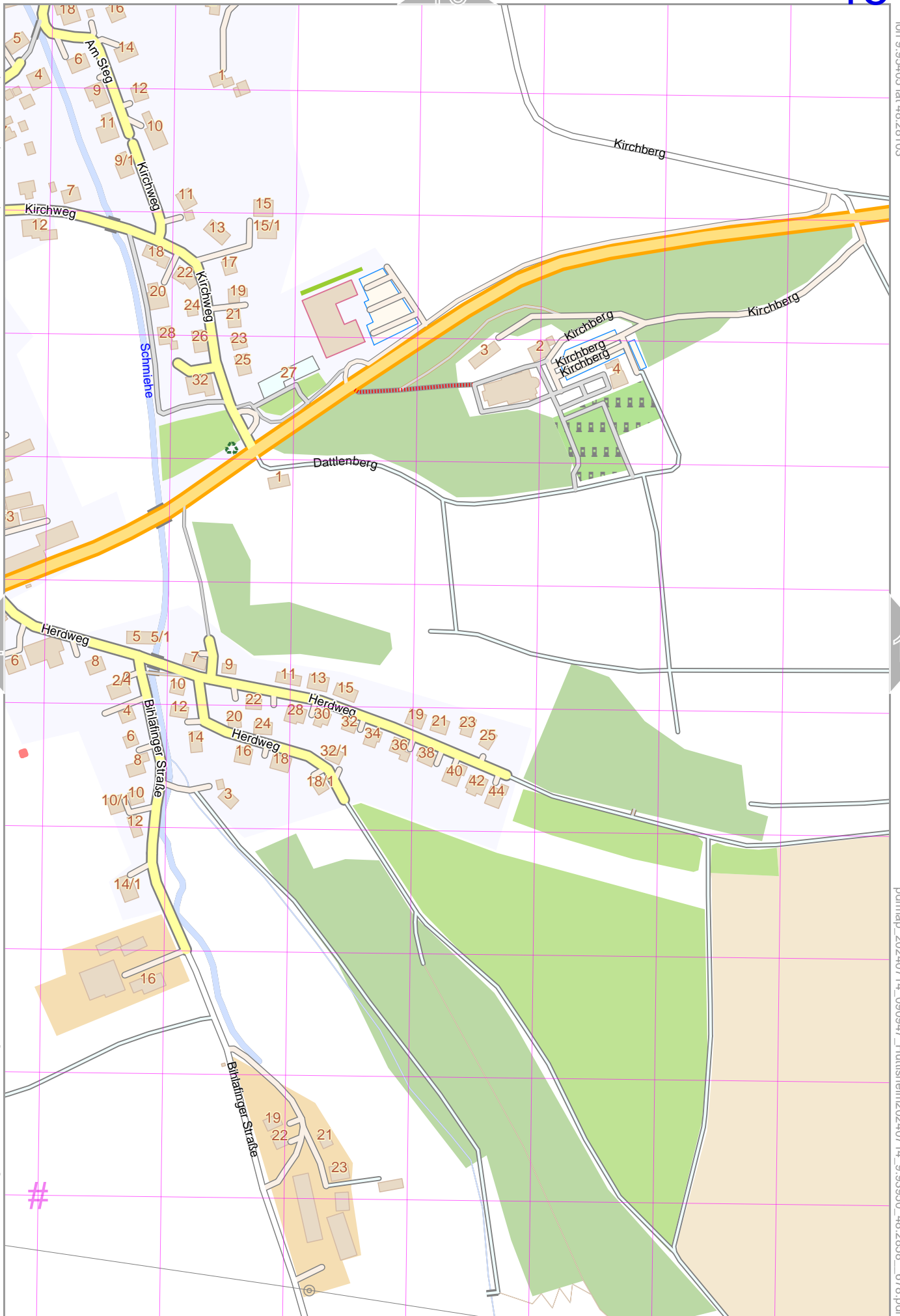
Map data © OpenStreetMap contributors

lon 9.94435 lat 48.28103



lon 9.93465 lat 48.27142 | nom. scale = 1 / 4000

pdfmap_20240714_090947_Hüttisheim20240714_9.93950_48.2858_678.pdf



Map data © OpenStreetMap contributors

lon 9.96376 lat 48.28103

15

[lon 9.95405 lat 48.27142 | nom. scale = 1 / 4000]

pdfmap_20240714_090947_Huttisheim20240714_9.93950_48.2858_678.pdf

UTM: 32 U easting 570.80 km northing 5347.00 km
UTM-Grid-width = 100m

