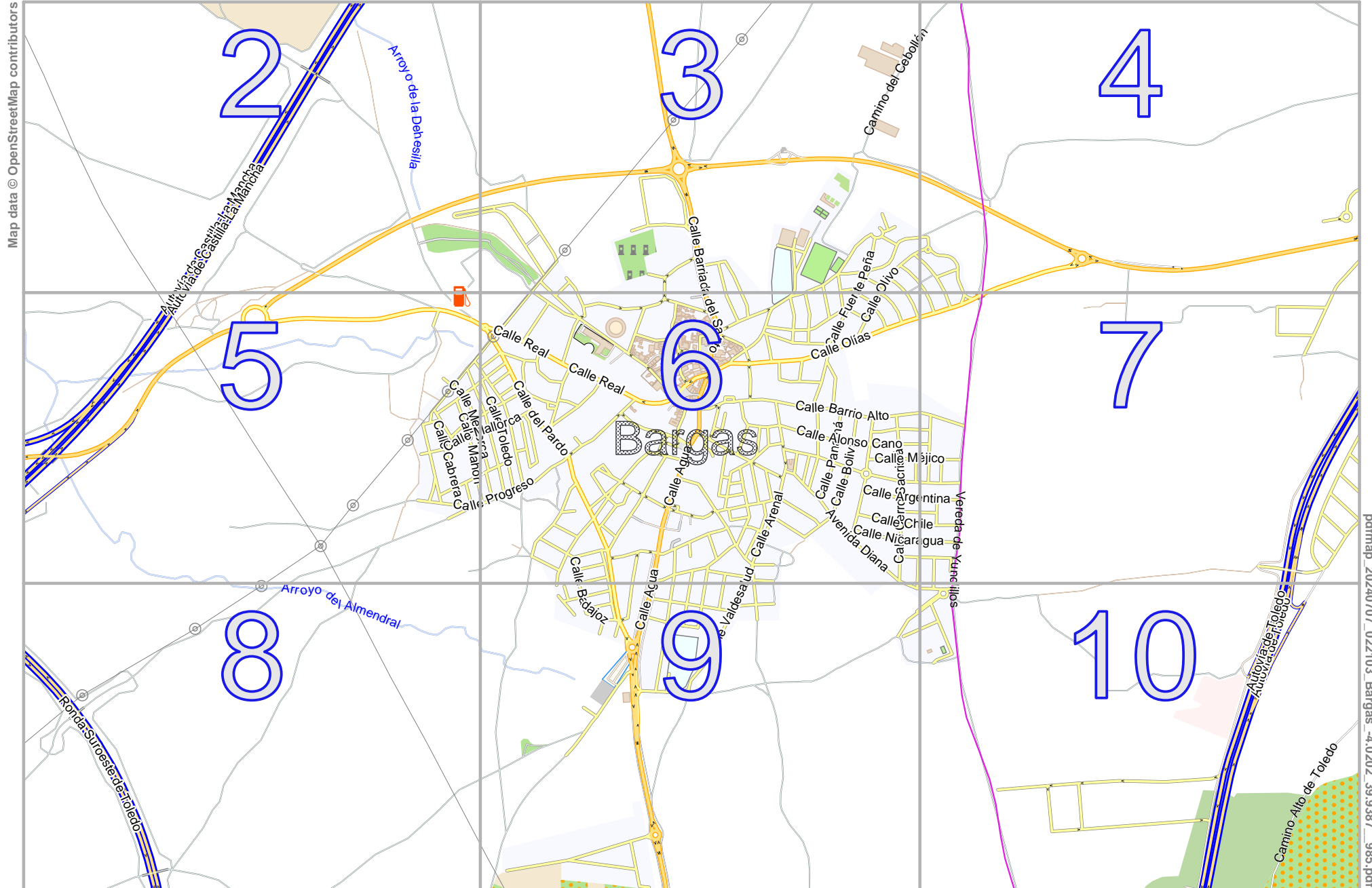


# Bargas

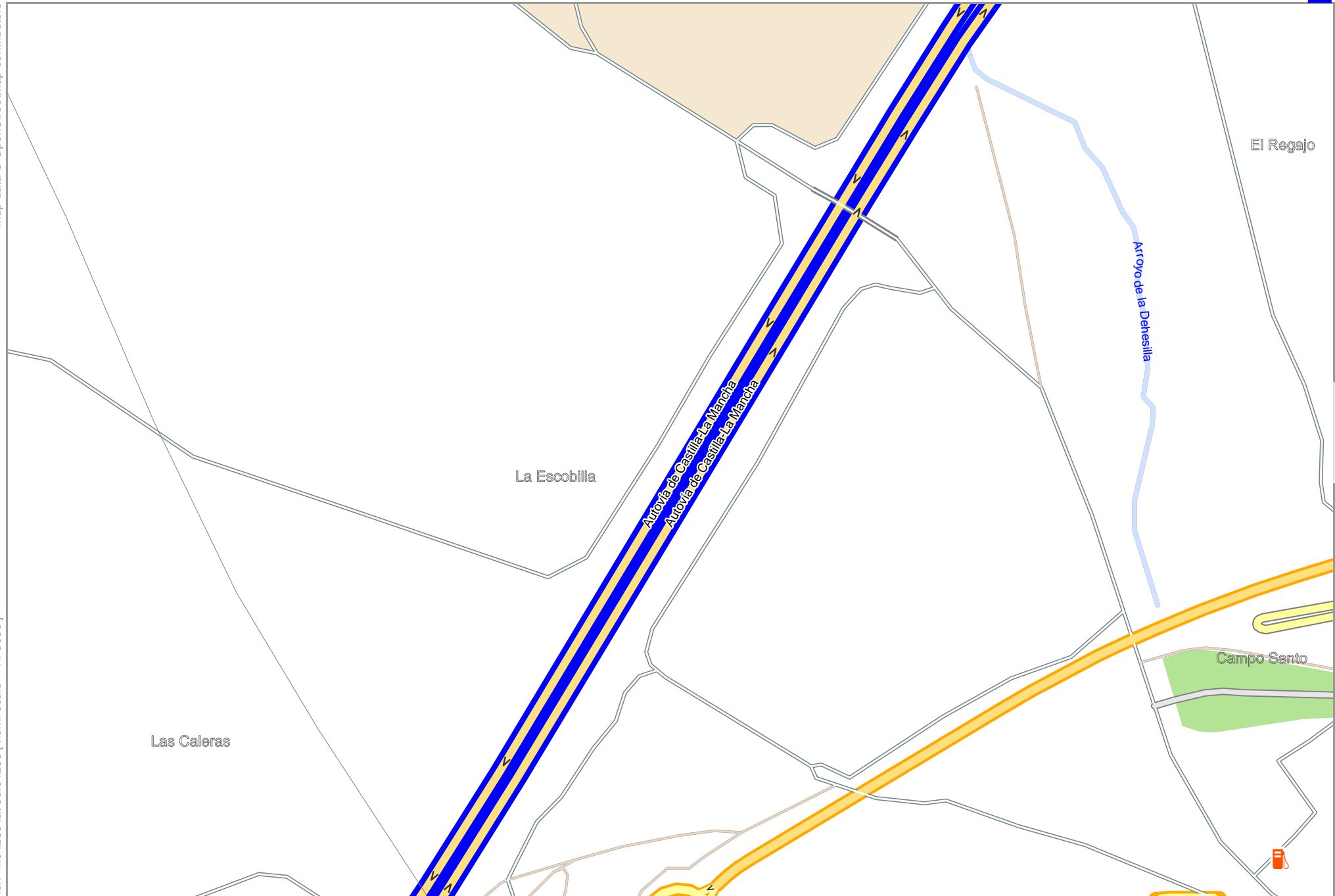
lon -3.99711 lat 39.95069



Map data © OpenStreetMap contributors

pdfmap\_20240707\_022103\_Bargas\_-4.0202\_39.9387\_985.pdf

lon -4.04280 lat 39.92728  
[ nom. scale = 1 / 15000 ]



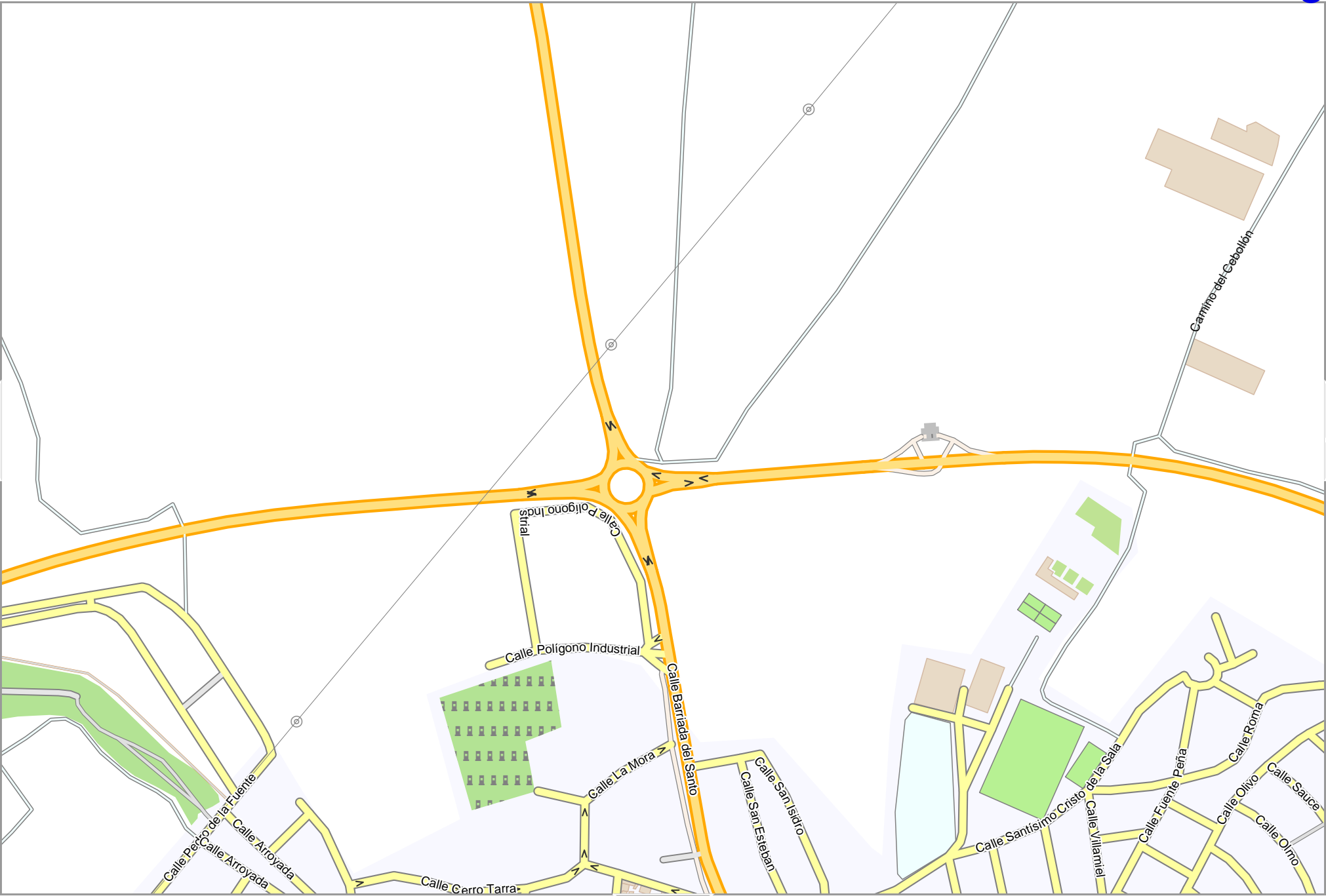
Map data © OpenStreetMap contributors

lon -4.01215 lat 39.95069

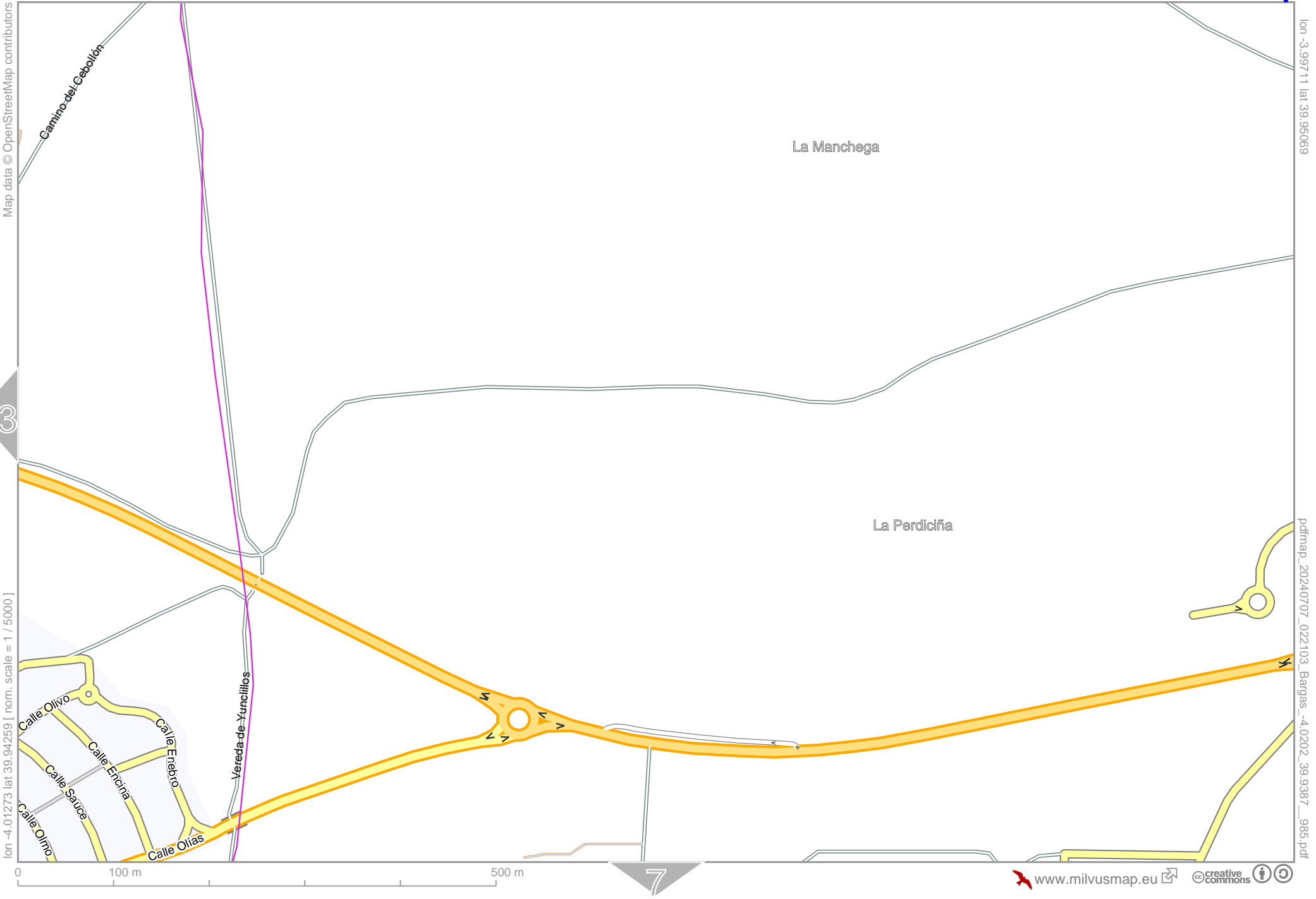
lon -4.02777 lat 39.94259 [ nom. scale = 1 / 5000 ]

pdfmap\_20240707\_022103\_Bargas\_-4.0202\_39.9387\_985.pdf

0 100 m 500 m



# Bargas



Map data © OpenStreetMap contributors

lon -4.01273 lat 39.94259 [ nom. scale = 1 / 5000 ]

lon -3.99711 lat 39.95069

pdfmap\_20240707\_022103\_Bargas\_-4.0202\_39.9387\_985.pdf



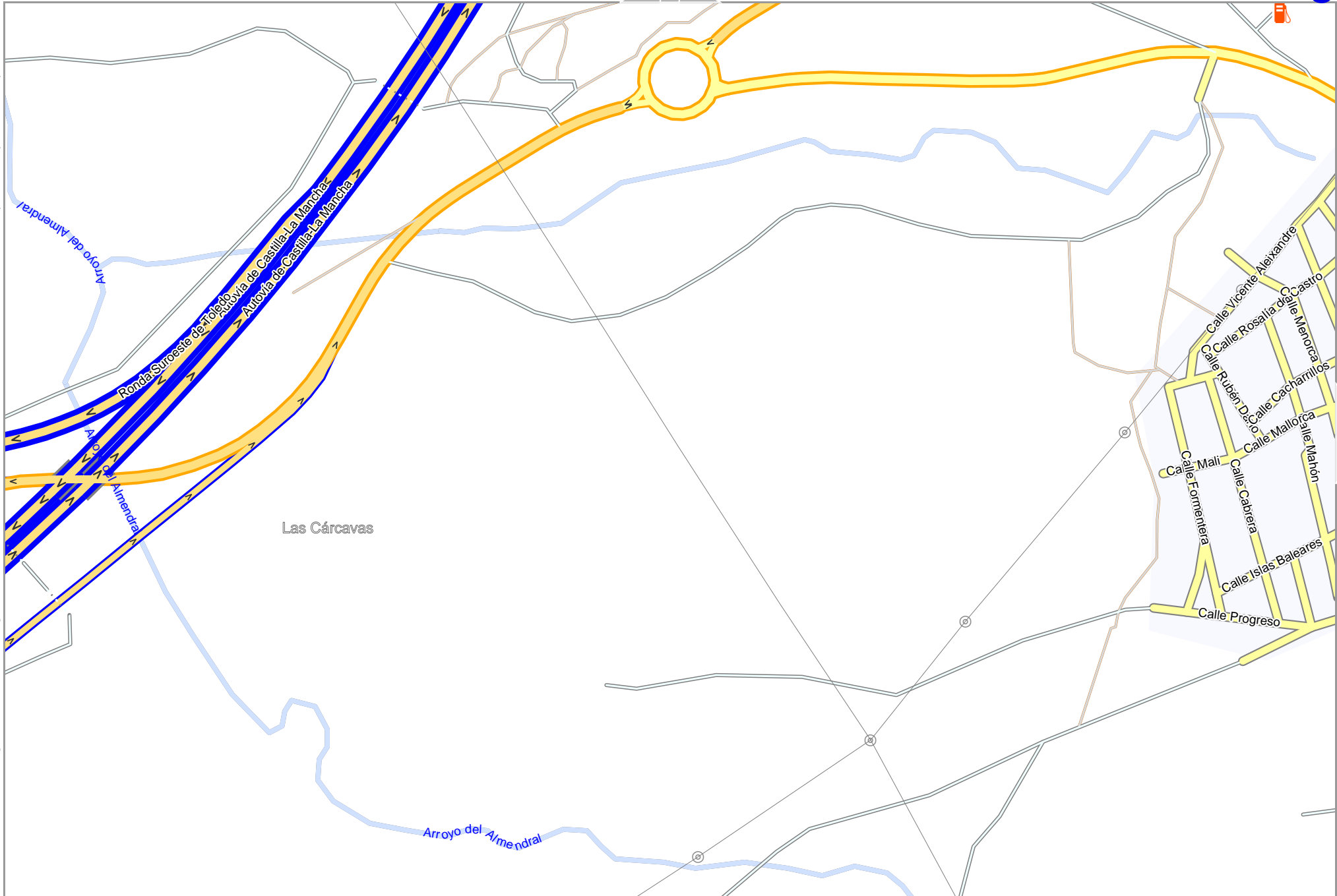
# Bargas

Map data © OpenStreetMap contributors

lon -4.04280 lat 39.93493 [ nom. scale = 1 / 5000 ]

lon -4.02718 lat 39.94304

pdfmap\_20240707\_022103\_Bargas\_-4.0202\_39.9387\_985.pdf

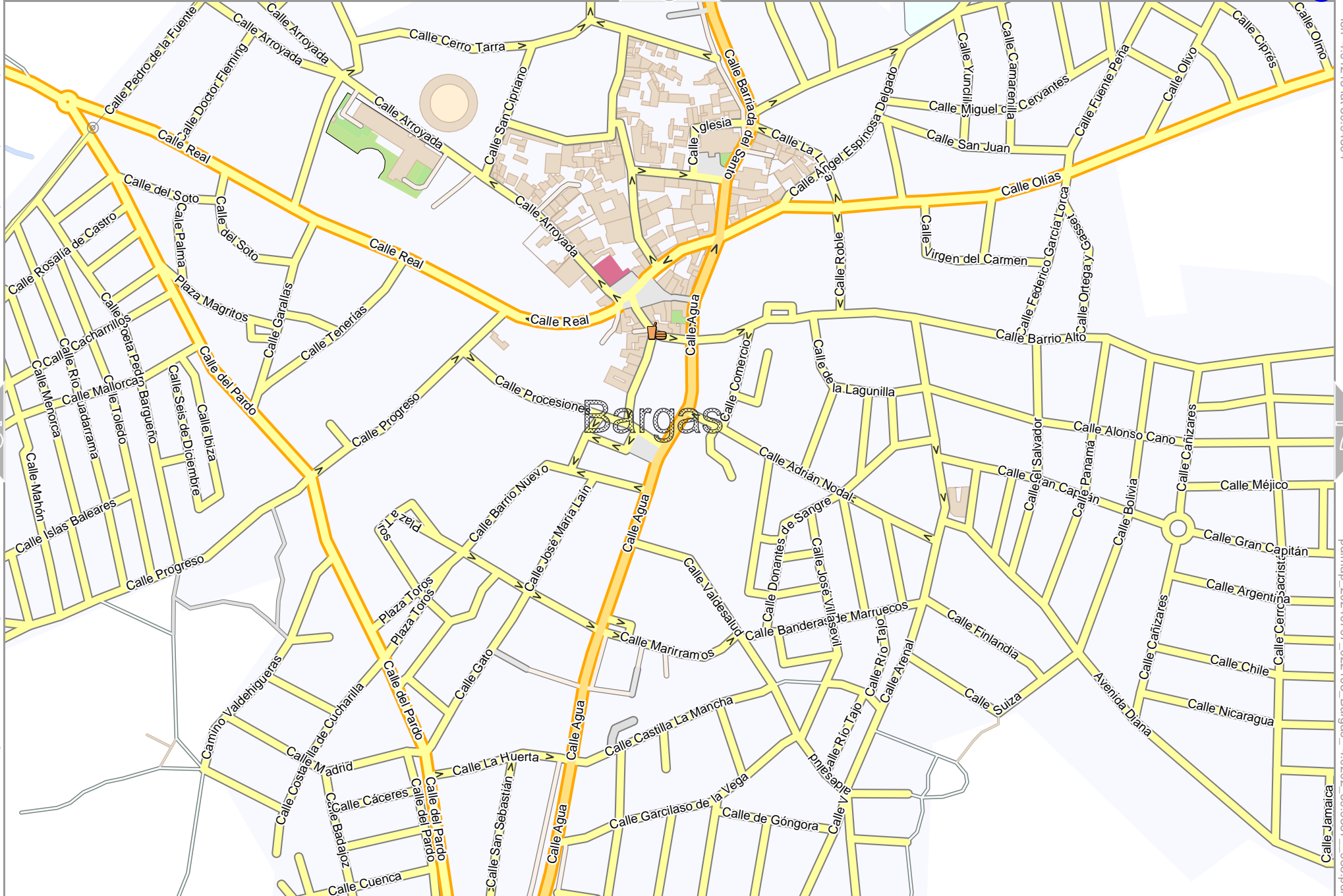


Ronda Suroeste de Toledo  
 Autovía de Castilla-La Mancha  
 Autovía de Castilla-La Mancha

Las Cárcavas

Calle Vicente Alejandro  
 Calle Rosalia de Castro  
 Calle Memoria  
 Calle Rubén Darío  
 Calle Cacharrillos  
 Calle Mallorca  
 Calle Mahón  
 Calle Formentorera  
 Calle Cabrera  
 Calle Islas Baleares  
 Calle Progreso

0 100 m 500 m



# Bargas

Map data © OpenStreetMap contributors

lon -4.01273 lat 39.93493 [ nom. scale = 1 / 5000 ]

lon -3.99711 lat 39.94304

pdfmap\_20240707\_022103\_Bargas\_-4.0202\_39.9387\_985.pdf







# Bargas

Map data © OpenStreetMap contributors

lon -4.02777 lat 39.92728 [ nom. scale = 1 / 5000 ]



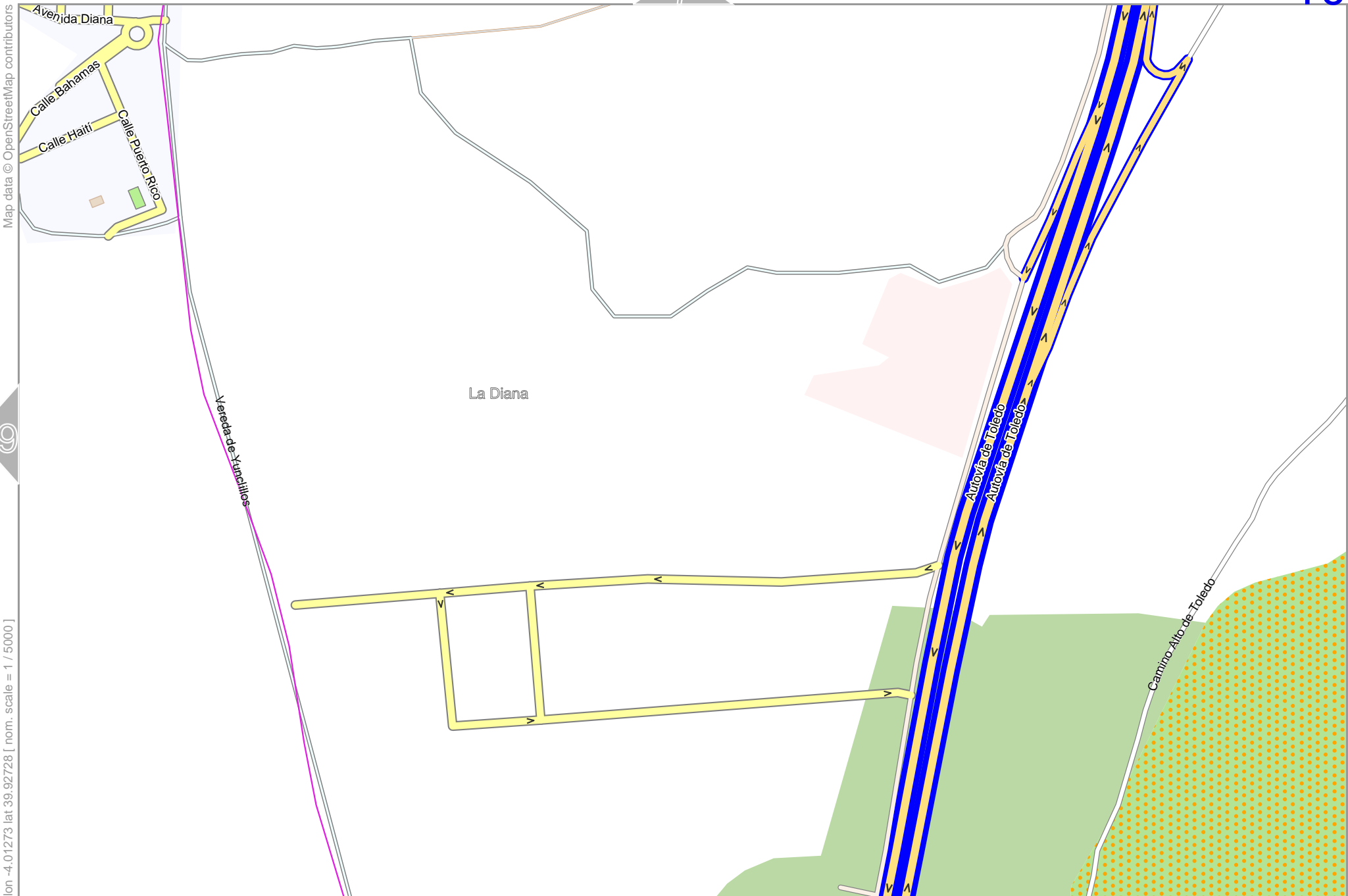
lon -4.01215 lat 39.93538

pdfmap\_20240707\_022103\_Bargas\_-4.0202\_39.9387\_985.pdf



0 100 m 500 m

# Bargas



Map data © OpenStreetMap contributors

lon -4.01273 lat 39.92728 [ nom. scale = 1 / 5000 ]

lon -3.99711 lat 39.93538

pdfmap\_20240707\_022103\_Bargas\_-4.0202\_39.9387\_985.pdf



0 100 m 500 m