

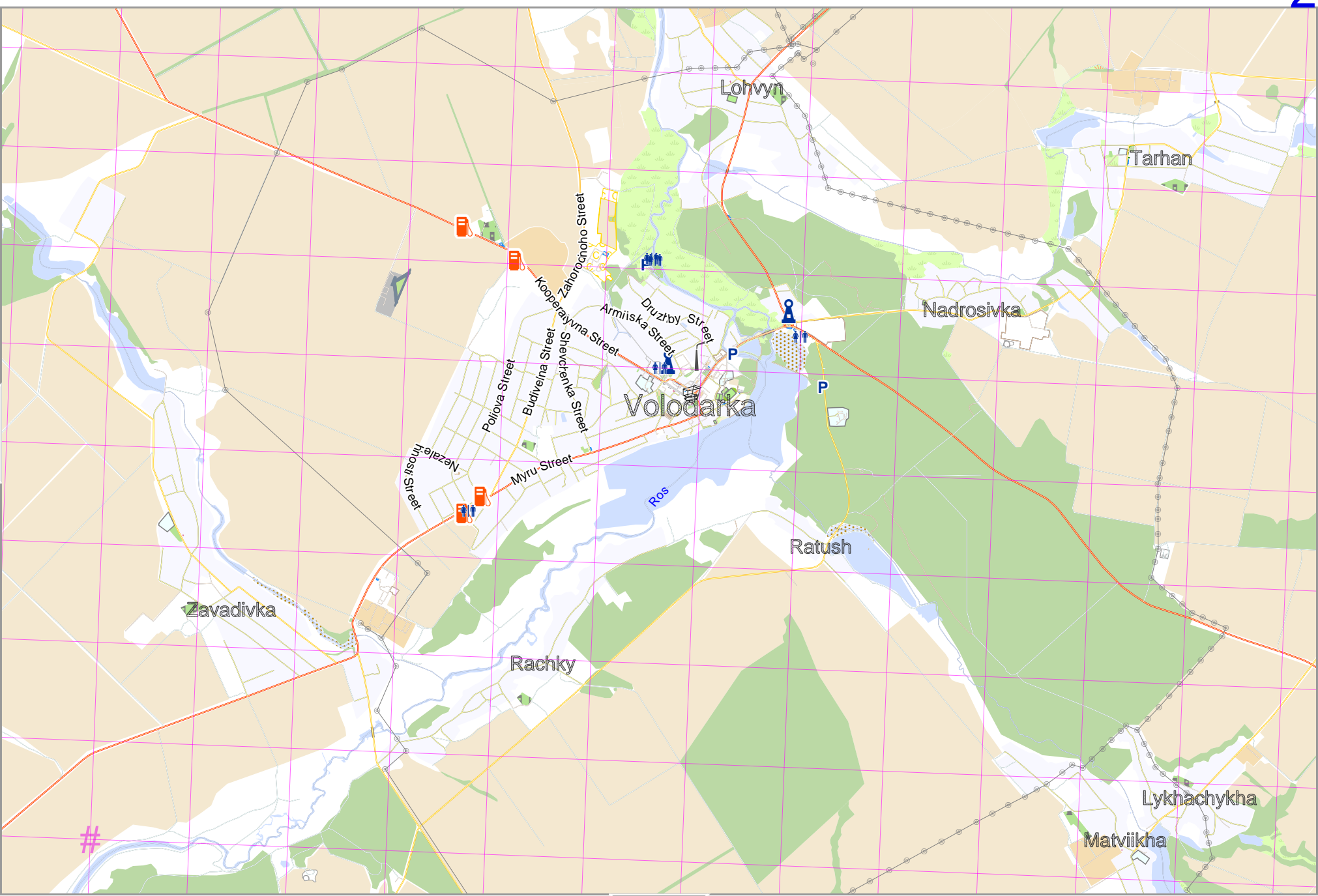
Map data © OpenStreetMap contributors

lon 30.015761a1 49.55854

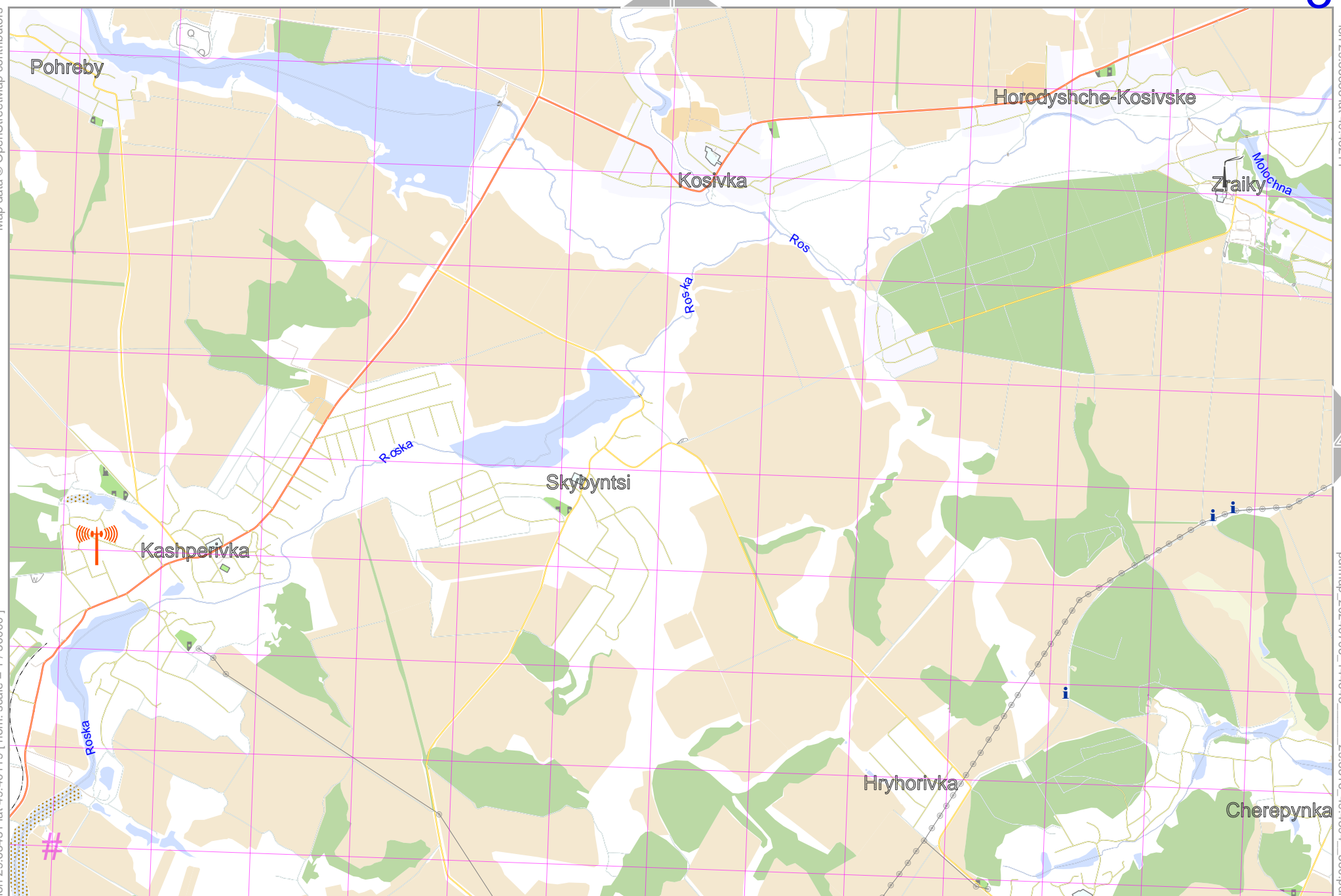
lon 29.83169 lat 49.47762 [ nom. scale = 1 / 50000 ]

pdfmap\_20240705\_144643

29.8316\_49.4394\_550.pdf



# UTM: 35 U easting 706.00 km northing 5485.00 km  
 UTM-Grid-width = 1000m



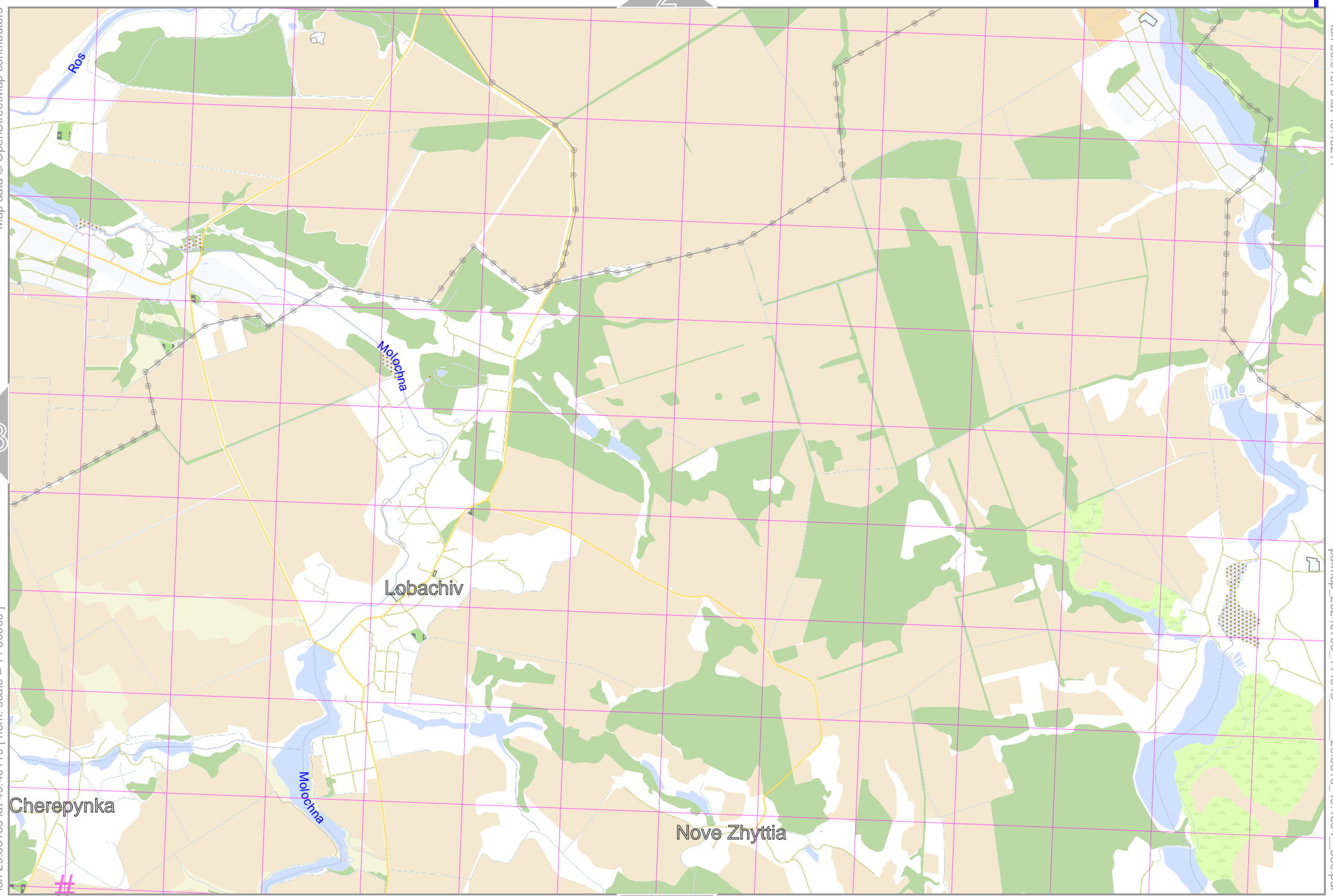
Map data © OpenStreetMap contributors

lon 29.83169 lat 49.40119 [ nom. scale = 1 / 50000 ]

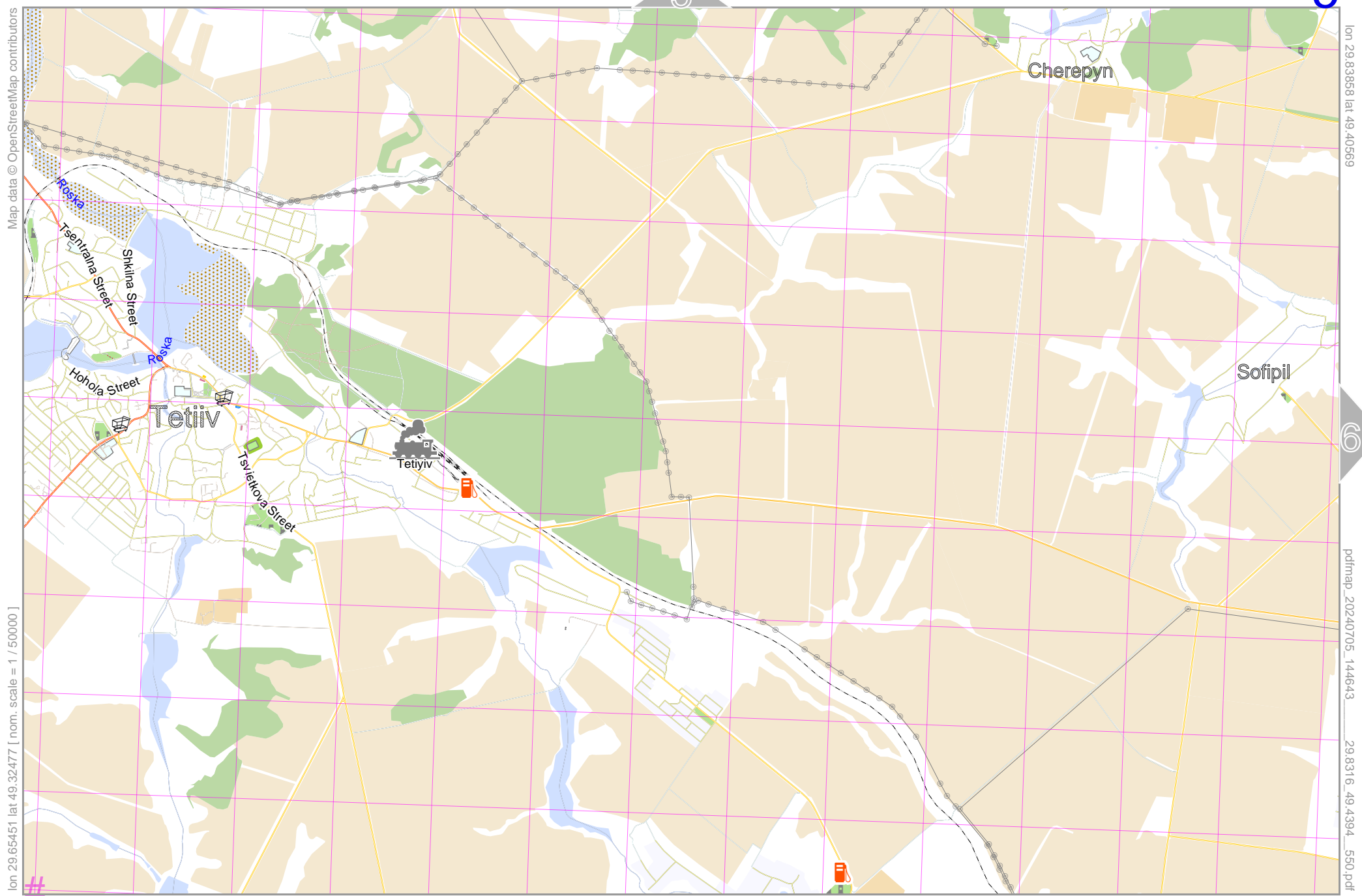
lon 30.01576 lat 49.48211

pdfmap\_20240705\_144643

29.8316\_49.4394\_550.pdf



# UTM: 35 U easting 706.00 km northing 5476.00 km  
UTM-Grid-width = 1000m



Map data © OpenStreetMap contributors

lon 29.65451 lat 49.32477 [ nom. scale = 1 / 50000 ]

lon 29.83658 lat 49.40569

pdfmap\_20240705\_144643

29.8316\_49.4394\_550.pdf

UTM: 35 U easting 693.00 km northing 5467.00 km  
UTM-Grid-width = 1000m

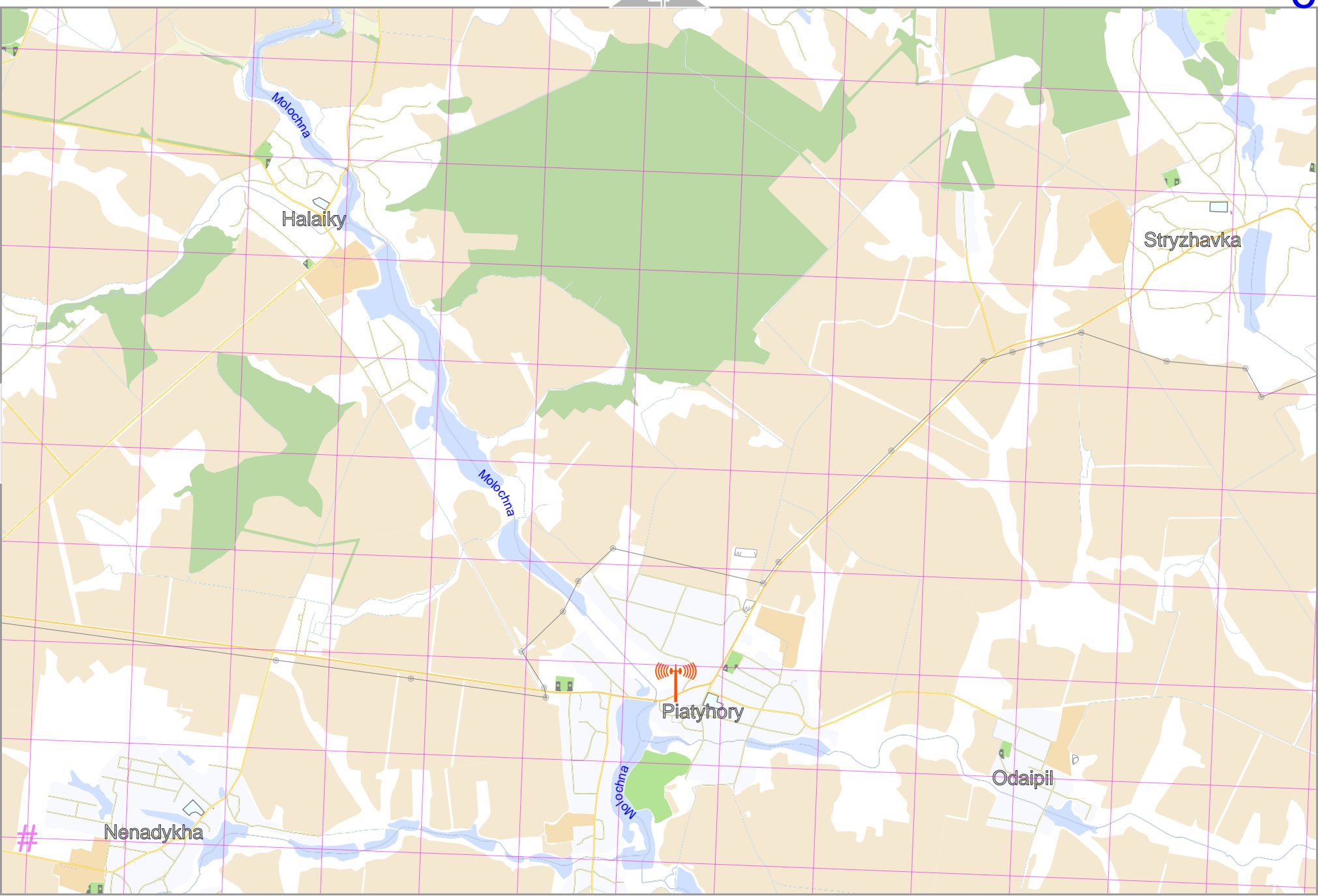
Map data © OpenStreetMap contributors

lon 29.83169 lat 49.32477 [ nom. scale = 1 / 50000 ]

lon 30.01576 lat 49.40569

pdfmap\_20240705\_144643

29.8316\_49.4394\_550.pdf



# UTM: 35 U easting 706.00 km northing 5468.00 km  
 UTM-Grid-width = 1000m