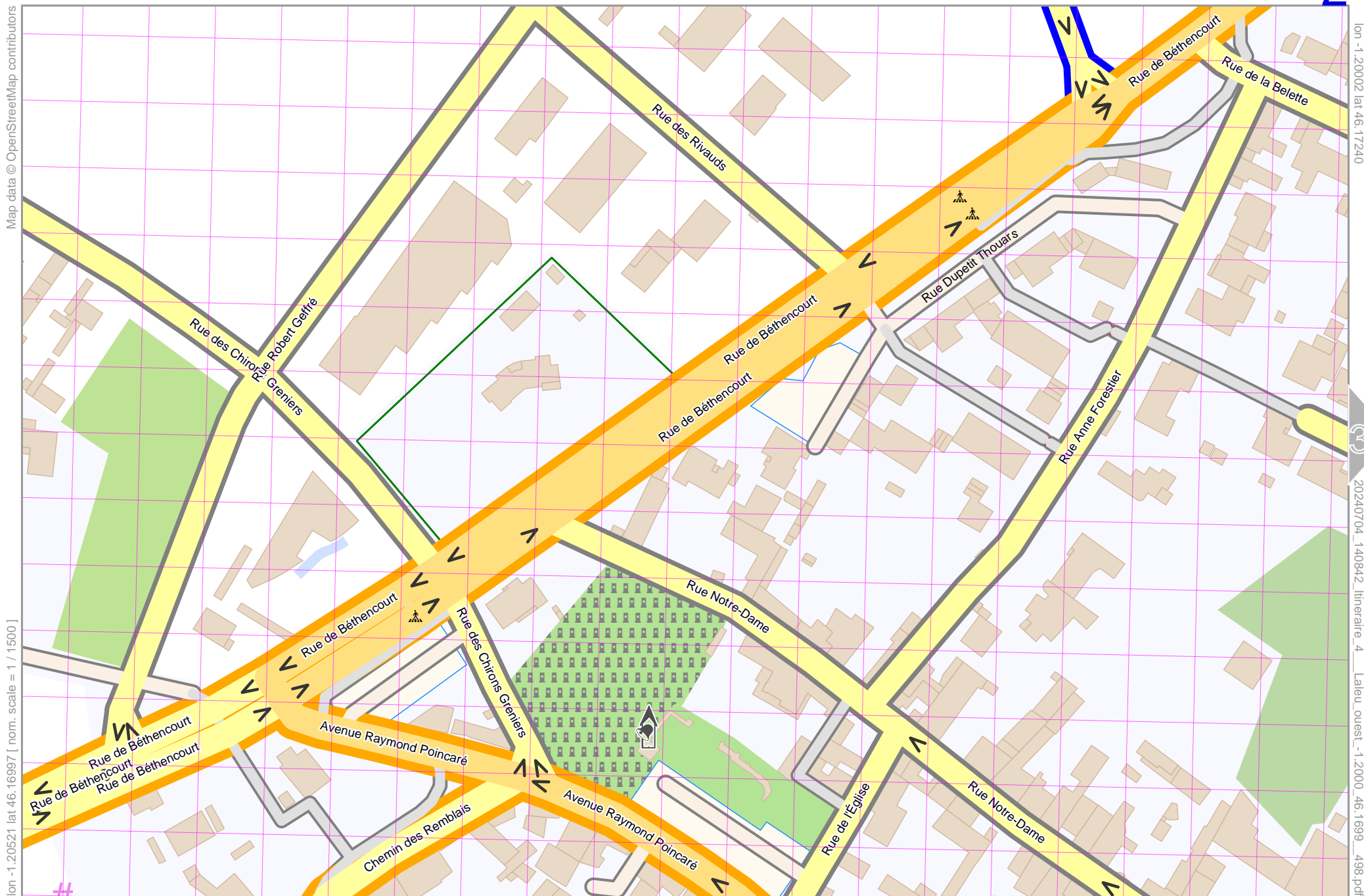


Itinéraire 4 - Laleu ouest



Map data © OpenStreetMap contributors

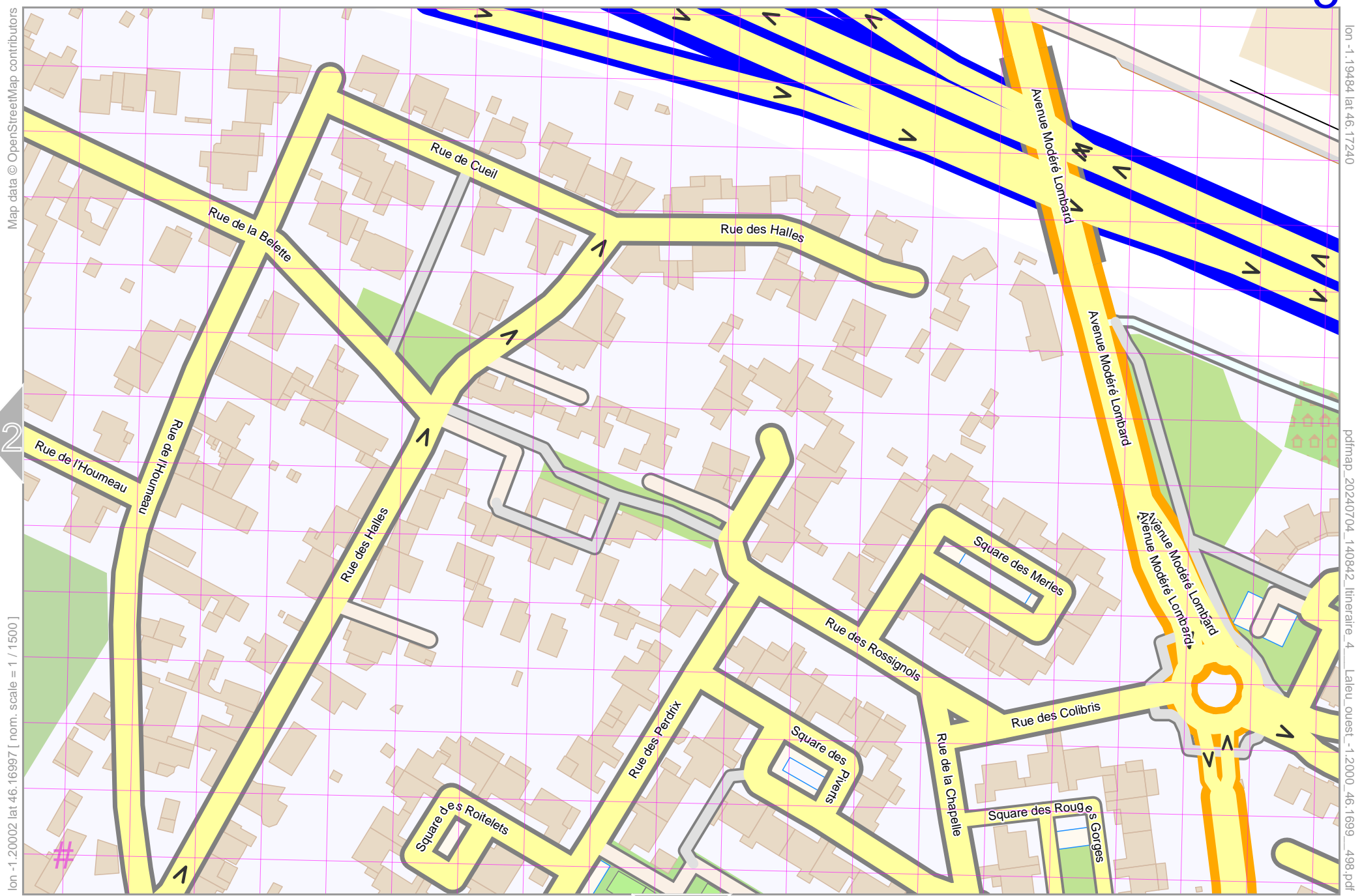
lon -1.20521 lat 46.16997 [nom. scale = 1 / 1500]

lon -1.20002 lat 46.17240

20240704_140842_itineraire_4_Laleu_ouest_-1.2000_46.1699_498.pdf

UTM: 30 T easting 638.56 km northing 5114.50 km
UTM-Grid-width = 20m

Itinéraire 4 - Laleu ouest



Map data © OpenStreetMap contributors

2

lon -1.20002 lat 46.16997 [nom. scale = 1 / 1500]

lon -1.19484 lat 46.17240

pdfmap_20240704_140842_itineraire_4_Laleu_ouest_-1.2000_46.1699_498.pdf

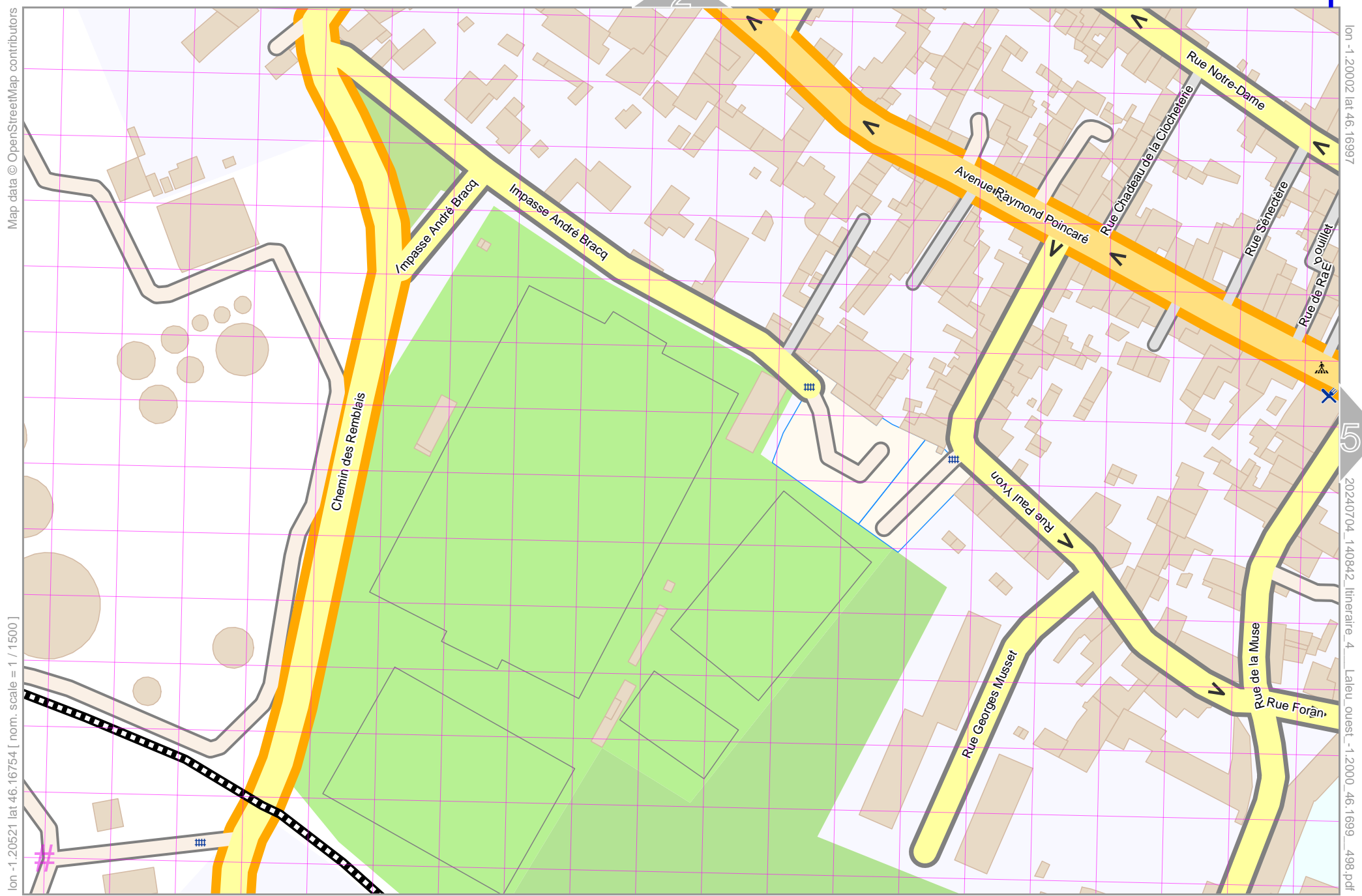
UTM: 30 T easting 638.96 km northing 5114.52 km
UTM-Grid-width = 20m

5

Itinéraire 4 - Laleu ouest

4

top



Map data © OpenStreetMap contributors

lon -1.20521 lat 46.16754 [nom. scale = 1 / 1500]

lon -1.20002 lat 46.16997
20240704_140842_itineraire_4_Laleu_ouest_-1.2000_46.1699_498.pdf

UTM: 30 T easting 638.56 km northing 5114.24 km
UTM-Grid-width = 20m

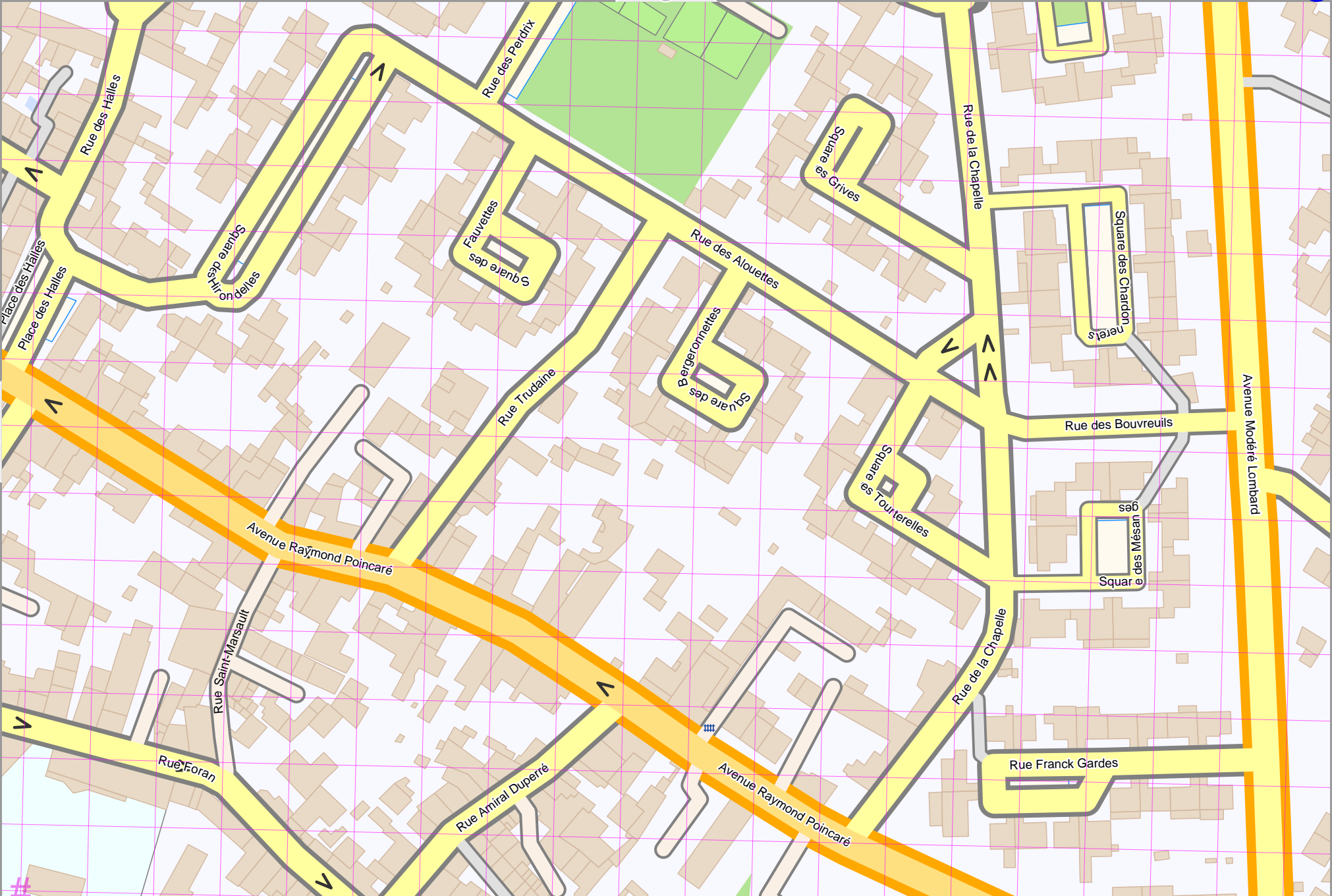
Itinéraire 4 - Laleu ouest

5

top

Map data © OpenStreetMap contributors

lon -1.20002 lat 46.16754 [nom. scale = 1 / 1500]



lon -1.19484 lat 46.16997

pdfmap_20240704_140842_itineraire_4_Laleu_ouest_-1.2000_46.1699_498.pdf

UTM: 30 T easting 638.96 km northing 5114.24 km
UTM-Grid-width = 20m