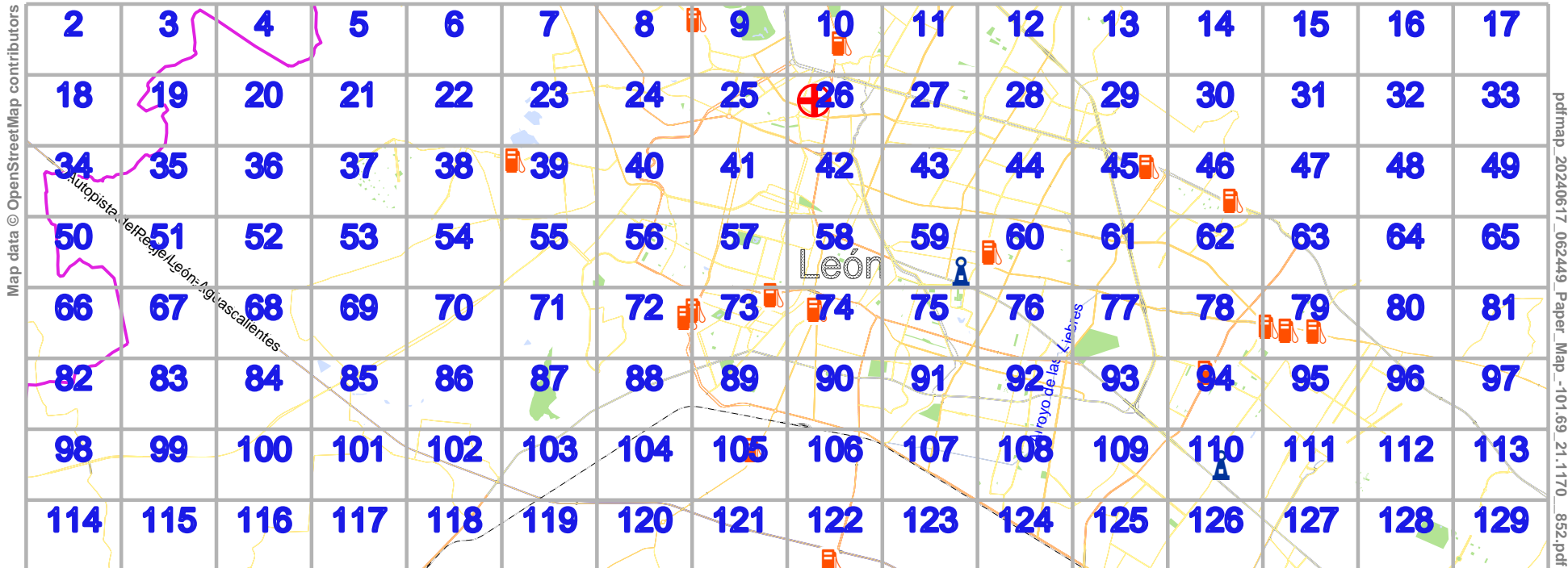


Paper Map

lon -101.54884 lat 21.16740



lon -101.83692 lat 21.06666
[nom. scale = 1 / 120000]

Paper Map

2

top

Map data © OpenStreetMap contributors

lon -101.81891 lat 21.16740

3

pdfmap_20240617_062449_Paper_Map_-101.69_21.1170_852.pdf

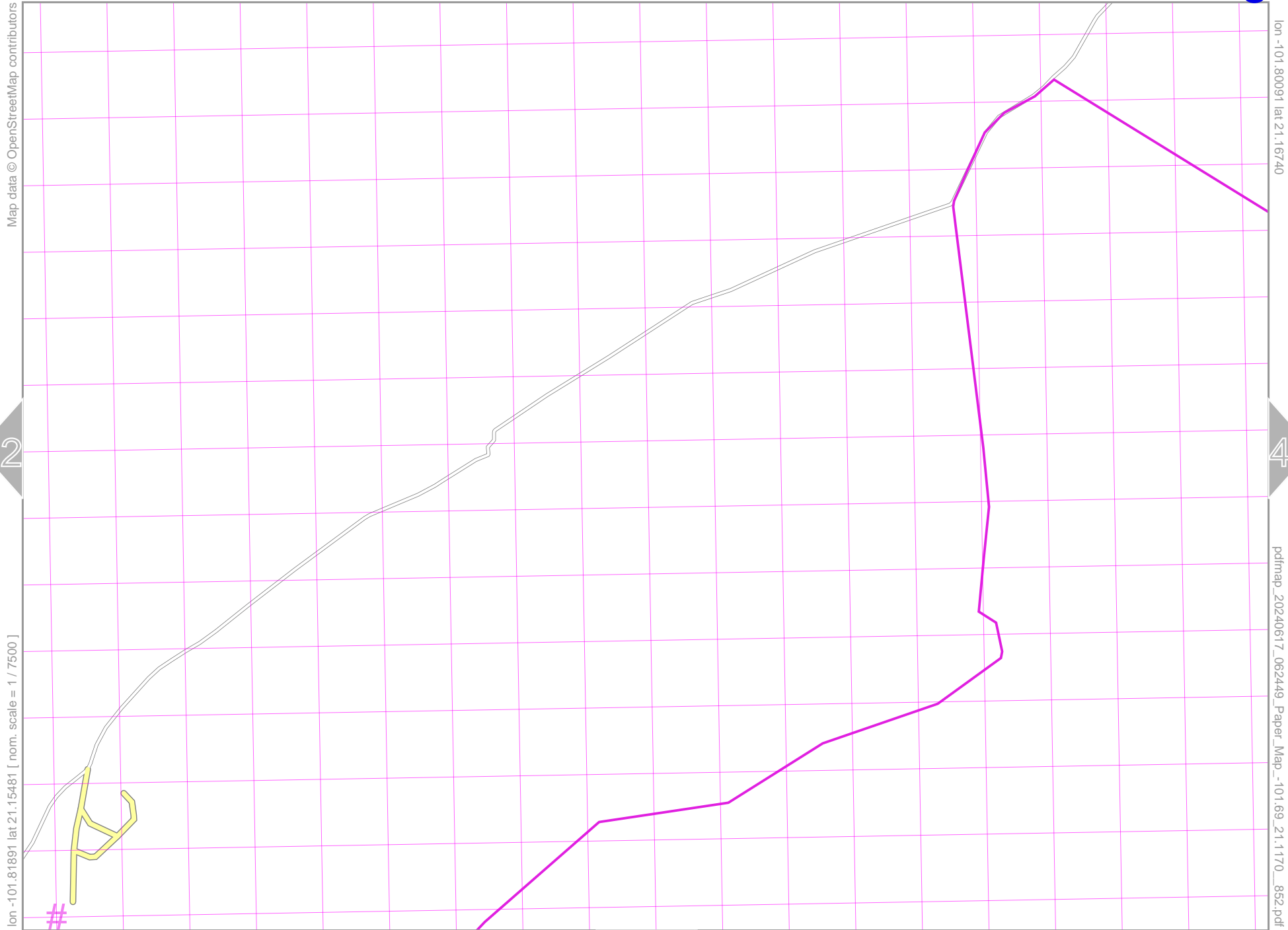
lon -101.83692 lat 21.15481 [nom. scale = 1 / 7500]

#

UTM: 14 Q easting 205.40 km northing 2342.00 km
UTM-Grid-width = 100m

18

Paper Map




2

4

19

Paper Map



Map data © OpenStreetMap contributors

lon -101.78290 lat 21.16740

lon -101.80091 lat 21.15481 [nom. scale = 1 / 7500]


pdfmap_20240617_062449_Paper_Map_-101.69_21.1170_852.pdf

UTM: 14 Q easting 209.20 km northing 2341.90 km
UTM-Grid-width = 100m



#

Paper Map



Map data © OpenStreetMap contributors

lon -101.78290 lat 21.15481 [nom. scale = 1 / 7500]

UTM: 14 Q easting 211.00 km northing 2341.90 km
UTM-Grid-width = 100m

lon -101.78490 lat 21.16740

pdfmap_20240617_062449_Paper_Map_-101.69_21.1170_852.pdf



Paper Map



5

7

22

UTM: 14 Q easting 212.90 km northing 2341.80 km
 UTM-Grid-width = 100m

Paper Map

Map data © OpenStreetMap contributors

lon -101.72889 lat 21.16740



lon -101.74689 lat 21.15481 [nom. scale = 1 / 7500]

pdfmap_20240617_062449_Paper_Map_-101.69_21.1170_852.pdf

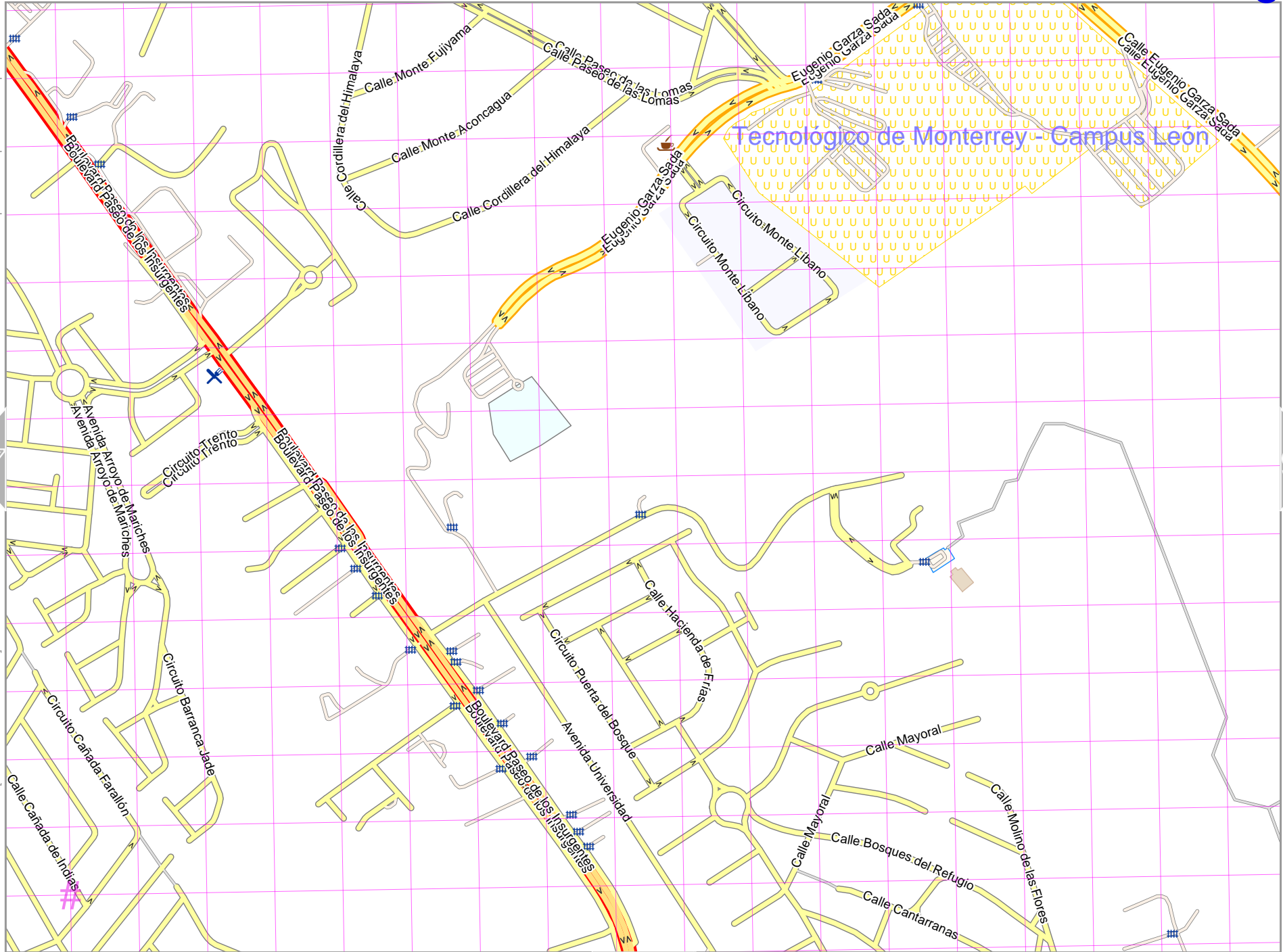
UTM: 14 Q easting 214.80 km northing 2341.80 km
UTM-Grid-width = 100m

23

Paper Map

Map data © OpenStreetMap contributors

lon -101.71088 lat 21.16740



lon -101.72889 lat 21.15481 [nom. scale = 1 / 7500]

pdfmap_20240617_062449_Paper_Map_-101.69_21.1170_852.pdf

UTM: 14 Q easting 216.70 km northing 2341.80 km
UTM-Grid-width = 100m

24

Paper Map

Map data © OpenStreetMap contributors

lon -101.69288 lat 21.16740

lon -101.71088 lat 21.15481 [nom. scale = 1 / 7500]

pdfmap_20240617_062449_Paper_Map_-101.69_21.1170_852.pdf

UTM: 14 Q easting 218.50 km northing 2341.70 km
UTM-Grid-width = 100m

25



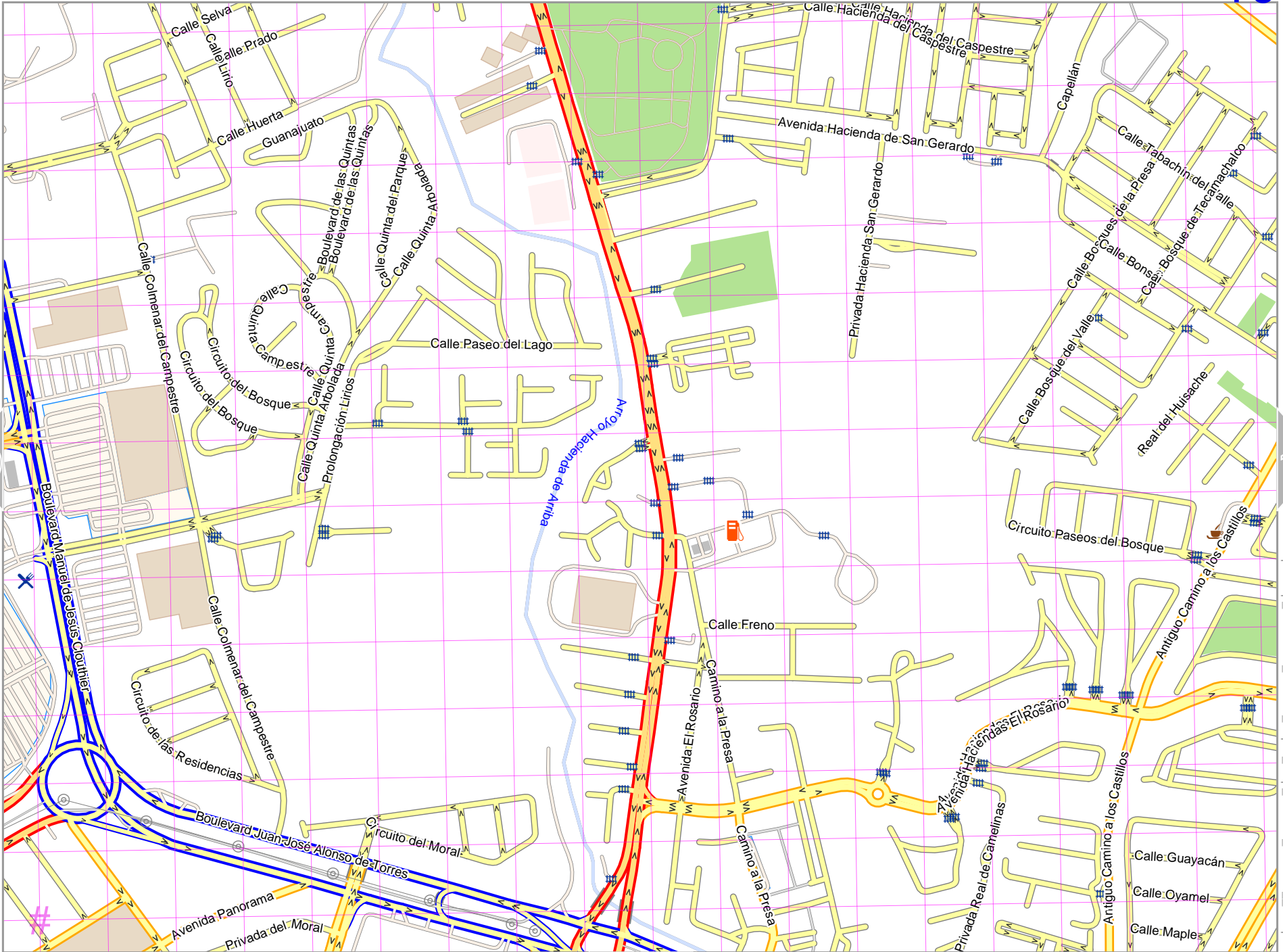
Paper Map

Map data © OpenStreetMap contributors

lon -101.62487 lat 21.16740

lon -101.69288 lat 21.15481 [nom. scale = 1 / 7500]

pdfmap_20240617_062449_Paper_Map_-101.69_21.1170_852.pdf

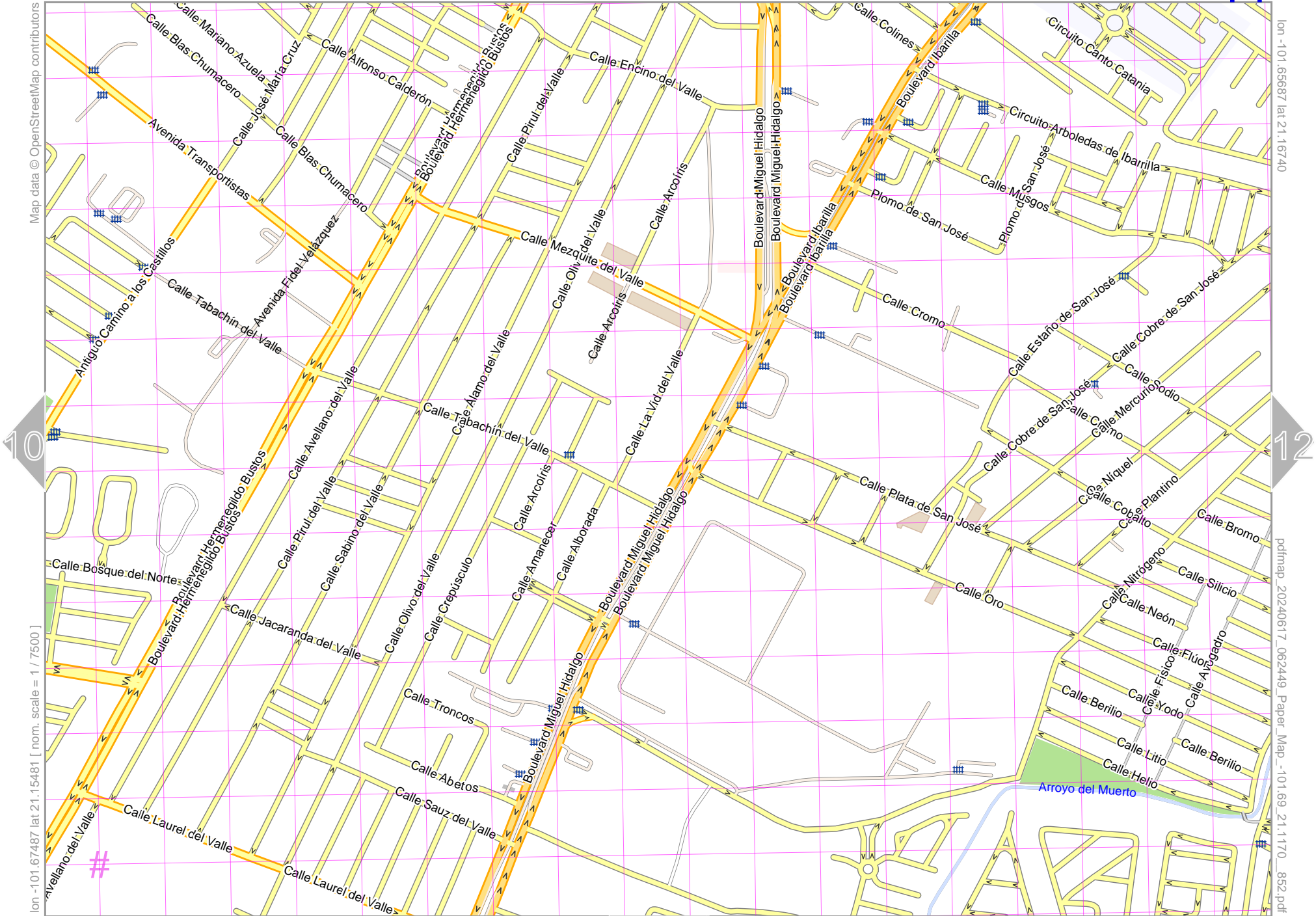


UTM: 14 Q easting 220.40 km northing 2341.70 km
UTM-Grid-width = 100m

Paper Map

Map data © OpenStreetMap contributors

lon -101.65687 lat 21.16740



lon -101.67487 lat 21.15481 [nom. scale = 1 / 7500]

pdfmap_20240617_062449_Paper_Map_-101.69_21.170_852.pdf

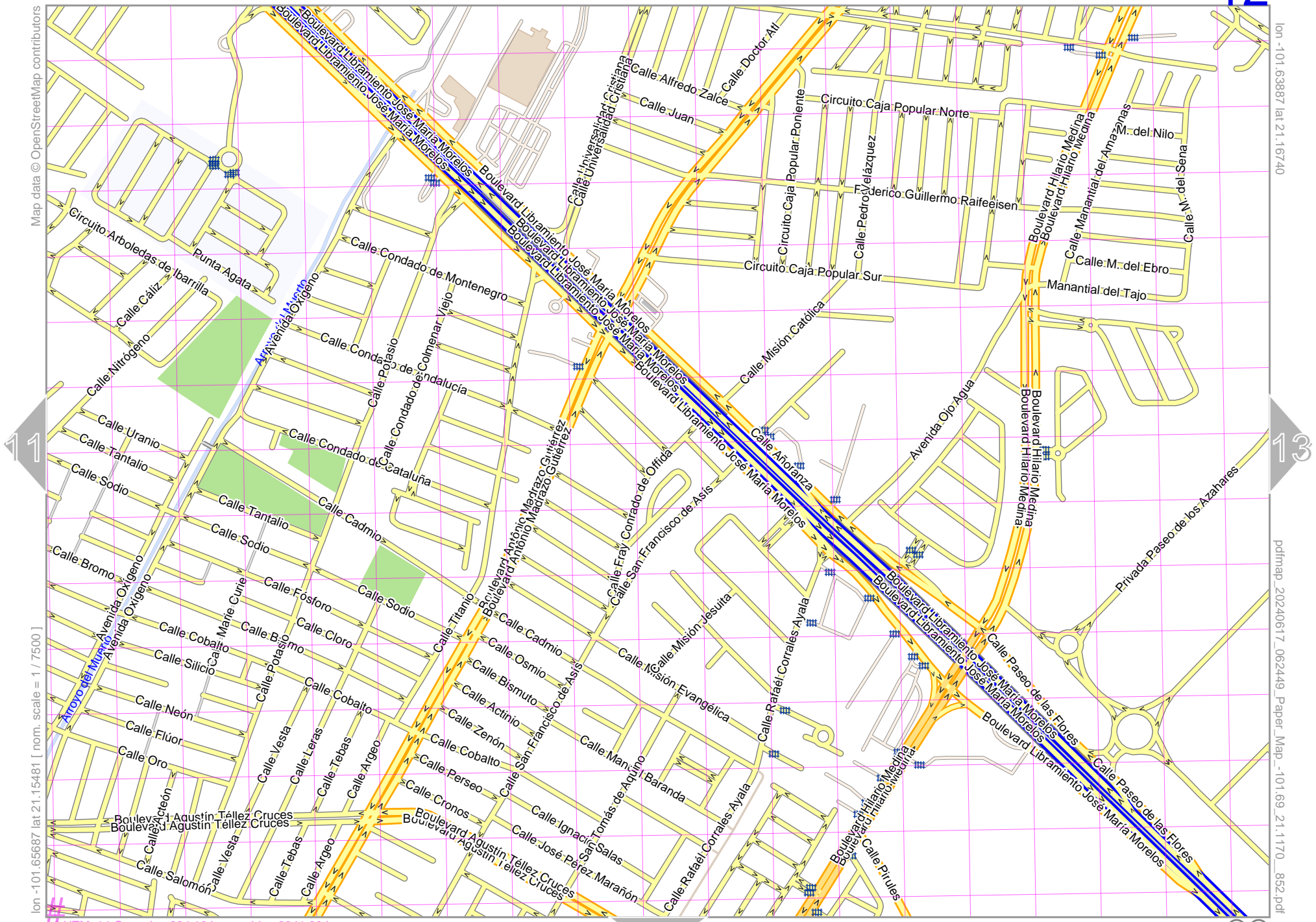
UTM: 14 Q easting 222.30 km northing 2341.70 km
UTM-Grid-width = 100m



Paper Map

Map data © OpenStreetMap contributors

lon -101.63987 lat 21.16740



lon -101.65687 lat 21.15481 [nom. scale = 1 / 7500]

pdfmap_20240617_062449_Paper_Map_-101.69_21.1170_852.pdf

UTM: 14 Q easting 224.10 km northing 2341.60 km
 UTM-Grid-width = 100m

Paper Map

Map data © OpenStreetMap contributors

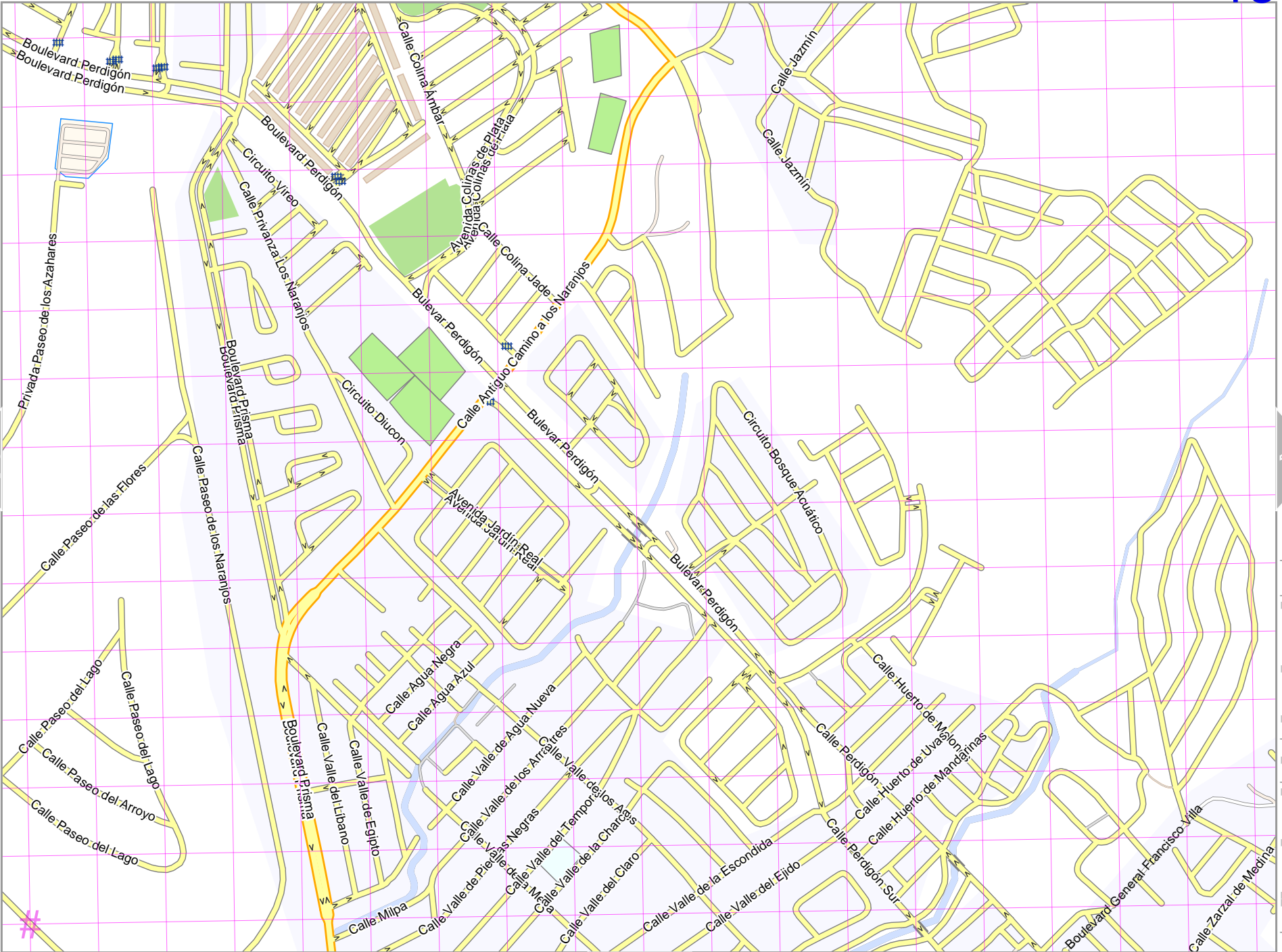
lon -101.62086 lat 21.16740

12

14

lon -101.63887 lat 21.15481 [nom. scale = 1 / 7500]

pdfmap_20240617_062449_Paper_Map_-101.69_21.1170_852.pdf



UTM: 14 Q easting 226.00 km northing 2341.60 km
UTM-Grid-width = 100m

29

Map data © OpenStreetMap contributors

lon -101.60286 lat 21.16740

13

15

lon -101.62086 lat 21.15481 [nom. scale = 1 / 7500]

pdfmap_20240617_062449_Paper_Map_-101.69_21.1170_852.pdf



UTM: 14 Q easting 227.90 km northing 2341.60 km
UTM-Grid-width = 100m

30

Paper Map

15

top

Map data © OpenStreetMap contributors

lon -101.59485 lat 21.16740

14

16

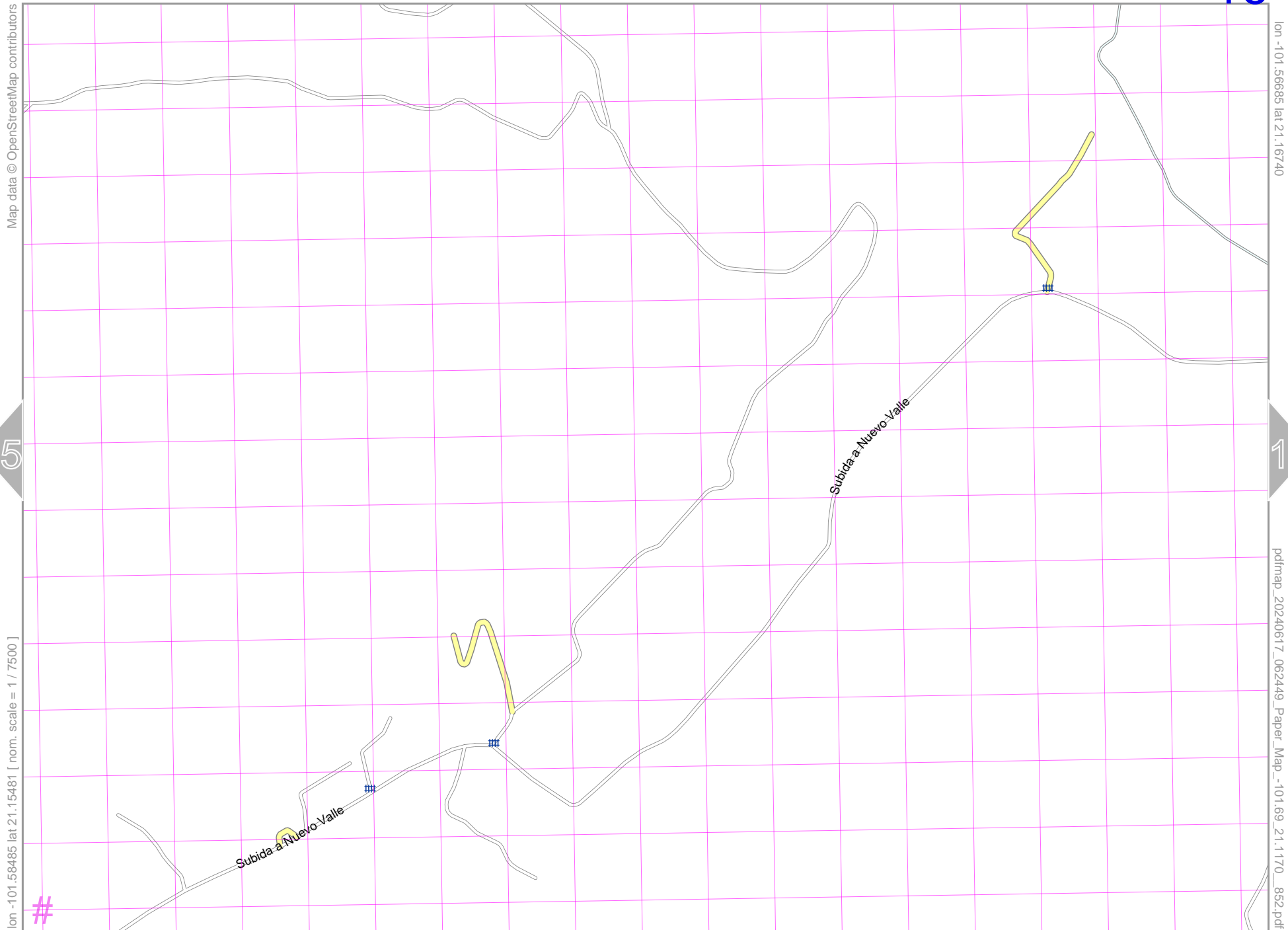
lon -101.60286 lat 21.15481 [nom. scale = 1 / 7500]

pdfmap_20240617_062449_Paper_Map_-101.69_21.1170_852.pdf

UTM: 14 Q easting 229.70 km northing 2341.50 km
UTM-Grid-width = 100m

31

Paper Map



UTM: 14 Q easting 231.60 km northing 2341.50 km
 UTM-Grid-width = 100m

Paper Map

Map data © OpenStreetMap contributors

lon -101.54884 lat 21.16740

pdfmap_20240617_062449_Paper_Map_-101.69_21.1170_852.pdf

Siudad Nueva Valle

16

lon -101.56685 lat 21.15481 [nom. scale = 1 / 7500]

#

UTM: 14 Q easting 233.50 km northing 2341.50 km
UTM-Grid-width = 100m

33

Paper Map

18

top

2

19

34

Map data © OpenStreetMap contributors

lon -101.81891 lat 21.15481

lon -101.83692 lat 21.14221 [nom. scale = 1 / 7500]

pdfmap_20240617_062449_Paper_Map_-101.69_21.1170_852.pdf

UTM: 14 Q easting 205.40 km northing 2340.60 km
UTM-Grid-width = 100m

Paper Map

Map data © OpenStreetMap contributors

lon -101.80091 lat 21.15481

18

20

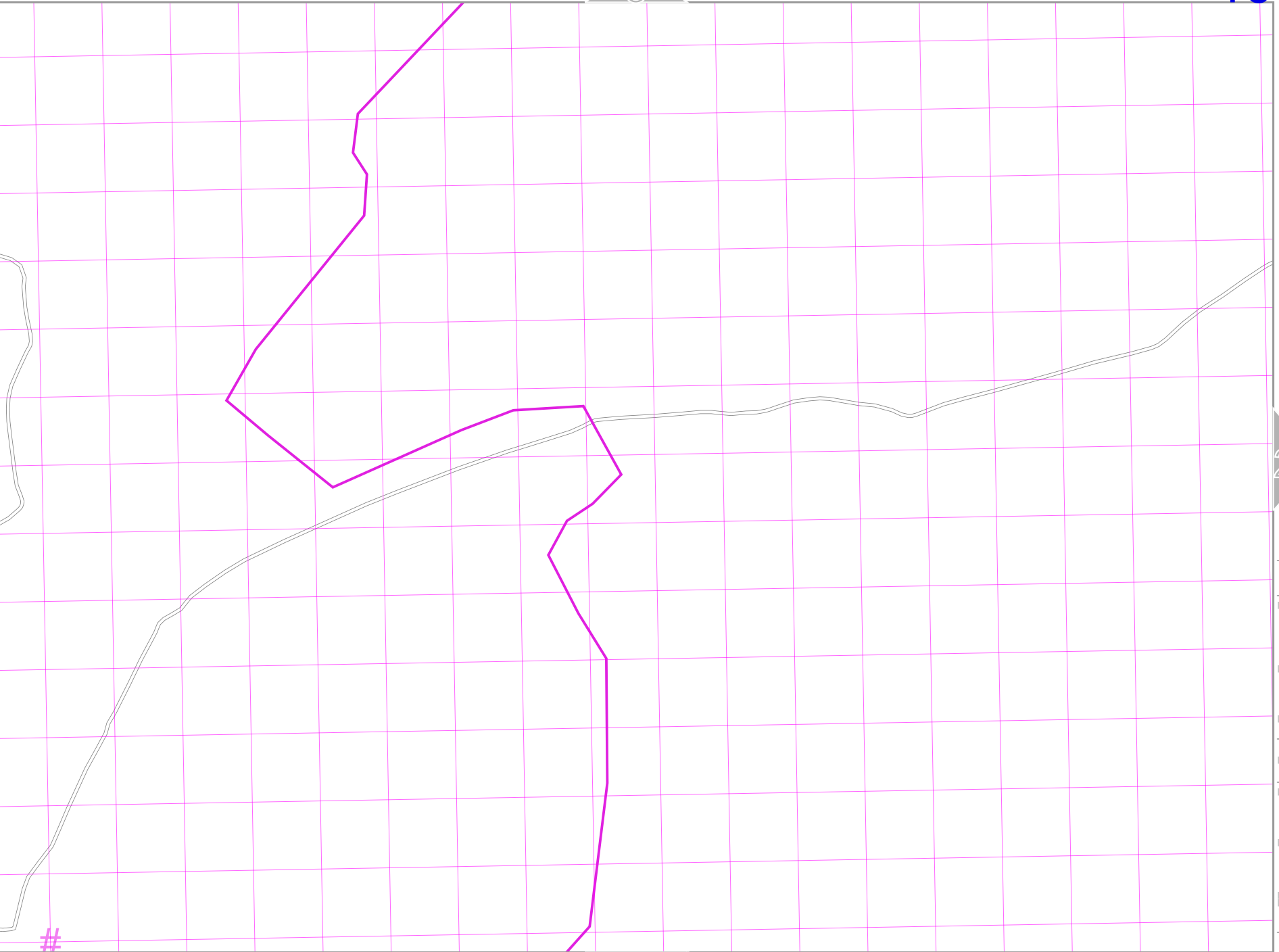
lon -101.81891 lat 21.14221 [nom. scale = 1 / 7500]

pdfmap_20240617_062449_Paper_Map_-101.69_21.1170_852.pdf

#

UTM: 14 Q easting 207.30 km northing 2340.50 km
UTM-Grid-width = 100m

35



Paper Map

Map data © OpenStreetMap contributors

lon -101.78290 lat 21.15481

lon -101.80091 lat 21.14221 [nom. scale = 1 / 7500]

pdfmap_20240617_062449_Paper_Map_-101.69_21.1170_852.pdf

Camino a San José de Malpaso

UTM: 14 Q easting 209.10 km northing 2340.50 km
UTM-Grid-width = 100m



Paper Map

Map data © OpenStreetMap contributors

lon -101.76490 lat 21.15481

20

22

lon -101.78290 lat 21.14221 [nom. scale = 1 / 7500]

pdfmap_20240617_062449_Paper_Map_-101.69_21.1170_852.pdf

UTM: 14 Q easting 211.00 km northing 2340.50 km
UTM-Grid-width = 100m

37



Paper Map

Map data © OpenStreetMap contributors

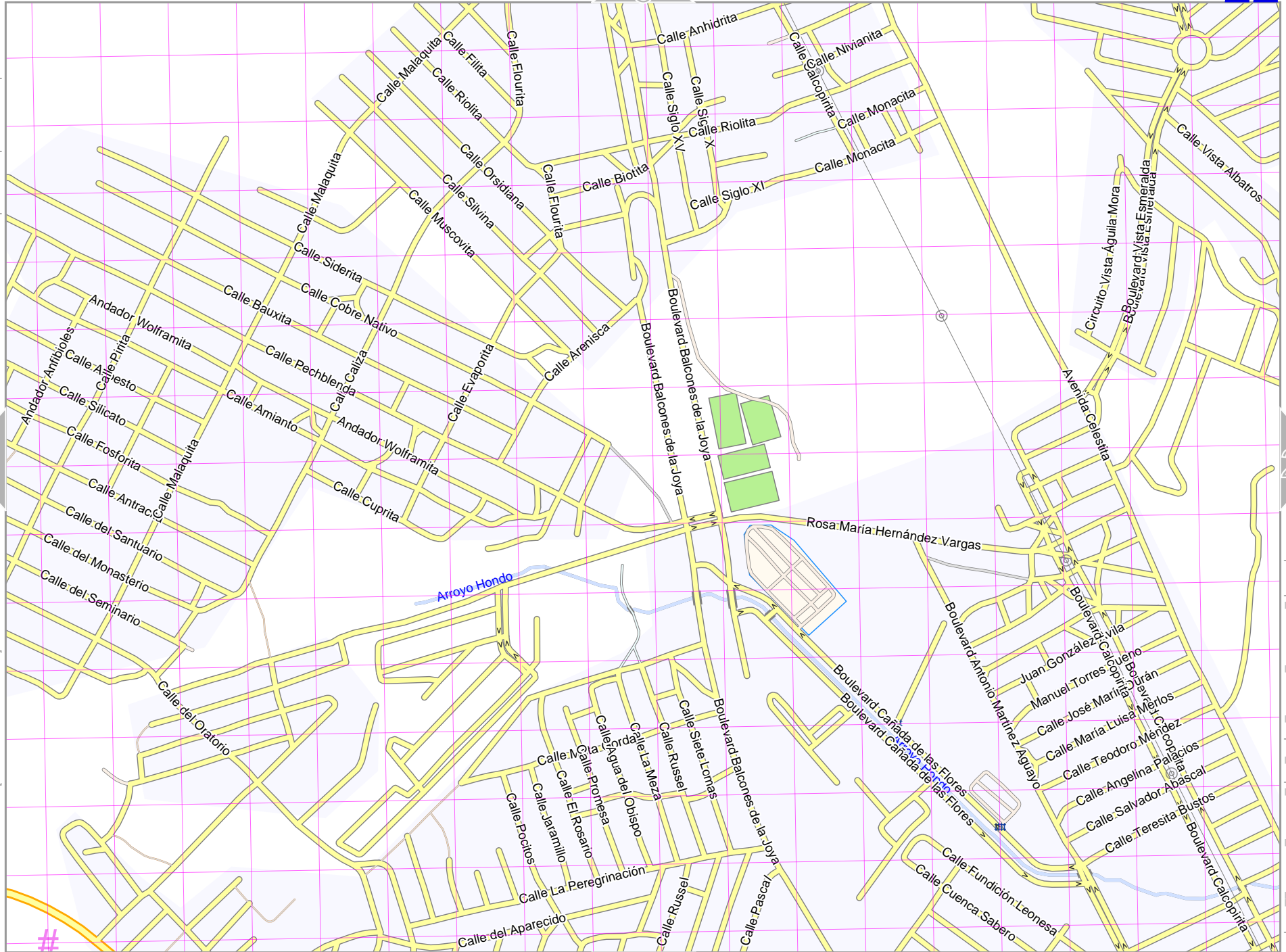
lon -101.74689 lat 21.15481

21

23

lon -101.76490 lat 21.14221 [nom. scale = 1 / 7500]

pdfmap_20240617_062449_Paper_Map_-101.69_21.1170_852.pdf



UTM: 14 Q easting 212.90 km northing 2340.40 km
 UTM-Grid-width = 100m

Paper Map

Map data © OpenStreetMap contributors

lon -101.72889 lat 21.15481

22

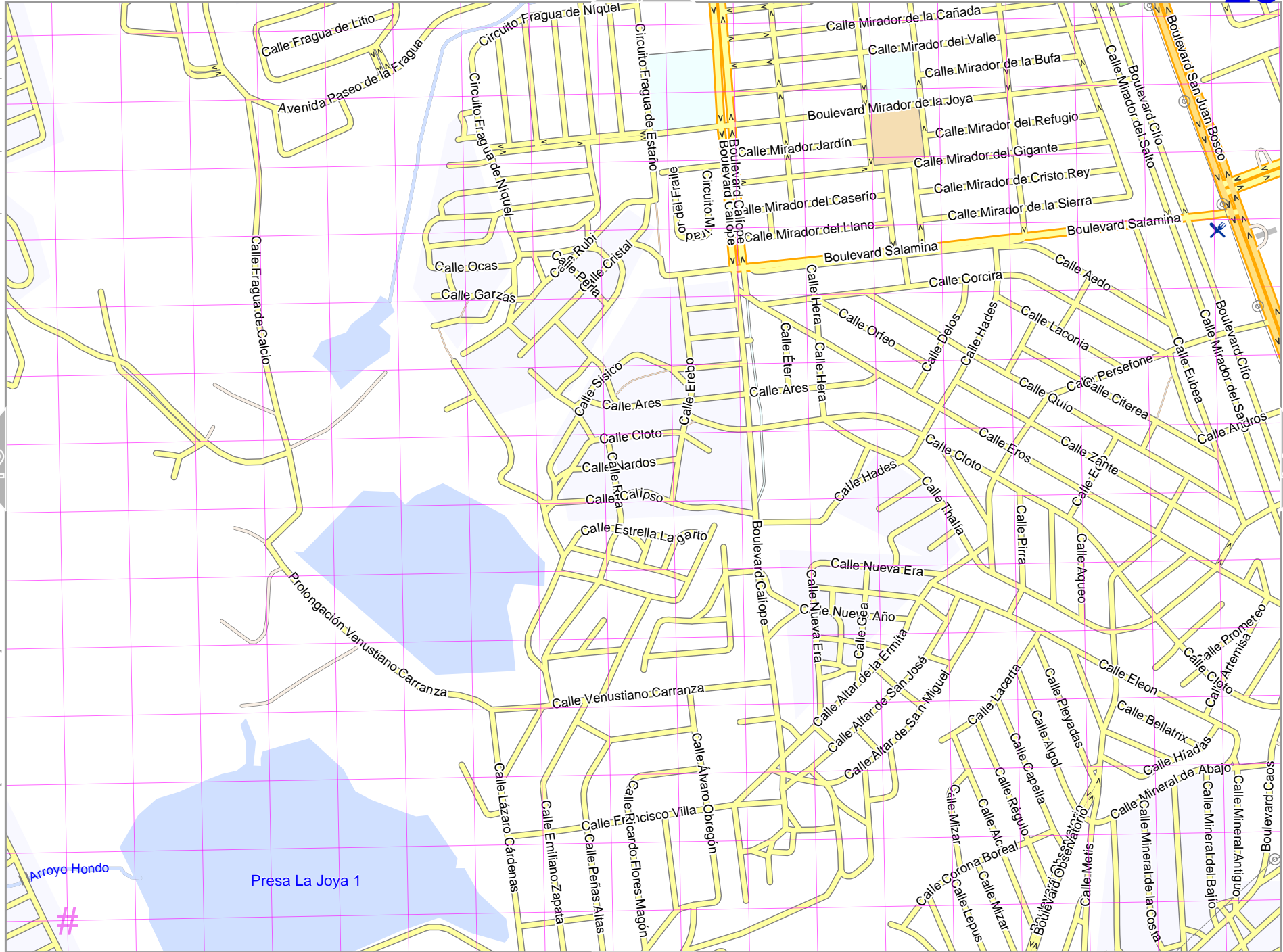
24

lon -101.74688 lat 21.14221 [nom. scale = 1 / 7500]

pdfmap_20240617_062449_Paper_Map_-101.69_21.1170_852.pdf

UTM: 14 Q easting 214.80 km northing 2340.40 km UTM-Grid-width = 100m

39



Paper Map

Map data © OpenStreetMap contributors

lon -101.71088 lat 21.15481

23

25

lon -101.72889 lat 21.14221 [nom. scale = 1 / 7500]

pdfmap_20240617_062449_Paper_Map_-101.69_21.1170_852.pdf

8

40



UTM: 14 Q easting 216.60 km northing 2340.40 km
UTM-Grid-width = 100m

Paper Map

Map data © OpenStreetMap contributors

lon -101.69288 lat 21.15481

24

26

lon -101.71088 lat 21.14221 [nom. scale = 1 / 7500]

pdfmap_20240617_062449_Paper_Map_-101.69_21.1170_852.pdf

UTM: 14 Q easting 218.50 km northing 2340.30 km
UTM-Grid-width = 100m

41



Paper Map

Map data © OpenStreetMap contributors

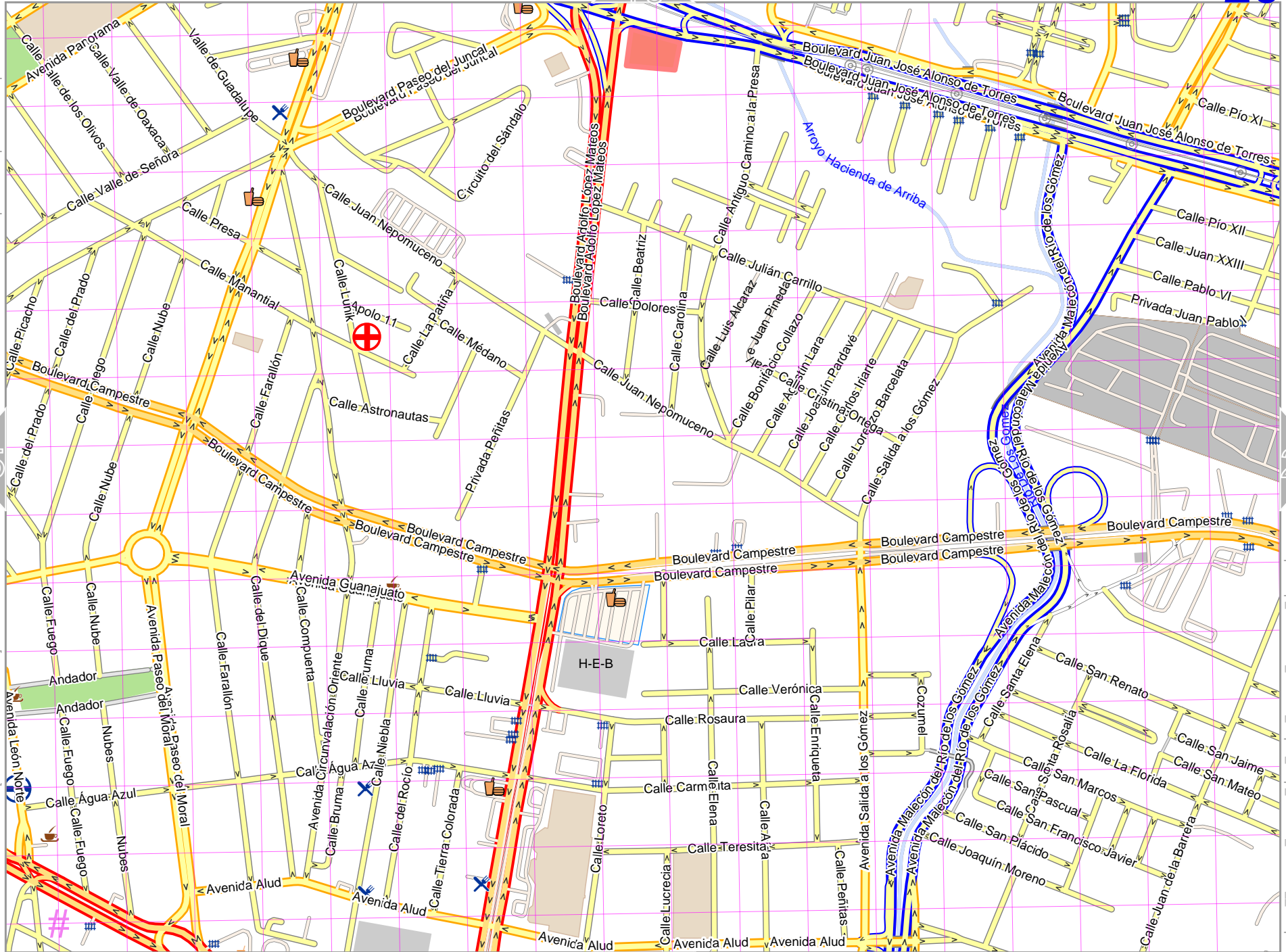
lon -101.627487 lat 21.154181

25

27

lon -101.69288 lat 21.14221 nom. scale = 1 / 75000

pdfmap_20240617_062449_Paper_Map_-101.69_21.1170_852.pdf

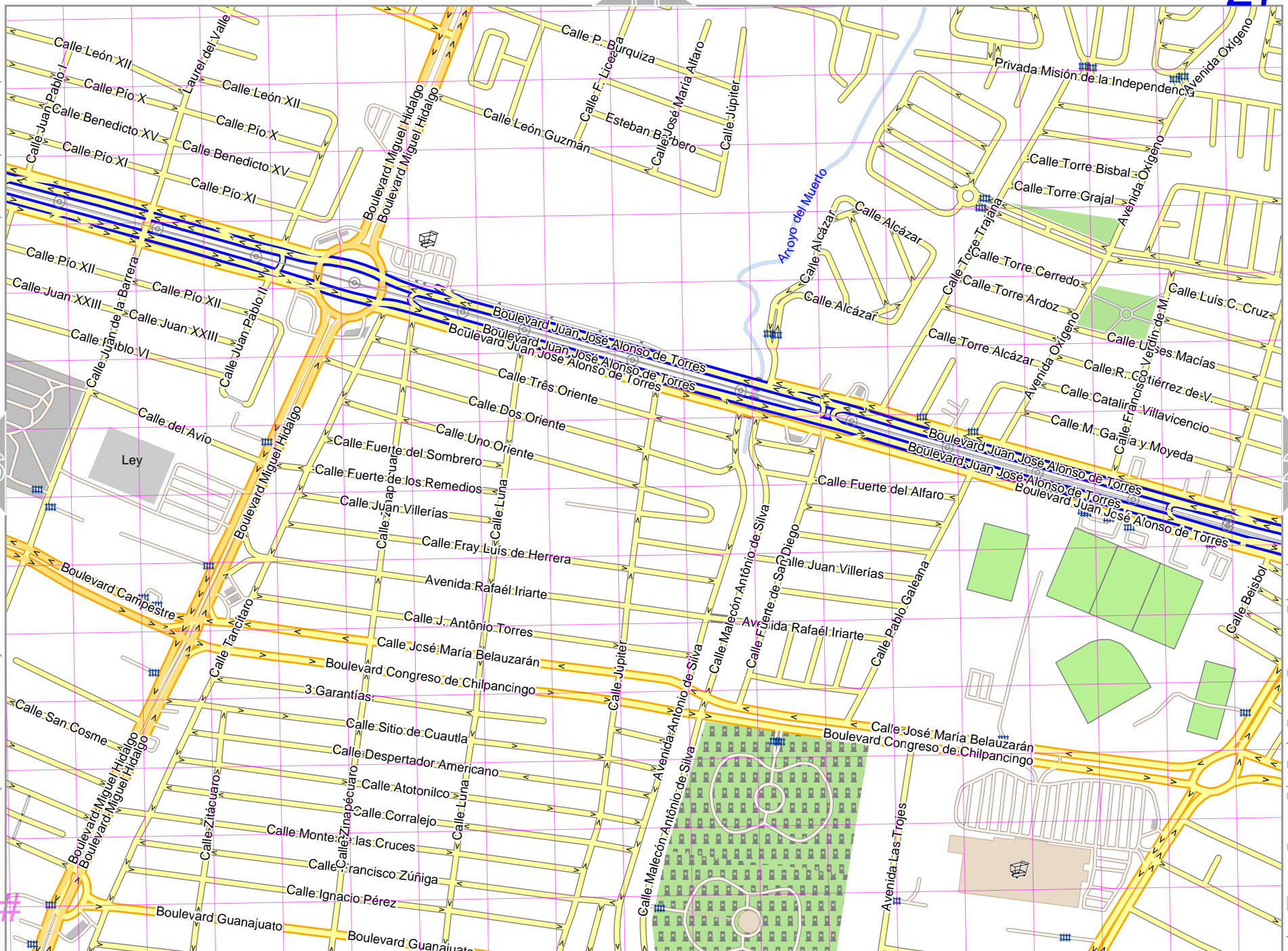


UTM: 14 Q easting 220.40 km northing 2340.30 km
UTM-Grid-width = 100m

Paper Map

Map data © OpenStreetMap contributors
lon -101.67487 lat 21.14221 [nom. scale = 1 / 7500]

lon -101.65587 lat 21.15481
pdfmap_20240617_062449_Paper_Map_-101.69_21.1170_852.pdf

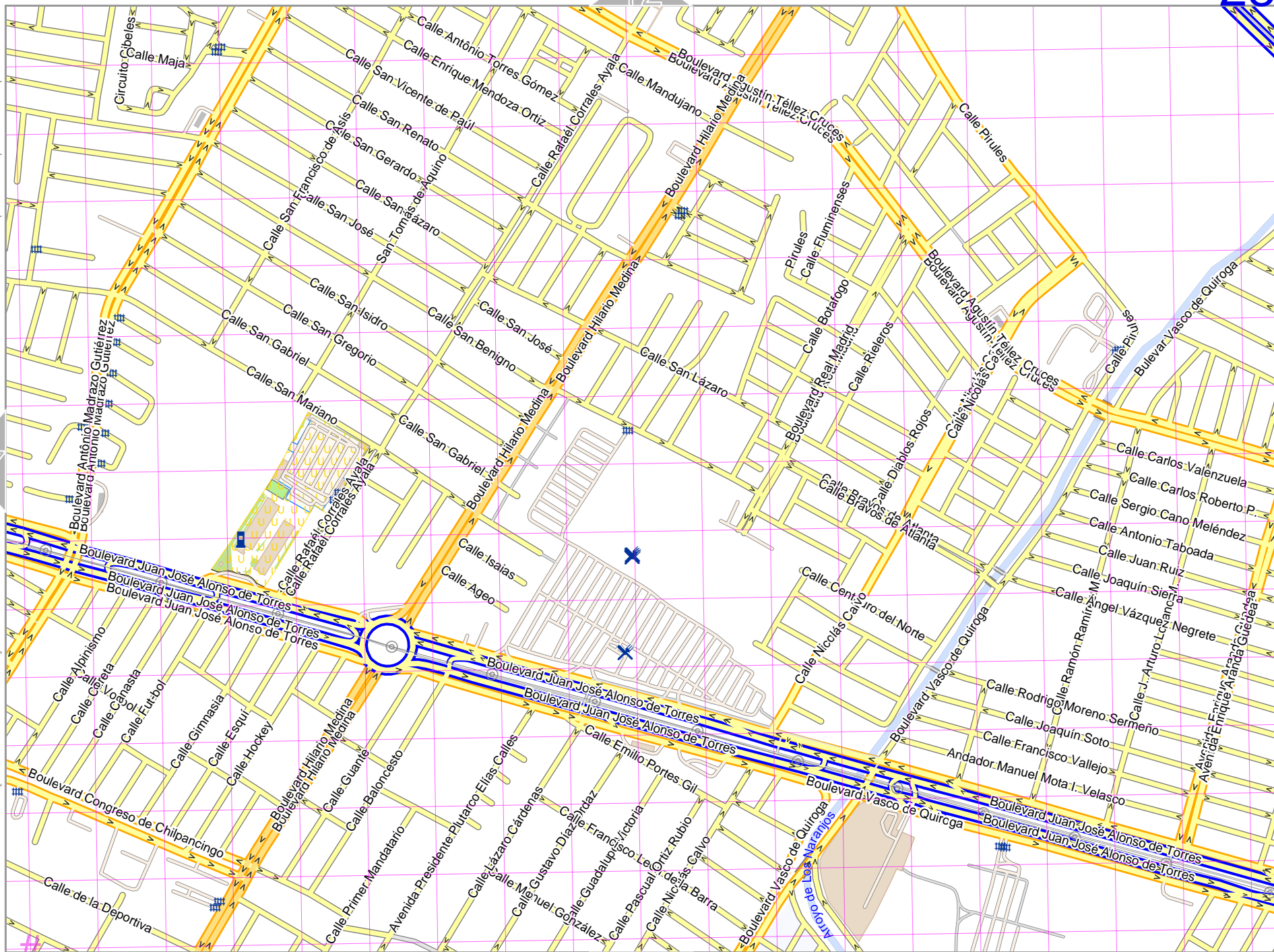


UTM: 14 Q easting 222.20 km northing 2340.30 km
UTM-Grid-width = 100m

Paper Map

Map data © OpenStreetMap contributors

lon -101.65687 lat 21.14221 [nom. scale = 1 / 7500]



UTM: 14 Q easting 224.10 km northing 2340.20 km
 UTM-Grid-width = 100m

Paper Map

13

Map data © OpenStreetMap contributors

lon -101.62086 lat 21.15481

28

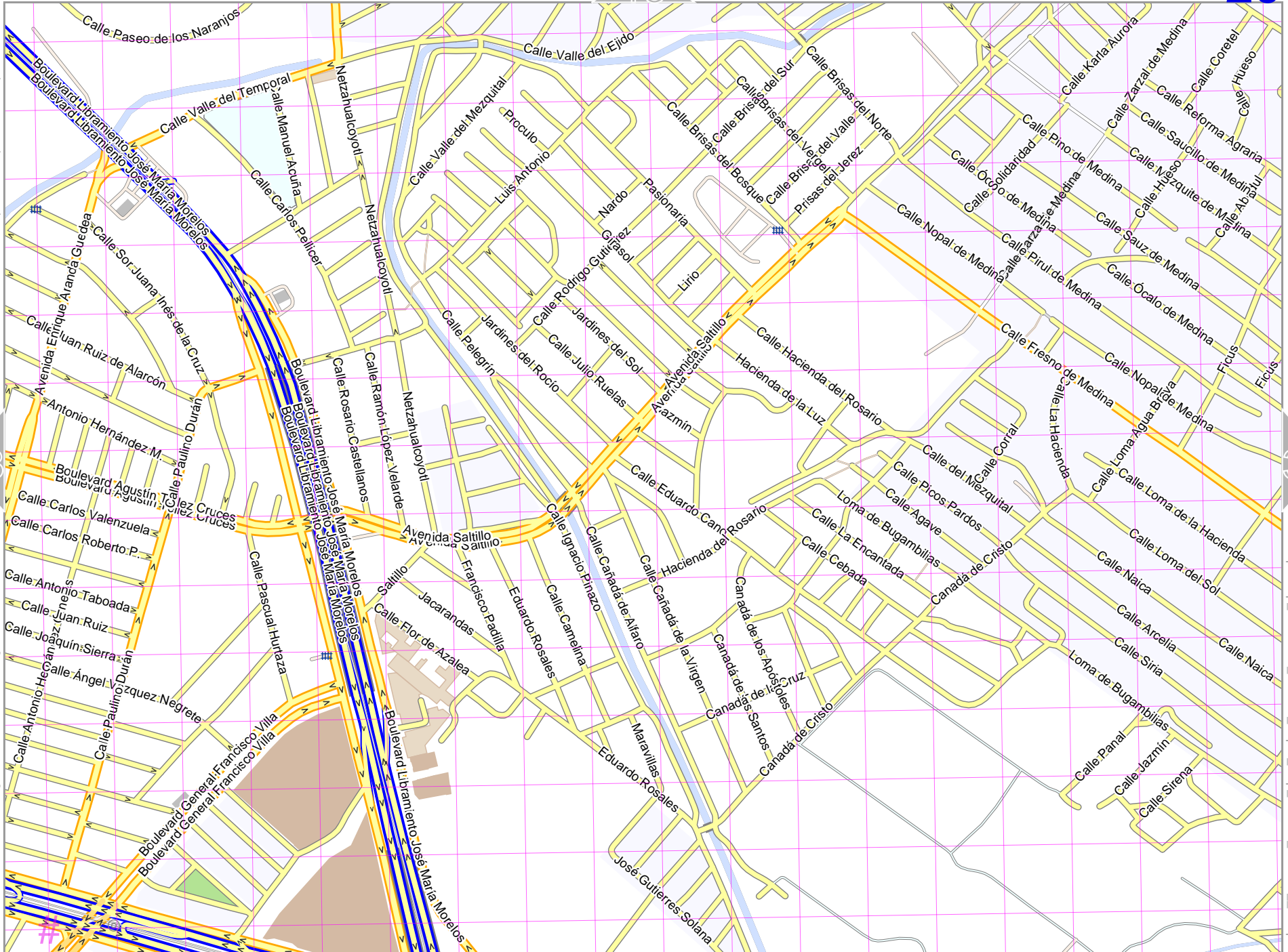
30

lon -101.63887 lat 21.14221 [nom. scale = 1 / 7500]

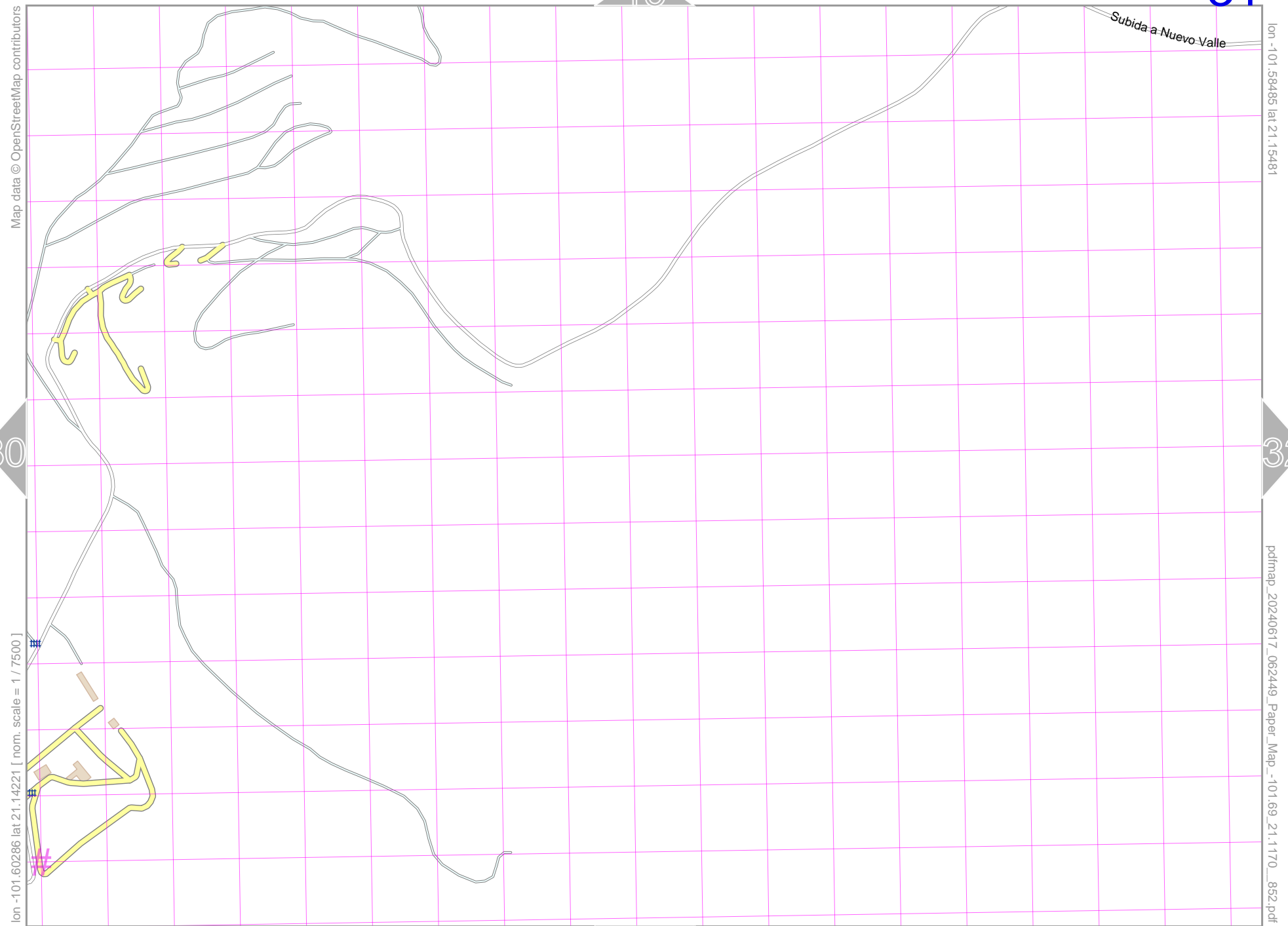
pdfmap_20240617_062449_Paper_Map_-101.69_21.1170_852.pdf

UTM: 14 Q easting 226.00 km northing 2340.20 km
UTM-Grid-width = 100m

45



Paper Map



Map data © OpenStreetMap contributors

lon -101.59485 lat 21.15481

30

32

lon -101.60286 lat 21.14221 [nom. scale = 1 / 7500]

pdfmap_20240617_062449_Paper_Map_-101.69_21.1170_852.pdf

UTM: 14 Q easting 229.70 km northing 2340.20 km
UTM-Grid-width = 100m

Paper Map

32

top

16

Map data © OpenStreetMap contributors

lon -101.56685 lat 21.15481

31

33

lon -101.58485 lat 21.14221 [nom. scale = 1 / 7500]

pdfmap_20240617_062449_Paper_Map_-101.69_21.1170_852.pdf

#

UTM: 14 Q easting 231.60 km northing 2340.10 km
UTM-Grid-width = 100m

48

Paper Map

33

lon -101.54884 lat 21.15481

pdfmap_20240617_062449_Paper_Map_-101.69_21.1170_852.pdf

Map data © OpenStreetMap contributors

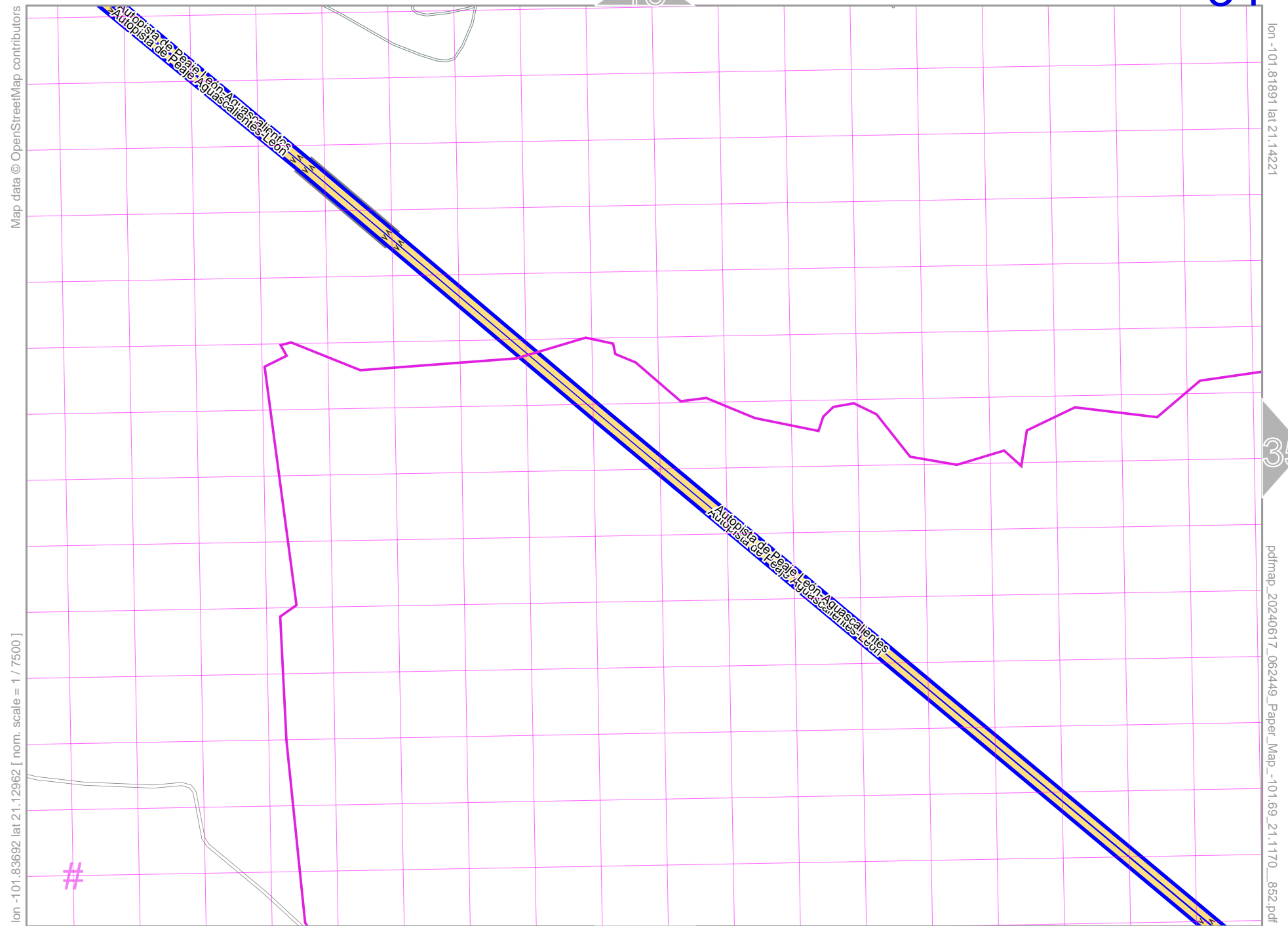
32

lon -101.56685 lat 21.14221 [nom. scale = 1 / 7500]

#

UTM: 14 Q easting 233.50 km northing 2340.10 km
UTM-Grid-width = 100m

49



Map data © OpenStreetMap contributors

lon -101.81891 lat 21.14221

pdfmap_20240617_062449_Paper_Map_-101.69_21.1170_852.pdf

lon -101.83692 lat 21.12962 [nom. scale = 1 / 7500]

#

UTM: 14 Q easting 205.40 km northing 2339.20 km
UTM-Grid-width = 100m

Paper Map

19

34

36



Map data © OpenStreetMap contributors

lon -101.80091 lat 21.14221

[lon -101.81891 lat 21.12962 | nom. scale = 1 / 7500]

pdfmap_20240617_062449_Paper_Map_-101.69_21.1170_852.pdf

UTM: 14 Q easting 207.20 km northing 2339.10 km
UTM-Grid-width = 100m

51

Paper Map

20

Map data © OpenStreetMap contributors

lon -101.78290 lat 21.14221

35

37

lon -101.80091 lat 21.12962 [nom. scale = 1 / 7500]

pdfmap_20240617_062449_Paper_Map_-101.69_21.1170_852.pdf

#

UTM: 14 Q easting 209.10 km northing 2339.10 km
UTM-Grid-width = 100m

52

Map data © OpenStreetMap contributors

lon -101.76490 lat 21.14221

lon -101.78290 lat 21.12962 [nom. scale = 1 / 7500]

pdfmap_20240617_062449_Paper_Map_-101.69_21.1170_852.pdf

#

UTM: 14 Q easting 211.00 km northing 2339.10 km
UTM-Grid-width = 100m



Paper Map

22

Map data © OpenStreetMap contributors

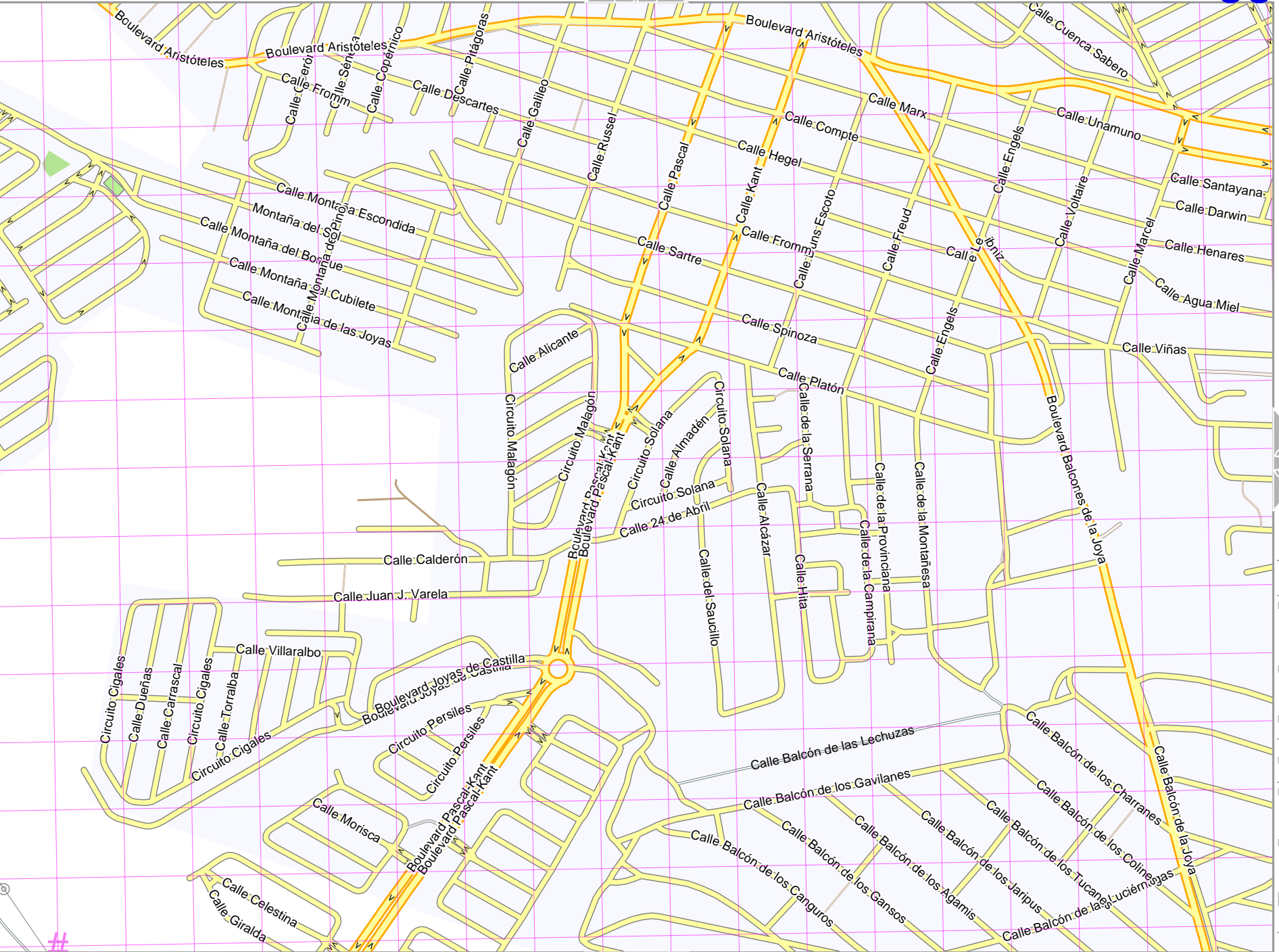
lon -101.74689 lat 21.14221

37

39

lon -101.76490 lat 21.12962 [nom. scale = 1 / 7500]

pdfmap_20240617_062449_Paper_Map_-101.69_21.1170_852.pdf



UTM: 14 Q easting 212.90 km northing 2339.00 km
 UTM-Grid-width = 100m

54

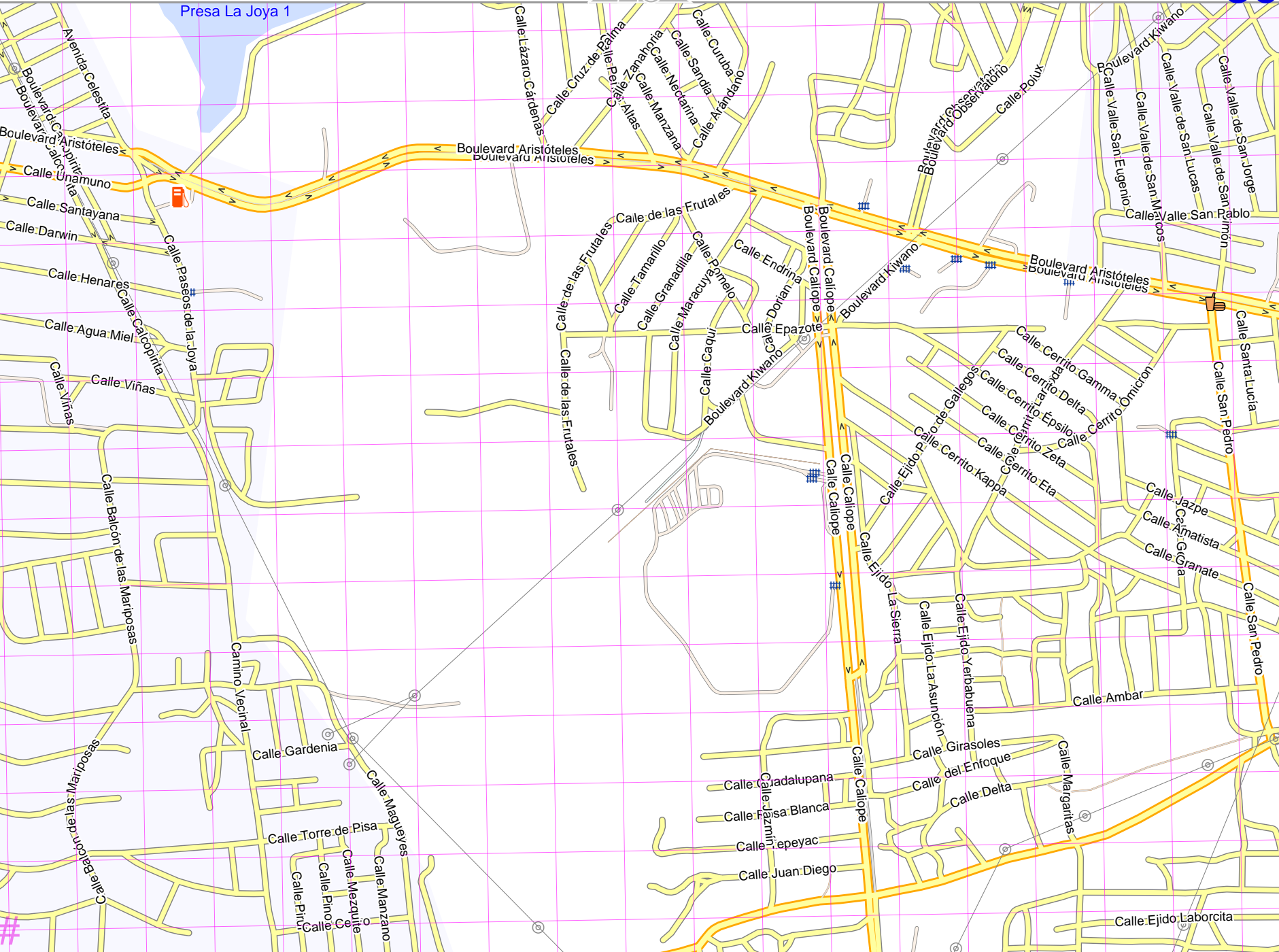
Paper Map

lon -101.72889 lat 21.14221

Map data © OpenStreetMap contributors

Presa La Joya 1

lon -101.74688 lat 21.12962 nom. scale = 1 / 7500



UTM: 14 Q easting 214.70 km northing 2339.00 km
UTM-Grid-width = 100m

pdfmap_20240617_062449_Paper_Map_-101.69_21.1170_852.pdf

Paper Map



Map data © OpenStreetMap contributors
 lon -101.72889 lat 21.12962 [nom. scale = 1 / 7500]

lon -101.71088 lat 21.14221
 pdfmap_20240617_062449_Paper_Map_-101.69_21.1170_852.pdf

UTM: 14 Q easting 216.60 km northing 2339.00 km
 UTM-Grid-width = 100m

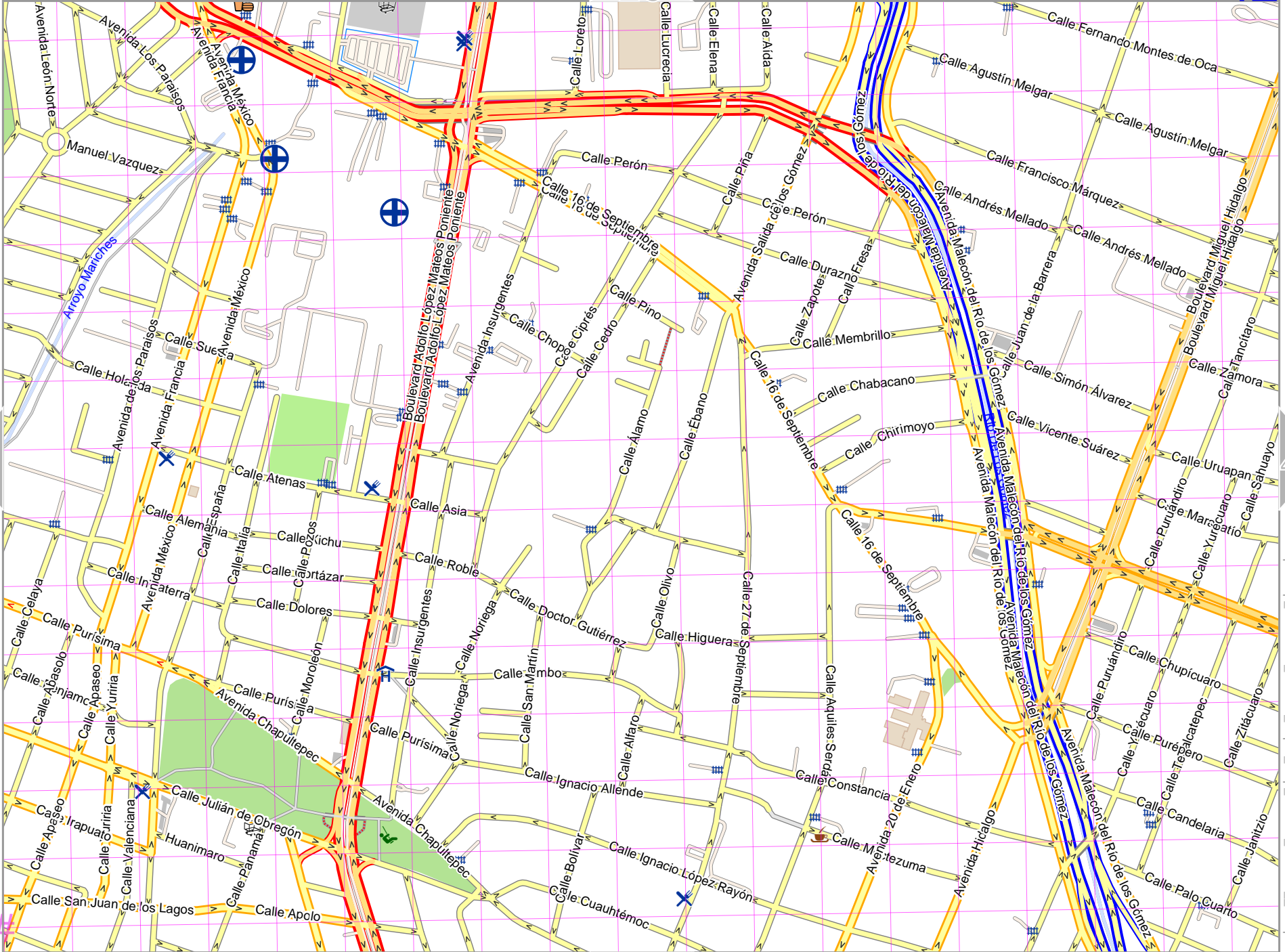
Paper Map

Map data © OpenStreetMap contributors

lon -101.67487 lat 21.14221

lon -101.69288 lat 21.12962 [nom. scale = 1 / 7500]

pdfmap_20240617_062449_Paper_Map_-101.69_21.1170_852.pdf



UTM: 14 Q easting 220.30 km northing 2338.90 km
 UTM-Grid-width = 100m

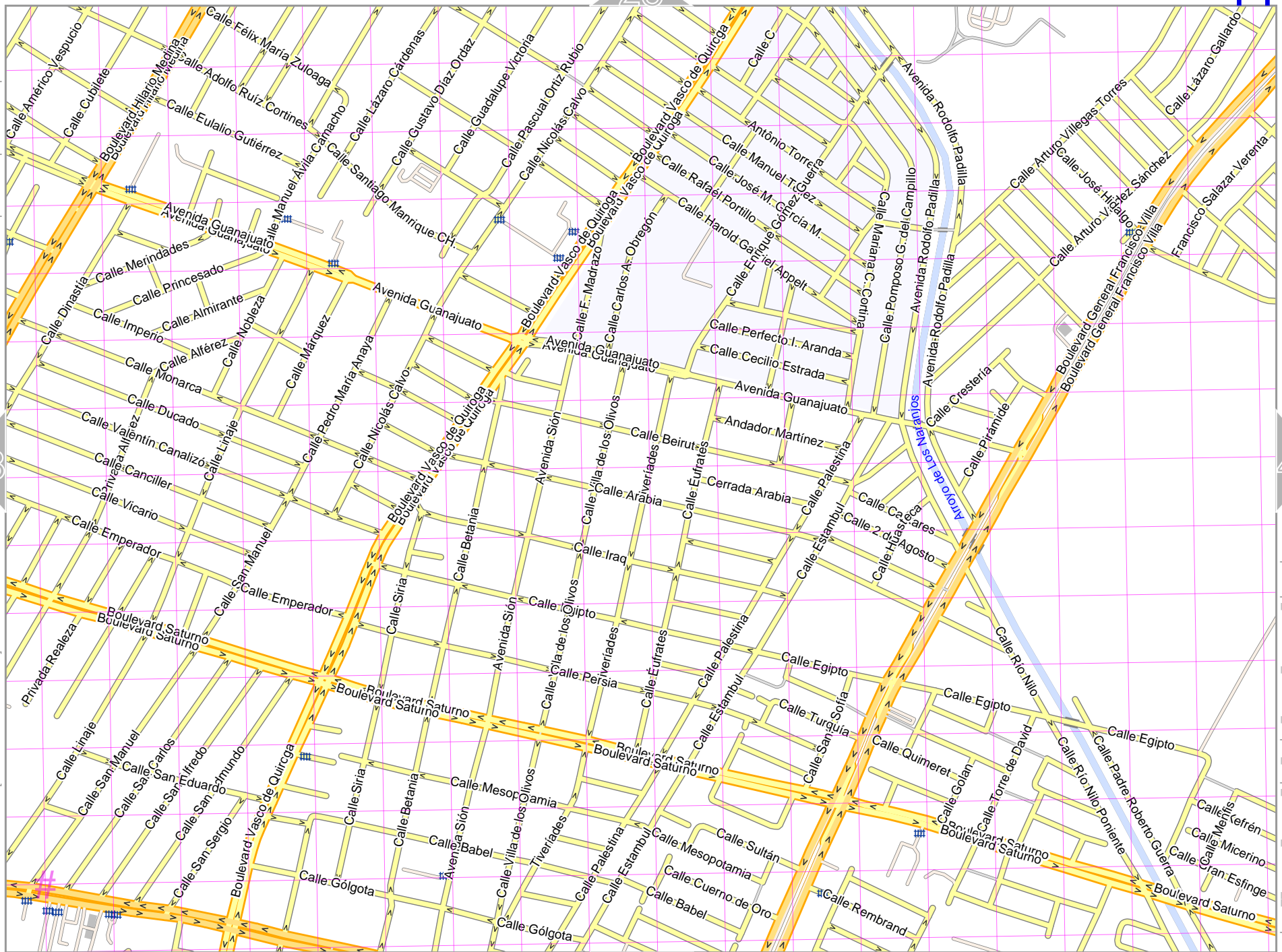
Paper Map

Map data © OpenStreetMap contributors

lon -101.63987 lat 21.14221

lon -101.65687 lat 21.12962 [nom. scale = 1 / 7500]

pdfmap_20240617_062449_Paper_Map_-101.69_21.1170_852.pdf



UTM: 14 Q easting 224.10 km northing 2338.90 km
 UTM-Grid-width = 100m

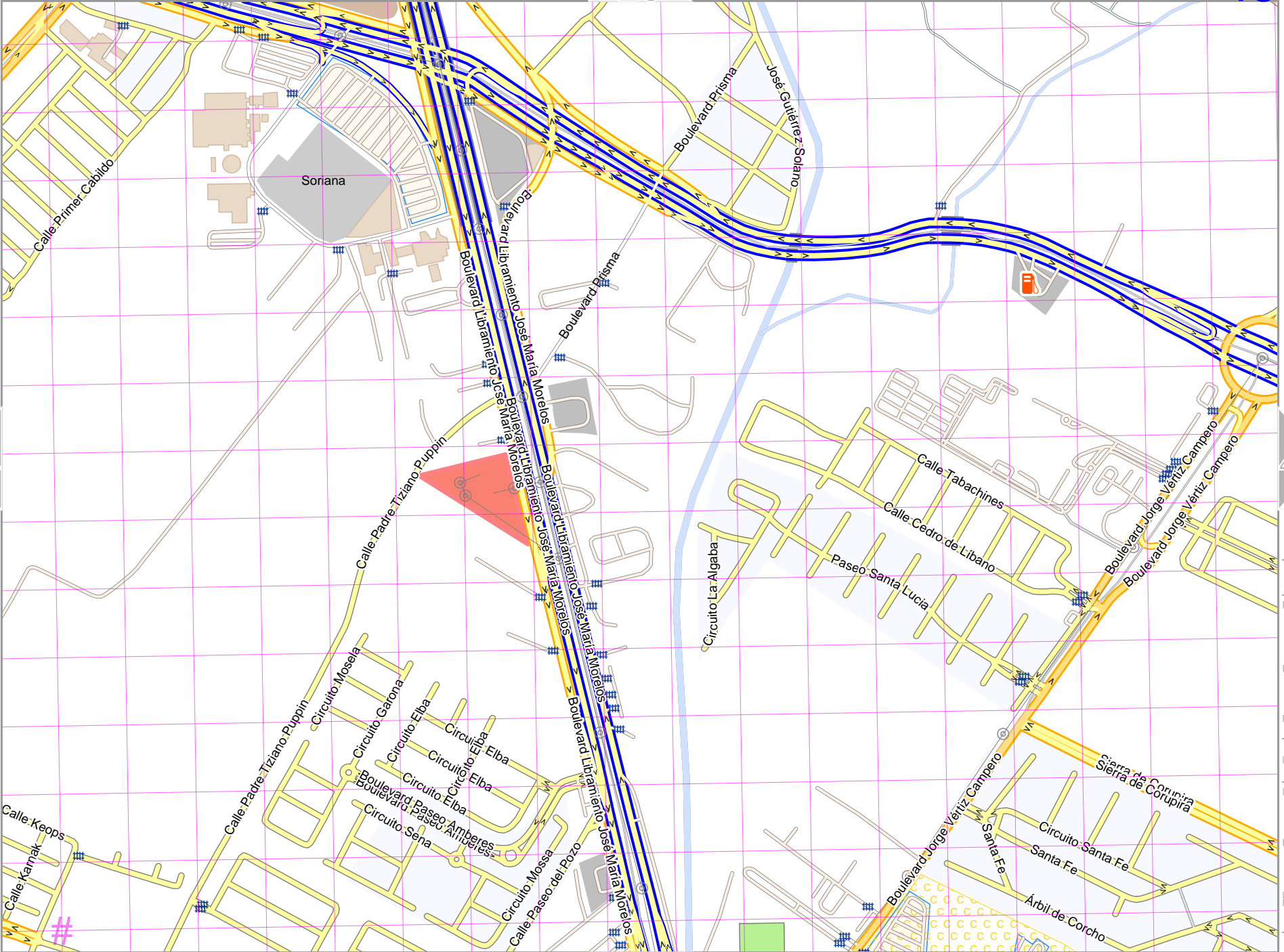
Map data © OpenStreetMap contributors

lon -101.62086 lat 21.14221

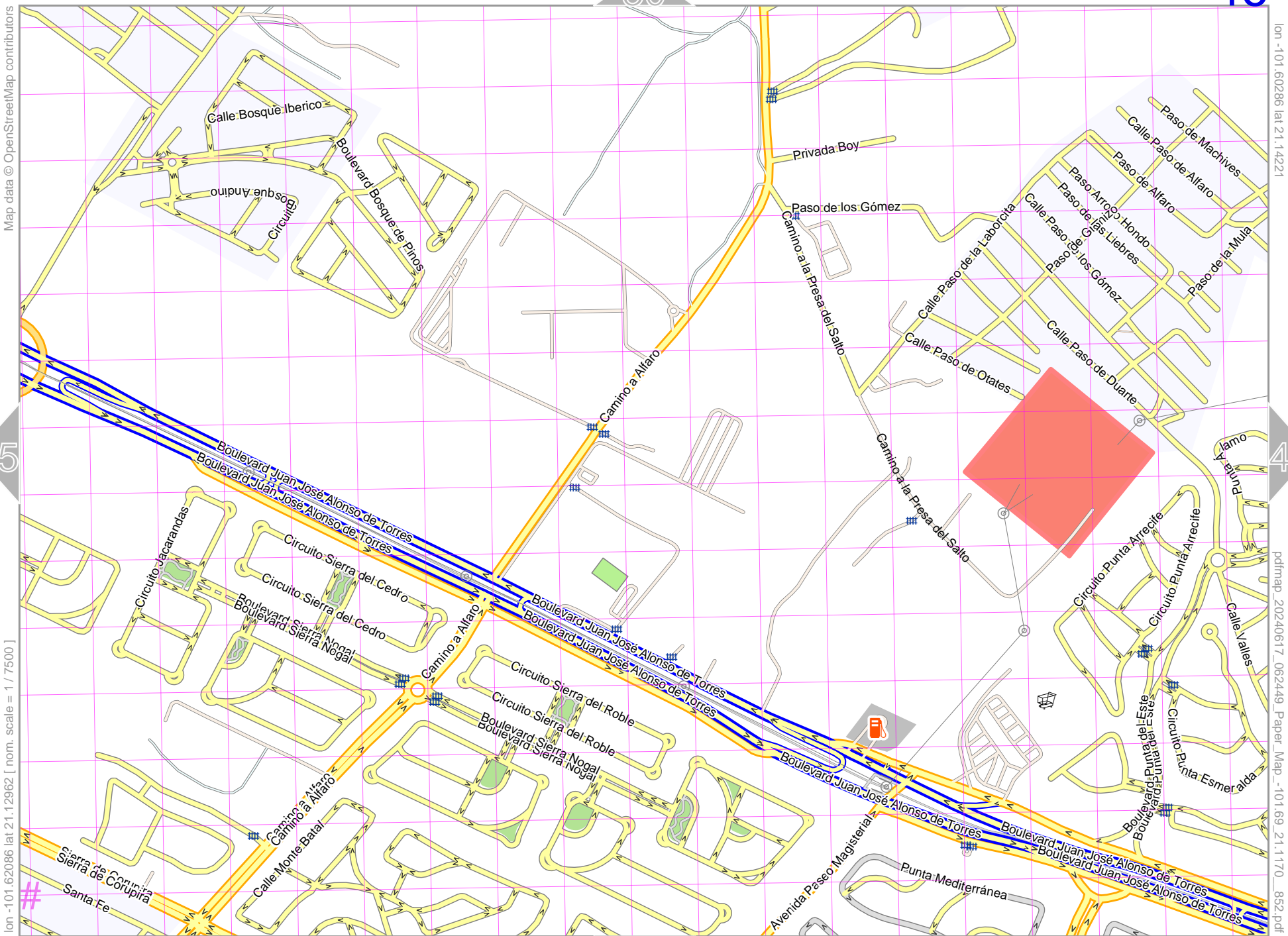
pdfmap_20240617_062449_Paper_Map_-101.69_21.1170_852.pdf

44

lon -101.63887 lat 21.12962 [nom. scale = 1 / 7500]



UTM: 14 Q easting 226.00 km northing 2338.80 km
UTM-Grid-width = 100m



Map data © OpenStreetMap contributors

lon -101.59485 lat 21.14221

46

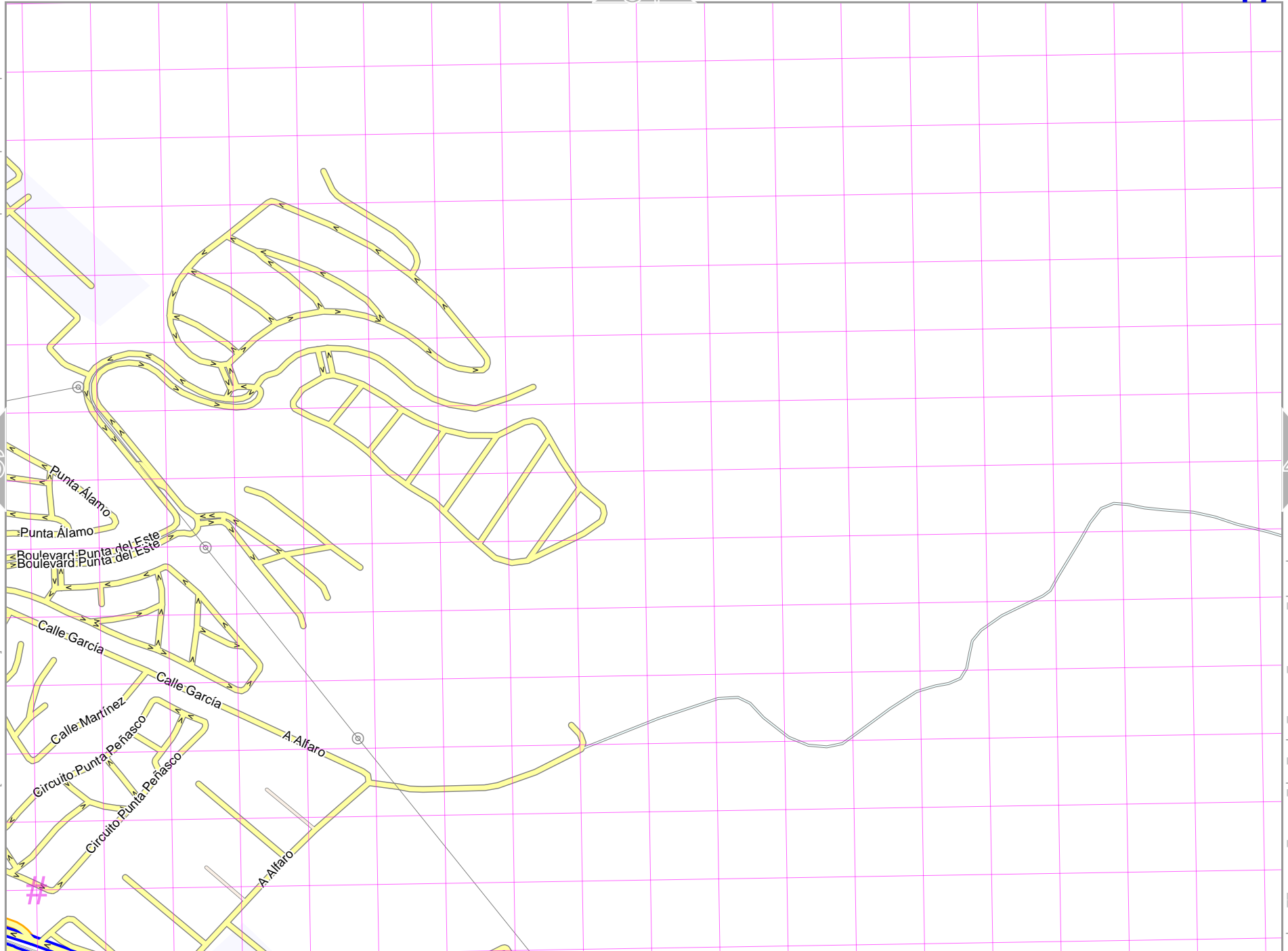
48

lon -101.60286 lat 21.12962 [nom. scale = 1 / 7500]

pdfmap_20240617_062449_Paper_Map_-101.69_21.1170_852.pdf

UTM: 14 Q easting 229.70 km northing 2338.80 km
UTM-Grid-width = 100m

63



Paper Map

48

top

32

Map data © OpenStreetMap contributors

lon -101.56685 lat 21.14221

47

49

lon -101.58485 lat 21.12962 [nom. scale = 1 / 7500]

pdfmap_20240617_062449_Paper_Map_-101.69_21.1170_852.pdf

#

UTM: 14 Q easting 231.60 km northing 2338.70 km
UTM-Grid-width = 100m

64

Paper Map

33

48

65



Map data © OpenStreetMap contributors

lon -101.54884 lat 21.14221

lon -101.56685 lat 21.12962 [nom. scale = 1 / 7500]

pdfmap_20240617_062449_Paper_Map_-101.69_21.1170_852.pdf

UTM: 14 Q easting 233.40 km northing 2338.70 km
UTM-Grid-width = 100m

lon -101.81891 lat 21.12962

pdfmap_20240617_062449_Paper_Map_-101.69_21.1170_852.pdf

Map data © OpenStreetMap contributors

lon -101.83692 lat 21.11703 [nom. scale = 1 / 7500]


#

UTM: 14 Q easting 205.40 km northing 2337.80 km
UTM-Grid-width = 100m



Paper Map

35



Map data © OpenStreetMap contributors

lon -101.80091 lat 21.12962

50

52

lon -101.81891 lat 21.11703 [nom. scale = 1 / 7500]

pdfmap_20240617_062449_Paper_Map_-101.69_21.1170_852.pdf

UTM: 14 Q easting 207.20 km northing 2337.70 km
UTM-Grid-width = 100m

67

Map data © OpenStreetMap contributors

lon -101.78290 lat 21.12962

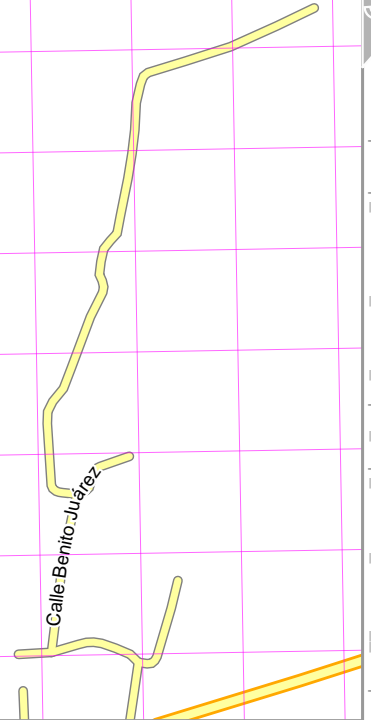
lon -101.80091 lat 21.11703 [nom. scale = 1 / 7500]

pdfmap_20240617_062449_Paper_Map_-101.69_21.1170_852.pdf

#

UTM: 14 Q easting 209.10 km northing 2337.70 km
UTM-Grid-width = 100m

Calle Benito Juárez



Paper Map

37

53

top

Map data © OpenStreetMap contributors

lon -101.76490 lat 21.12962

52

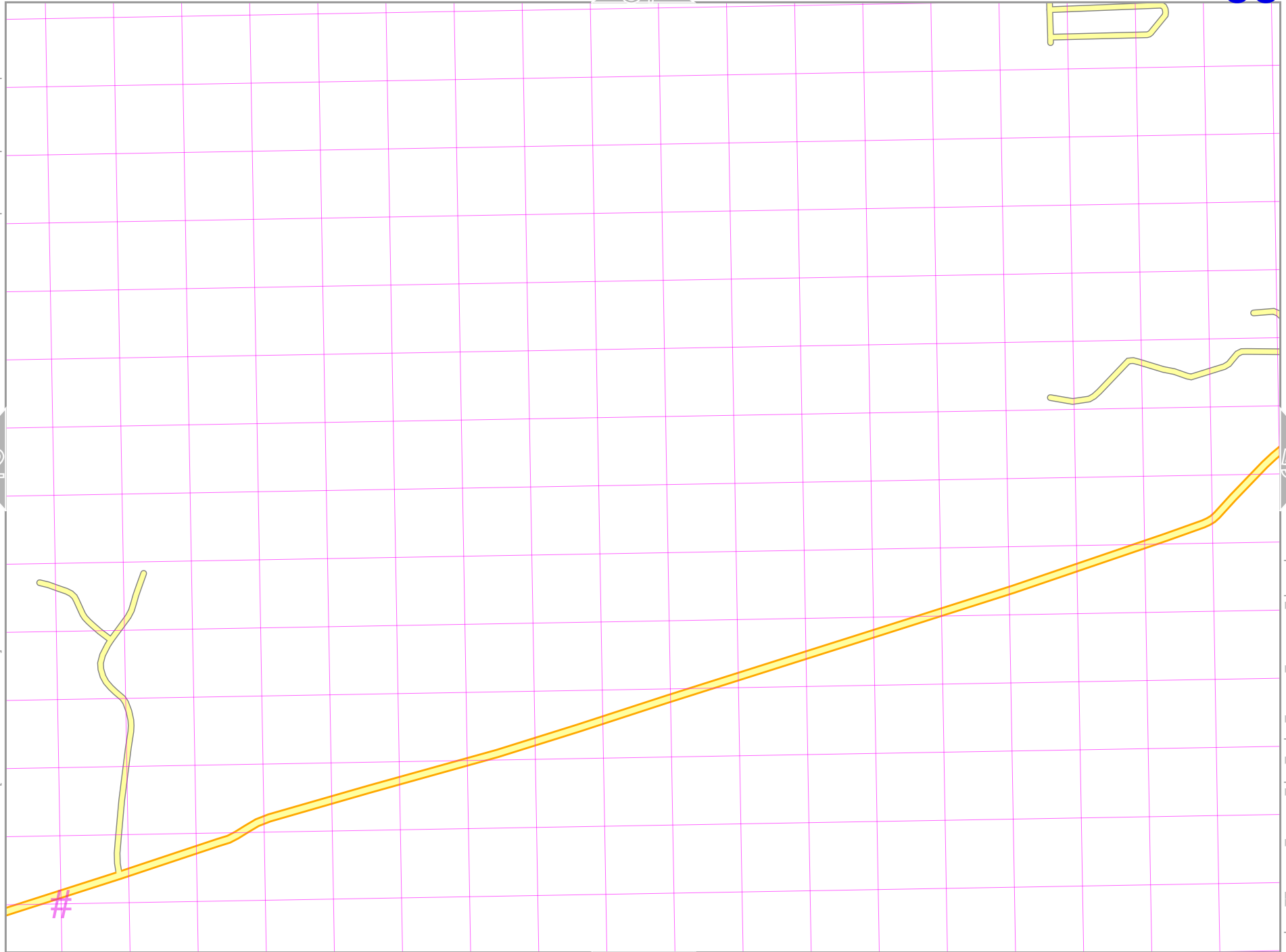
54

lon -101.78290 lat 21.11703 [nom. scale = 1 / 7500]

pdfmap_20240617_062449_Paper_Map_-101.69_21.1170_852.pdf

UTM: 14 Q easting 211.00 km northing 2337.70 km
UTM-Grid-width = 100m

69



Paper Map

54

38

Map data © OpenStreetMap contributors

lon -101.74689 lat 21.12962

53

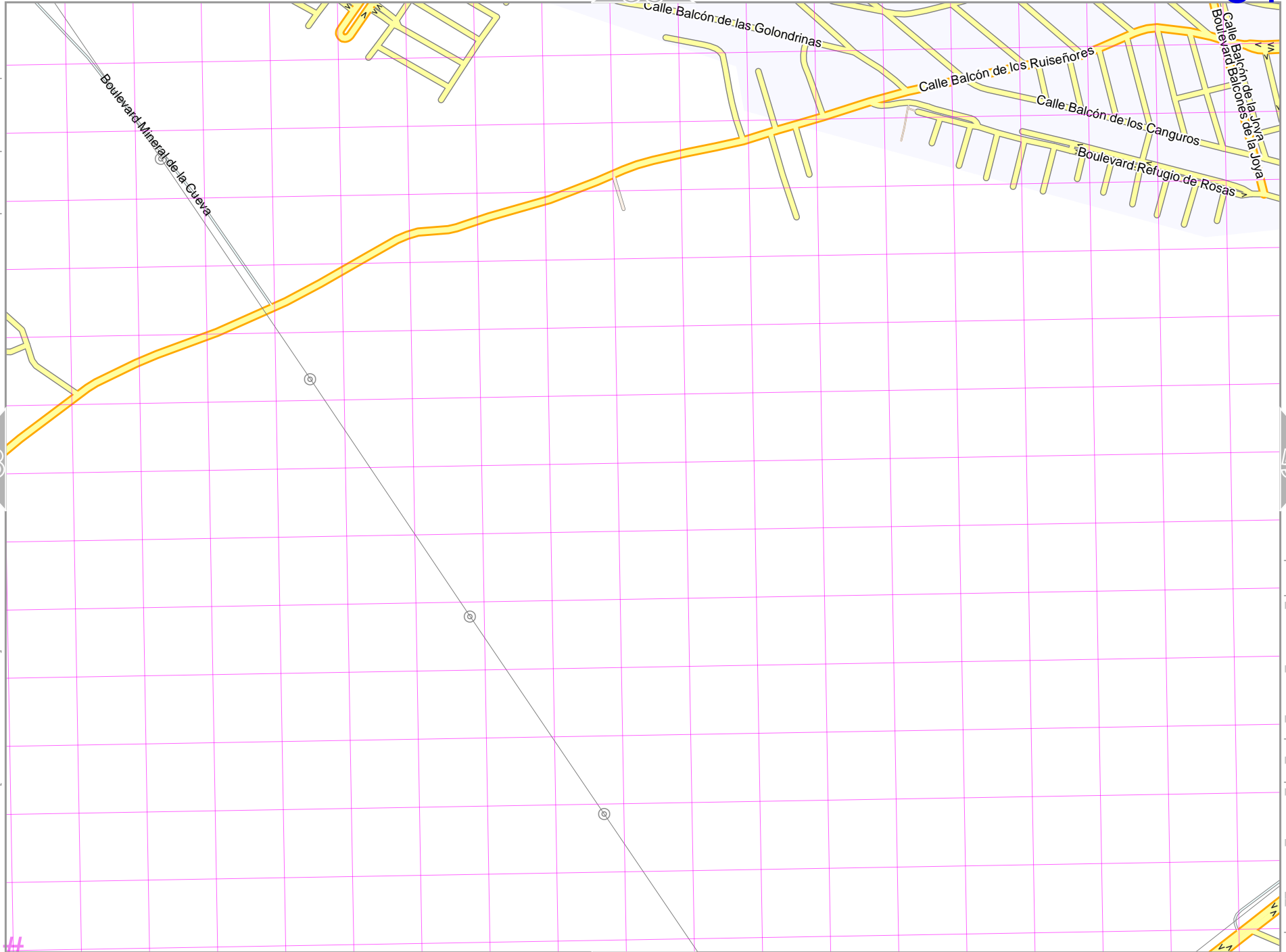
55

lon -101.76490 lat 21.11703 [nom. scale = 1 / 7500]

pdfmap_20240617_062449_Paper_Map_-101.69_21.1170_852.pdf

UTM: 14 Q easting 212.80 km northing 2337.60 km
UTM-Grid-width = 100m

70



Paper Map

39



Map data © OpenStreetMap contributors

lon -101.72889 lat 21.12962

54

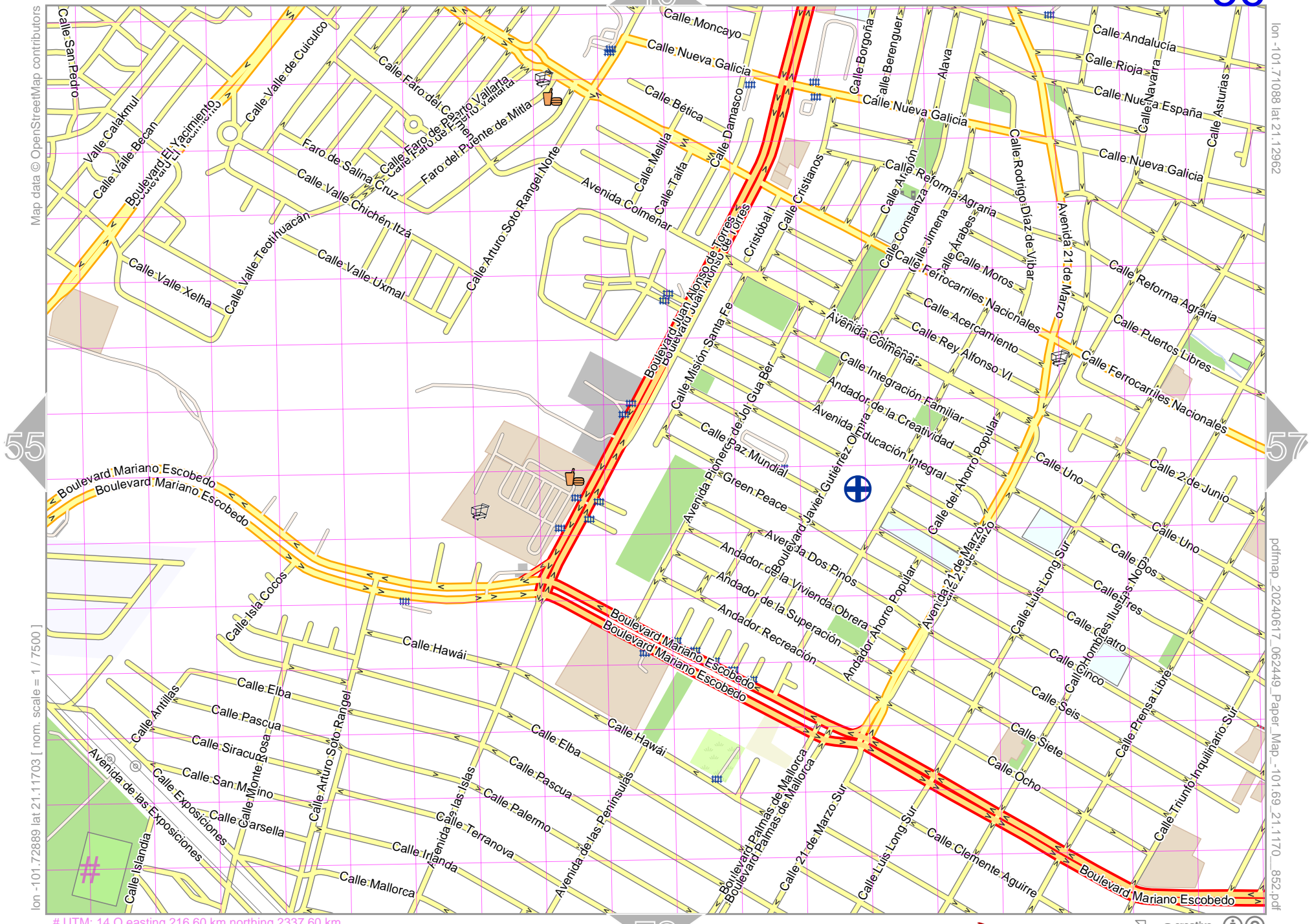
56

lon -101.74689 lat 21.11703 [nom. scale = 1 / 7500]

pdfmap_20240617_062449_Paper_Map_-101.69_21.1170_852.pdf

UTM: 14 Q easting 214.70 km northing 2337.60 km
UTM-Grid-width = 100m

71



UTM: 14 Q easting 216.60 km northing 2337.60 km
UTM-Grid-width = 100m

Paper Map

41

Map data © OpenStreetMap contributors

lon -101.69288 lat 21.12962

56

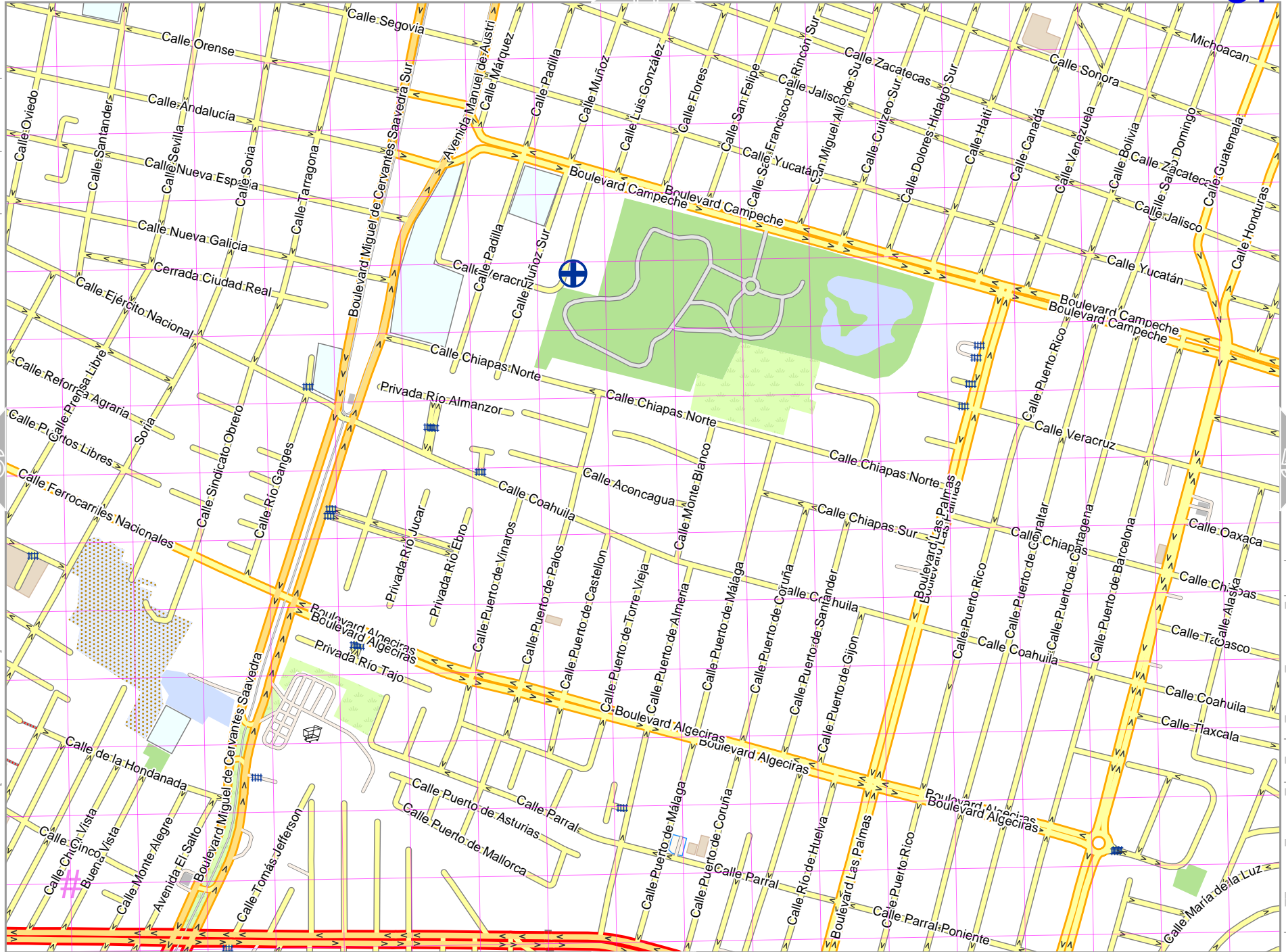
58

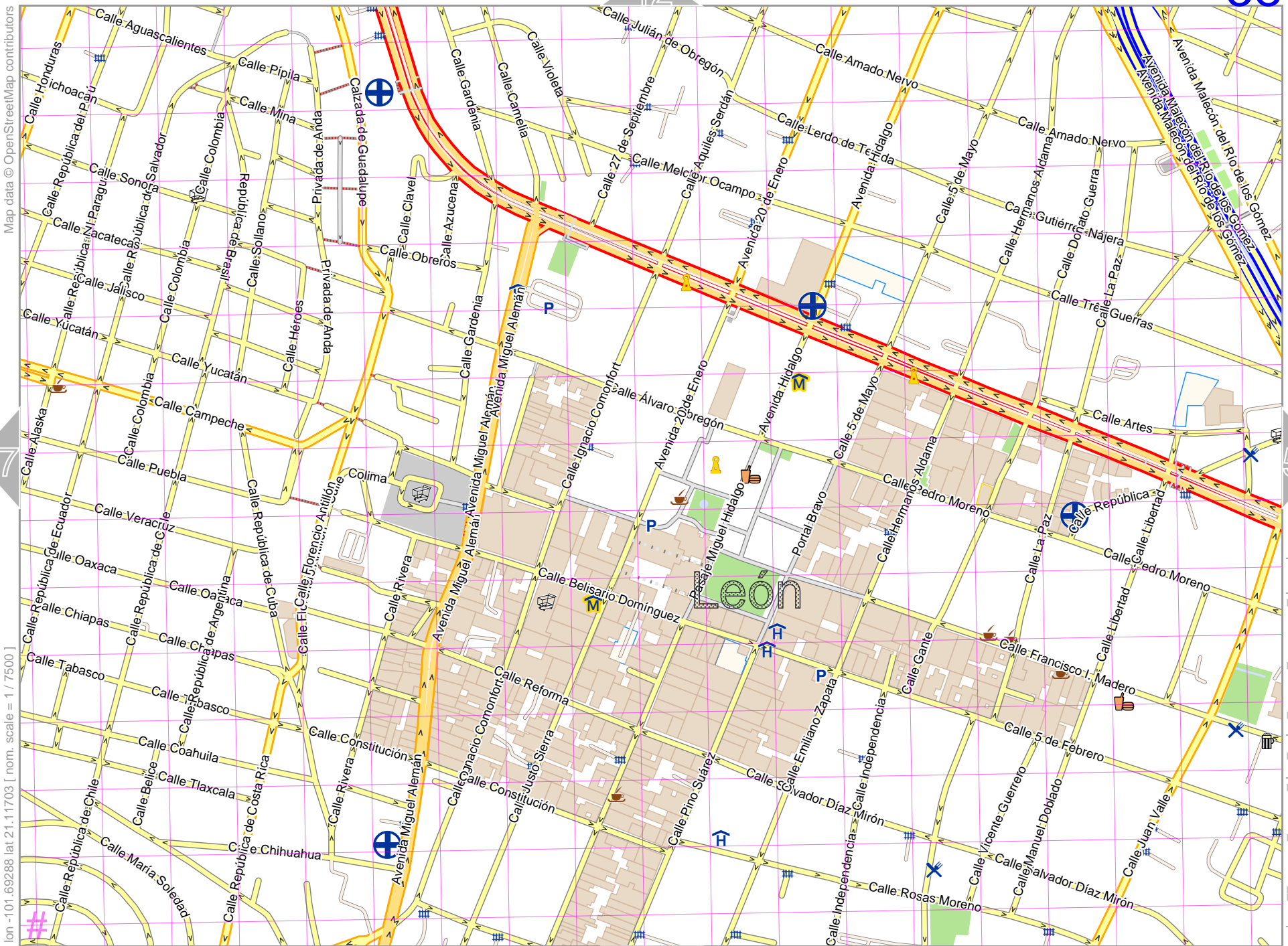
lon -101.71088 lat 21.11703 [nom. scale = 1 / 7500]

pdfmap_20240617_062449_Paper_Map_-101.69_21.1170_852.pdf

UTM: 14 Q easting 218.50 km northing 2337.60 km
UTM-Grid-width = 100m

73





Paper Map

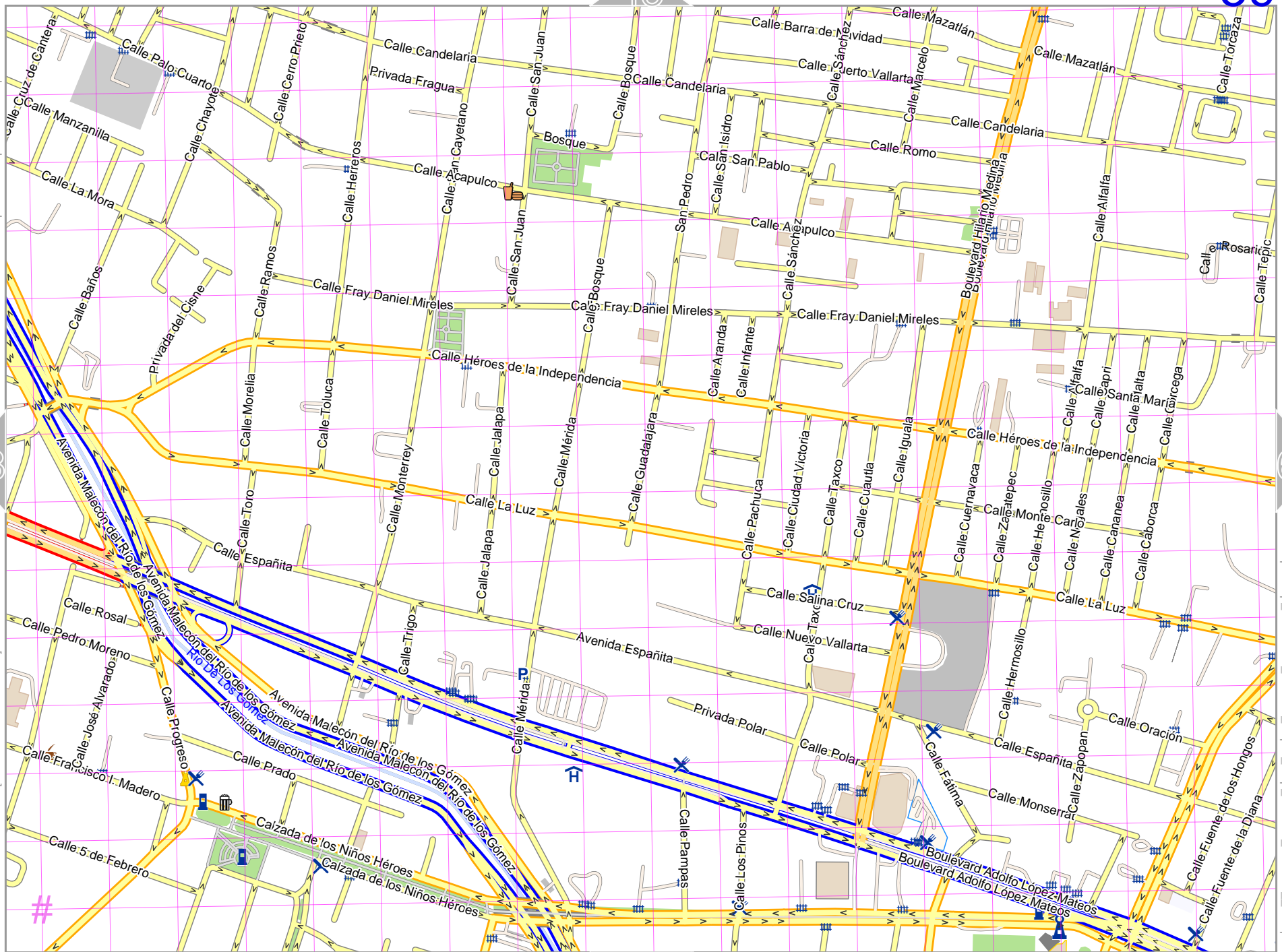
Map data © OpenStreetMap contributors

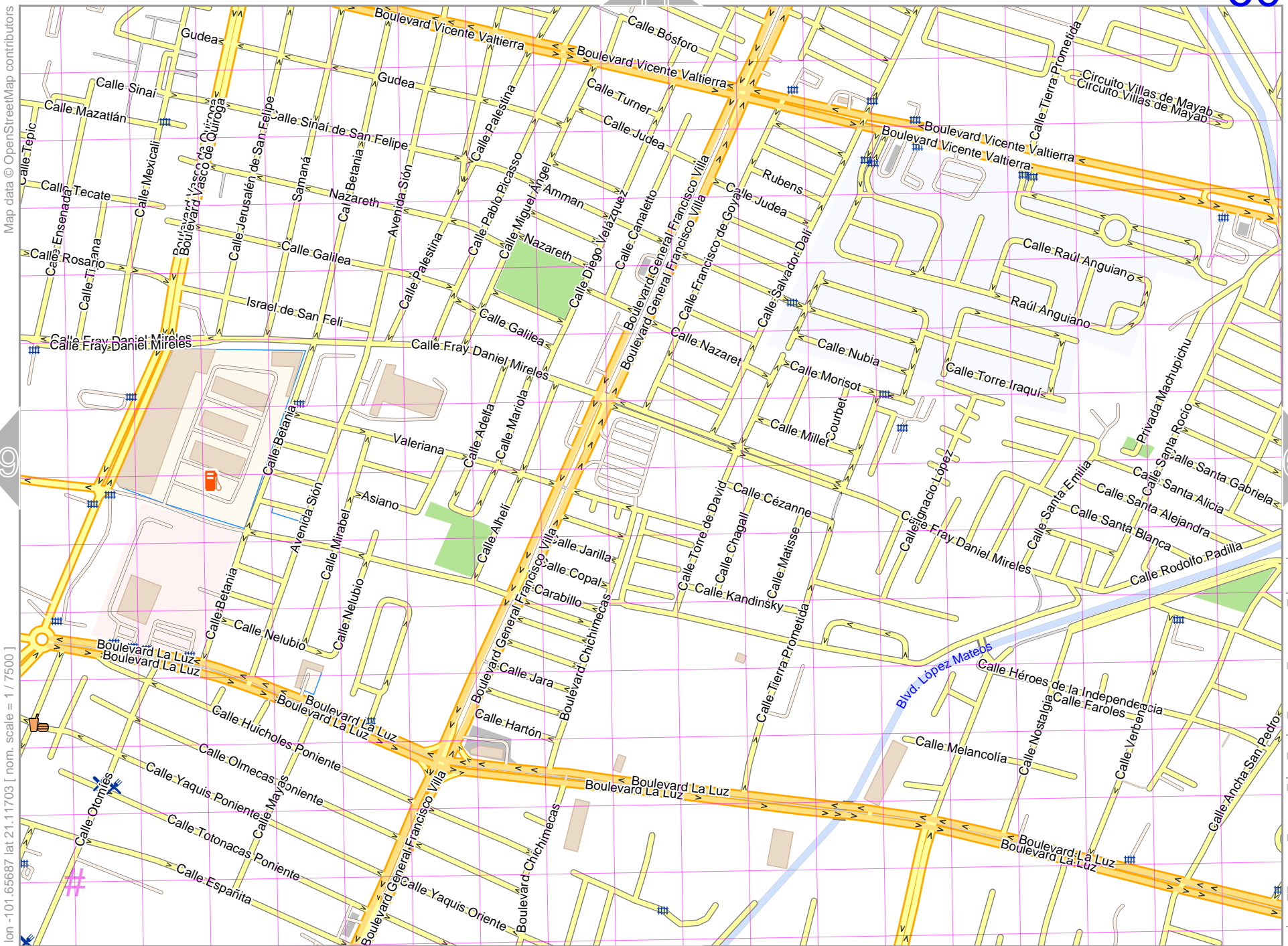
lon -101.65687 lat 21.12962

lon -101.67487 lat 21.11703 [nom. scale = 1 / 7500]

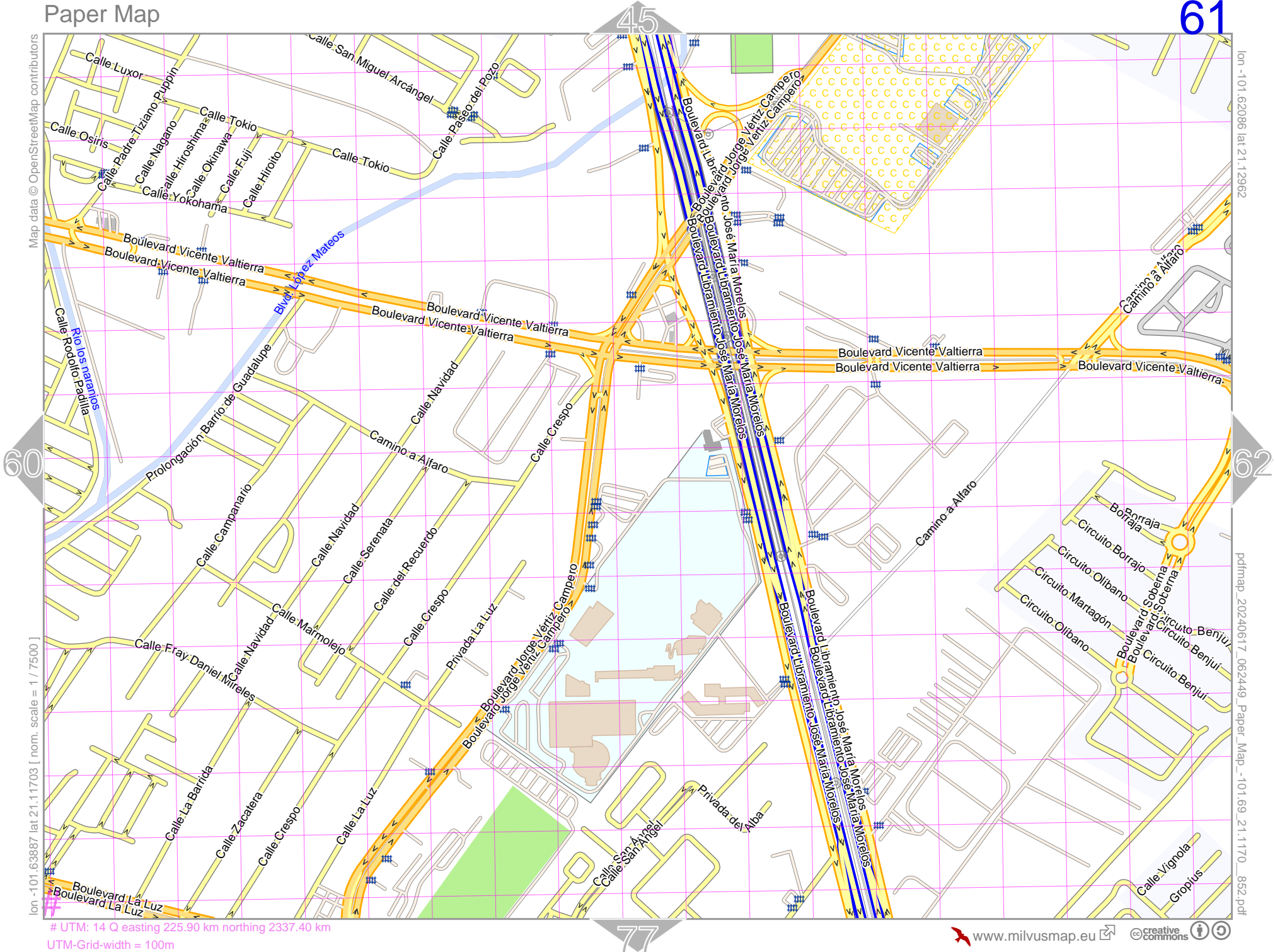
pdfmap_20240617_062449_Paper_Map_-101.69_21.1170_852.pdf

UTM: 14 Q easting 222.20 km northing 2337.50 km
UTM-Grid-width = 100m





Paper Map



Map data © OpenStreetMap contributors

lon -101.62086 lat 21.12962

lon -101.63887 lat 21.11703 [nom. scale = 1 / 7500]

pdfmap_20240617_062449_Paper_Map_-101.69_21.1170_852.pdf

UTM: 14 Q easting 225.90 km northing 2337.40 km
UTM-Grid-width = 100m

Paper Map

46

Map data © OpenStreetMap contributors

lon -101.602086 lat 21.12962

61

63

lon -101.62086 lat 21.11703 [nom. scale = 1 / 7500]

pdfmap_20240617_062449_Paper_Map_-101.69_21.1170_852.pdf

UTM: 14 Q easting 227.80 km northing 2337.40 km
UTM-Grid-width = 100m

78



Map data © OpenStreetMap contributors

lon -101.59485 lat 21.12962

lon -101.60286 lat 21.11703 [nom. scale = 1 / 7500]

pdfmap_20240617_062449_Paper_Map_-101.69_21.1170_852.pdf



UTM: 14 Q easting 229.70 km northing 2337.40 km
 UTM-Grid-width = 100m

Map data © OpenStreetMap contributors

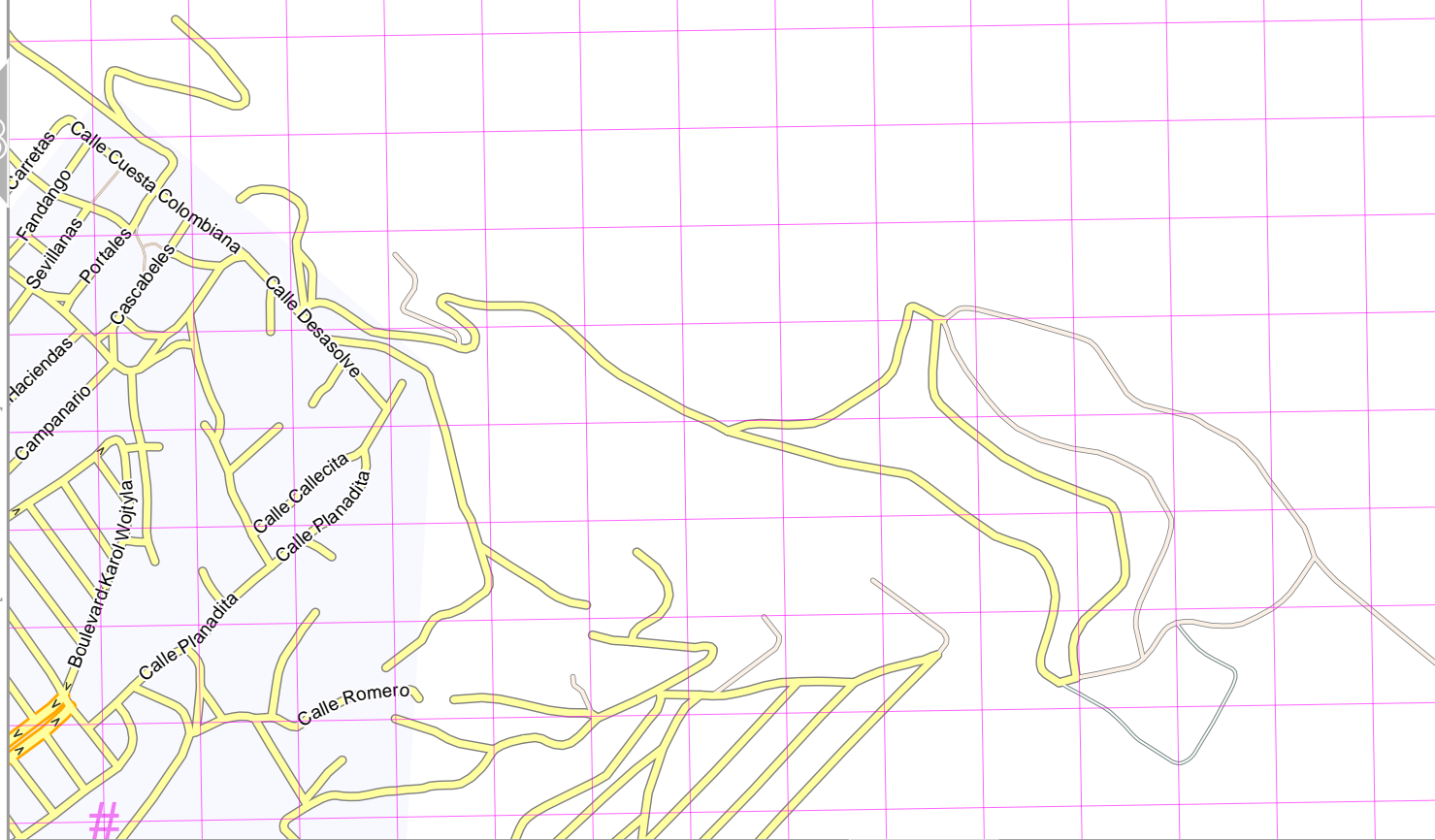
lon -101.56685 lat 21.12962

63

65

lon -101.58485 lat 21.11703 [nom. scale = 1 / 7500]

pdfmap_20240617_062449_Paper_Map_-101.69_21.1170_852.pdf



UTM: 14 Q easting 231.60 km northing 2337.30 km
UTM-Grid-width = 100m

49

64

81

Map data © OpenStreetMap contributors

lon -101.54884 lat 21.12962

lon -101.56685 lat 21.11703 [nom. scale = 1 / 7500]

pdfmap_20240617_062449_Paper_Map_-101.69_21.1170_852.pdf

#

UTM: 14 Q easting 233.40 km northing 2337.30 km
UTM-Grid-width = 100m

Subida a Nuevo Valle



Paper Map



lon -101.81891 lat 21.11703

pdfmap_20240617_062449_Paper_Map_-101.69_21.1170_852.pdf

lon -101.83692 lat 21.10443 [nom. scale = 1 / 7500]

#

UTM: 14 Q easting 205.30 km northing 2336.40 km
UTM-Grid-width = 100m



Map data © OpenStreetMap contributors

lon -101.80091 lat 21.11703

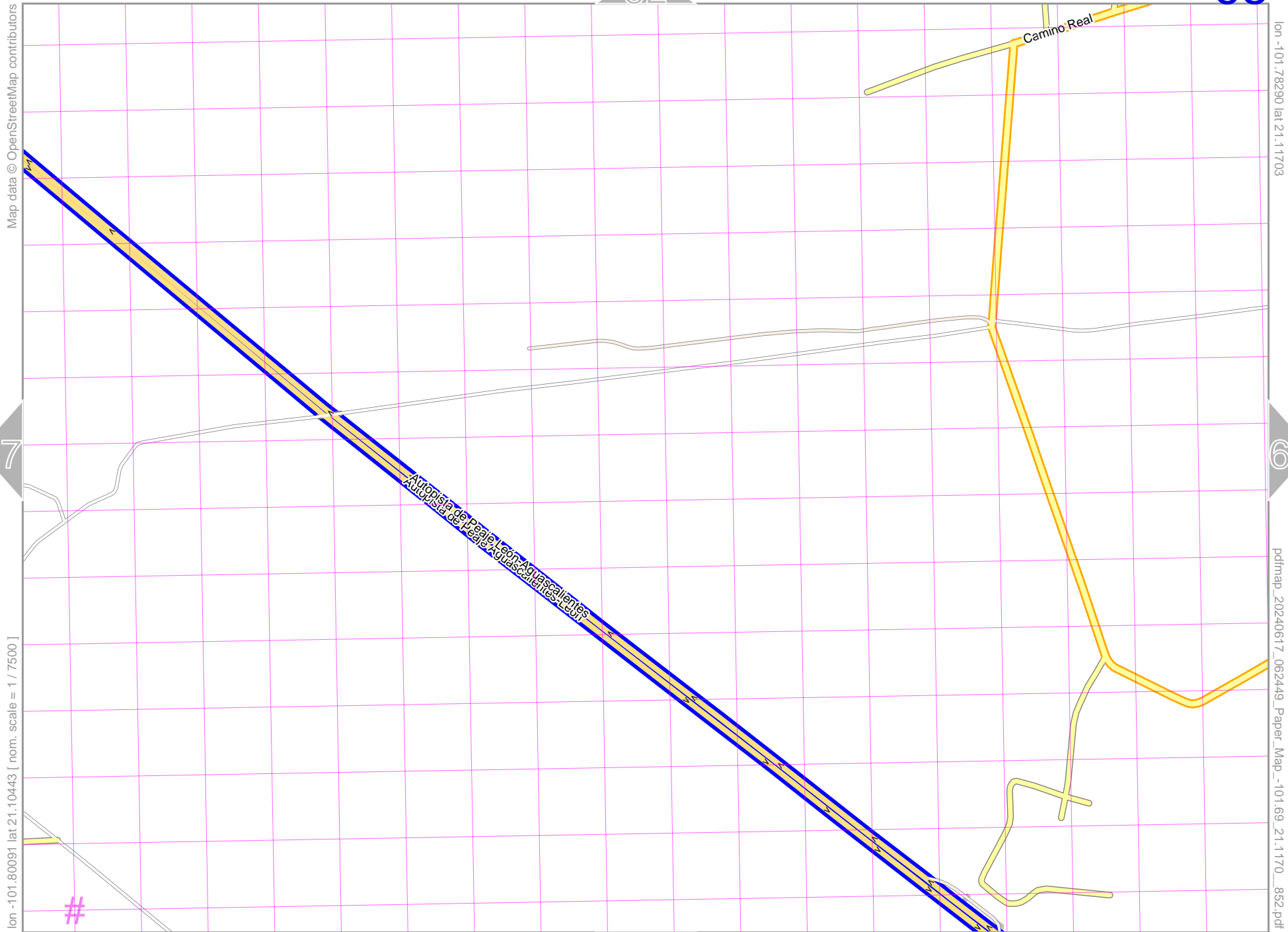
pdfmap_20240617_062449_Paper_Map_-101.69_21.1170_852.pdf

lon -101.81891 lat 21.10443 [nom. scale = 1 / 7500]

#

UTM: 14 Q easting 207.20 km northing 2336.40 km
UTM-Grid-width = 100m

Paper Map



67

68

84

UTM: 14 Q easting 209.10 km northing 2336.30 km
 UTM-Grid-width = 100m

pdfmap_20240617_062449_Paper_Map_-101.69_21.1170_852.pdf

Map data © OpenStreetMap contributors

Map data © OpenStreetMap contributors

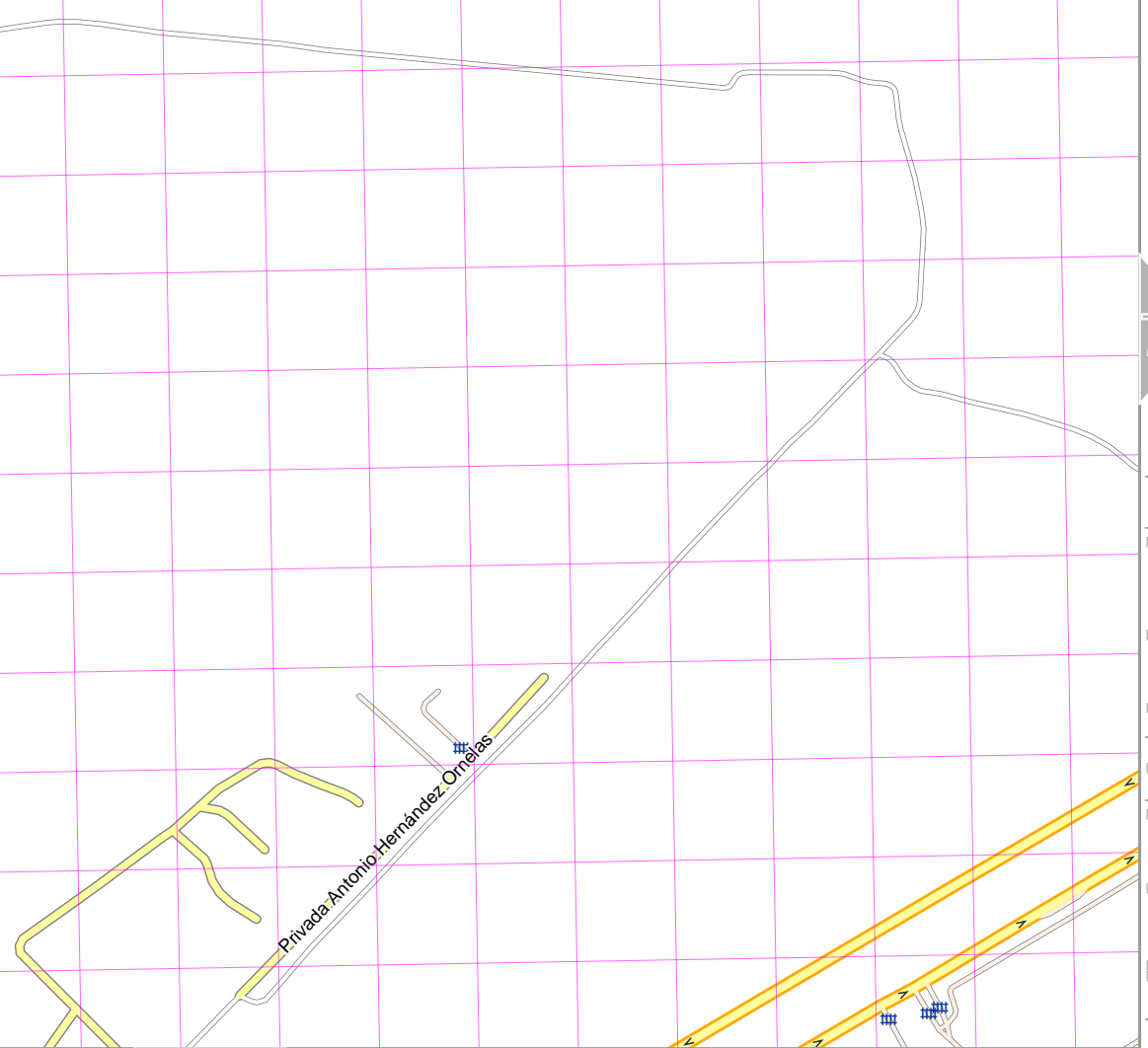
lon -101.76490 lat 21.11703



lon -101.78290 lat 21.10443 [nom. scale = 1 / 7500]

pdfmap_20240617_062449_Paper_Map_-101.69_21.1170_852.pdf

UTM: 14 Q easting 210.90 km northing 2336.30 km
UTM-Grid-width = 100m



Paper Map

54

70

Map data © OpenStreetMap contributors

lon -101.74689 lat 21.11703

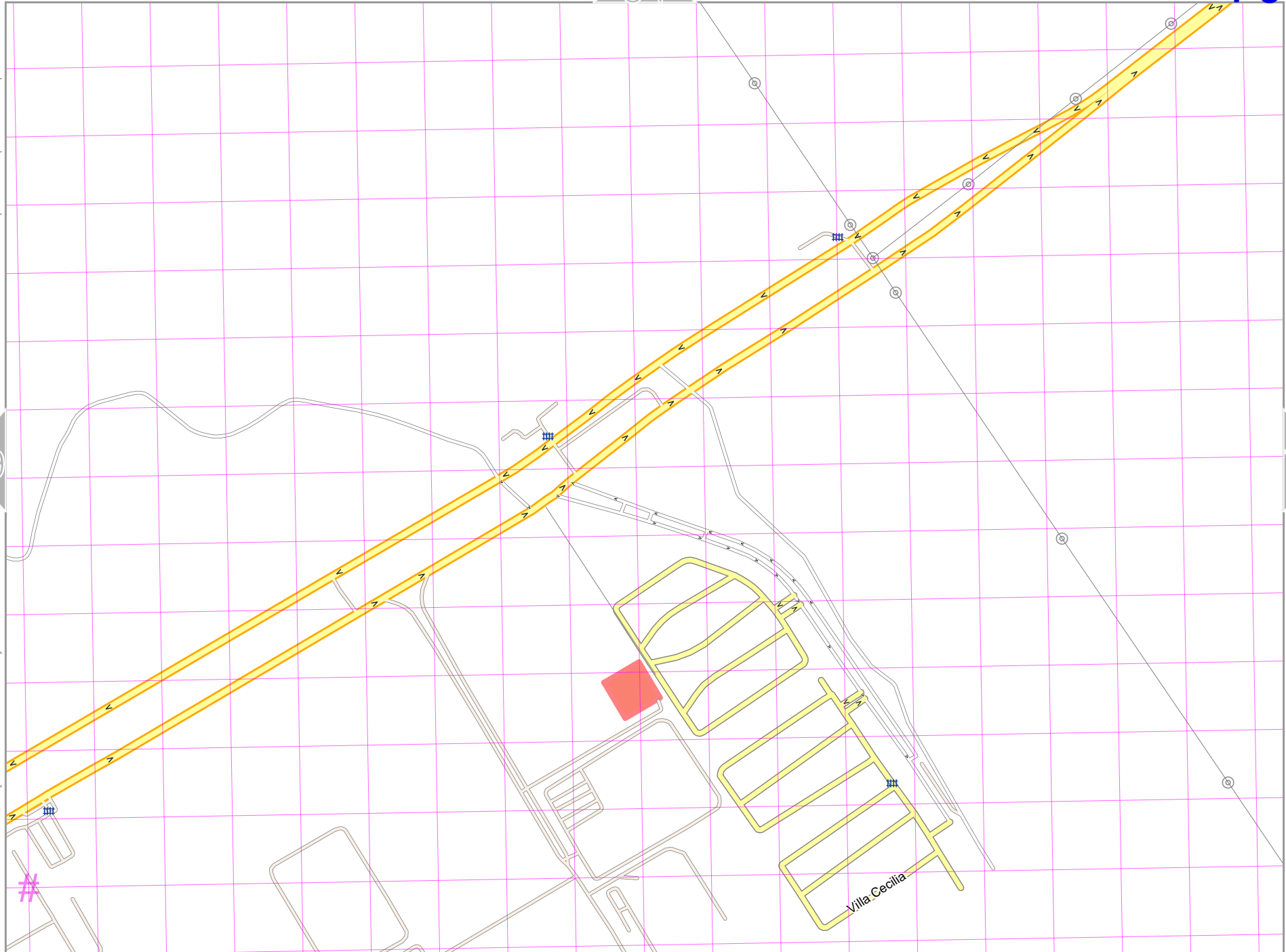


lon -101.76490 lat 21.10443 [nom. scale = 1 / 7500]

pdfmap_20240617_062449_Paper_Map_-101.69_21.1170_852.pdf

UTM: 14 Q easting 212.80 km northing 2336.30 km
UTM-Grid-width = 100m

86

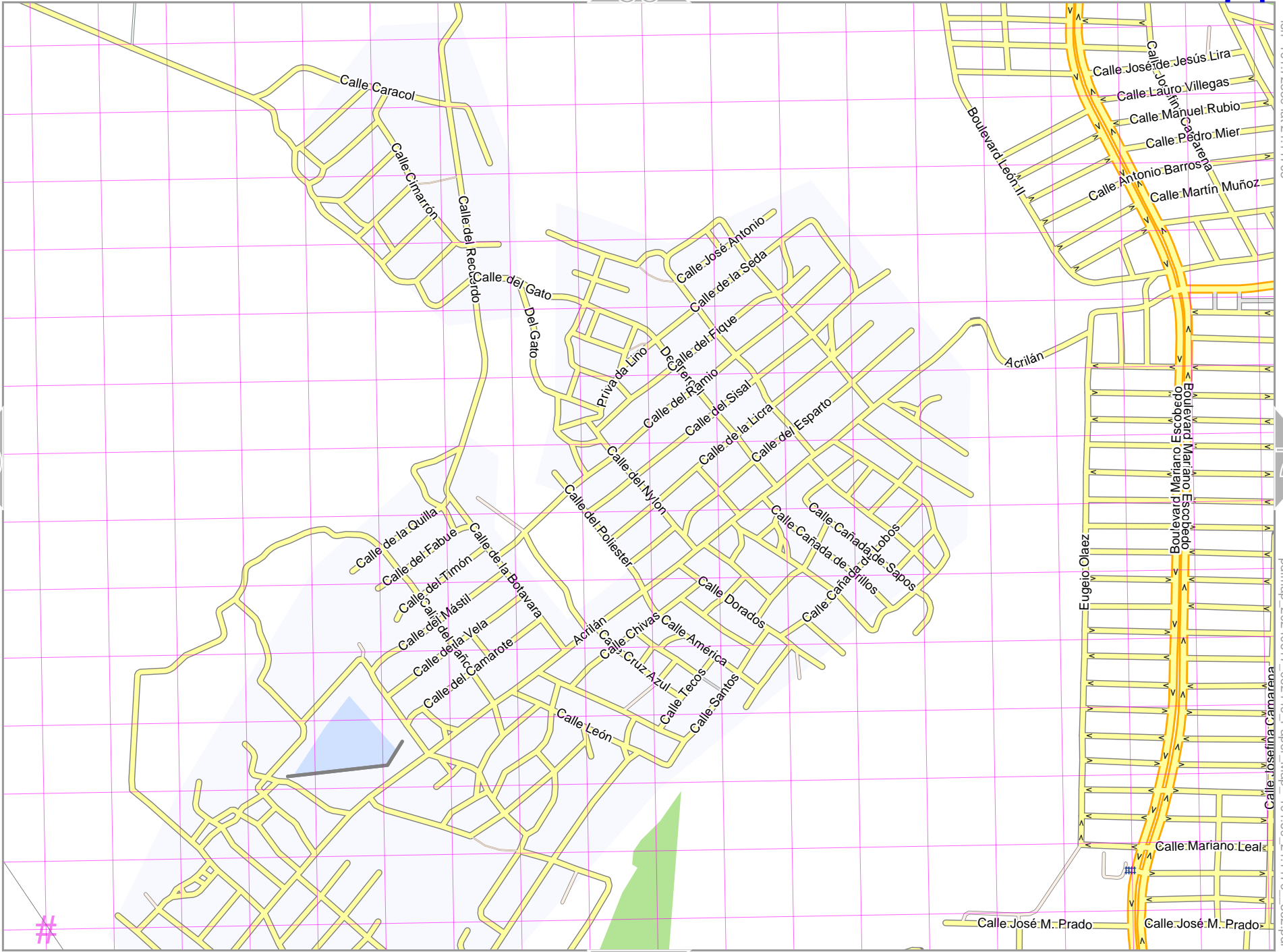


Map data © OpenStreetMap contributors

lon -101.72889 lat 21.11703

lon -101.74689 lat 21.10443 [nom. scale = 1 / 7500]

pdfmap_20240617_062449_Paper_Map_-101.69_21.1170_852.pdf

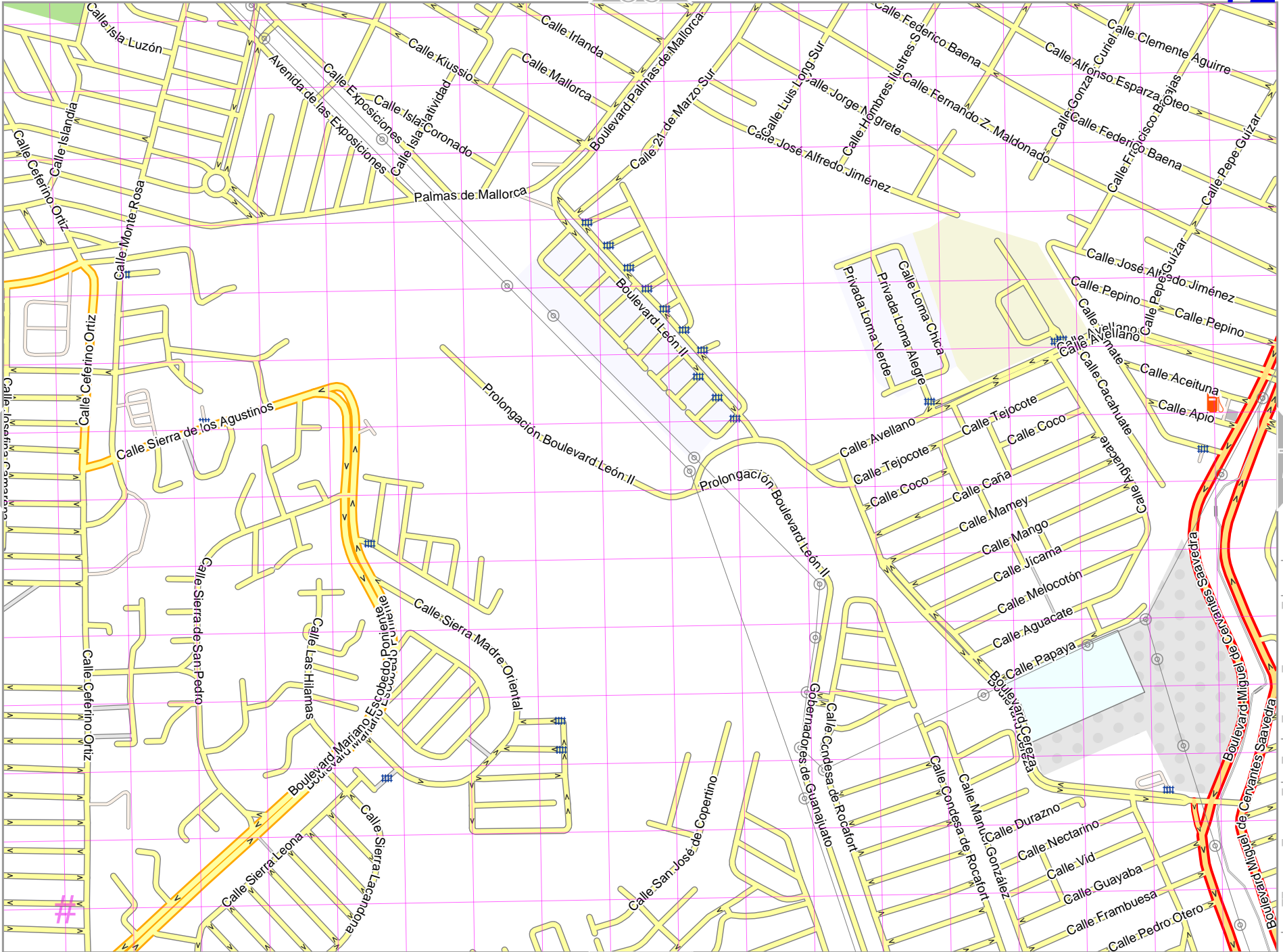


UTM: 14 Q easting 214.70 km northing 2336.20 km UTM-Grid-width = 100m

Paper Map

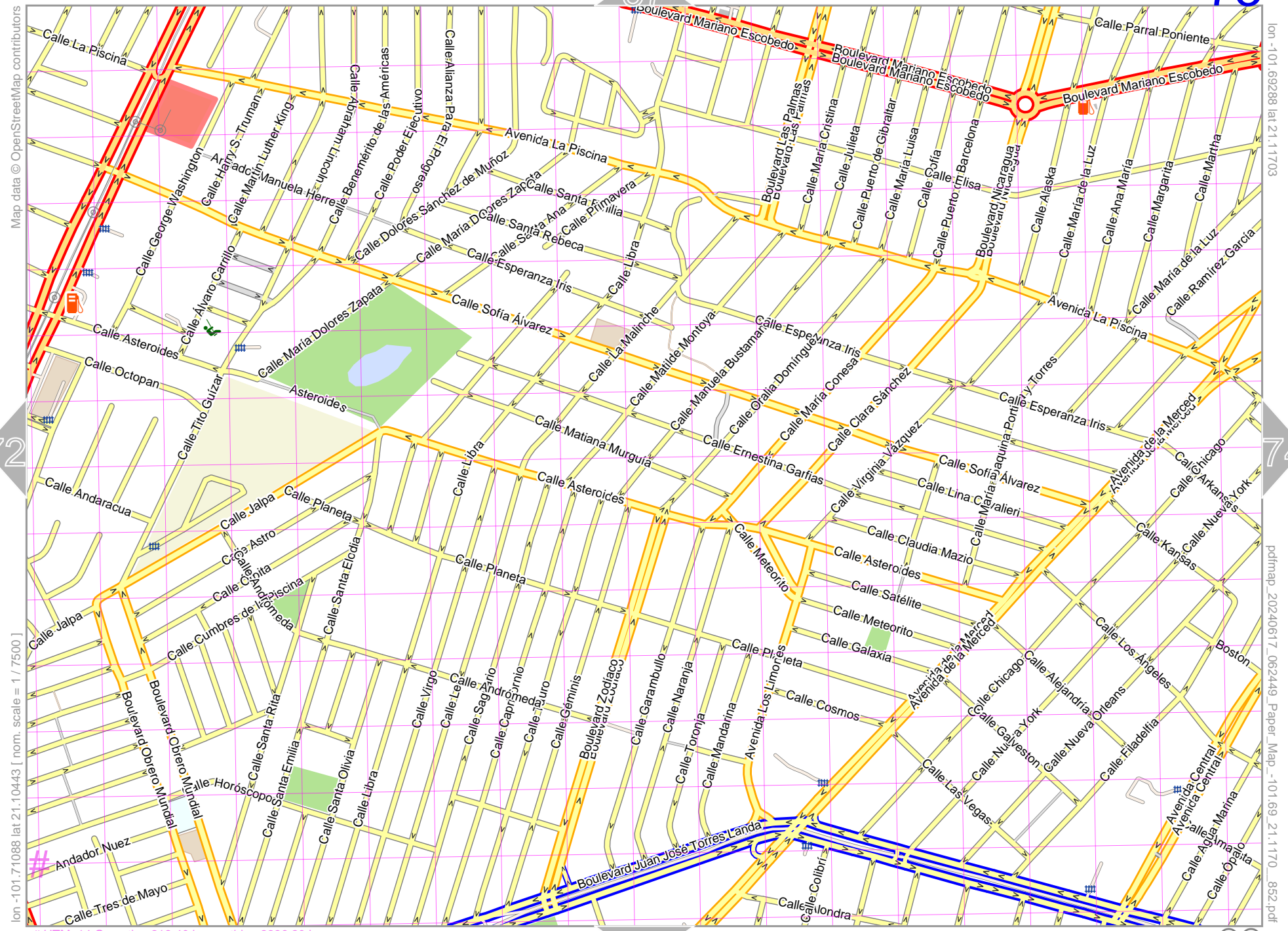
Map data © OpenStreetMap contributors

lon -101.72889 lat 21.10443 [nom. scale = 1 / 7500]



UTM: 14 Q easting 216.60 km northing 2336.20 km
UTM-Grid-width = 100m

Paper Map



Map data © OpenStreetMap contributors

lon -101.69288 lat 21.11703

lon -101.71088 lat 21.10443 [nom. scale = 1 / 7500]

pdfmap_20240617_062449_Paper_Map_-101.69_21.1170_852.pdf

UTM: 14 Q easting 218.40 km northing 2336.20 km
UTM-Grid-width = 100m

Paper Map

58

90

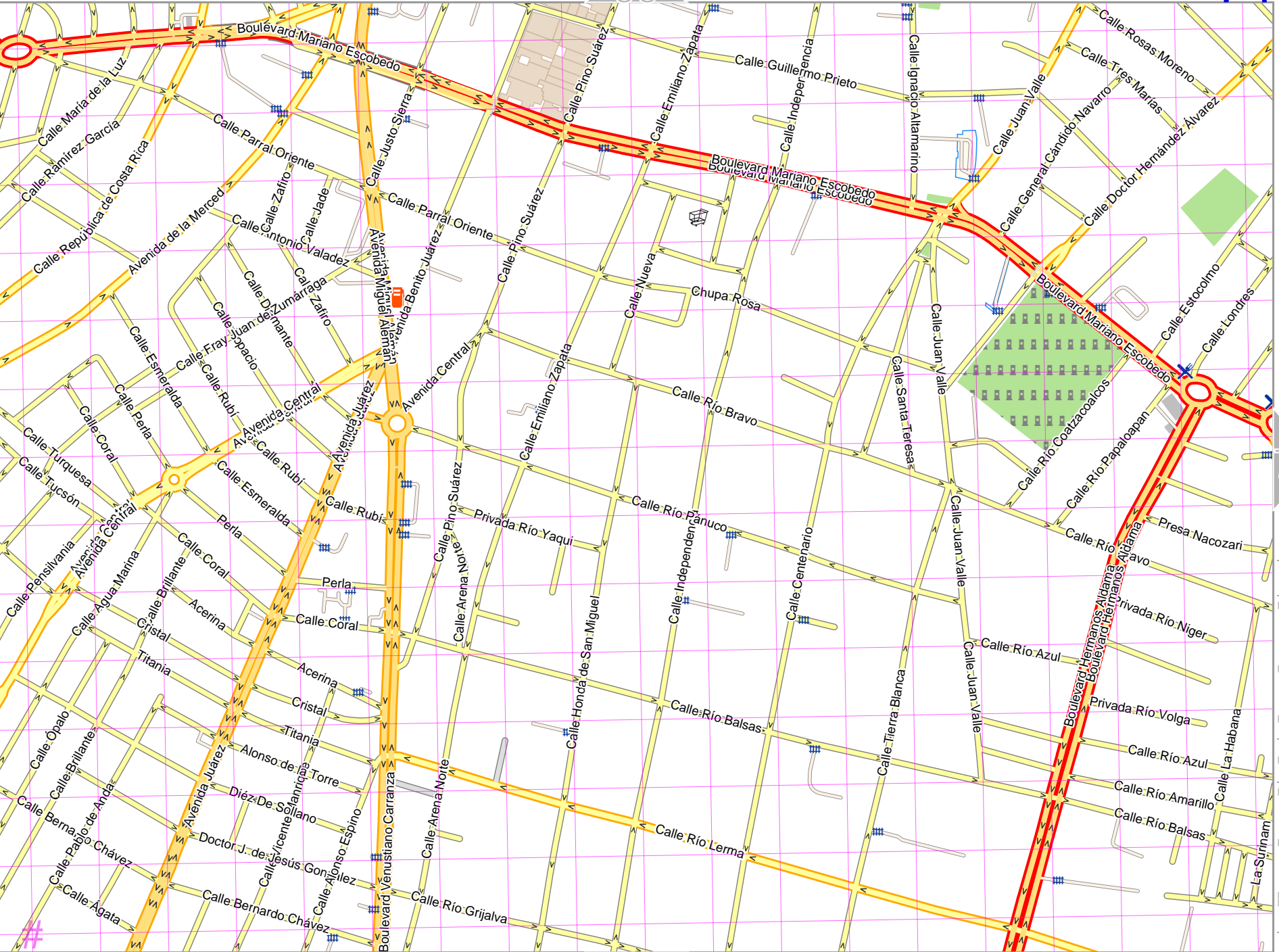
75

Map data © OpenStreetMap contributors

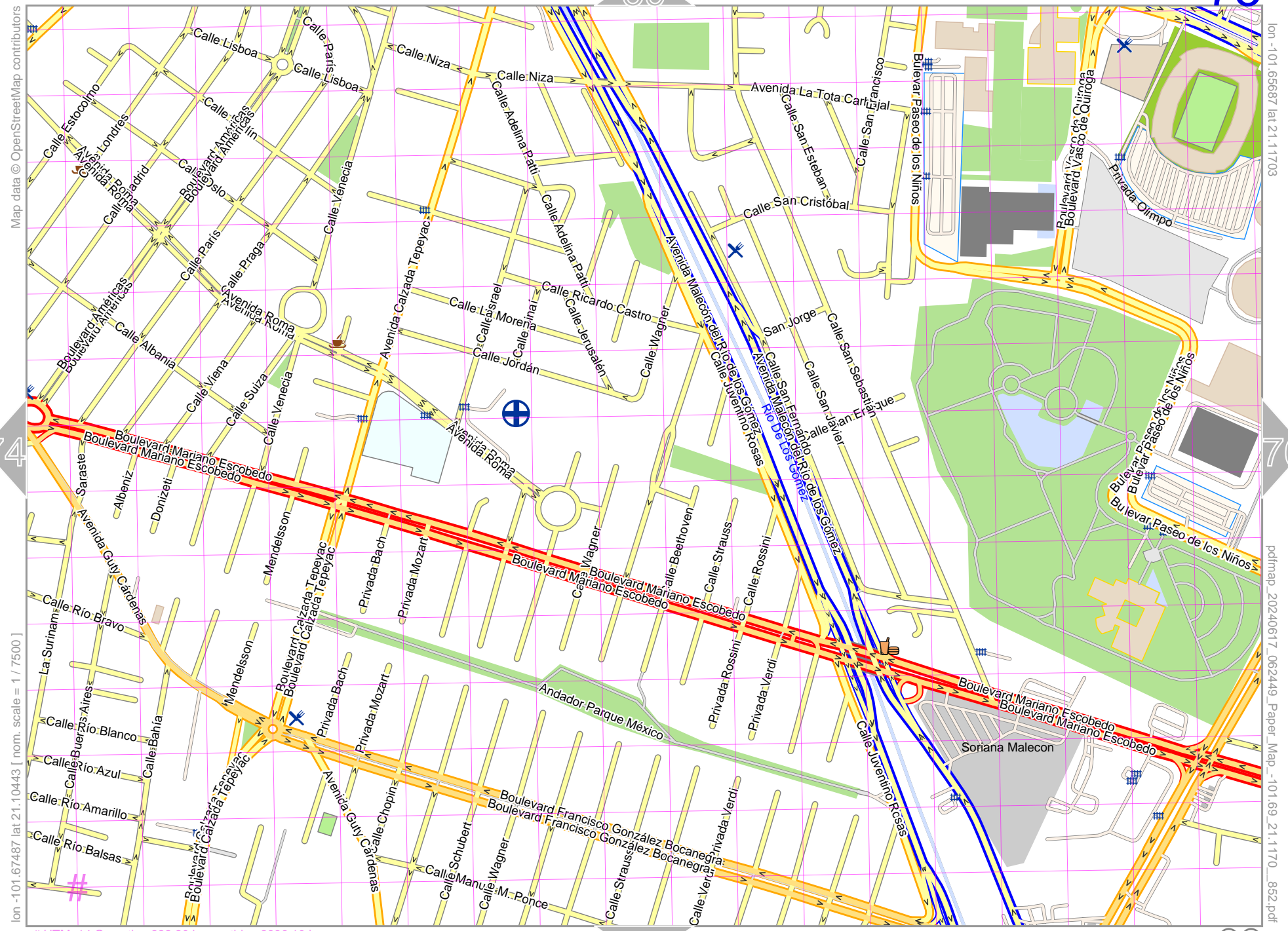
lon -101.627487 lat 21.11703

pdfmap_20240617_062449_Paper_Map_-101.69_21.1170_852.pdf

lon -101.69288 lat 21.10443 [nom. scale = 1 / 7500]



UTM: 14 Q easting 220.30 km northing 2336.10 km
 UTM-Grid-width = 100m



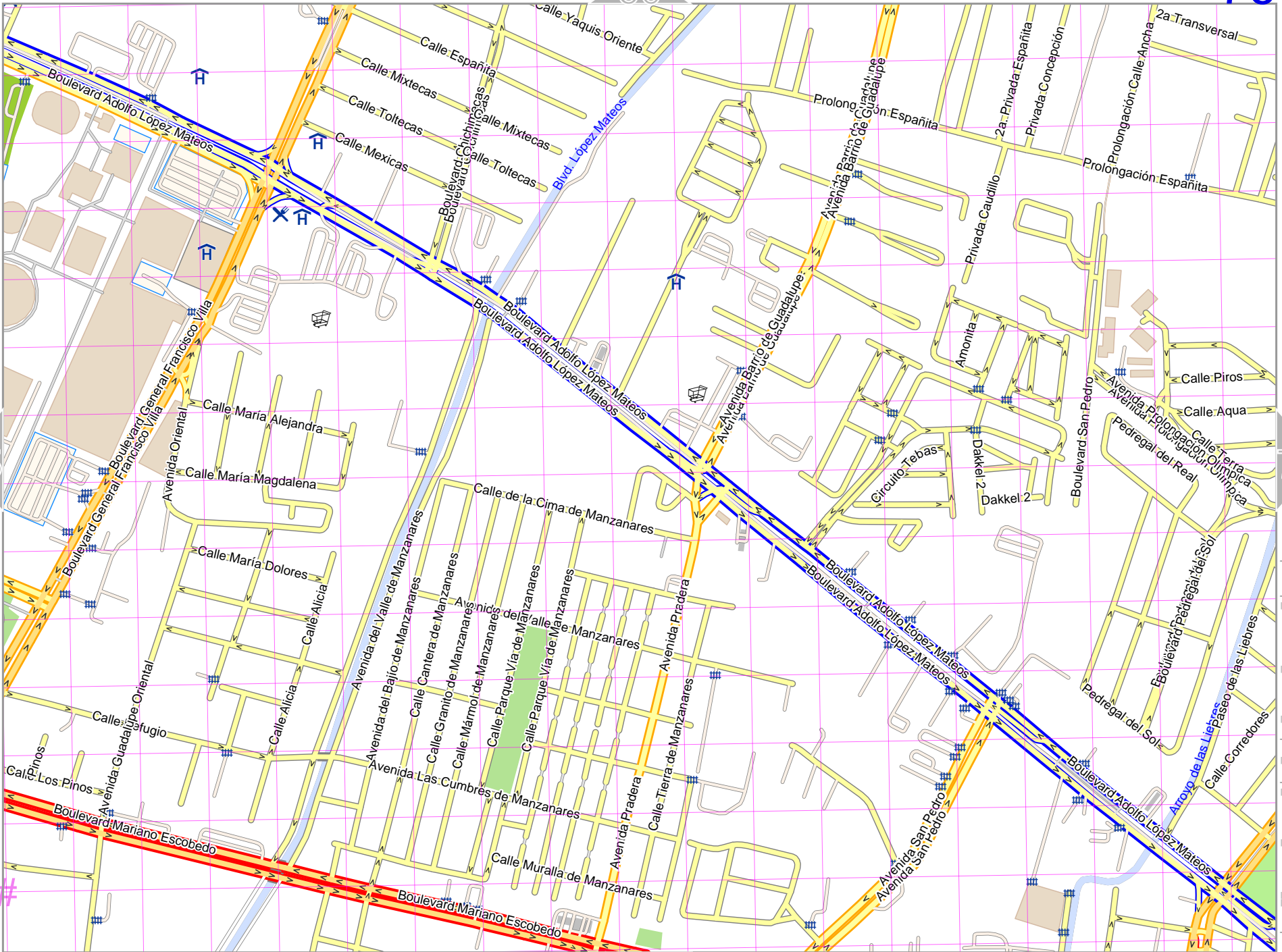
Paper Map

Map data © OpenStreetMap contributors

lon -101.63987 lat 21.11703

pdfmap_20240617_062449_Paper_Map_-101.69_21.1170_852.pdf

lon -101.65687 lat 21.10443 [nom. scale = 1 / 7500]

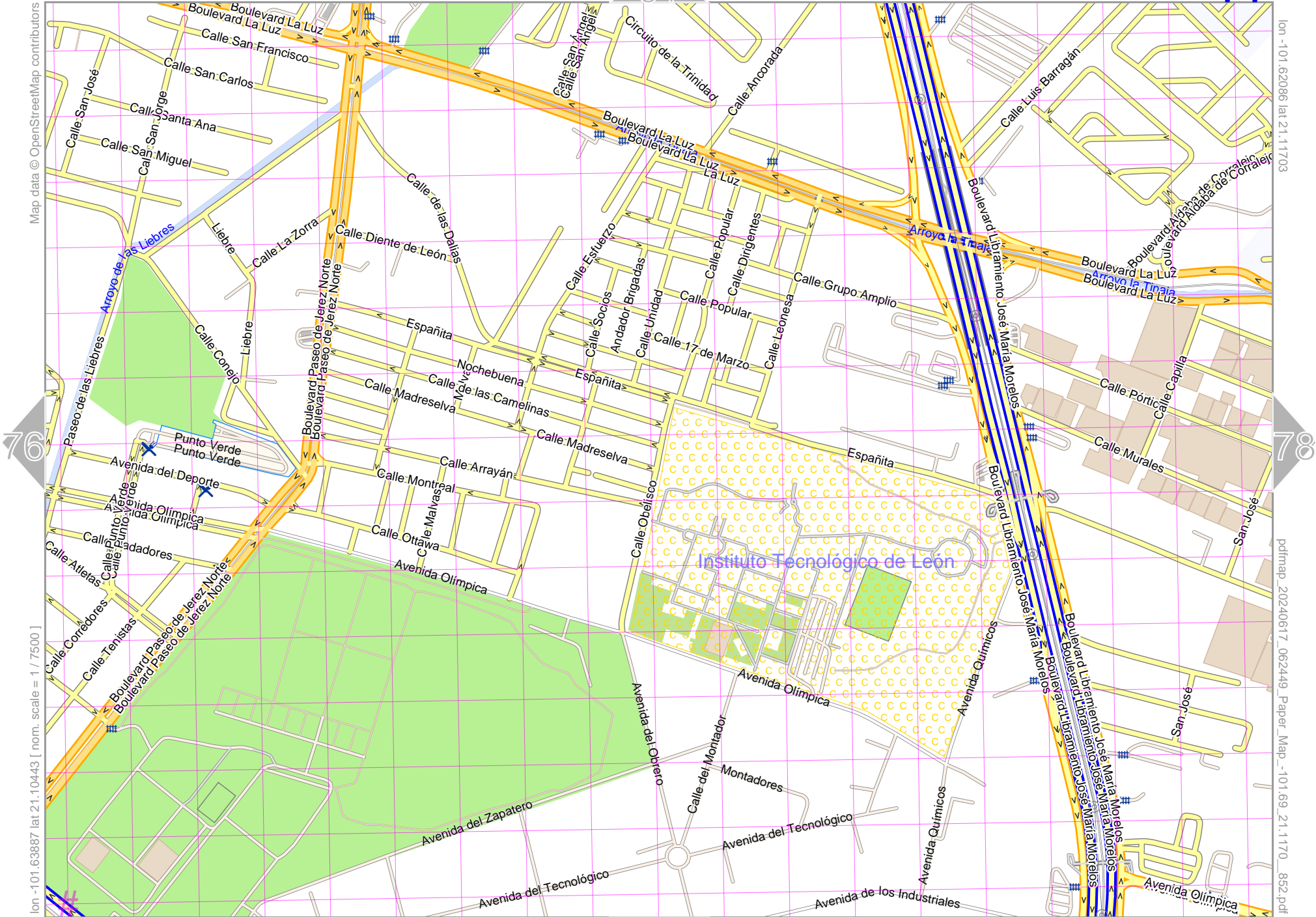


UTM: 14 Q easting 224.00 km northing 2336.10 km
 UTM-Grid-width = 100m

Paper Map

Map data © OpenStreetMap contributors

lon -101.62086 lat 21.11703



76

78

lon -101.63887 lat 21.10443 [nom. scale = 1 / 7500]

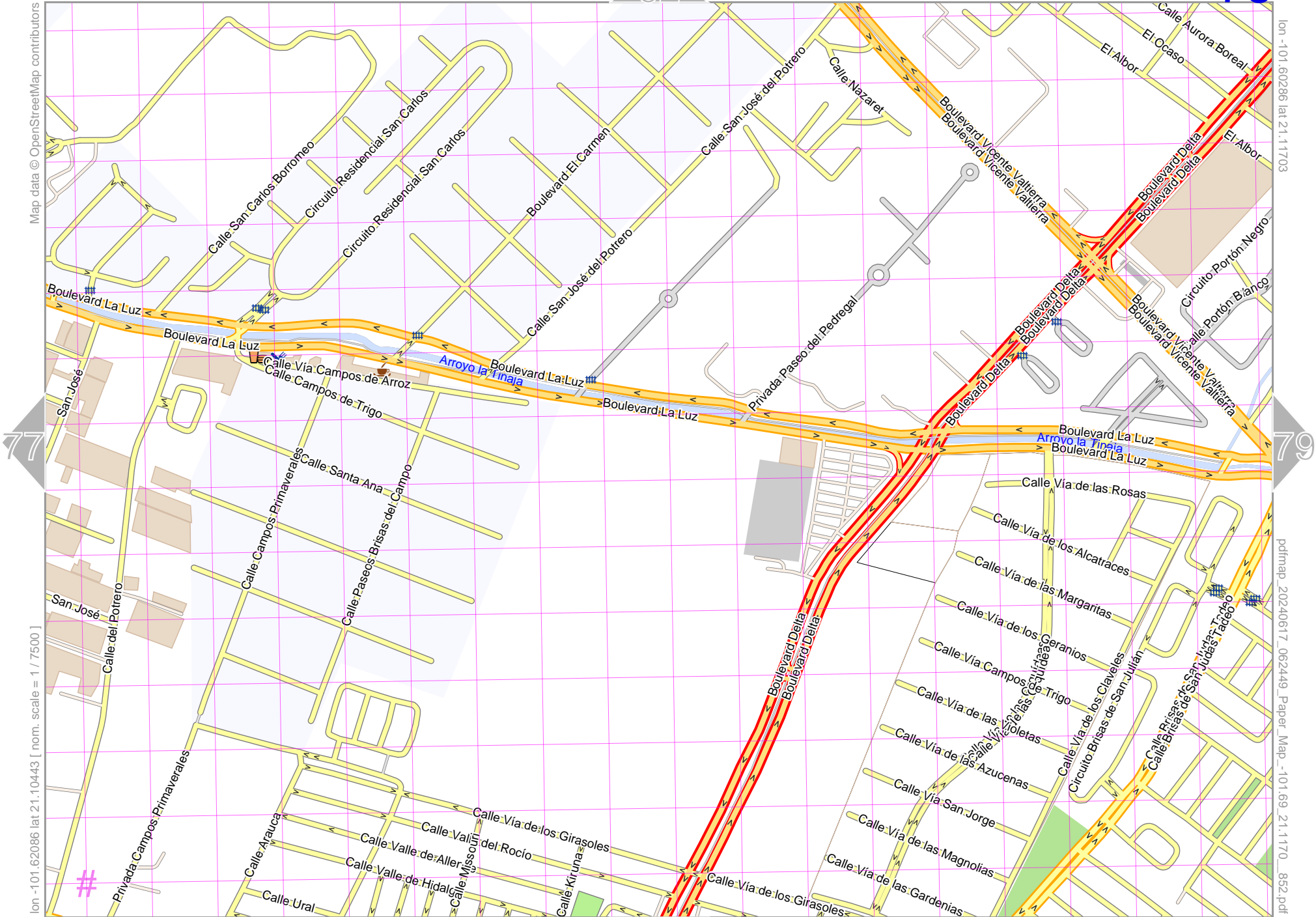
pdfmap_20240617_062449_Paper_Map_-101.69_21.1170_852.pdf

UTM: 14 Q easting 225.90 km northing 2336.00 km
UTM-Grid-width = 100m

93

Map data © OpenStreetMap contributors

lon -101.60286 lat 21.11703



lon -101.62086 lat 21.10443 [nom. scale = 1 / 7500]

pdfmap_20240617_062449_Paper_Map_-101.69_21.1170_852.pdf

UTM: 14 Q easting 227.80 km northing 2336.00 km
UTM-Grid-width = 100m

Paper Map

Map data © OpenStreetMap contributors

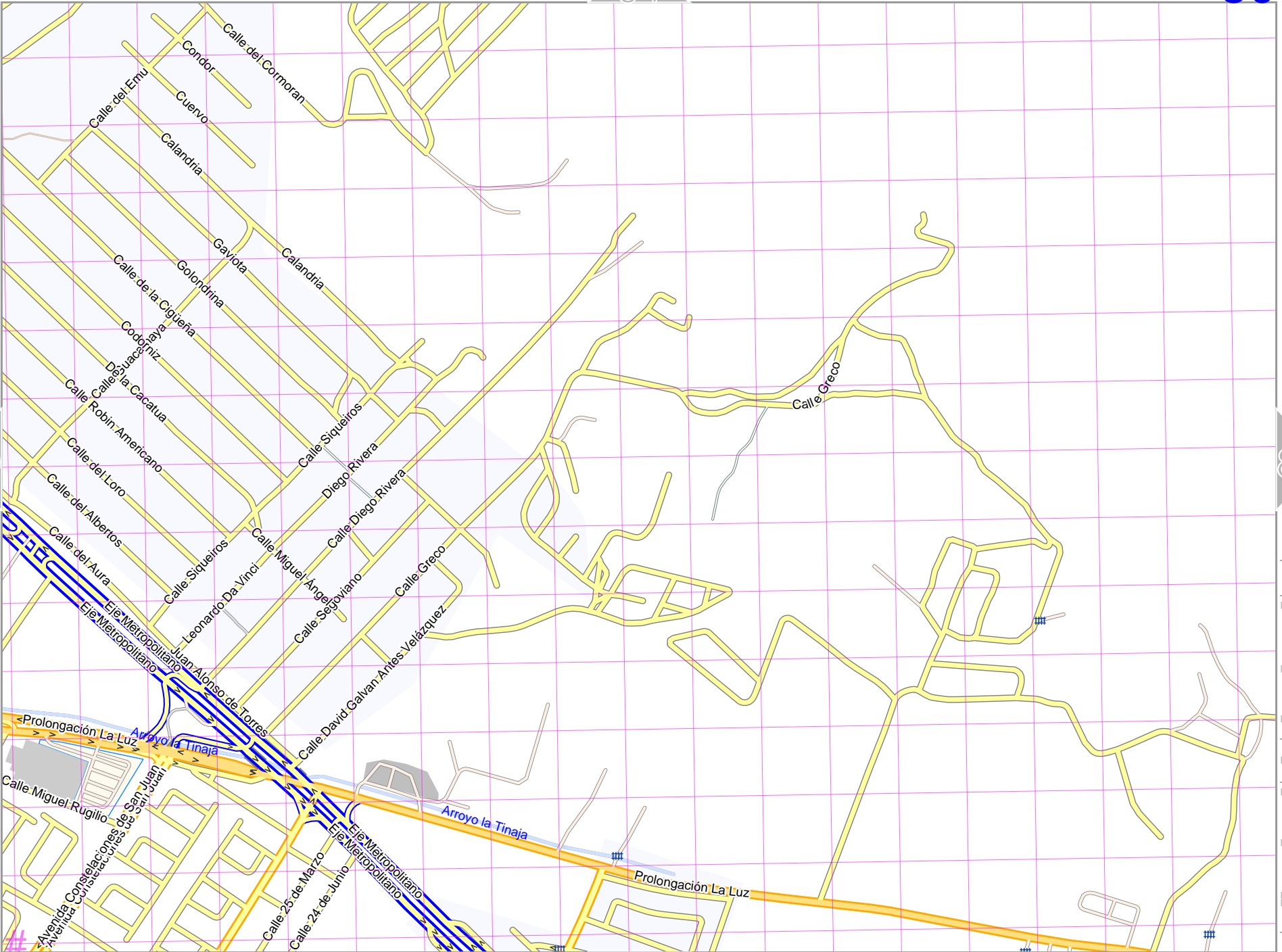
lon -101.56685 lat 21.11703

79

81

lon -101.56485 lat 21.10443 [nom. scale = 1 / 7500]

pdfmap_20240617_062449_Paper_Map_-101.69_21.1170_852.pdf



UTM: 14 Q easting 231.50 km northing 2335.90 km
UTM-Grid-width = 100m

96

Map data © OpenStreetMap contributors

lon -101.54884 lat 21.11703

80

lon -101.56685 lat 21.10443 [nom. scale = 1 / 7500]

pdfmap_20240617_062449_Paper_Map_-101.69_21.1170_852.pdf

#

UTM: 14 Q easting 233.40 km northing 2335.90 km
UTM-Grid-width = 100m

97



Paper Map

66

82

top

Map data © OpenStreetMap contributors

lon -101.81891 lat 21.10443

lon -101.83692 lat 21.09184 [nom. scale = 1 / 7500]

pdfmap_20240617_062449_Paper_Map_-101.69_21.1170_852.pdf

#

UTM: 14 Q easting 205.30 km northing 2335.00 km
UTM-Grid-width = 100m

98

Paper Map

83

top



Map data © OpenStreetMap contributors

lon -101.80091 lat 21.10443

82

84

lon -101.81891 lat 21.09184 [nom. scale = 1 / 7500]

pdfmap_20240617_062449_Paper_Map_-101.69_21.1170_852.pdf

UTM: 14 Q easting 207.20 km northing 2335.00 km
UTM-Grid-width = 100m

99



Paper Map

85

69

lon -101.76490 lat 21.10443

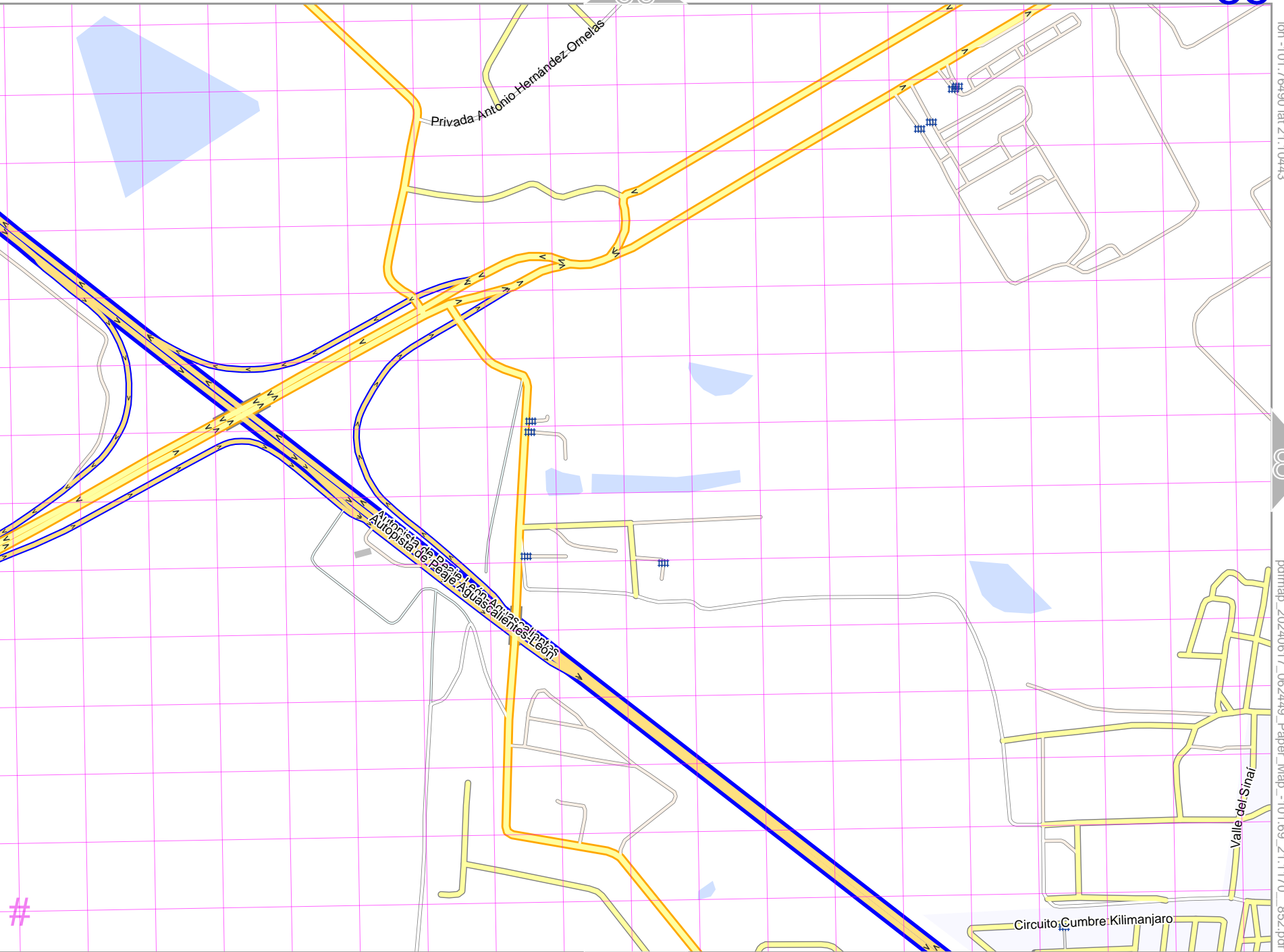
Map data © OpenStreetMap contributors

84

86

lon -101.78290 lat 21.09184 [nom. scale = 1 / 7500]

pdfmap_20240617_062449_Paper_Map_-101.69_21.1170_852.pdf



UTM: 14 Q easting 210.90 km northing 2334.90 km
 UTM-Grid-width = 100m

Map data © OpenStreetMap contributors

lon -101.74689 lat 21.10443

85

87

lon -101.76490 lat 21.09184 [nom. scale = 1 / 7500]



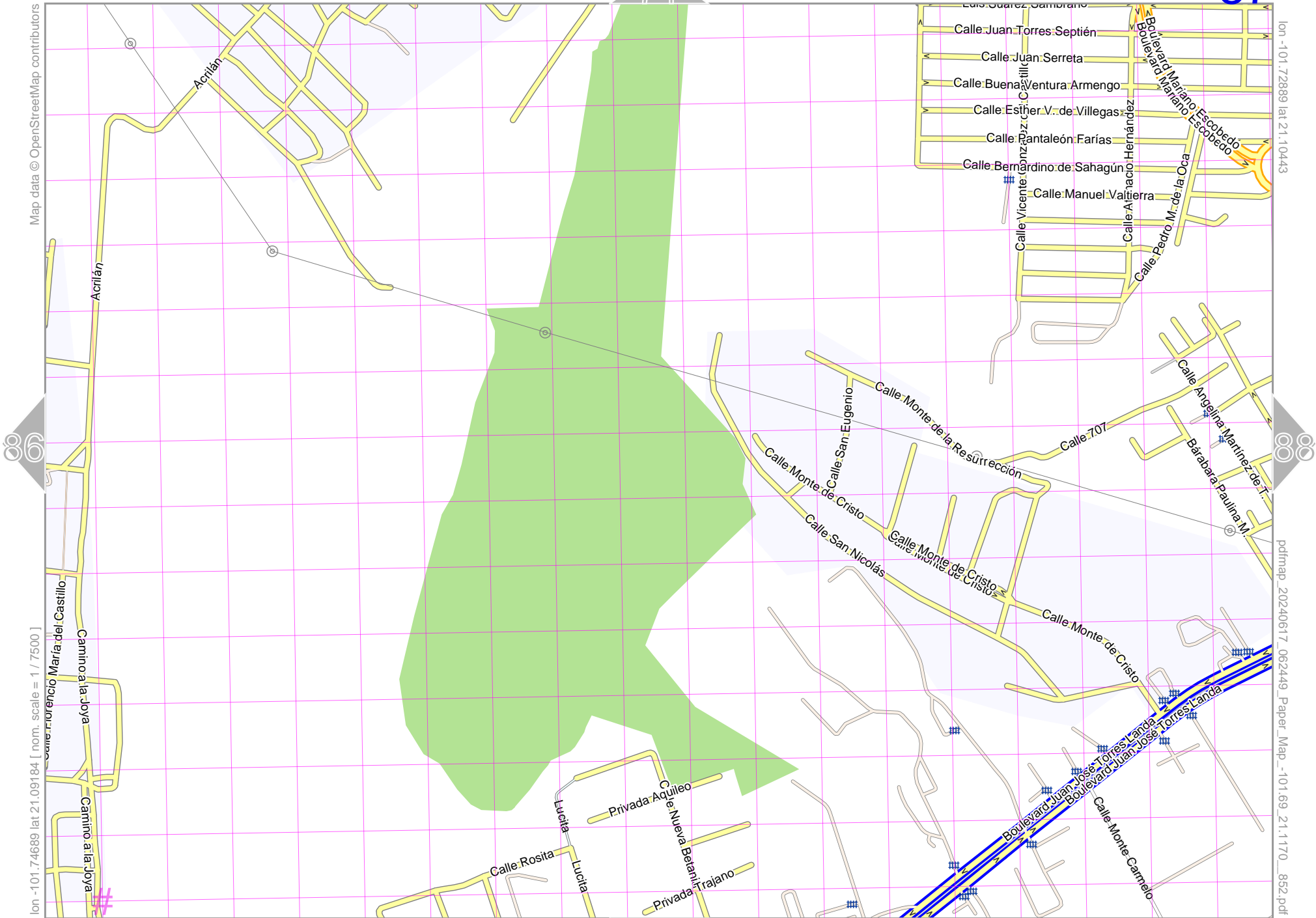
UTM: 14 Q easting 212.80 km northing 2334.90 km
UTM-Grid-width = 100m

pdfmap_20240617_062449_Paper_Map_-101.69_21.1170_852.pdf

Paper Map

Map data © OpenStreetMap contributors

lon -101.72889 lat 21.10443



lon -101.74689 lat 21.09184 [nom. scale = 1 / 7500]

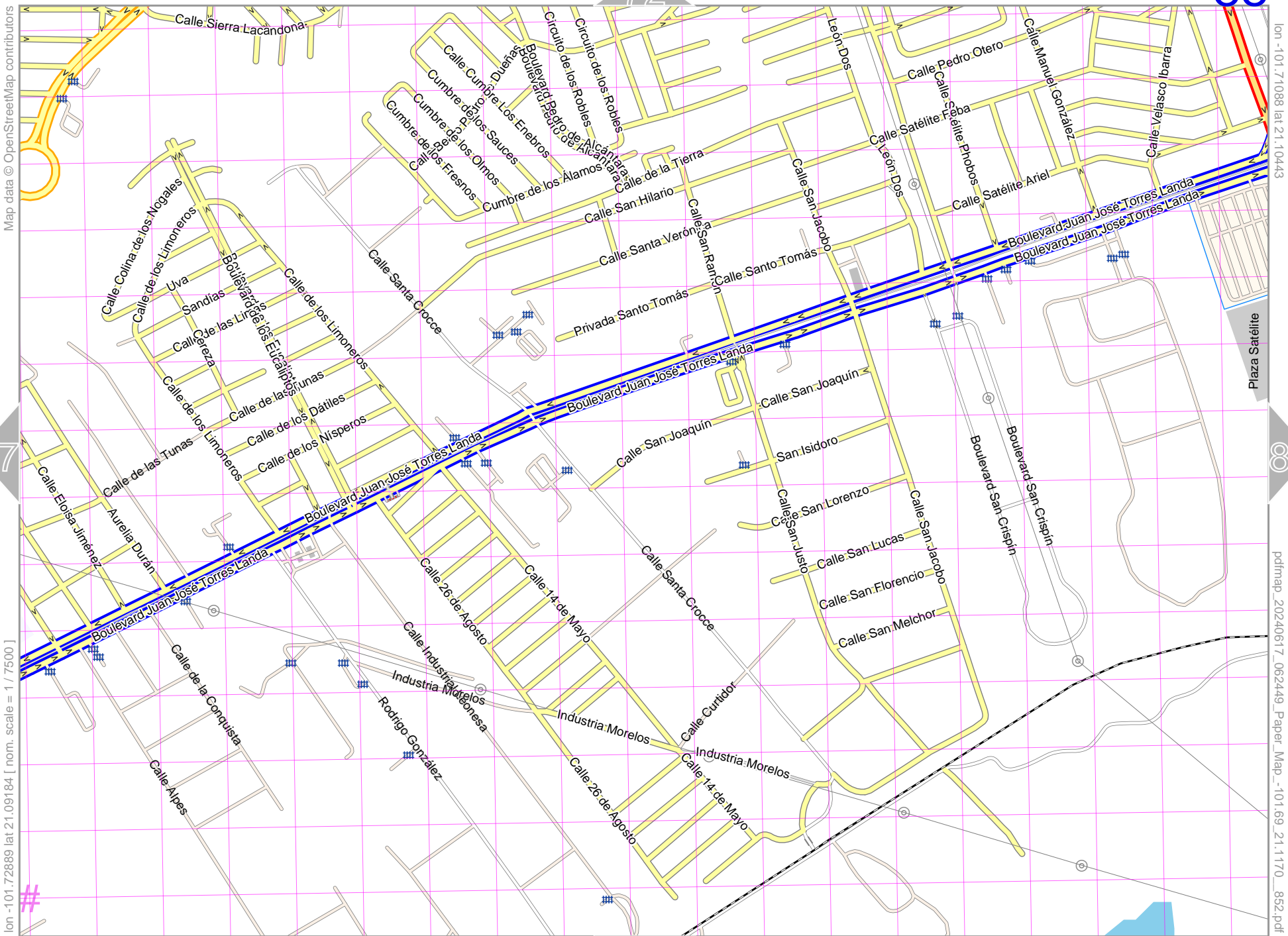
pdfmap_20240617_062449_Paper_Map_-101.69_21.1170_852.pdf

UTM: 14 Q easting 214.70 km northing 2334.80 km
UTM-Grid-width = 100m

Paper Map

88

72



Map data © OpenStreetMap contributors

lon -101.71088 lat 21.10443

pdfmap_20240617_062449_Paper_Map_-101.69_21.1170_852.pdf

lon -101.72889 lat 21.09184 [nom. scale = 1 / 7500]

UTM: 14 Q easting 216.50 km northing 2334.80 km
UTM-Grid-width = 100m

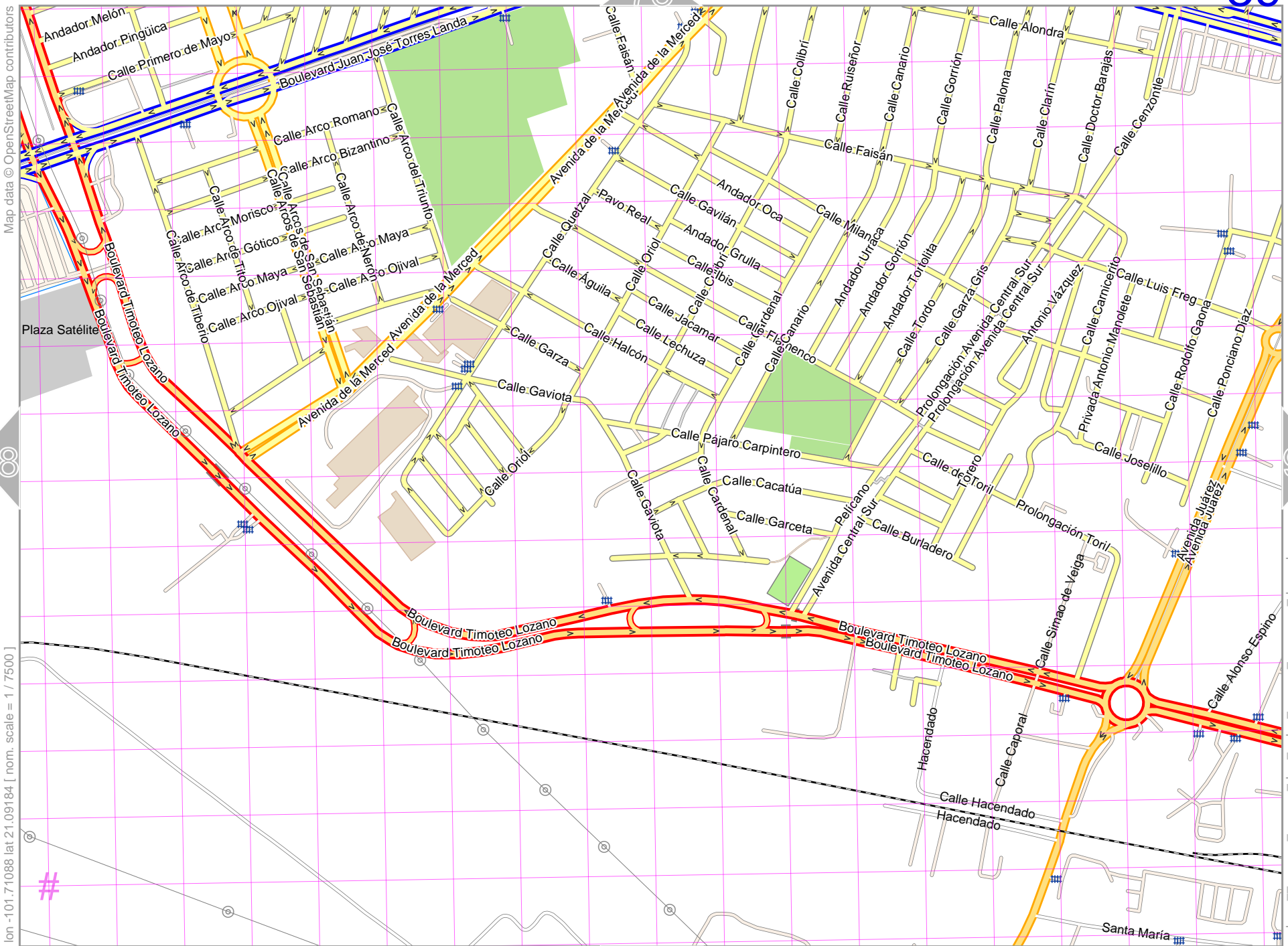
104

Paper Map

89

73

lon -101.69288 lat 21.10443



Map data © OpenStreetMap contributors

88

90

lon -101.71088 lat 21.09184 [nom. scale = 1 / 7500]

pdfmap_20240617_062449_Paper_Map_-101.69_21.1170_852.pdf

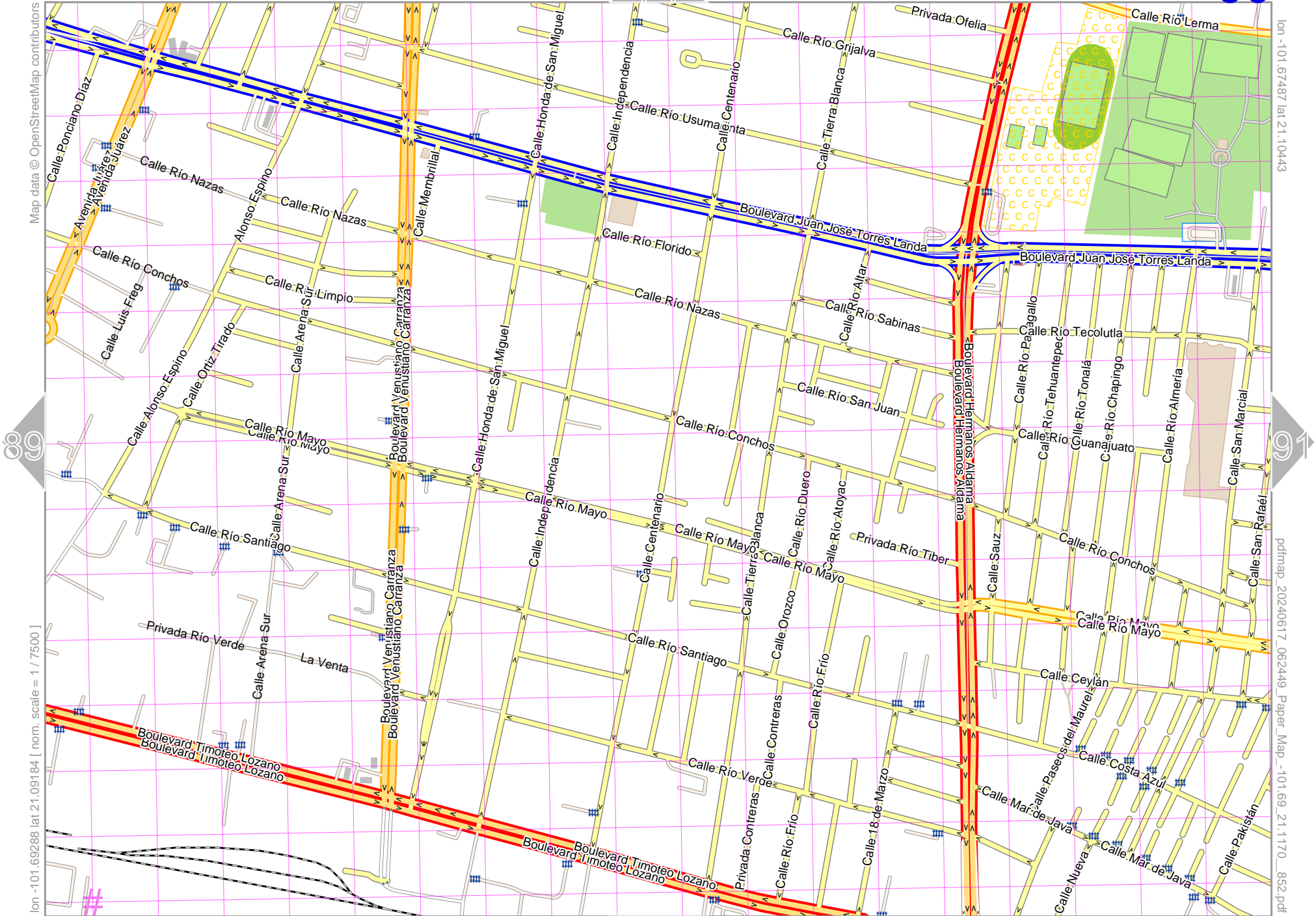
UTM: 14 Q easting 218.40 km northing 2334.80 km
UTM-Grid-width = 100m

105

Paper Map

Map data © OpenStreetMap contributors

lon -101.627487 lat 21.10443

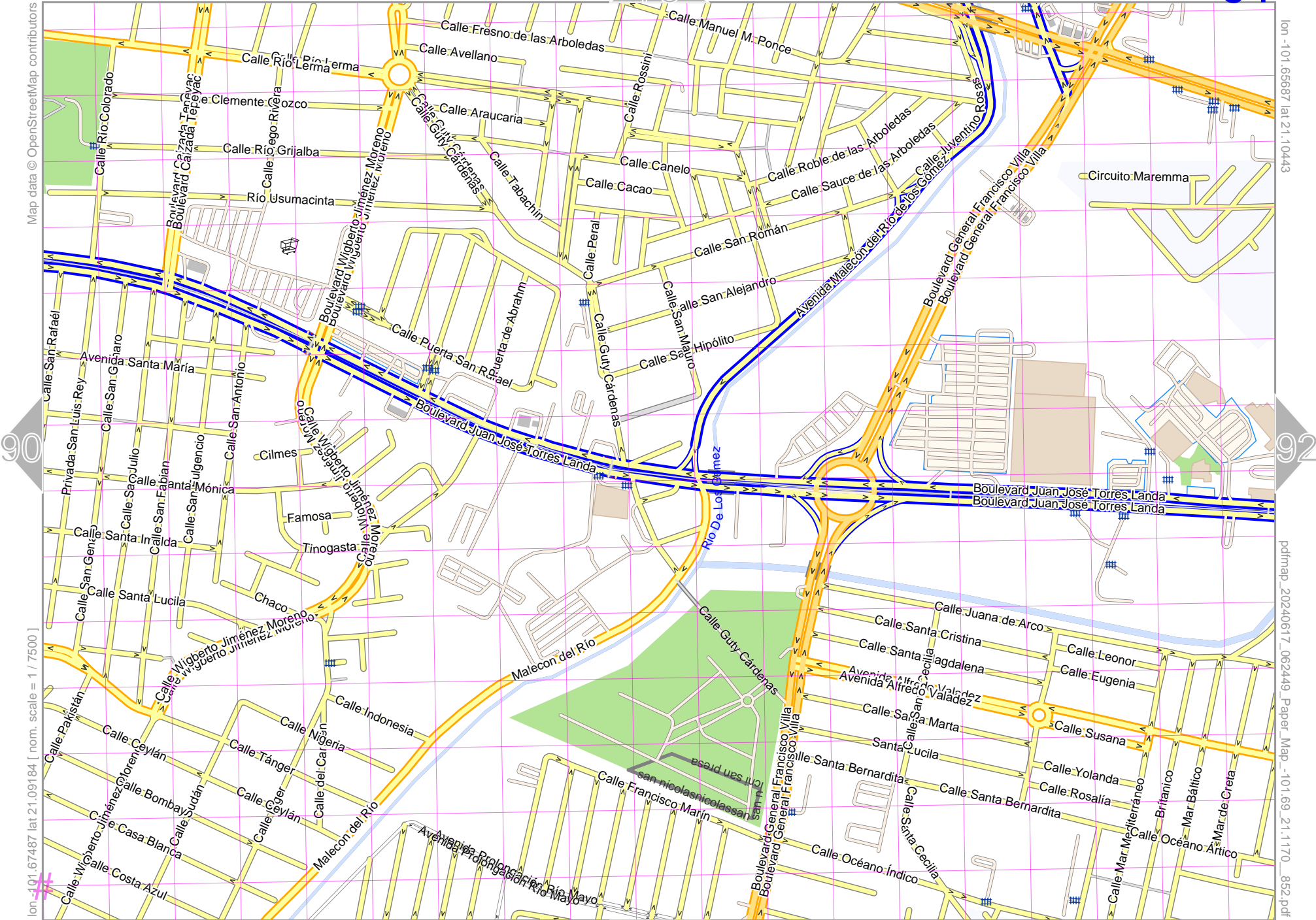


lon -101.69288 lat 21.09184 [nom. scale = 1 / 7500]

pdfmap_20240617_062449_Paper_Map_-101.69_21.1170_852.pdf

UTM: 14 Q easting 220.30 km northing 2334.70 km
UTM-Grid-width = 100m

Paper Map



Map data © OpenStreetMap contributors

lon -101.65687 lat 21.10443

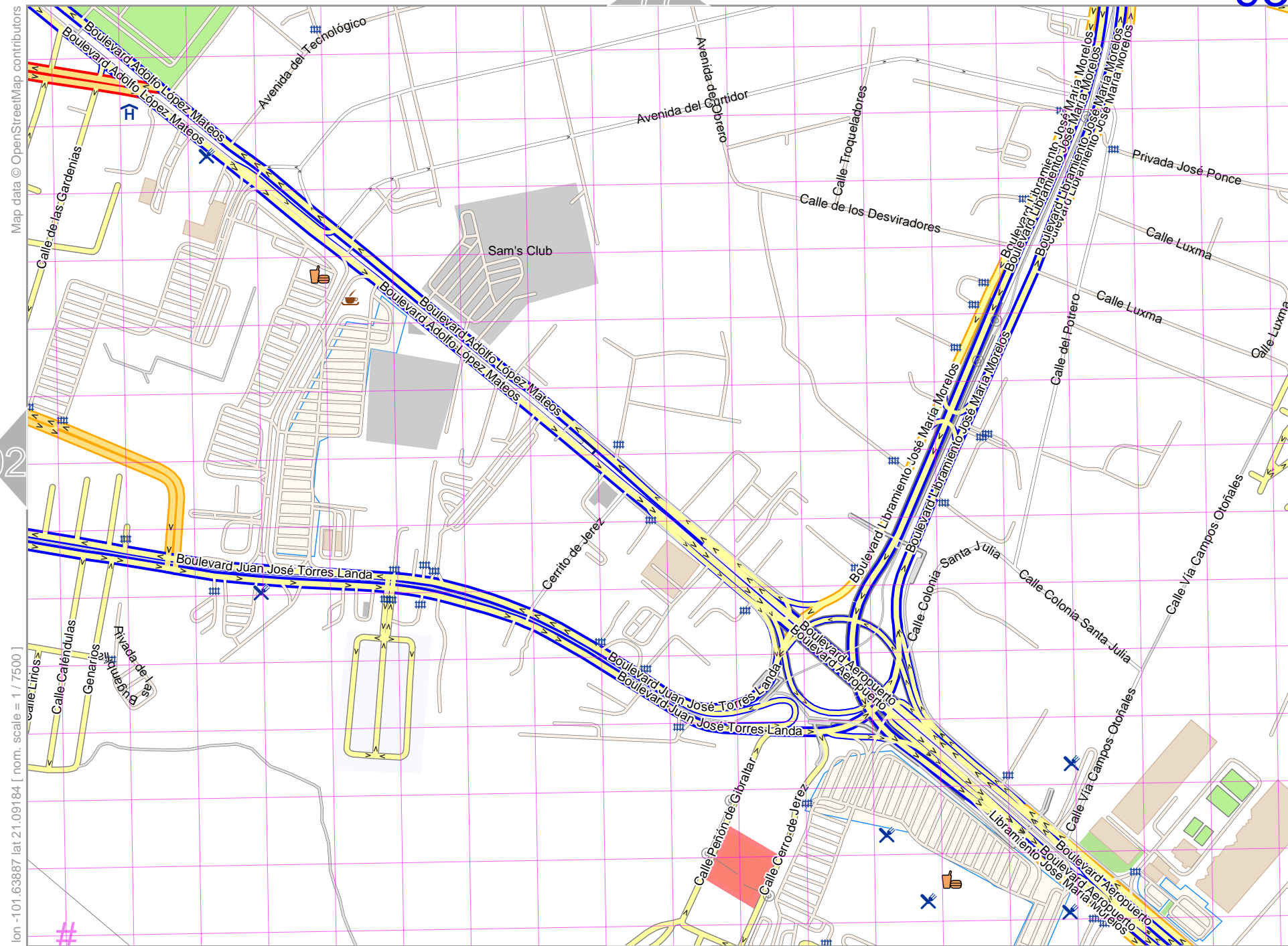
lon -101.67487 lat 21.09184 [nom. scale = 1 / 7500]

pdfmap_20240617_062449_Paper_Map_-101.69_21.1170_852.pdf

UTM: 14 Q easting 222.10 km northing 2334.70 km
UTM-Grid-width = 100m



Paper Map



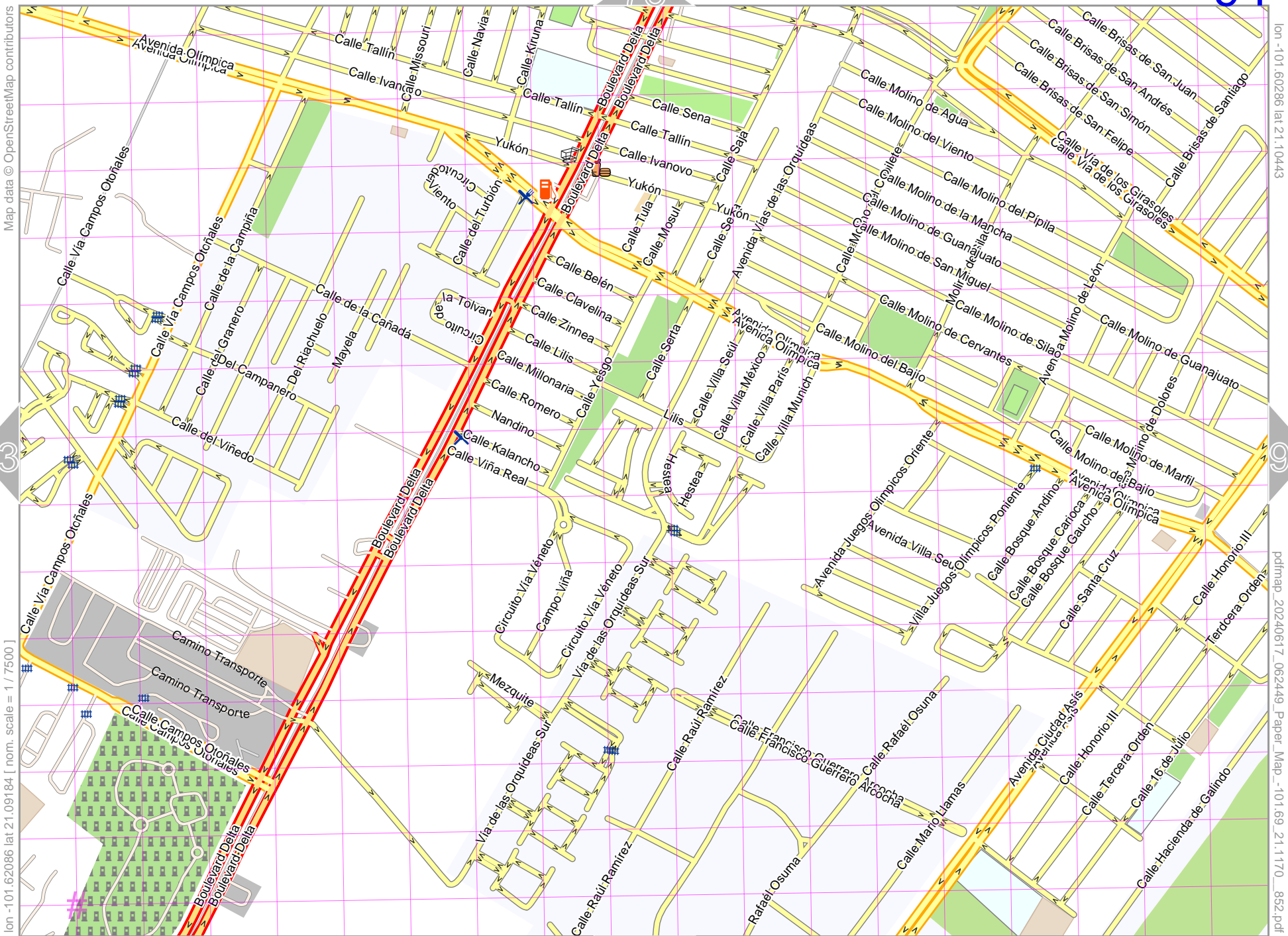
Map data © OpenStreetMap contributors

lon -101.63887 lat 21.09184 [nom. scale = 1 / 7500]

lon -101.62086 lat 21.10443

pdfmap_20240617_062449_Paper_Map_-101.69_21.1170_852.pdf

UTM: 14 Q easting 225.90 km northing 2334.60 km
UTM-Grid-width = 100m



Map data © OpenStreetMap contributors

lon -101.60286 lat 21.10443

93

95

lon -101.62086 lat 21.09184 [nom. scale = 1 / 7500]

pdfmap_20240617_062449_Paper_Map_-101.69_21.1170_852.pdf

UTM: 14 Q easting 227.80 km northing 2334.60 km
UTM-Grid-width = 100m

110

Paper Map

Map data © OpenStreetMap contributors

lon -101.59485 lat 21.10443

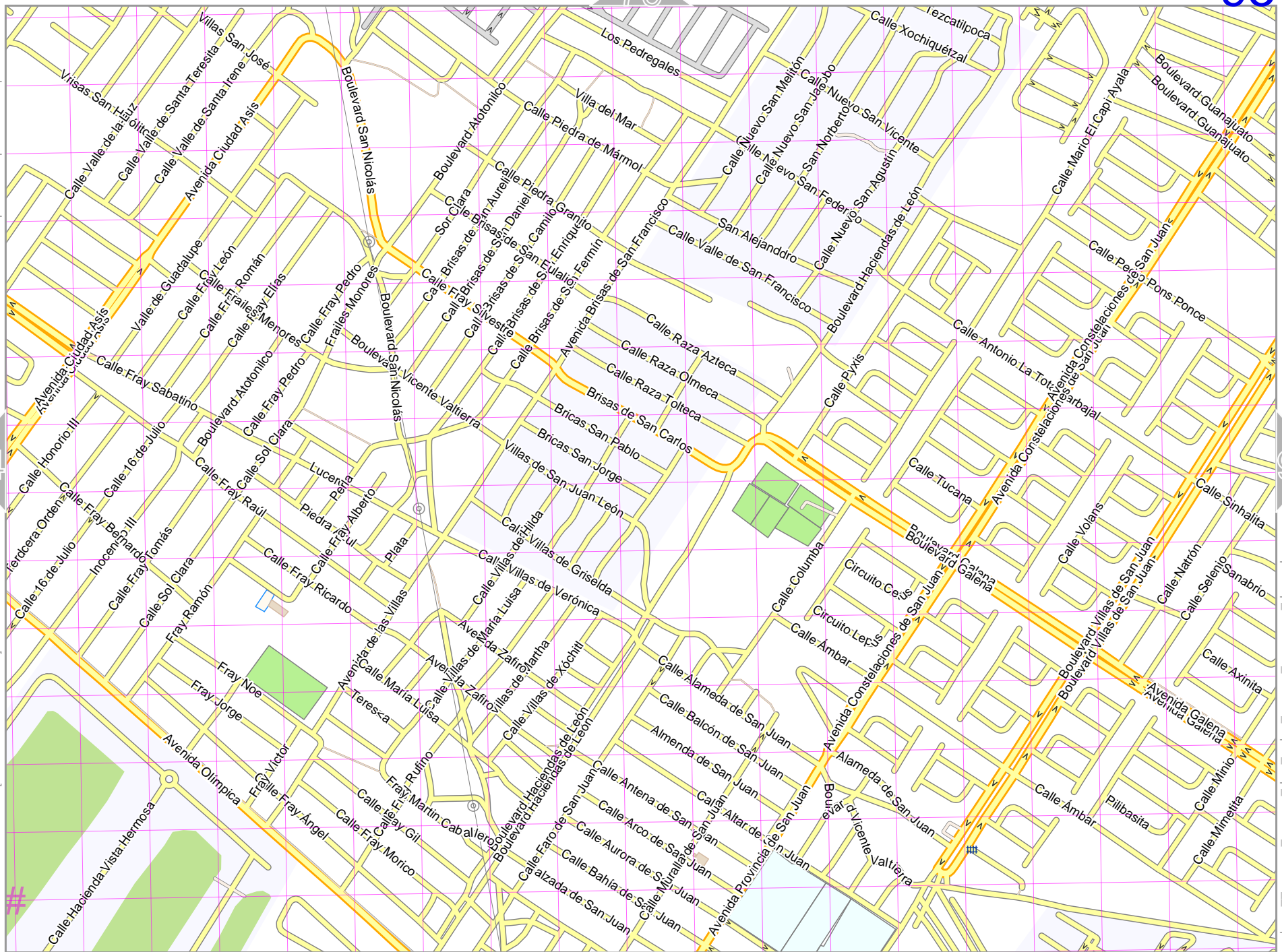
94

96

lon -101.60286 lat 21.09184 [nom. scale = 1 / 7500]

pdfmap_20240617_062449_Paper_Map_-101.69_21.1170_852.pdf

UTM: 14 Q easting 229.60 km northing 2334.60 km
UTM-Grid-width = 100m



Paper Map

80

lon -101.56685 lat 21.10443

Map data © OpenStreetMap contributors

lon -101.58485 lat 21.09184 [nom. scale = 1 / 7500]



95

9

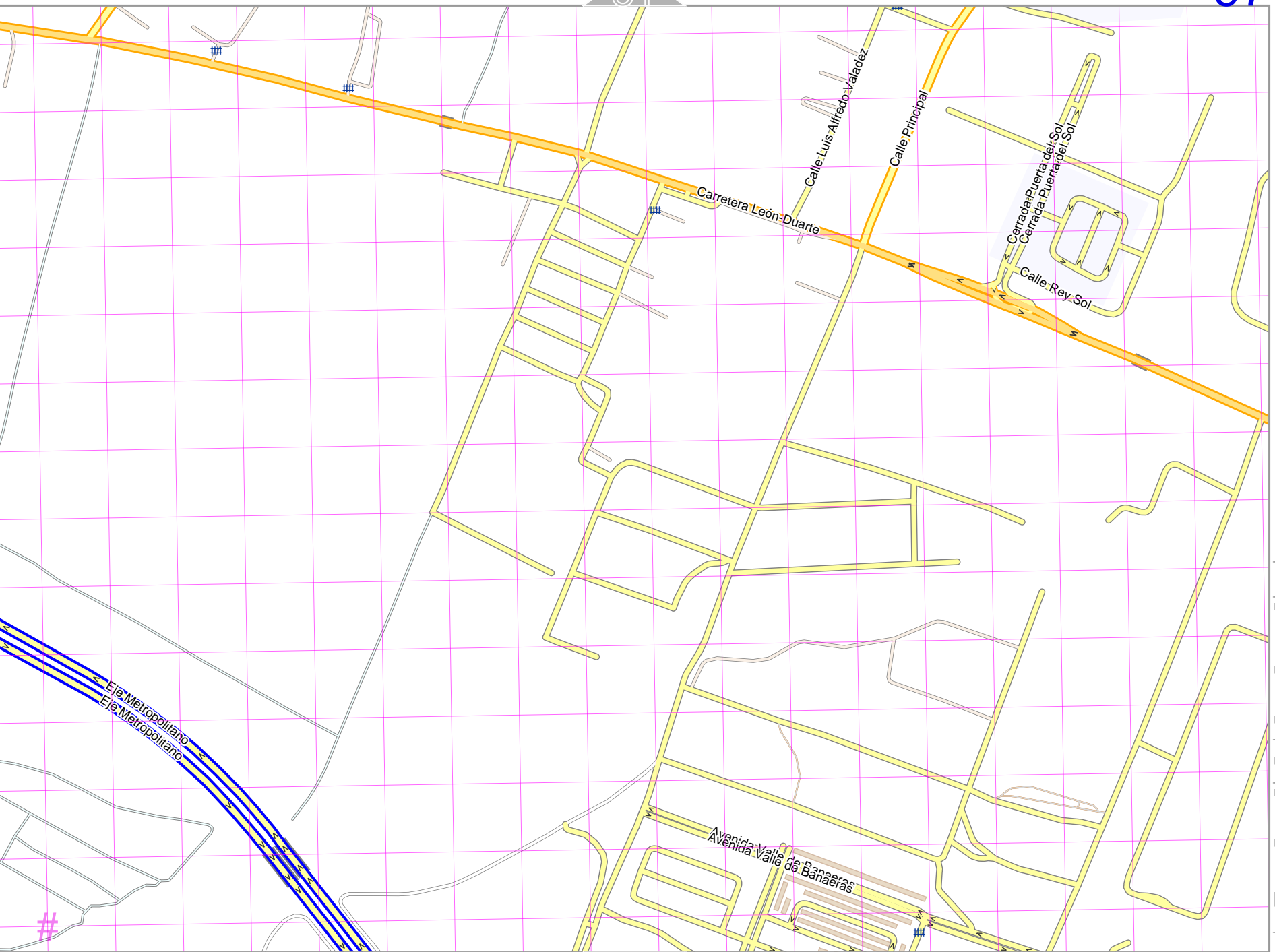
UTM: 14 Q easting 231.50 km northing 2334.50 km
UTM-Grid-width = 100m

112

pdfmap_20240617_062449_Paper_Map_-101.69_21.1170_852.pdf

Map data © OpenStreetMap contributors

lon -101.56685 lat 21.09184 [nom. scale = 1 / 7500]



UTM: 14 Q easting 233.40 km northing 2334.50 km
UTM-Grid-width = 100m

Map data © OpenStreetMap contributors

lon -101.81891 lat 21.09184

lon -101.83692 lat 21.07925 [nom. scale = 1 / 7500]

pdfmap_20240617_062449_Paper_Map_-101.69_21.1170_852.pdf



UTM: 14 Q easting 205.30 km northing 2333.60 km
UTM-Grid-width = 100m

114



Paper Map

83

99

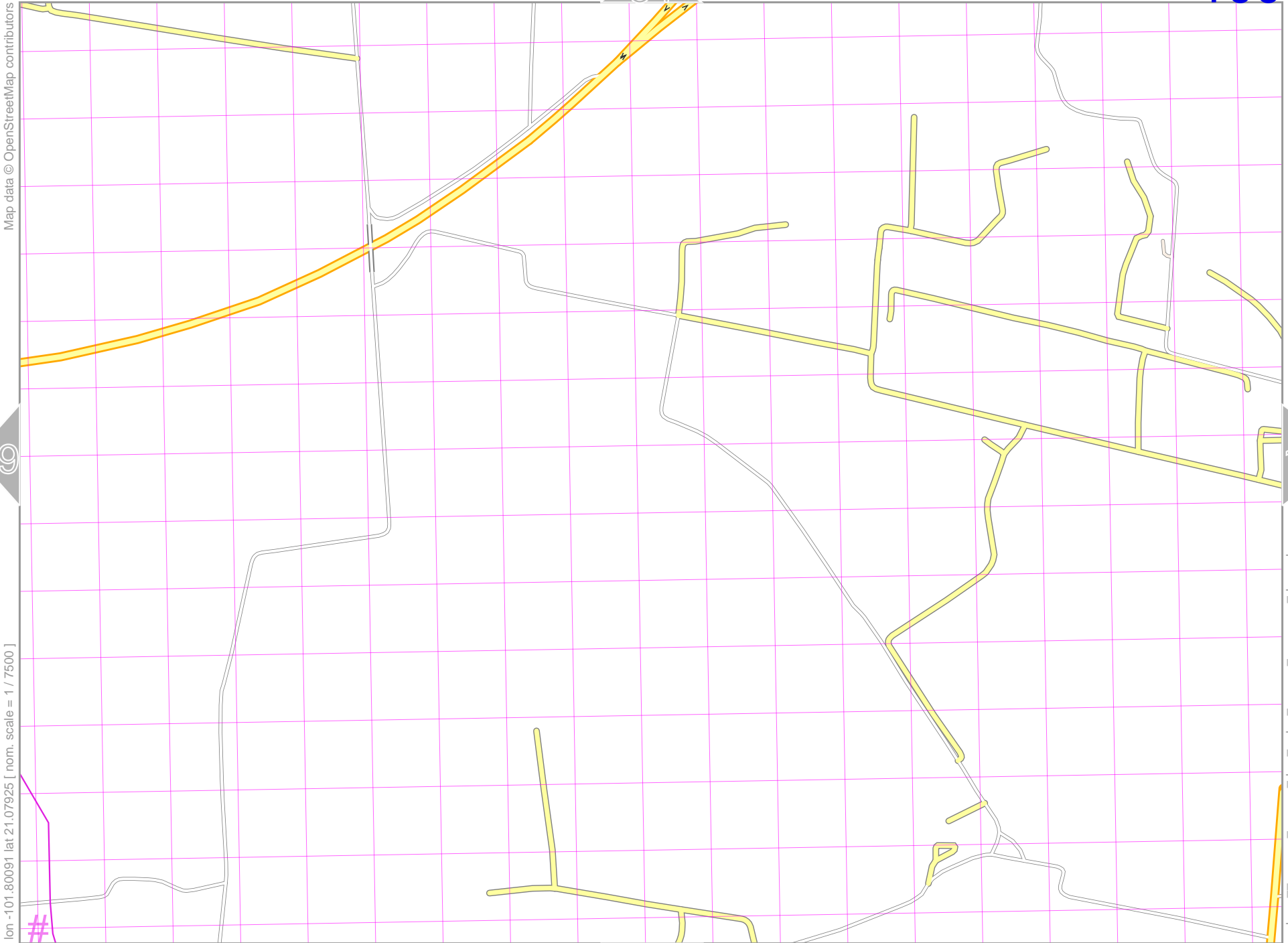


UTM: 14 Q easting 207.20 km northing 2333.60 km
 UTM-Grid-width = 100m

Paper Map

84

lon -101.78290 lat 21.09184



lon -101.80091 lat 21.07925 [nom. scale = 1 / 7500]

pdfmap_20240617_062449_Paper_Map_-101.69_21.1170_852.pdf

UTM: 14 Q easting 209.00 km northing 2333.50 km
UTM-Grid-width = 100m

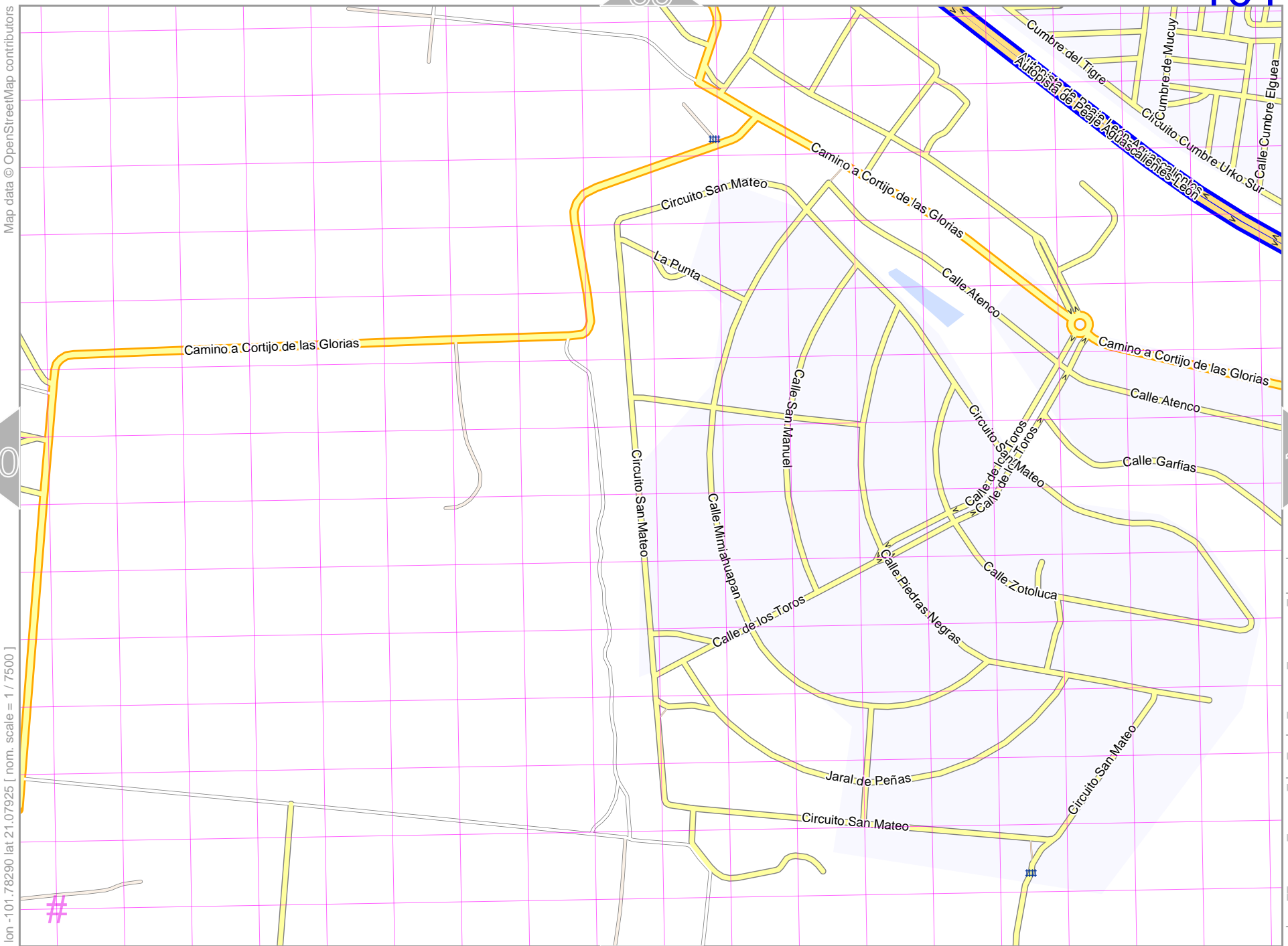
116

Paper Map

101

85

lon -101.76490 lat 21.09184



lon -101.78290 lat 21.07925 [nom. scale = 1 / 7500]

102

pdfmap_20240617_062449_Paper_Map_-101.69_21.1170_852.pdf

UTM: 14 Q easting 210.90 km northing 2333.50 km
UTM-Grid-width = 100m

117

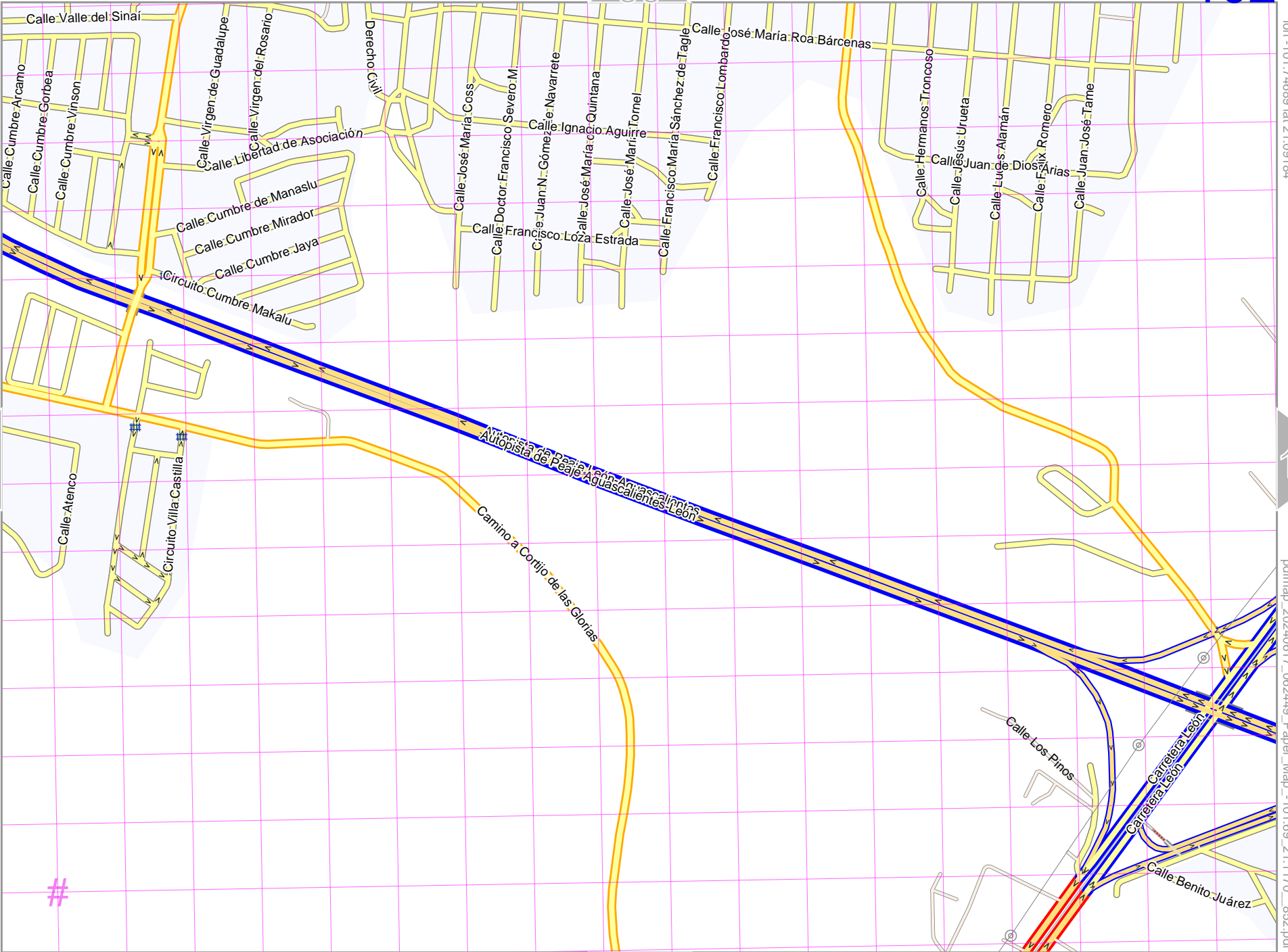
Map data © OpenStreetMap contributors

Paper Map

86

Map data © OpenStreetMap contributors

lon -101.74689 lat 21.09184



lon -101.76490 lat 21.07925 [nom. scale = 1 / 7500]

pdfmap_20240617_062449_Paper_Map_-101.69_21.1170_852.pdf

UTM: 14 Q easting 212.80 km northing 2333.50 km
UTM-Grid-width = 100m

118

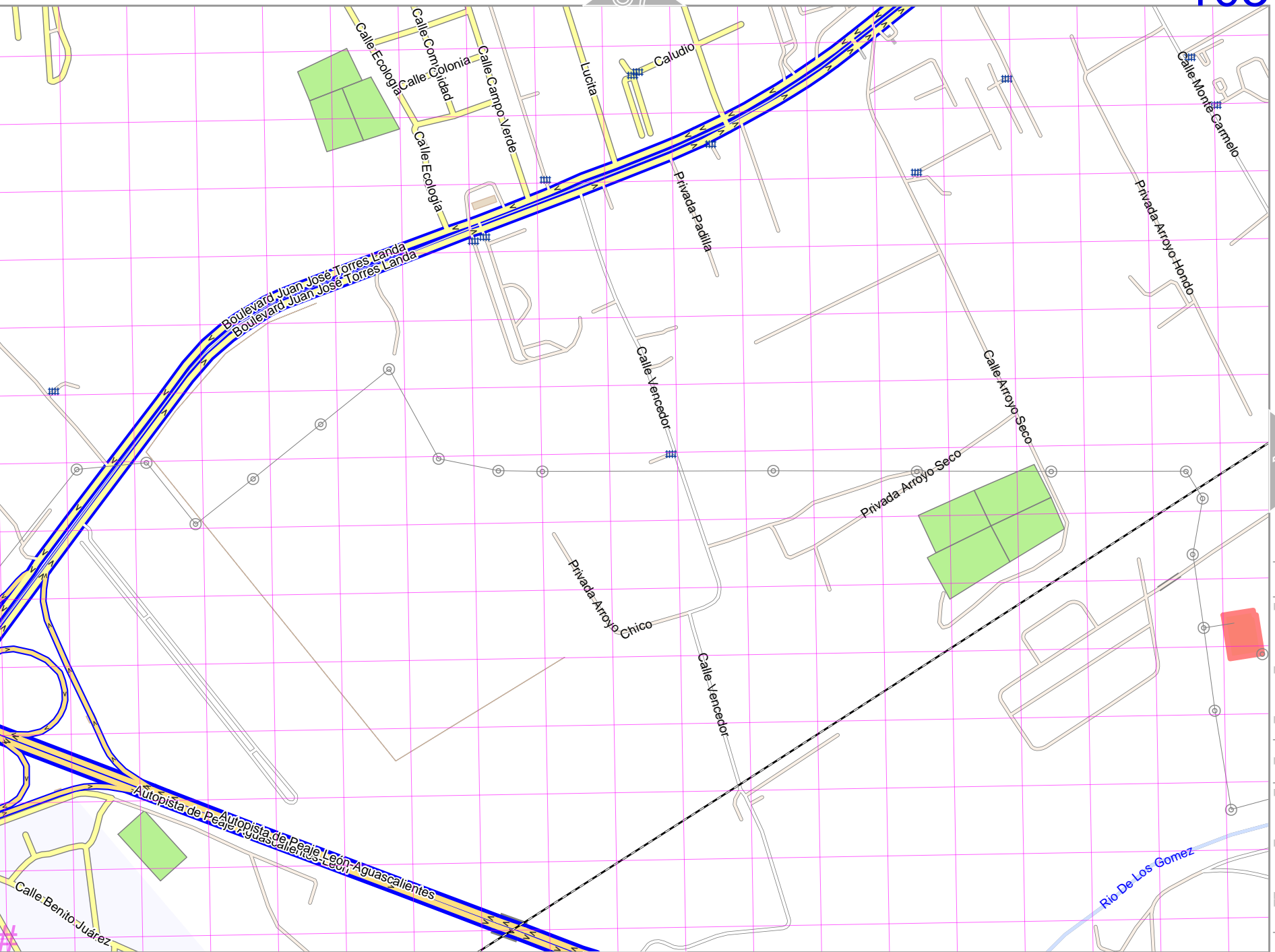
lon -101.72889 lat 21.09184

104

pdfmap_20240617_062449_Paper_Map_-101.69_21.1170_852.pdf

Map data © OpenStreetMap contributors

lon -101.74689 lat 21.07925 [nom. scale = 1 / 7500]



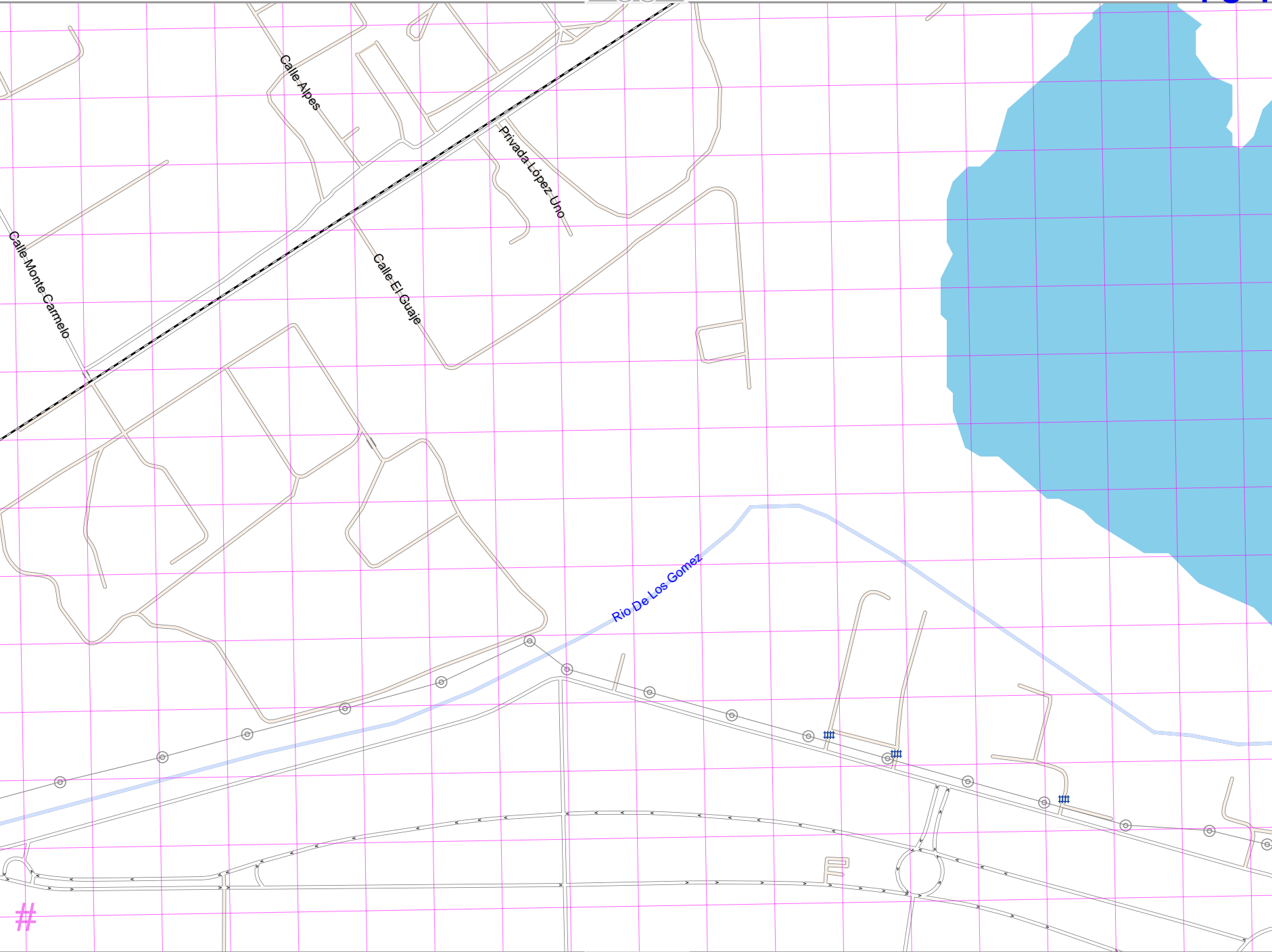
UTM: 14 Q easting 214.60 km northing 2333.40 km
UTM-Grid-width = 100m

Paper Map

88

Map data © OpenStreetMap contributors

lon -101.71088 lat 21.09184



103

105

lon -101.72889 lat 21.07925 [nom. scale = 1 / 7500]

pdfmap_20240617_062449_Paper_Map_-101.69_21.1170_852.pdf

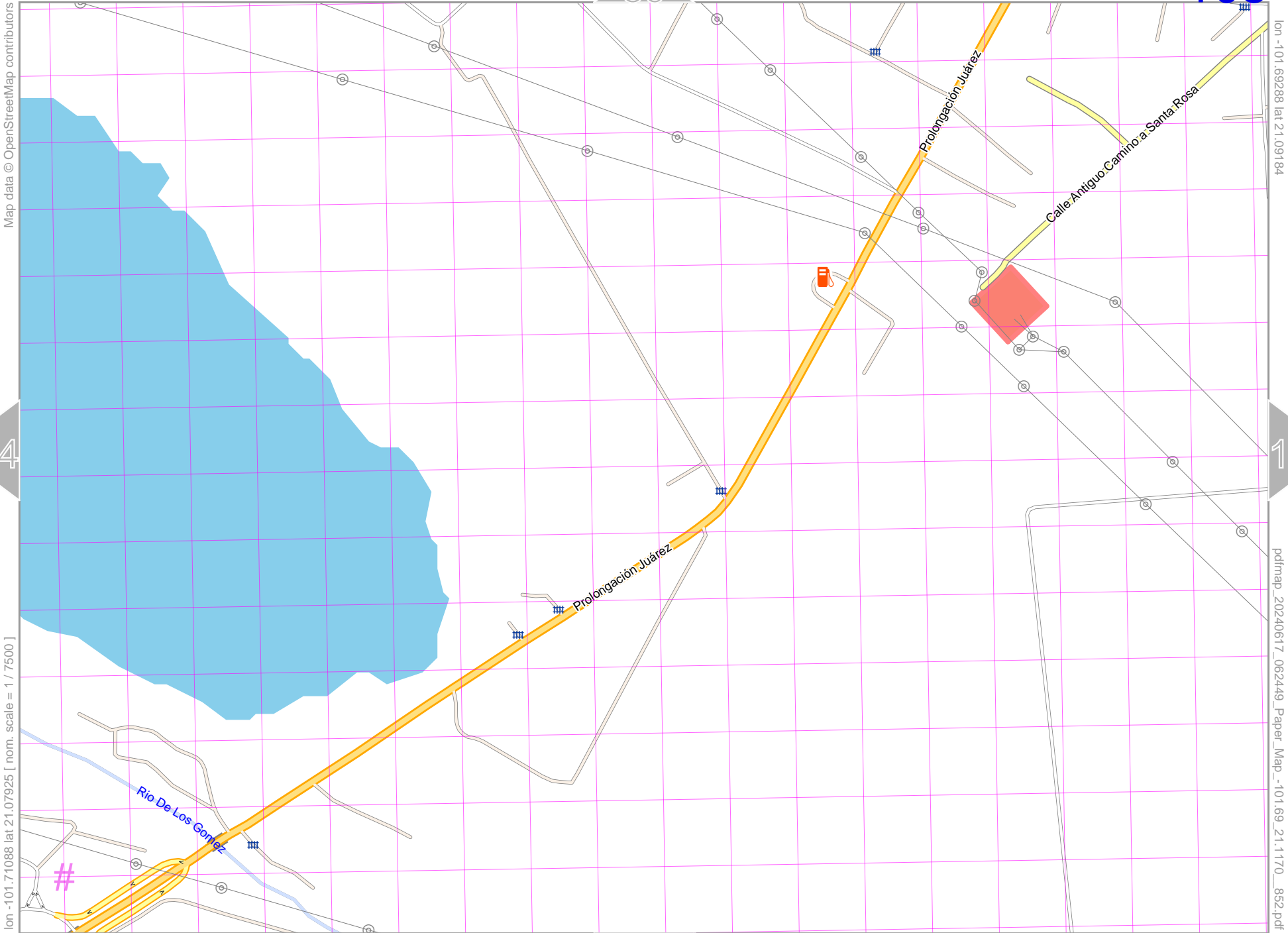
UTM: 14 Q easting 216.50 km northing 2333.40 km
UTM-Grid-width = 100m

120

Paper Map

105

89



Map data © OpenStreetMap contributors

lon -101.71088 lat 21.07925 [nom. scale = 1 / 7500]

lon -101.69288 lat 21.09184

pdfmap_20240617_062449_Paper_Map_-101.69_21.1170_852.pdf

UTM: 14 Q easting 218.40 km northing 2333.40 km
UTM-Grid-width = 100m

121

Paper Map

90

Map data © OpenStreetMap contributors

lon -101.67487 lat 21.09184

lon -101.69288 lat 21.07925 [nom. scale = 1 / 7500]

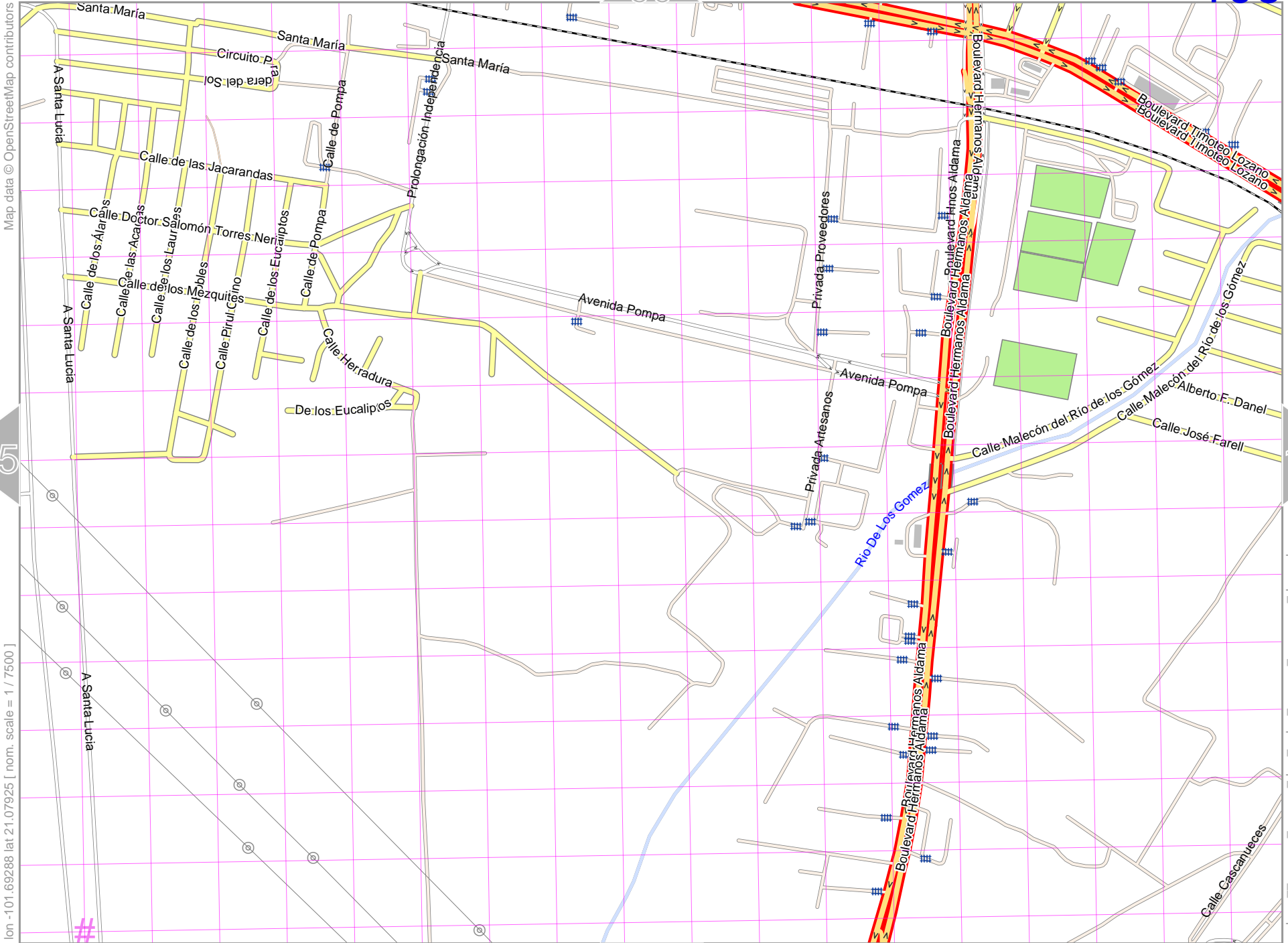
pdfmap_20240617_062449_Paper_Map_-101.69_21.1170_852.pdf

UTM: 14 Q easting 220.30 km northing 2333.30 km
UTM-Grid-width = 100m

122

105

107



Santa María

Santa María

Santa María

A Santa Lucia

Calle de las Jacarandas

Calle de Pompa

Prologación Independencia

Calle de los Alarcas

Calle Doctor Salas

Calle de las Acacias

Calle de los Lauridos

Calle de los Mezquites

Calle de los Eucaliptos

Calle de Pompa

A Santa Lucia

Calle de los Alarcas

Calle de las Acacias

Calle de los Mezquites

Calle Pirul Chico

Calle de los Eucaliptos

Calle de Pompa

De los Eucaliptos

Calle Herradura

Avenida Pompa

Privada Proveedores

Avenida Pompa

Privada Artesanos

Rio De Los Gomez

Boulevard Hermanos Aldama

Boulevard Hermanos Aldama

Boulevard Hermanos Aldama

Boulevard Hermanos Aldama

Boulevard Hermanos Aldama

Boulevard Hermanos Aldama

Boulevard Hermanos Aldama

Boulevard Hermanos Aldama

Boulevard Hermanos Aldama

Boulevard Hermanos Aldama

Boulevard Timoteo Lozano

Boulevard Timoteo Lozano

Calle Malecón del Río de los Gómez

Calle Malecón del Río de los Gómez

Calle Malecón del Río de los Gómez

Calle Malecón del Río de los Gómez

Calle Malecón del Río de los Gómez

Calle Malecón del Río de los Gómez

Calle Malecón del Río de los Gómez

Calle Malecón del Río de los Gómez

Calle Malecón del Río de los Gómez

Calle Malecón del Río de los Gómez

Calle Malecón del Río de los Gómez

Calle Malecón del Río de los Gómez

Calle Malecón del Río de los Gómez

Calle Malecón del Río de los Gómez

Calle Malecón del Río de los Gómez

Calle Malecón del Río de los Gómez

Calle Malecón del Río de los Gómez

Calle Malecón del Río de los Gómez

Calle Malecón del Río de los Gómez

Calle Malecón del Río de los Gómez

Calle Malecón del Río de los Gómez

Calle Malecón del Río de los Gómez

Calle Malecón del Río de los Gómez

Calle Malecón del Río de los Gómez

Calle Malecón del Río de los Gómez

Calle Malecón del Río de los Gómez

Calle Malecón del Río de los Gómez

Calle Malecón del Río de los Gómez

Calle Cascanueces

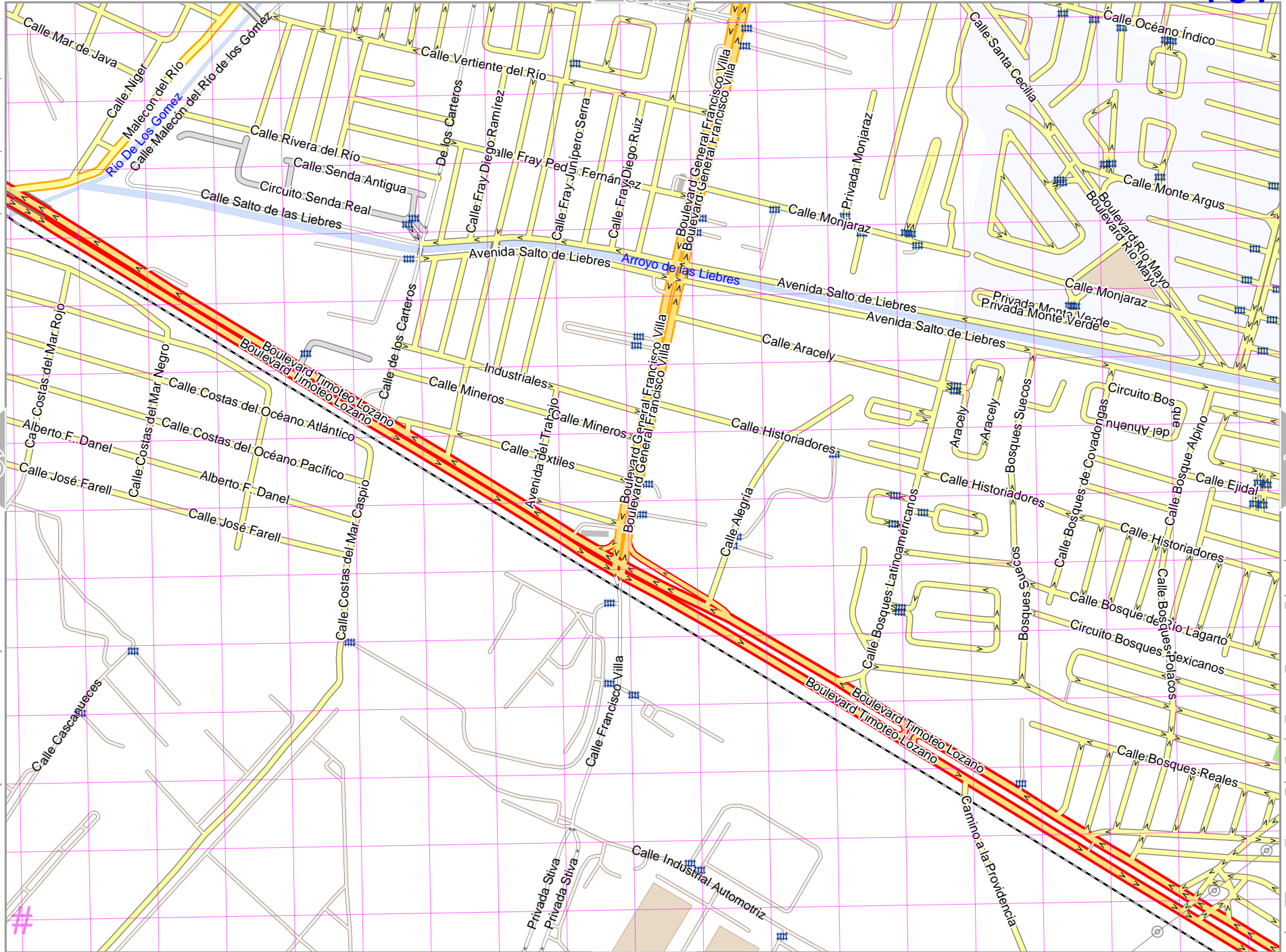
Map data © OpenStreetMap contributors

lon -101.65587 lat 21.09184

lon -101.67487 lat 21.07925 [nom. scale = 1 / 7500]

pdfmap_20240617_062449_Paper_Map_-101.69_21.1170_852.pdf

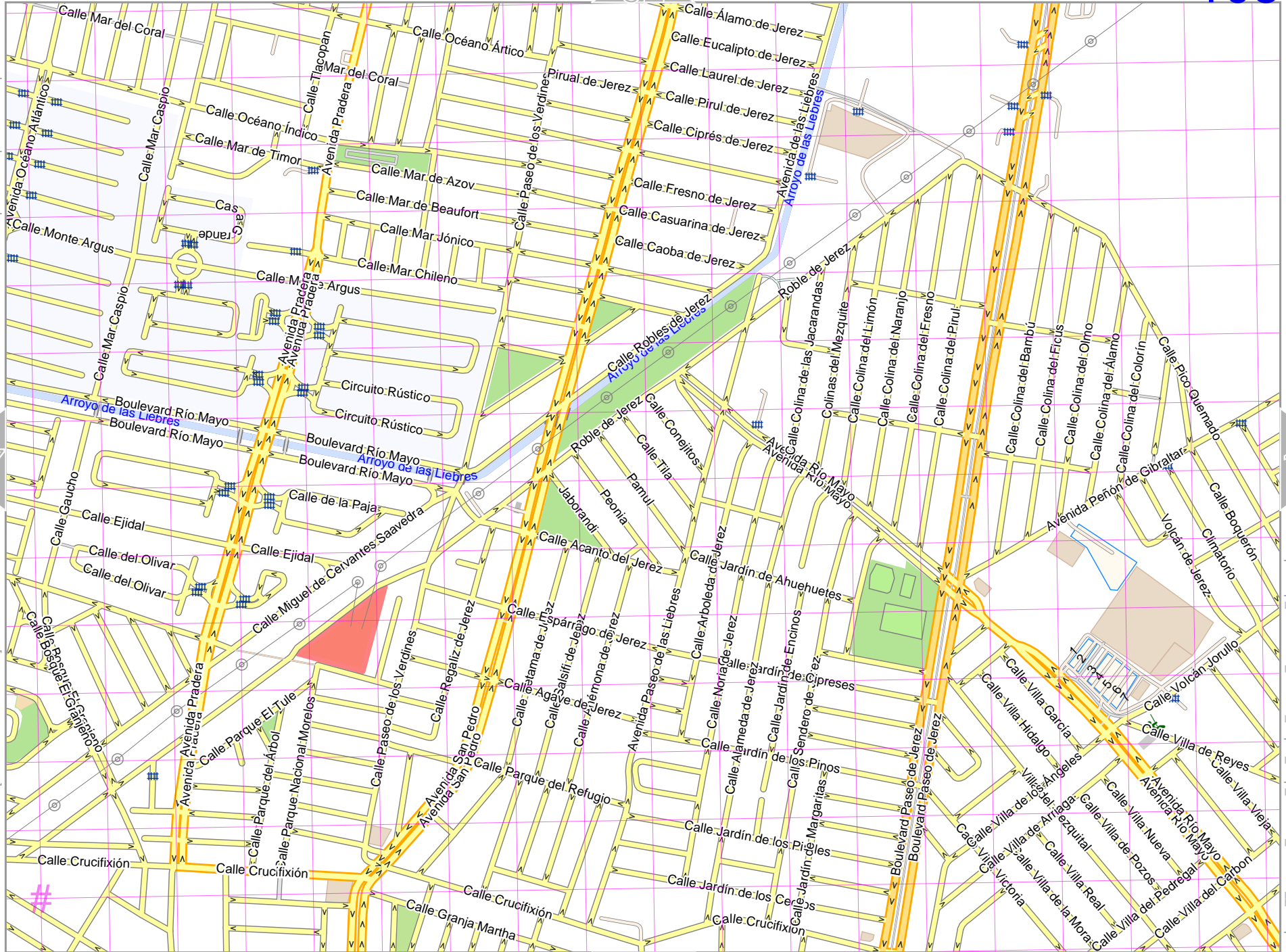
UTM: 14 Q easting 222.10 km northing 2333.30 km
UTM-Grid-width = 100m



Paper Map

Map data © OpenStreetMap contributors

lon -101.63987 lat 21.09184



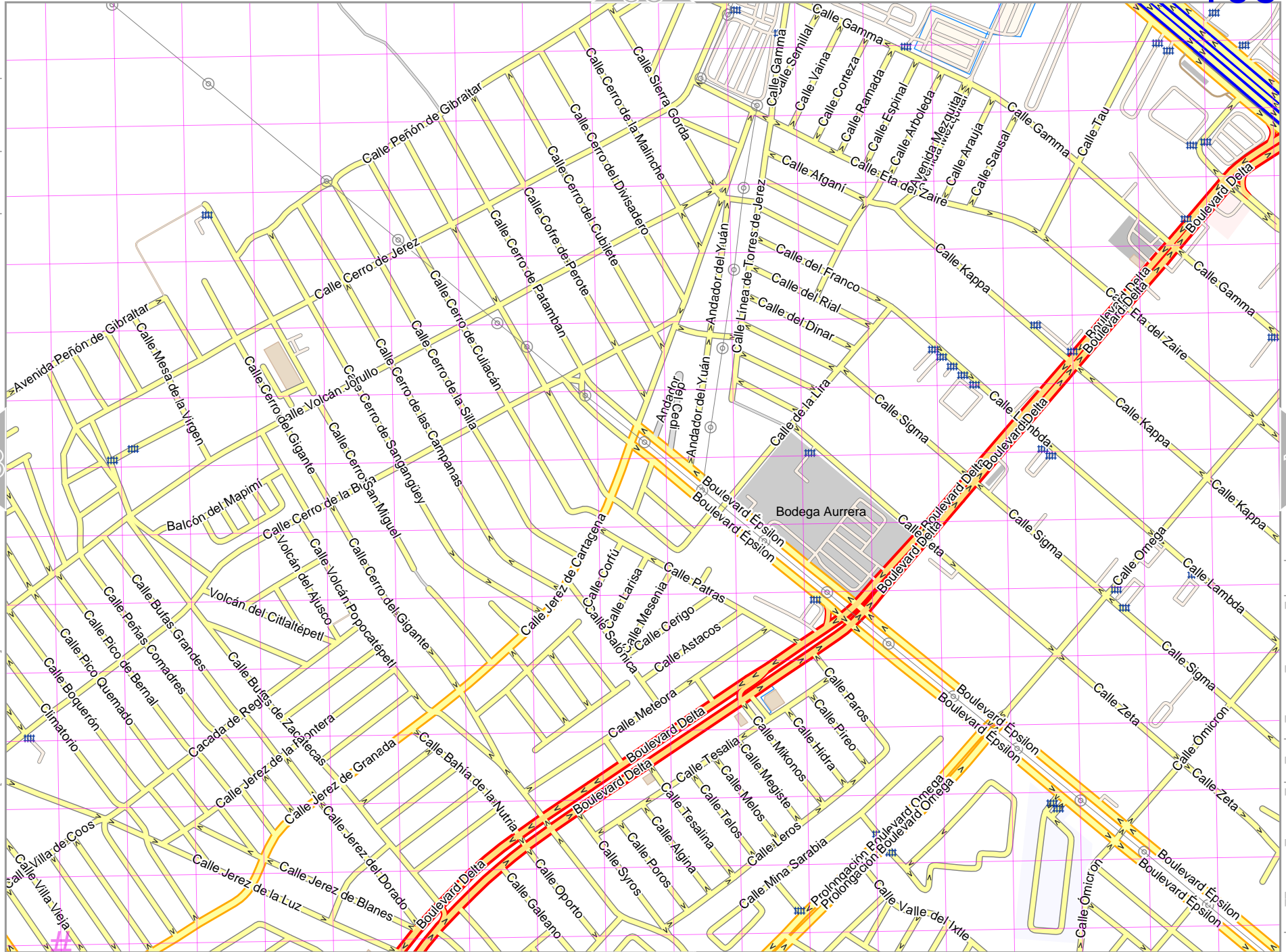
lon -101.65687 lat 21.07925 [nom. scale = 1 / 7500]

UTM: 14 Q easting 224.00 km northing 2333.30 km
UTM-Grid-width = 100m

pdfmap_20240617_062449_Paper_Map_-101.69_21.1170_852.pdf

Map data © OpenStreetMap contributors

lon -101.62086 lat 21.09184



lon -101.63887 lat 21.07925 [nom. scale = 1 / 7500]

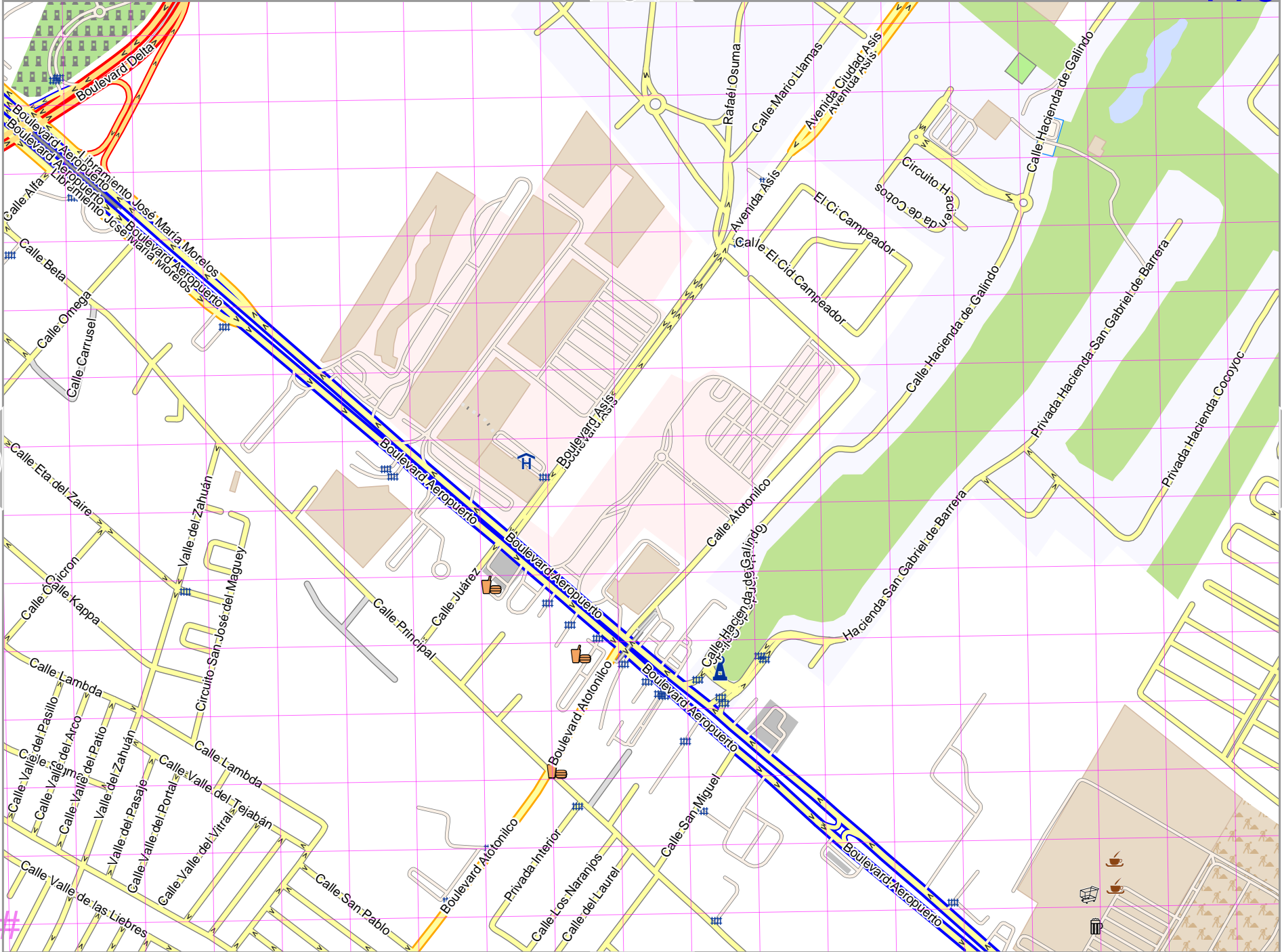
pdfmap_20240617_062449_Paper_Map_-101.69_21.1170_852.pdf

UTM: 14 Q easting 225.90 km northing 2333.20 km
UTM-Grid-width = 100m

Paper Map

Map data © OpenStreetMap contributors

lon -101.60286 lat 21.09184



pdfmap_20240617_062449_Paper_Map_-101.69_21.1170_852.pdf

lon -101.62086 lat 21.07925 [nom. scale = 1 / 7500]

UTM: 14 Q easting 227.70 km northing 2333.20 km
UTM-Grid-width = 100m

Paper Map

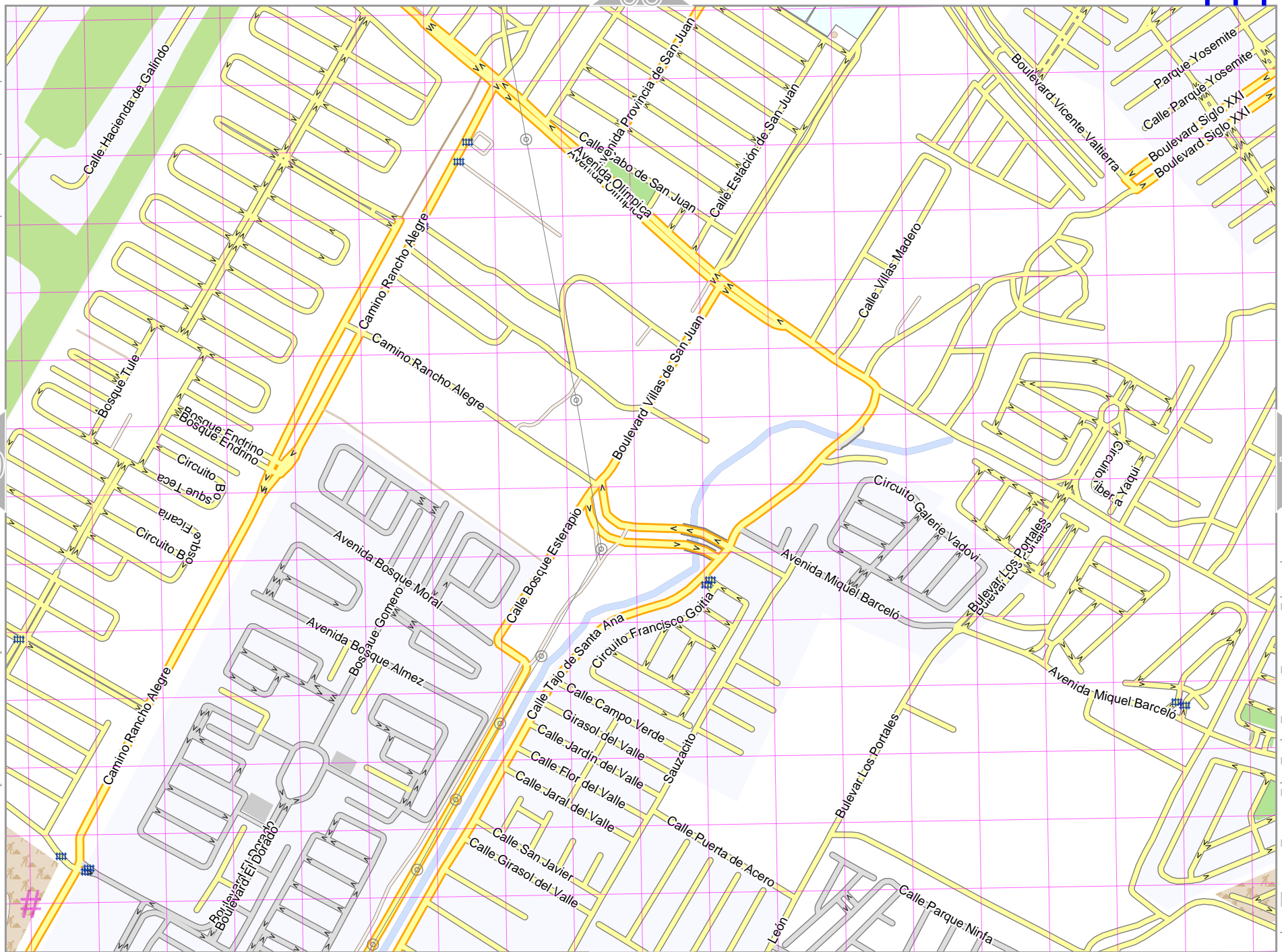
111

95

lon -101.59485 lat 21.09184

Map data © OpenStreetMap contributors

lon -101.60286 lat 21.07925 [nom. scale = 1 / 7500]



UTM: 14 Q easting 229.60 km northing 2333.20 km
UTM-Grid-width = 100m

pdfmap_20240617_062449_Paper_Map_-101.69_21.1170_852.pdf

127

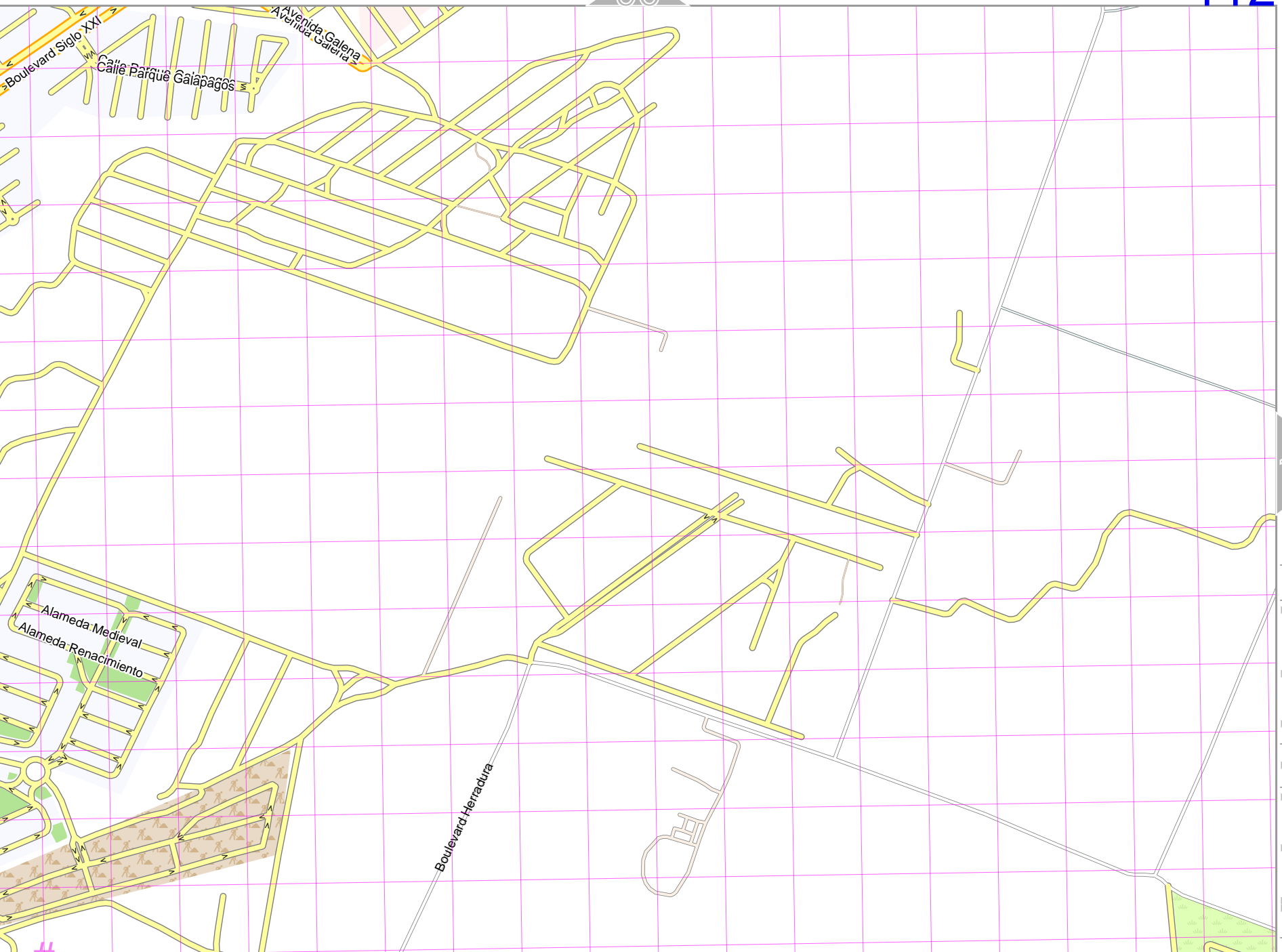
Paper Map

Map data © OpenStreetMap contributors

lon -101.56685 lat 21.09184

lon -101.58485 lat 21.07925 [nom. scale = 1 / 7500]

pdfmap_20240617_062449_Paper_Map_-101.69_21.1170_852.pdf



UTM 14 Q easting 231.50 km northing 2333.10 km
UTM-Grid-width = 100m

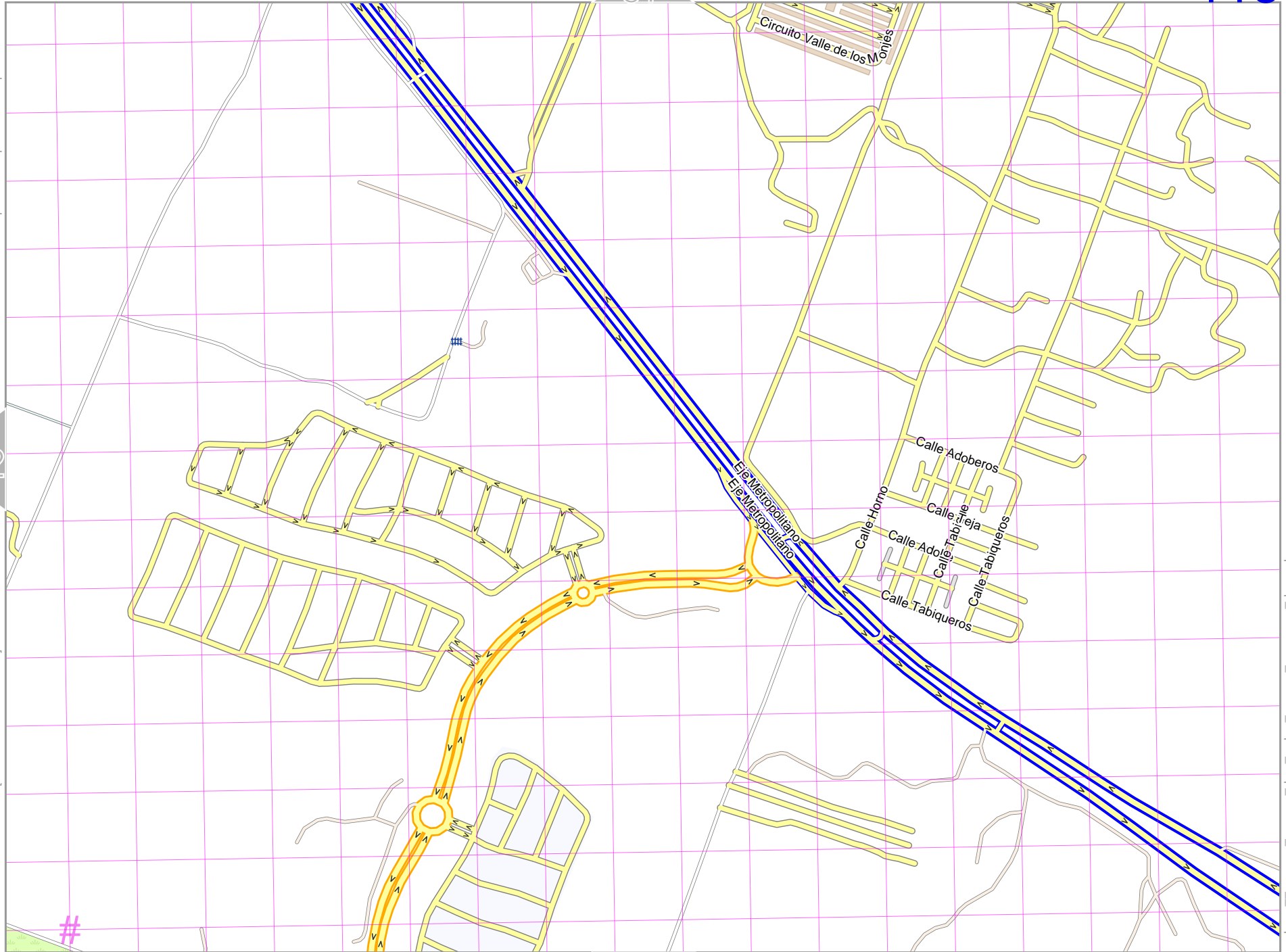
Map data © OpenStreetMap contributors

lon -101.54884 lat 21.09184

lon -101.56685 lat 21.07925 [nom. scale = 1 / 7500]

pdfmap_20240617_062449_Paper_Map_-101.69_21.1170_852.pdf

UTM: 14 Q easting 233.40 km northing 2333.10 km
UTM-Grid-width = 100m



Map data © OpenStreetMap contributors

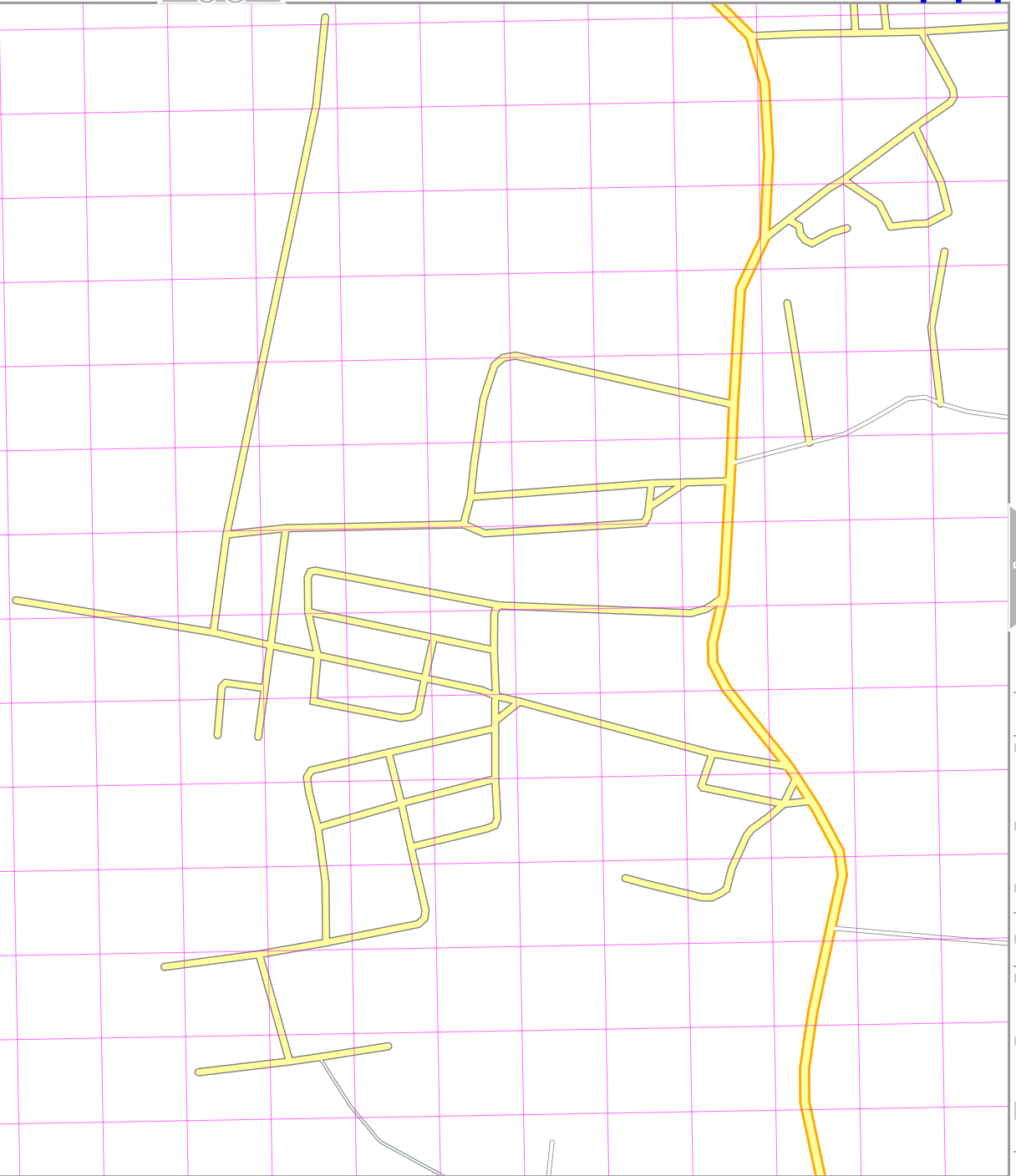
lon -101.81891 lat 21.07925

pdfmap_20240617_062449_Paper_Map_-101.69_21.1170_852.pdf

lon -101.83692 lat 21.06666 [nom. scale = 1 / 7500]

#

UTM: 14 Q easting 205.30 km northing 2332.20 km
UTM-Grid-width = 100m



Paper Map

99

115

top

Map data © OpenStreetMap contributors

lon -101.80091 lat 21.07925

114

116

lon -101.81891 lat 21.06666 [nom. scale = 1 / 7500]

pdfmap_20240617_062449_Paper_Map_-101.69_21.1170_852.pdf

#

Calle Cascadas

Calle Cascadas

UTM: 14 Q easting 207.10 km northing 2332.20 km
UTM-Grid-width = 100m

Map data © OpenStreetMap contributors

lon -101.78290 lat 21.07925

Camino a Corrijo de las Glorias

pdfmap_20240617_062449_Paper_Map_-101.69_21.1170_852.pdf

lon -101.80091 lat 21.06666 [nom. scale = 1 / 7500]



UTM: 14 Q easting 209.00 km northing 2332.10 km
UTM-Grid-width = 100m



Paper Map

101

118

116

Map data © OpenStreetMap contributors

lon -101.76490 lat 21.07925

lon -101.78290 lat 21.06666 [nom. scale = 1 / 7500]

pdfmap_20240617_062449_Paper_Map_-101.69_21.1170_852.pdf

Calle Rinconde la Mora

#

UTM: 14 Q easting 210.90 km northing 2332.10 km
UTM-Grid-width = 100m



Map data © OpenStreetMap contributors

lon -101.74689 lat 21.07925

lon -101.76490 lat 21.06666 [nom. scale = 1 / 7500]

pdfmap_20240617_062449_Paper_Map_-101.69_21.1170_852.pdf

UTM: 14 Q easting 212.70 km northing 2332.10 km
UTM-Grid-width = 100m

117

119

102

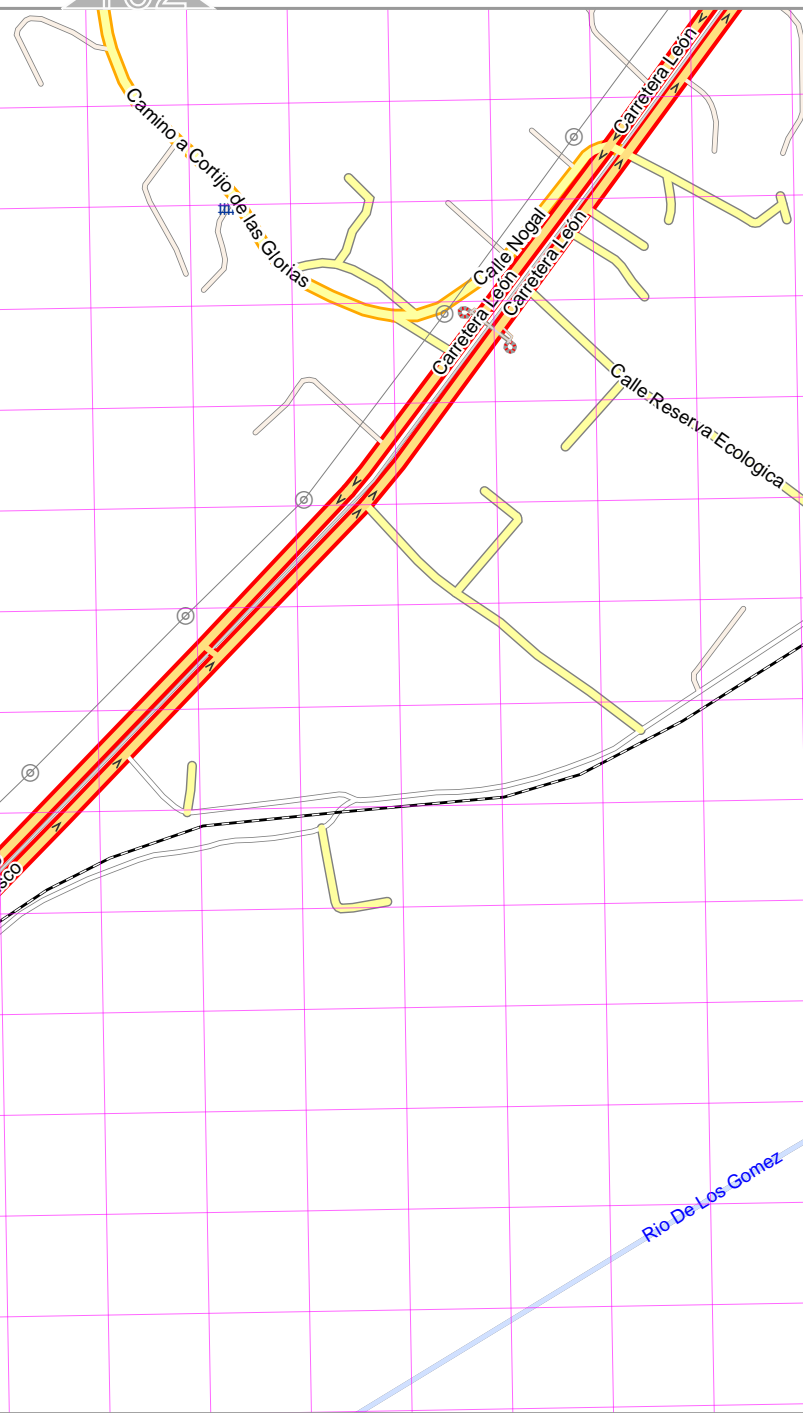
Camino a Cortijo de las Glorias

Calle Nogal

Calle Reserva Ecologica

Ecobulevar León - San Francisco
Ecobulevar León - San Francisco

Rio De Los Gomez



Paper Map

119

103



Map data © OpenStreetMap contributors

lon -101.72989 lat 21.07925

118

120

lon -101.74689 lat 21.06666 [nom. scale = 1 / 7500]

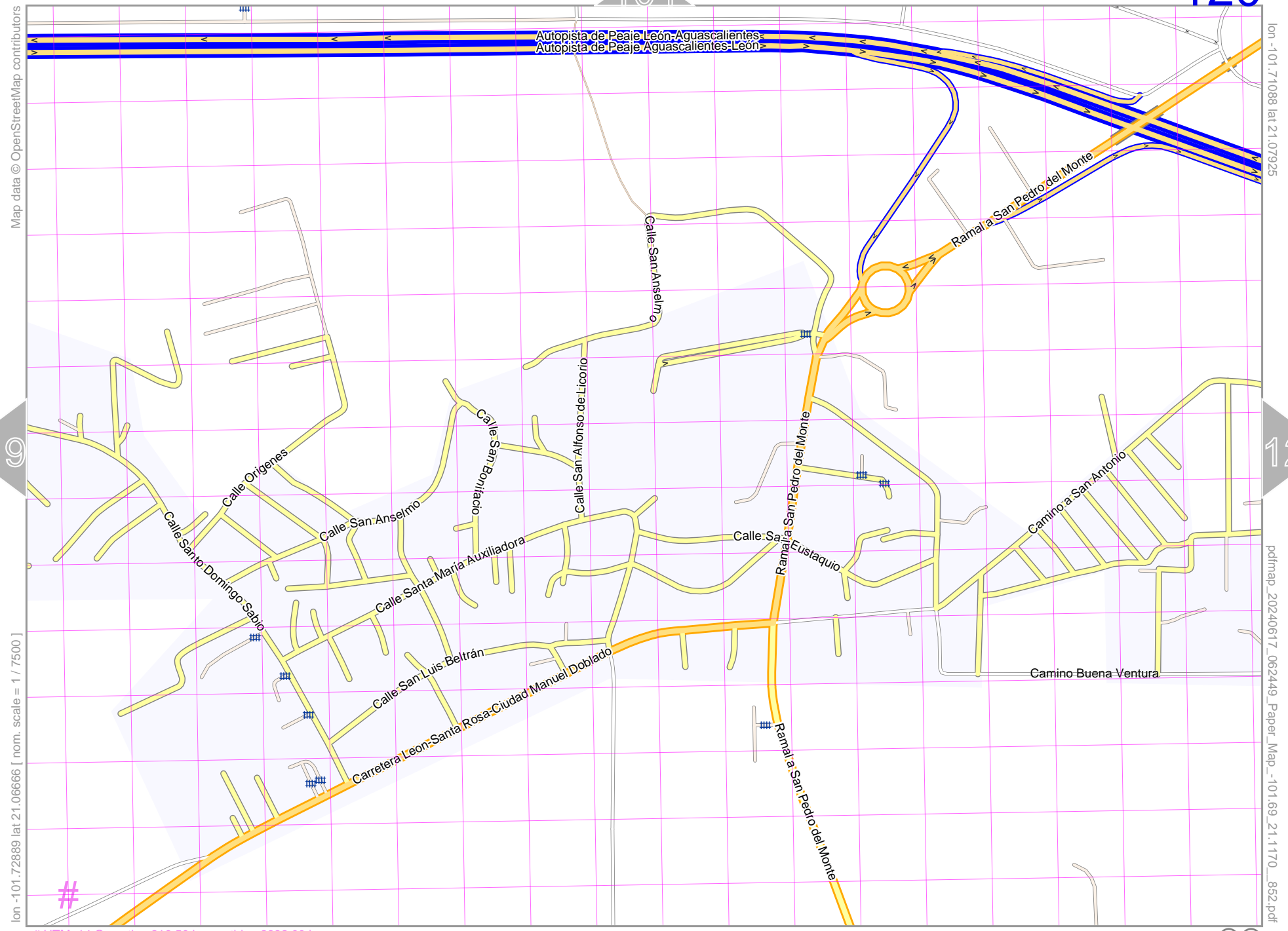
pdfmap_20240617_062449_Paper_Map_-101.69_21.1170_852.pdf

UTM: 14 Q easting 214.60 km northing 2332.00 km
UTM-Grid-width = 100m

Paper Map

104

120



Map data © OpenStreetMap contributors

lon -101.71088 lat 21.07925

119

121

lon -101.72889 lat 21.06666 [nom. scale = 1 / 7500]

pdfmap_20240617_062449_Paper_Map_-101.69_21.1170_852.pdf

UTM: 14 Q easting 216.50 km northing 2332.00 km
UTM-Grid-width = 100m

Paper Map

105

121

Map data © OpenStreetMap contributors

lon -101.69288 lat 21.07925

Rio De Los Gomez

Autopista de Peaje León-Aguascalientes
Autopista de Peaje León-Aguascalientes

Camino a San Antonio

Camino Buena Ventura

120

122

lon -101.71088 lat 21.06666 [nom. scale = 1 / 7500]

pdfmap_20240617_062449_Paper_Map_-101.69_21.1170_852.pdf

#

UTM: 14 Q easting 218.40 km northing 2332.00 km
UTM-Grid-width = 100m

Map data © OpenStreetMap contributors

lon -101.62487 lat 21.07925

lon -101.69288 lat 21.06666 [nom. scale = 1 / 7500]

pdfmap_20240617_062449_Paper_Map_-101.69_21.1170_852.pdf

UTM: 14 Q easting 220.20 km northing 2331.90 km
UTM-Grid-width = 100m



Paper Map

Map data © OpenStreetMap contributors

lon -101.65687 lat 21.07925

122

124

lon -101.67487 lat 21.06666 [nom. scale = 1 / 7500]

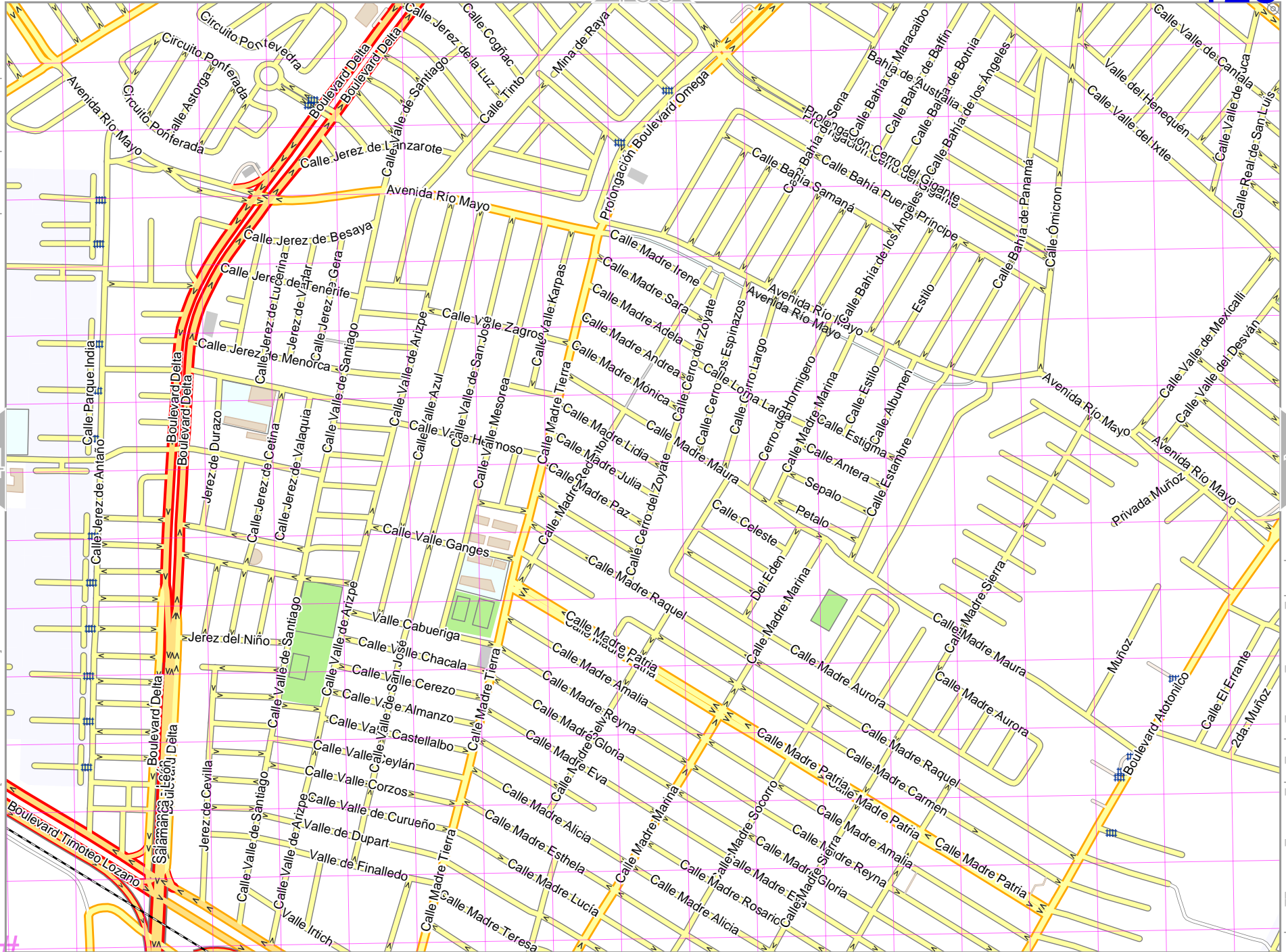
pdfmap_20240617_062449_Paper_Map_-101.69_21.1170_852.pdf



UTM: 14 Q easting 222.10 km northing 2331.90 km
UTM-Grid-width = 100m

Map data © OpenStreetMap contributors

lon -101.62086 lat 21.07925



lon -101.63887 lat 21.06666 [nom. scale = 1 / 7500]

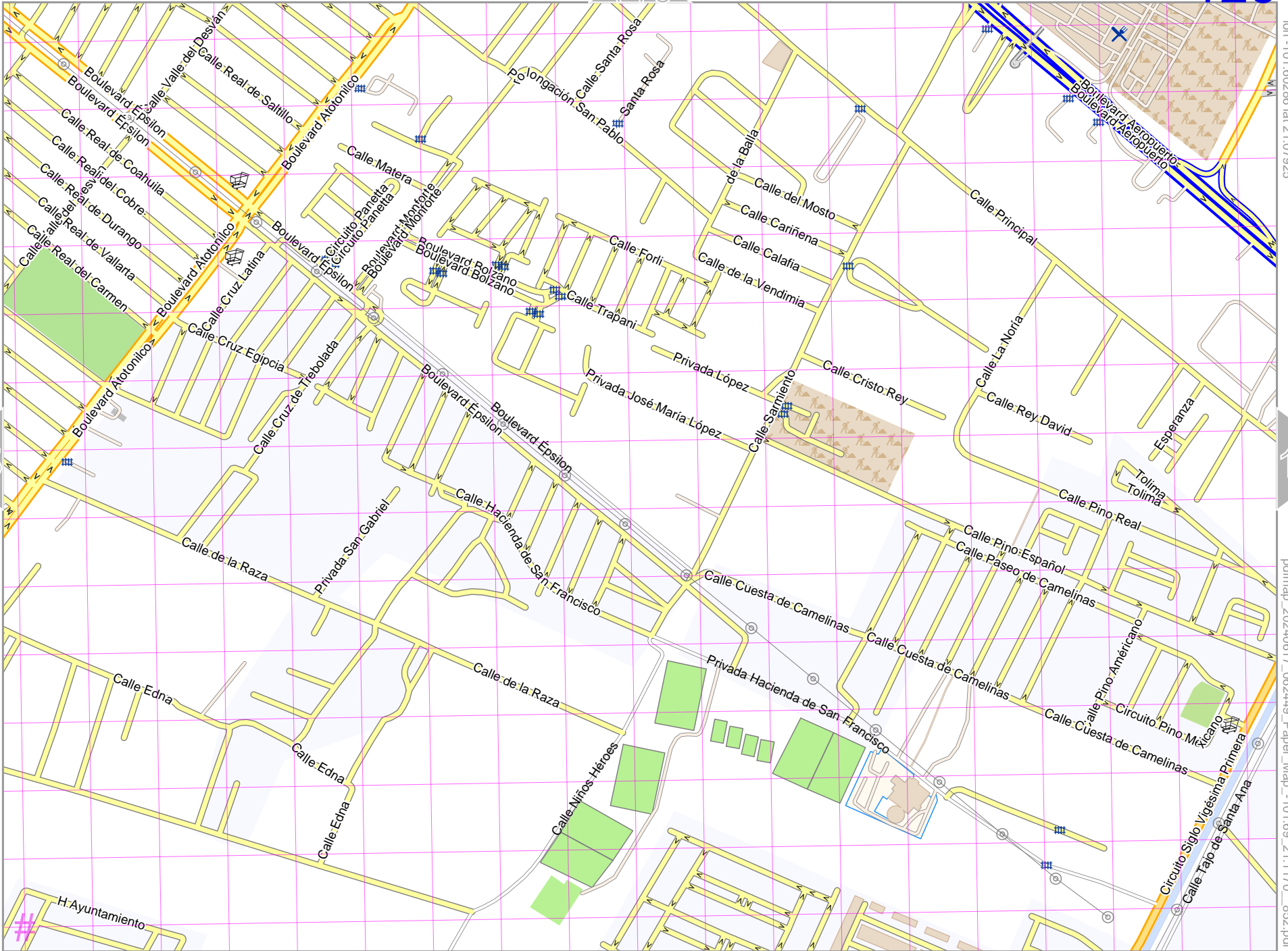
pdfmap_20240617_062449_Paper_Map_-101.69_21.1170_852.pdf

UTM: 14 Q easting 225.80 km northing 2331.80 km
UTM-Grid-width = 100m

Paper Map

Map data © OpenStreetMap contributors

lon -101.60286 lat 21.07925



lon -101.62086 lat 21.06666 [nom. scale = 1 / 7500]

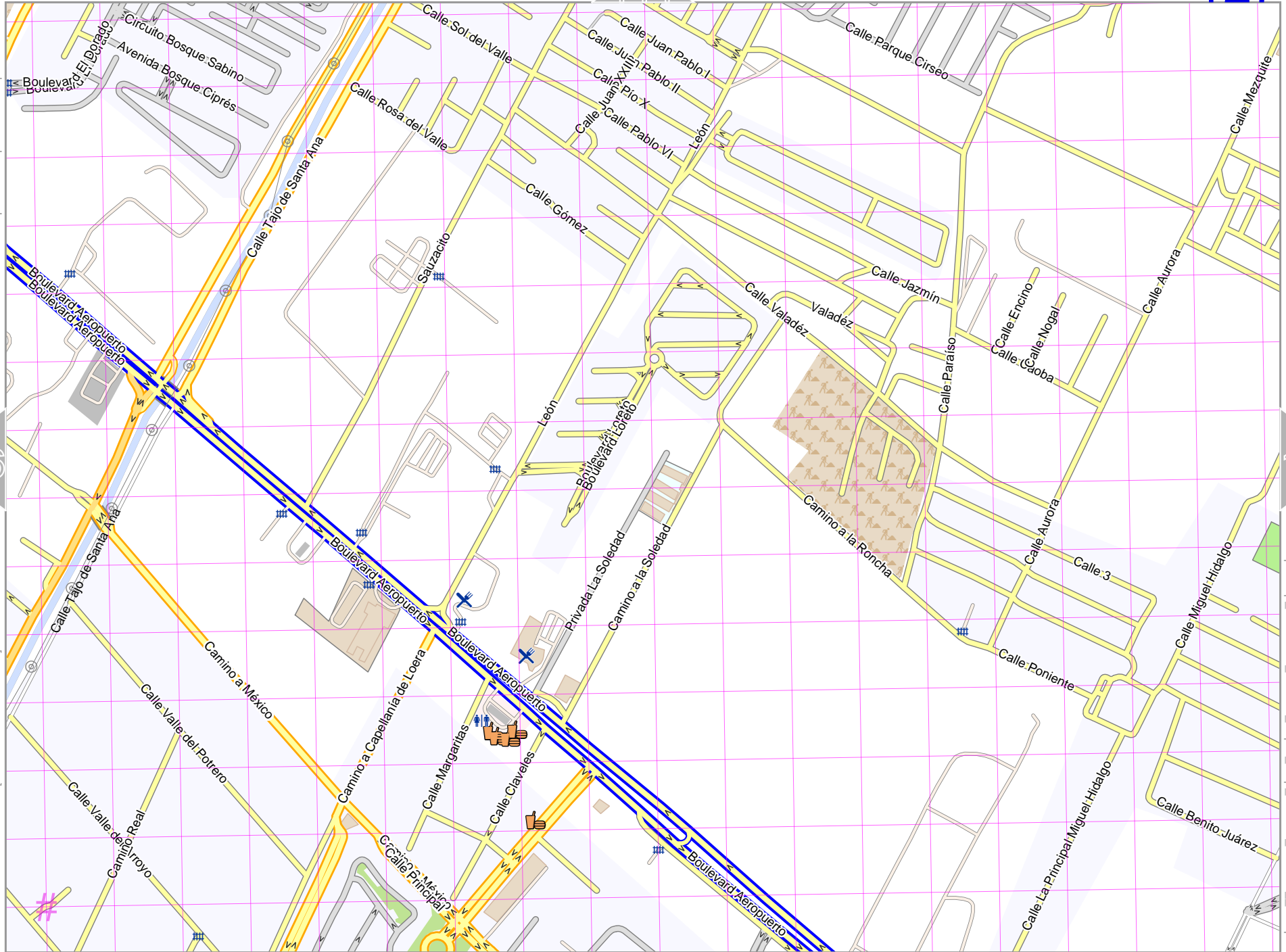
pdfmap_20240617_062449_Paper_Map_-101.69_21.1170_852.pdf

UTM: 14 Q easting 227.70 km northing 2331.80 km
UTM-Grid-width = 100m

Paper Map

Map data © OpenStreetMap contributors

lon -101.59485 lat 21.07925



126

128

lon -101.60286 lat 21.06666 [nom. scale = 1 / 7500]

pdfmap_20240617_062449_Paper_Map_-101.69_21.1170_852.pdf

UTM: 14 Q easting 229.60 km northing 2331.80 km
UTM-Grid-width = 100m

Map data © OpenStreetMap contributors

lon -101.56685 lat 21.07925

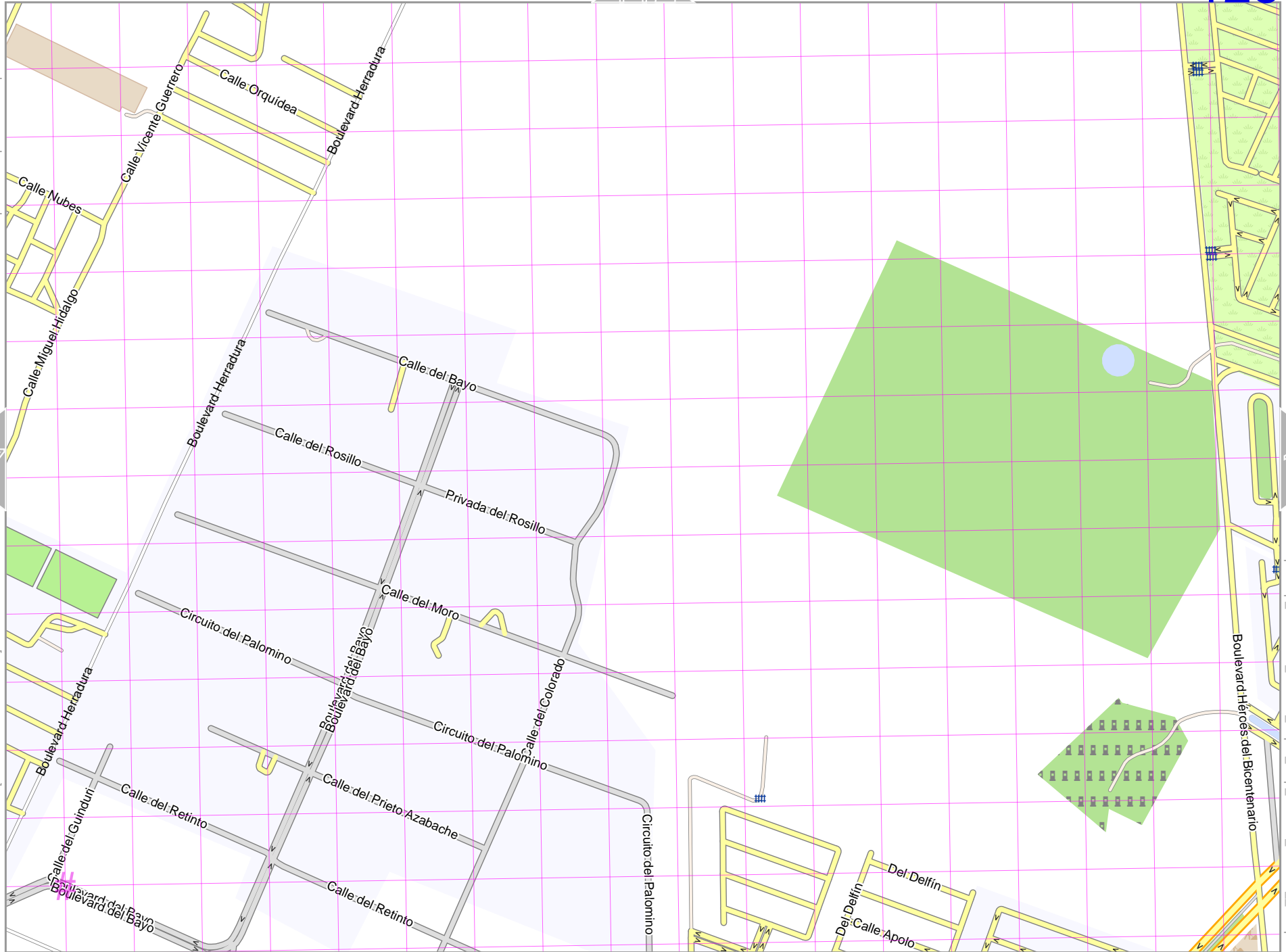
127

129

lon -101.58485 lat 21.06666 [nom. scale = 1 / 7500]

pdfmap_20240617_062449_Paper_Map_-101.69_21.1170_852.pdf

UTM: 14 Q easting 231.50 km northing 2331.80 km
UTM-Grid-width = 100m



Map data © OpenStreetMap contributors

lon -101.54884 lat 21.07925

lon -101.56685 lat 21.06666 [nom. scale = 1 / 7500]

pdfmap_20240617_062449_Paper_Map_-101.69_21.1170_852.pdf



UTM: 14 Q easting 233.30 km northing 2331.70 km
UTM-Grid-width = 100m