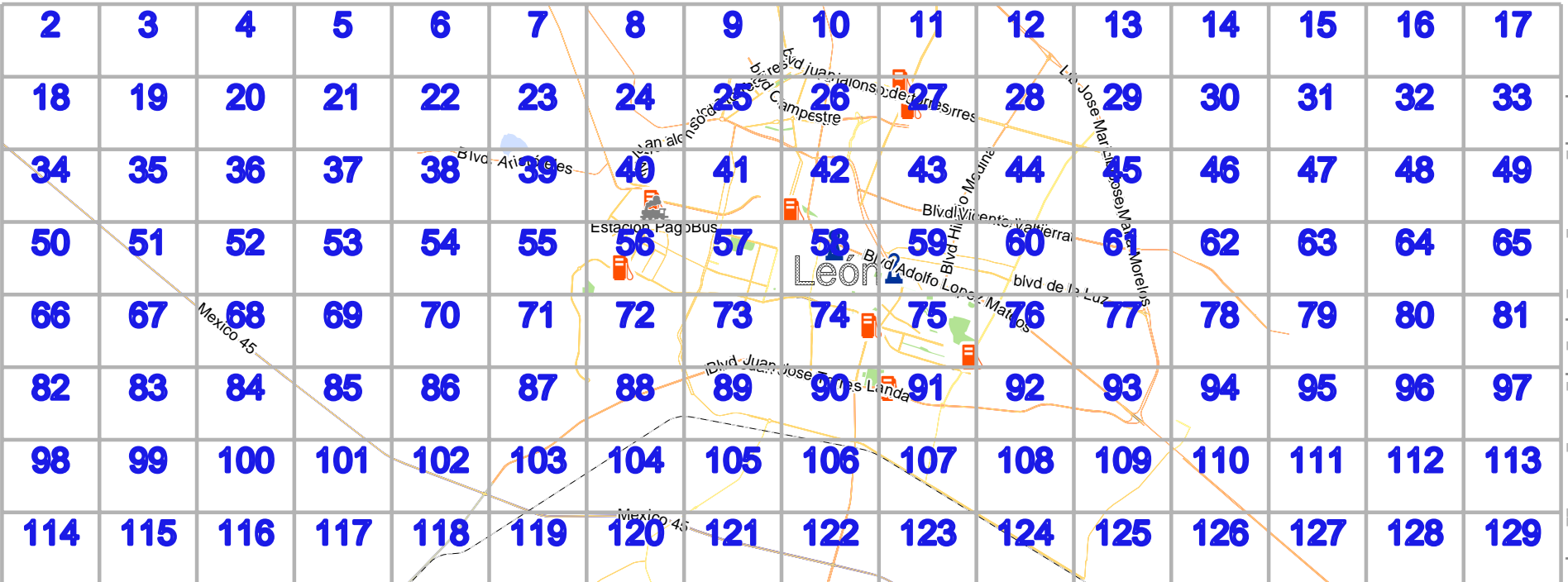


Paper Map

lon -101.54884 lat 21.16740

Map data © CCBYSA2 fosm.org+osm.org contributors




pdfmap_20240617_062412_Paper_Map_-101.69_21.170_035.pdf

lon -101.83692 lat 21.06666
[nom. scale = 1 / 120000]

Paper Map

2

top



lon -101.83692 lat 21.15481 [nom. scale = 1 / 7500]

UTM: 14 Q easting 205.40 km northing 2342.00 km
UTM-Grid-width = 100m

18

3

pdfmap_20240617_062412_Paper_Map_-101.69_21.1170_035.pdf

Paper Map

Map data © OpenStreetMap contributors

lon -101.80091 lat 21.16740



lon -101.81891 lat 21.15481 [nom. scale = 1 / 7500]

pdfmap_20240617_062412_Paper_Map_-101.69_21.1170_035.pdf

#

UTM: 14 Q easting 207.30 km northing 2341.90 km
UTM-Grid-width = 100m



Paper Map

Map data © OpenStreetMap contributors

lon -101.78290 lat 21.16740



lon -101.80091 lat 21.15481 [nom. scale = 1 / 7500]

pdfmap_20240617_062412_Paper_Map_-101.69_21.1170_035.pdf

#

UTM: 14 Q easting 209.20 km northing 2341.90 km
UTM-Grid-width = 100m



Paper Map

Map data © OpenStreetMap contributors

lon -101.76490 lat 21.16740



lon -101.78290 lat 21.15481 [nom. scale = 1 / 7500]

pdfmap_20240617_062412_Paper_Map_-101.69_21.1170_035.pdf

UTM: 14 Q easting 211.00 km northing 2341.90 km
UTM-Grid-width = 100m



Paper Map

Map data © OpenStreetMap contributors

lon -101.74689 lat 21.16740

5

7

lon -101.76490 lat 21.15481 [nom. scale = 1 / 7500]

pdfmap_20240617_062412_Paper_Map_-101.69_21.1170_035.pdf

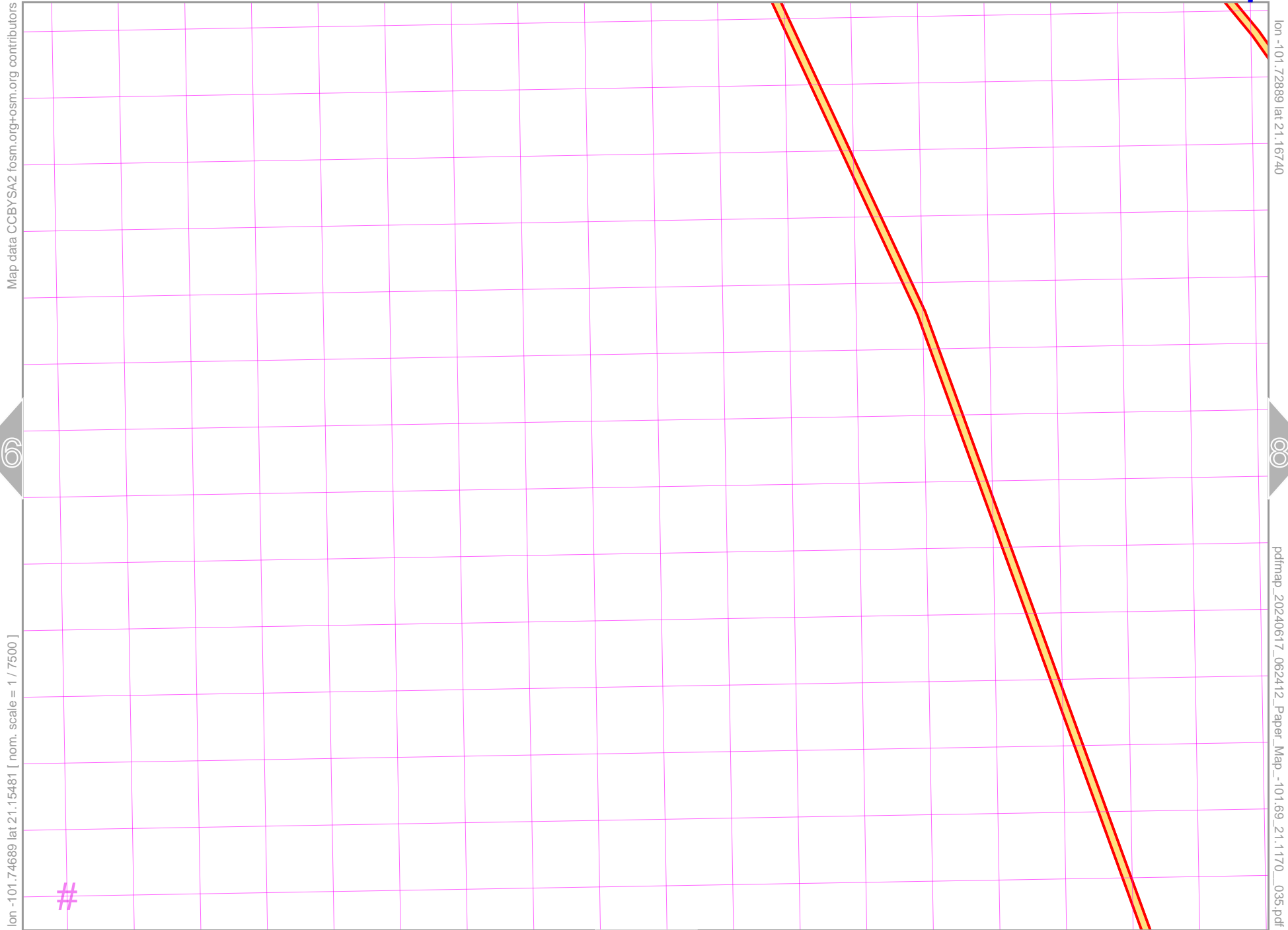
#

UTM: 14 Q easting 212.90 km northing 2341.80 km
UTM-Grid-width = 100m

22

Paper Map

7 top



Map data © OpenStreetMap contributors

lon -101.72889 lat 21.16740

lon -101.74689 lat 21.15481 [nom. scale = 1 / 7500]

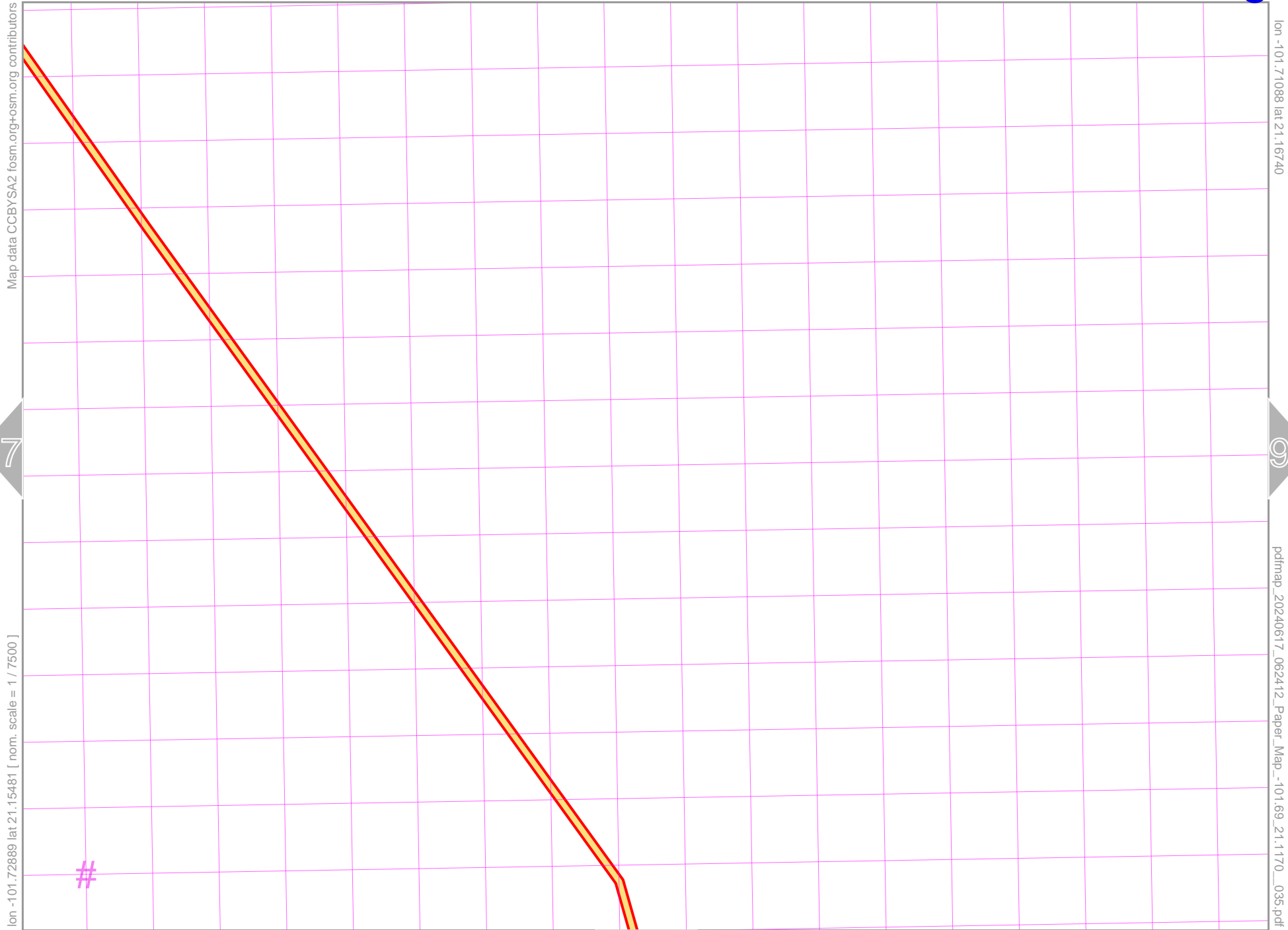
pdfmap_20240617_062412_Paper_Map_-101.69_21.1170_035.pdf

#

UTM: 14 Q easting 214.80 km northing 2341.80 km
UTM-Grid-width = 100m

23

Paper Map




UTM: 14 Q easting 216.70 km northing 2341.80 km
 UTM-Grid-width = 100m

Paper Map

Map data © OpenStreetMap contributors

lon -101.71088 lat 21.15481 [nom. scale = 1 / 7500]

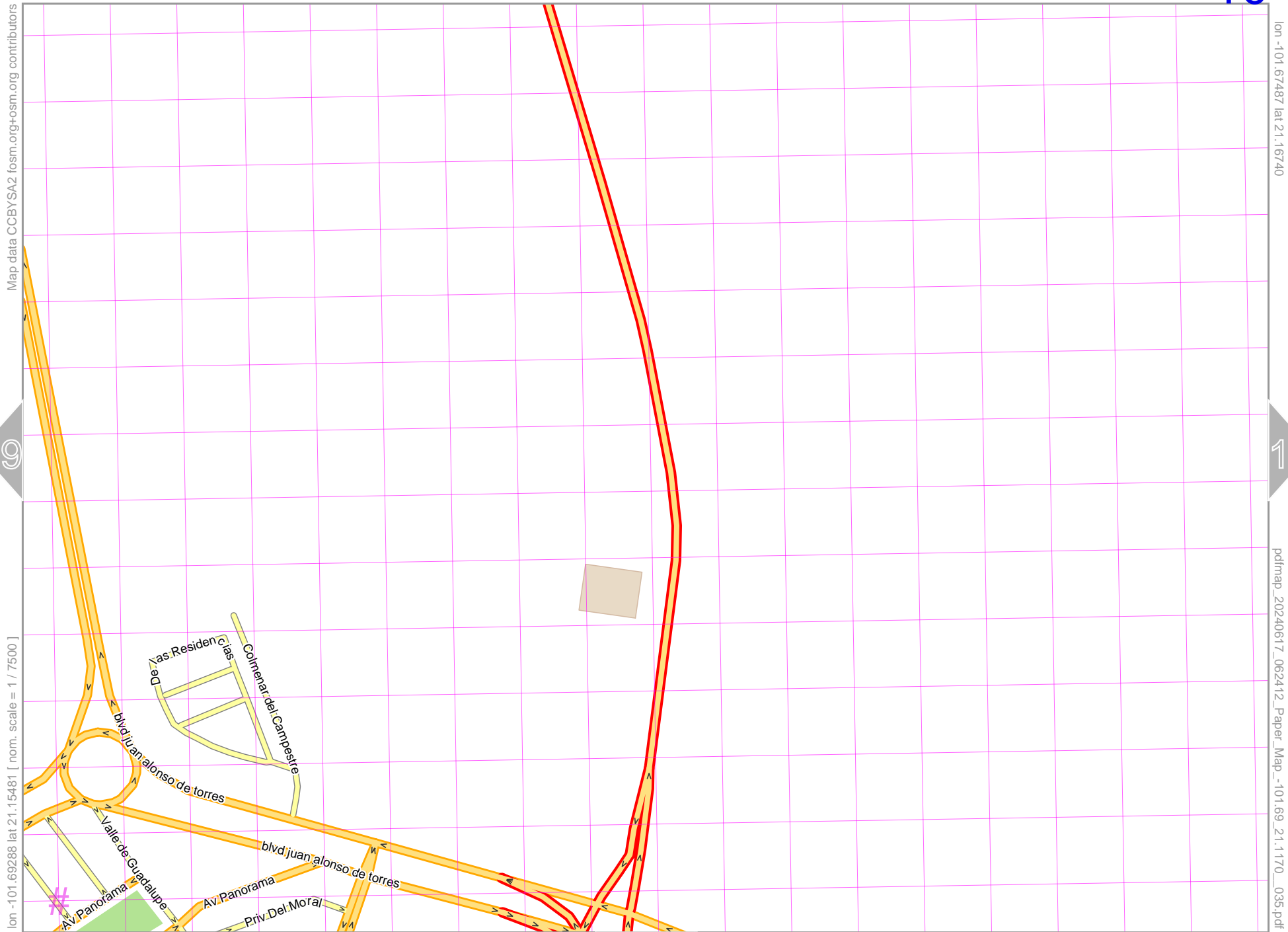


lon -101.69288 lat 21.16740

pdfmap_20240617_062412_Paper_Map_-101.69_21.1170_035.pdf

UTM: 14 Q easting 218.50 km northing 2341.70 km
UTM-Grid-width = 100m

Paper Map



UTM: 14 Q easting 220.40 km northing 2341.70 km
 UTM-Grid-width = 100m

26

Paper Map

Map data © CC BY-SA 2.0 fism.org+osm.org contributors

lon -101.65687 lat 21.16740

10

12

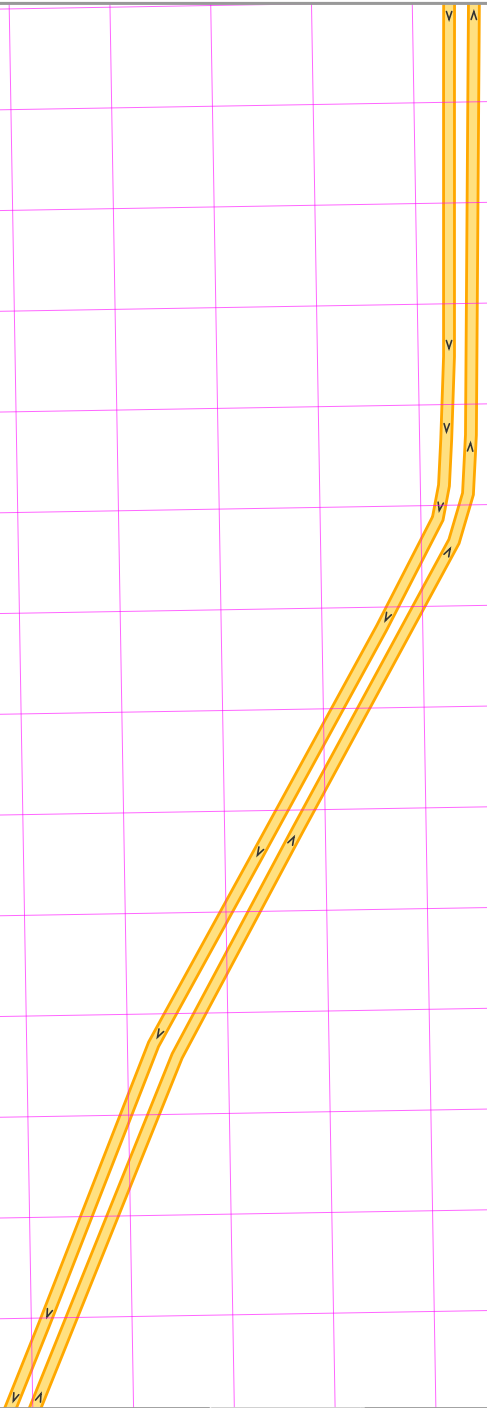
lon -101.67487 lat 21.15481 [nom. scale = 1 / 7500]

pdfmap_20240617_062412_Paper_Map_-101.69_21.1170_035.pdf

#

UTM: 14 Q easting 222.30 km northing 2341.70 km
UTM-Grid-width = 100m

27



Paper Map

Map data © CC BY-SA 2.0 fism.org+osm.org contributors

lon -101.63887 lat 21.16740

11

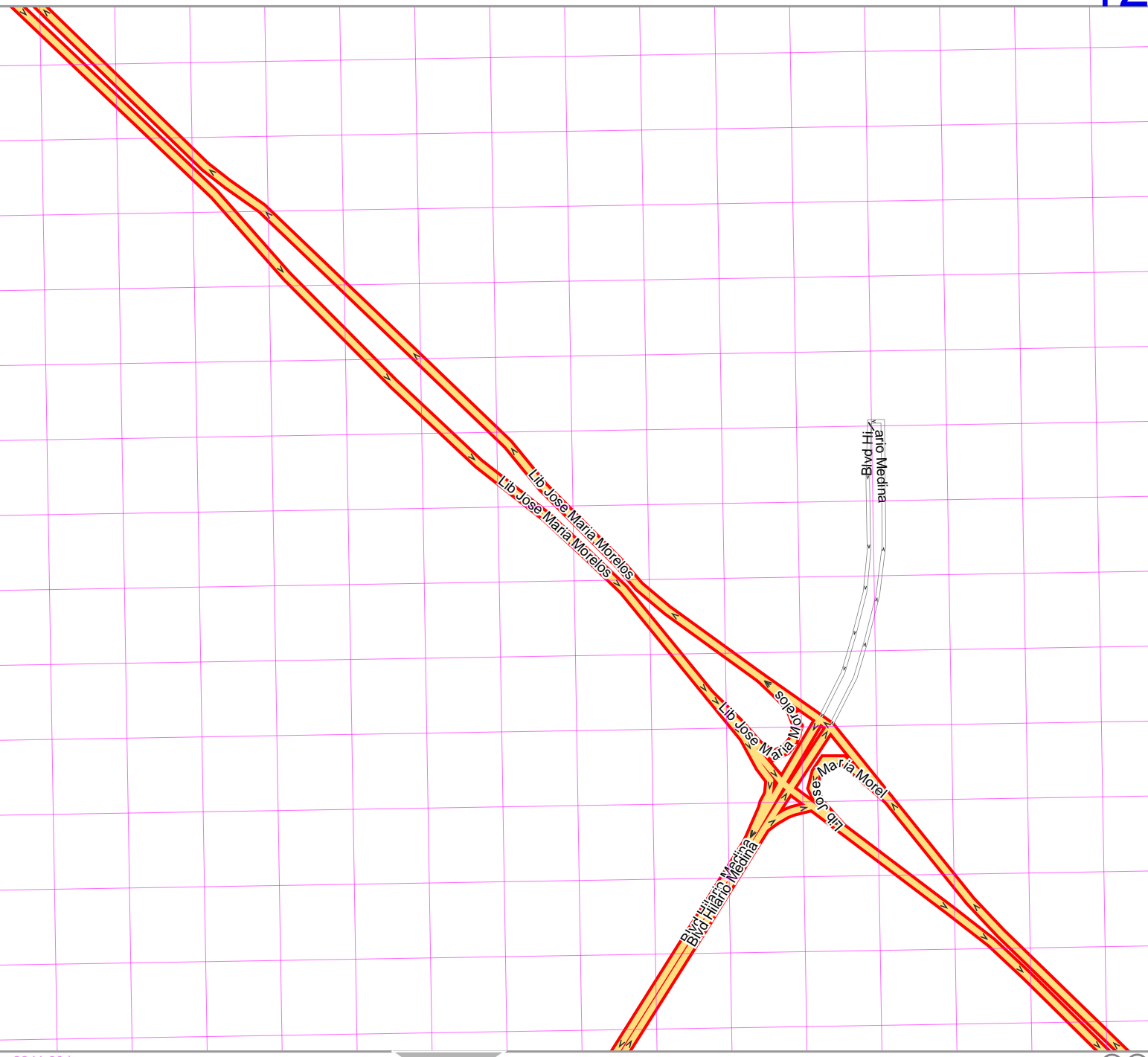
13

lon -101.65687 lat 21.15481 [nom. scale = 1 / 7500]

pdfmap_20240617_062412_Paper_Map_-101.69_21.1170_035.pdf

UTM: 14 Q easting 224.10 km northing 2341.60 km
UTM-Grid-width = 100m

28



Map data © OpenStreetMap contributors

lon -101.62086 lat 21.16740

12

14

lon -101.63887 lat 21.15481 [nom. scale = 1 / 7500]

pdfmap_20240617_062412_Paper_Map_-101.69_21.1170_035.pdf

#

UTM: 14 Q easting 226.00 km northing 2341.60 km
UTM-Grid-width = 100m

29

Paper Map

Map data © OpenStreetMap contributors

lon -101.60286 lat 21.16740

13

15

lon -101.62086 lat 21.15481 [nom. scale = 1 / 7500]

pdfmap_20240617_062412_Paper_Map_-101.69_21.1170_035.pdf

#

UTM: 14 Q easting 227.90 km northing 2341.60 km
UTM-Grid-width = 100m

30

Paper Map

15

top

Map data © OpenStreetMap contributors

lon -101.59485 lat 21.16740

14

16

lon -101.60286 lat 21.15481 [nom. scale = 1 / 7500]

pdfmap_20240617_062412_Paper_Map_-101.69_21.1170_035.pdf

UTM: 14 Q easting 229.70 km northing 2341.50 km
UTM-Grid-width = 100m

31

Paper Map

Map data © OpenStreetMap contributors

lon -101.56685 lat 21.16740

15

17

lon -101.58485 lat 21.15481 [nom. scale = 1 / 7500]

pdfmap_20240617_062412_Paper_Map_-101.69_21.1170_035.pdf

#

UTM: 14 Q easting 231.60 km northing 2341.50 km
UTM-Grid-width = 100m

32

Map data © OpenStreetMap contributors

lon -101.54884 lat 21.16740

16

lon -101.56685 lat 21.15481 [nom. scale = 1 / 7500]

pdfmap_20240617_062412_Paper_Map_-101.69_21.1170_035.pdf

#

UTM: 14 Q easting 233.50 km northing 2341.50 km
UTM-Grid-width = 100m

33


Paper Map

Map data © OpenStreetMap contributors

lon -101.81891 lat 21.15481

pdfmap_20240617_062412_Paper_Map_-101.69_21.1170_035.pdf

lon -101.83692 lat 21.14221 [nom. scale = 1 / 7500]



UTM: 14 Q easting 205.40 km northing 2340.60 km
UTM-Grid-width = 100m

Paper Map

19

top

3

Map data © OpenStreetMap contributors

lon -101.80091 lat 21.15481

18

20

lon -101.81891 lat 21.14221 [nom. scale = 1 / 7500]

pdfmap_20240617_062412_Paper_Map_-101.69_21.1170_035.pdf

#

UTM: 14 Q easting 207.30 km northing 2340.50 km
UTM-Grid-width = 100m

35

Paper Map

Map data © OpenStreetMap contributors

lon -101.78290 lat 21.15481

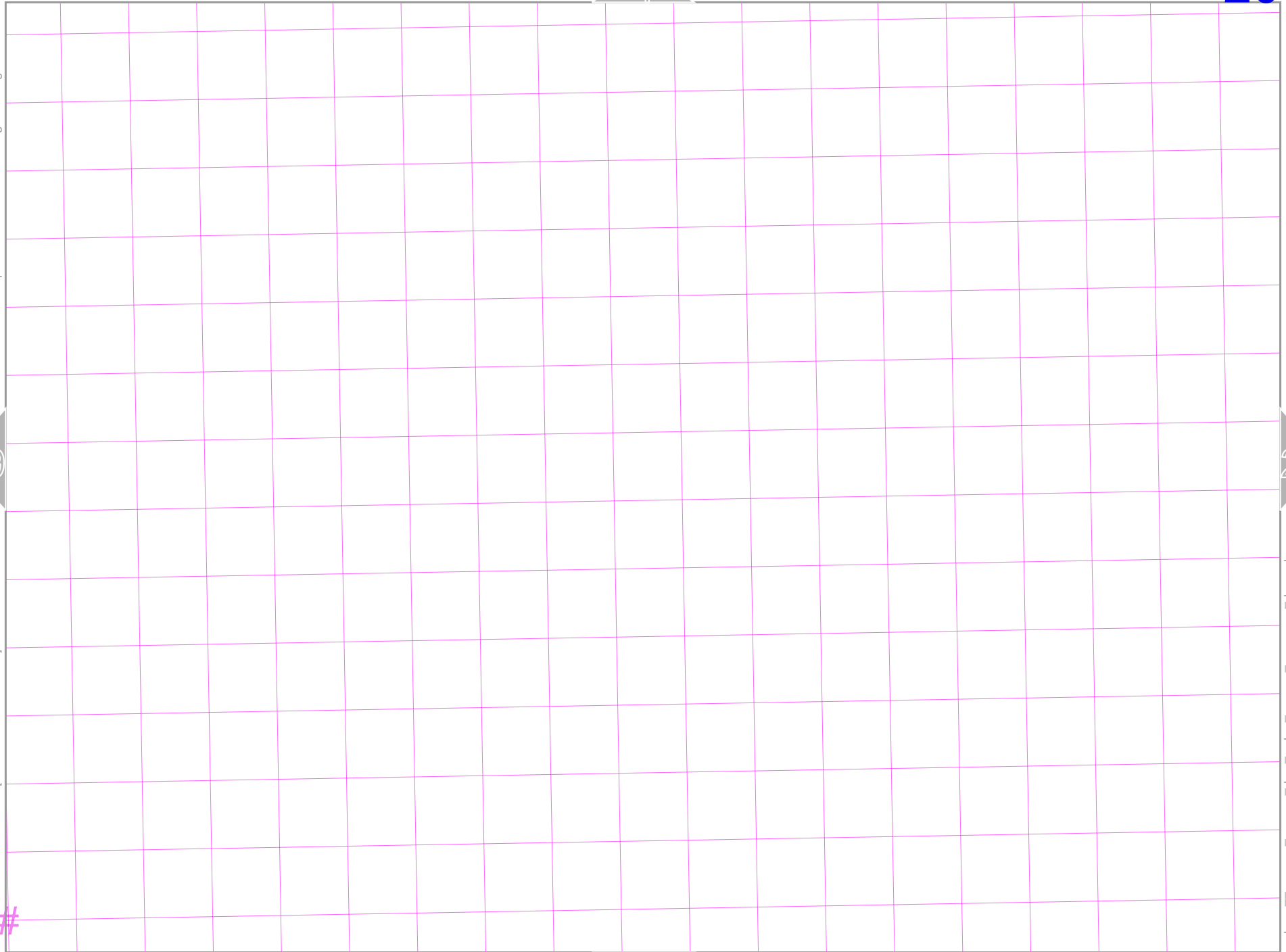
10

21

lon -101.80091 lat 21.14221 [nom. scale = 1 / 7500]

pdfmap_20240617_062412_Paper_Map_-101.69_21.1170_035.pdf

UTM: 14 Q easting 209.10 km northing 2340.50 km
UTM-Grid-width = 100m



Paper Map

21

top

5

Map data © OpenStreetMap contributors

lon -101.76490 lat 21.15481

20

22

lon -101.76290 lat 21.14221 [nom. scale = 1 / 7500]

pdfmap_20240617_062412_Paper_Map_-101.69_21.1170_035.pdf

#

UTM: 14 Q easting 211.00 km northing 2340.50 km
UTM-Grid-width = 100m

37

Paper Map

22

top

6

Map data © OpenStreetMap contributors

lon -101.74689 lat 21.15481

21

23

lon -101.76490 lat 21.14221 [nom. scale = 1 / 7500]

pdfmap_20240617_062412_Paper_Map_-101.69_21.1170_035.pdf

#

UTM: 14 Q easting 212.90 km northing 2340.40 km
UTM-Grid-width = 100m

38

Paper Map

Map data © CCBY-SA2 fism.org+osm.org contributors

lon -101.72889 lat 21.15481

lon -101.74689 lat 21.14221 [nom. scale = 1 / 7500]

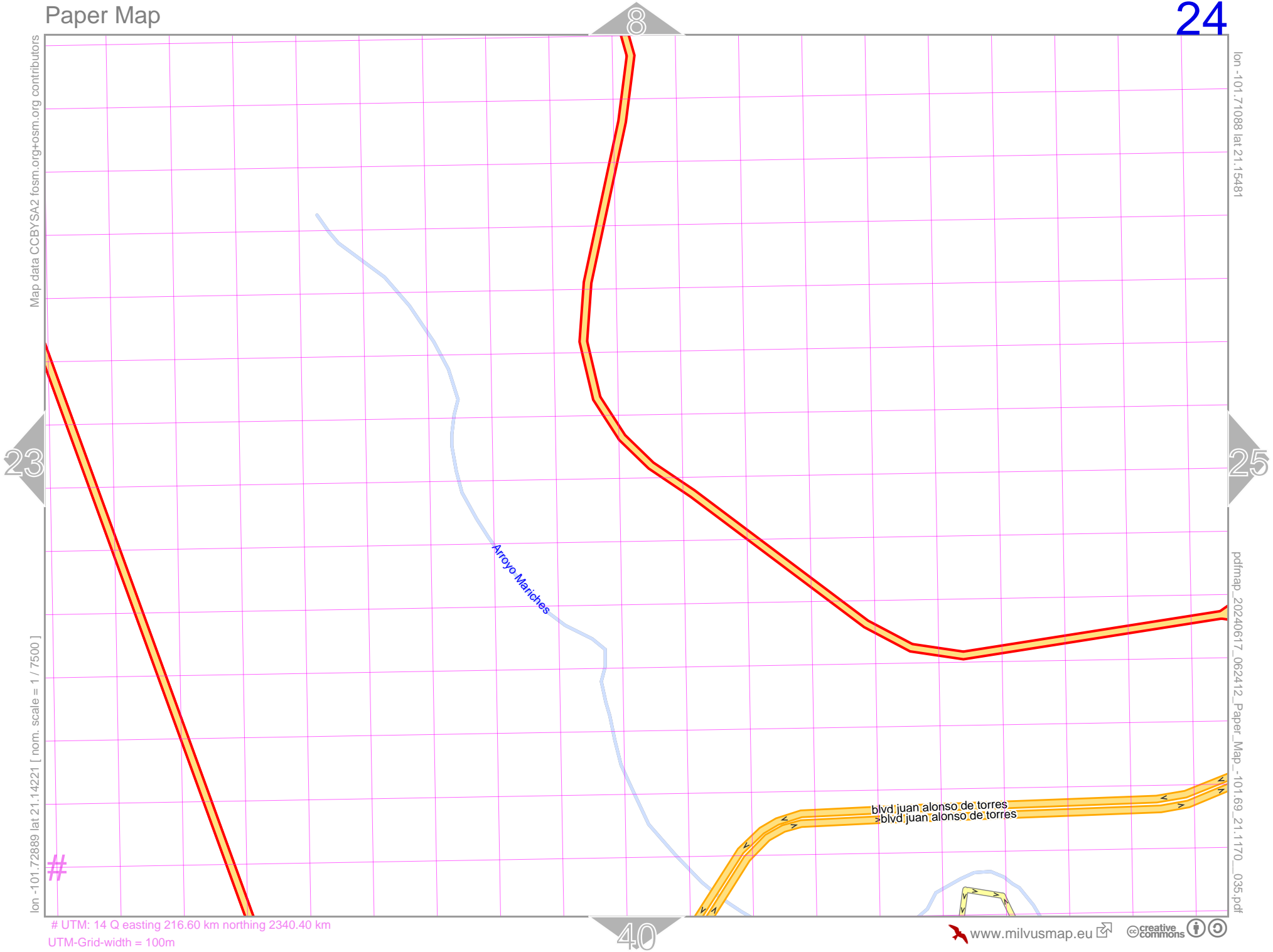
pdfmap_20240617_062412_Paper_Map_-101.69_21.1170_035.pdf



#

UTM: 14 Q easting 214.80 km northing 2340.40 km
UTM-Grid-width = 100m

Paper Map



Map data CC BY SA 2 f osm.org+osm.org contributors

lon -101.71088 lat 21.15481

23

25

lon -101.72889 lat 21.14221 [nom. scale = 1 / 7500]

pdfmap_20240617_062412_Paper_Map_-101.69_21.1170_035.pdf

Aroyo Mariches

blvd juan alonso de torres
blvd juan alonso de torres

UTM: 14 Q easting 216.60 km northing 2340.40 km
UTM-Grid-width = 100m

40

Paper Map

Map data © CC BY SA 2.0 f osm.org contributors

lon -101.69288 lat 21.15481

24

26

lon -101.71088 lat 21.14221 [nom. scale = 1 / 7500]

pdfmap_20240617_062412_Paper_Map_-101.69_21.1170_035.pdf

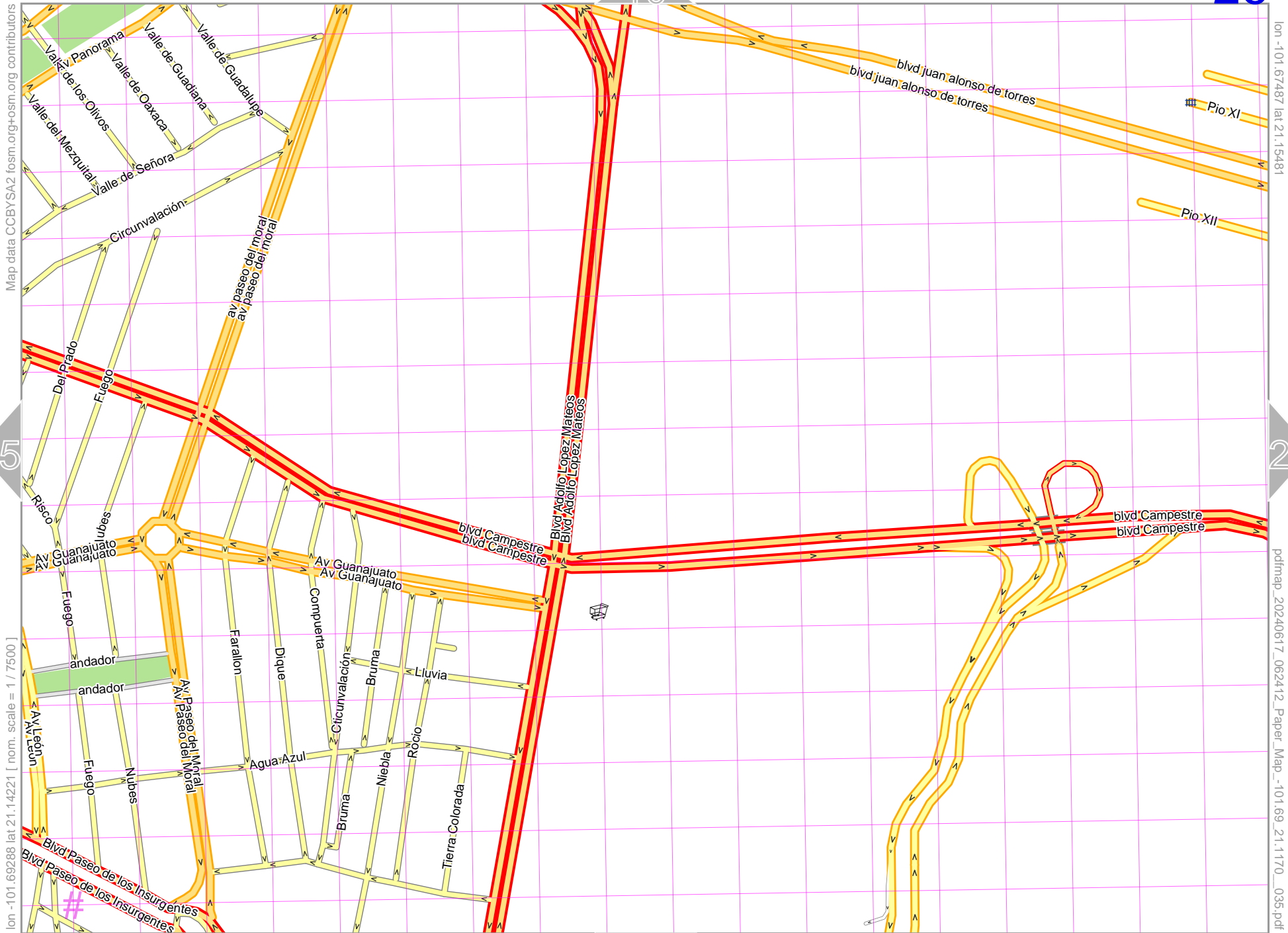


UTM: 14 Q easting 218.50 km northing 2340.30 km
 UTM-Grid-width = 100m

9

41

Paper Map



Map data CCBYSA2 fism.org+osm.org contributors

lon -101.627487 lat 21.15481

pdfmap_20240617_062412_Paper_Map_-101.69_21.1170_035.pdf

lon -101.69288 lat 21.14221 [nom. scale = 1 / 7500]

UTM: 14 Q easting 220.40 km northing 2340.30 km
UTM-Grid-width = 100m

Paper Map

Map data CC BY SA 2 f osm.org+osm.org contributors

lon -101.65687 lat 21.15481

26

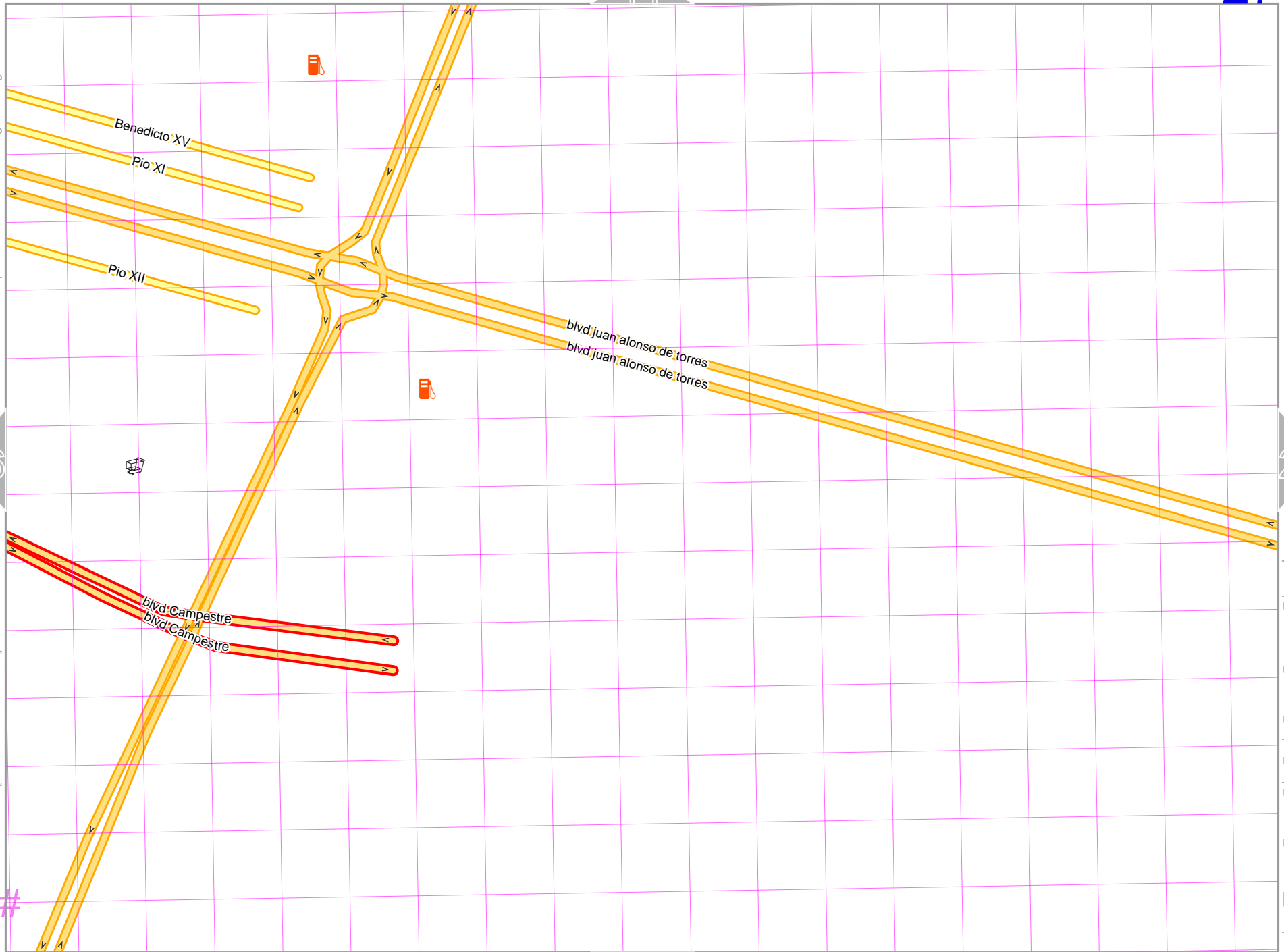
28

lon -101.67487 lat 21.14221 [nom. scale = 1 / 7500]

pdfmap_20240617_062412_Paper_Map_-101.69_21.1170_035.pdf

UTM: 14 Q easting 222.20 km northing 2340.30 km
UTM-Grid-width = 100m

43



Paper Map

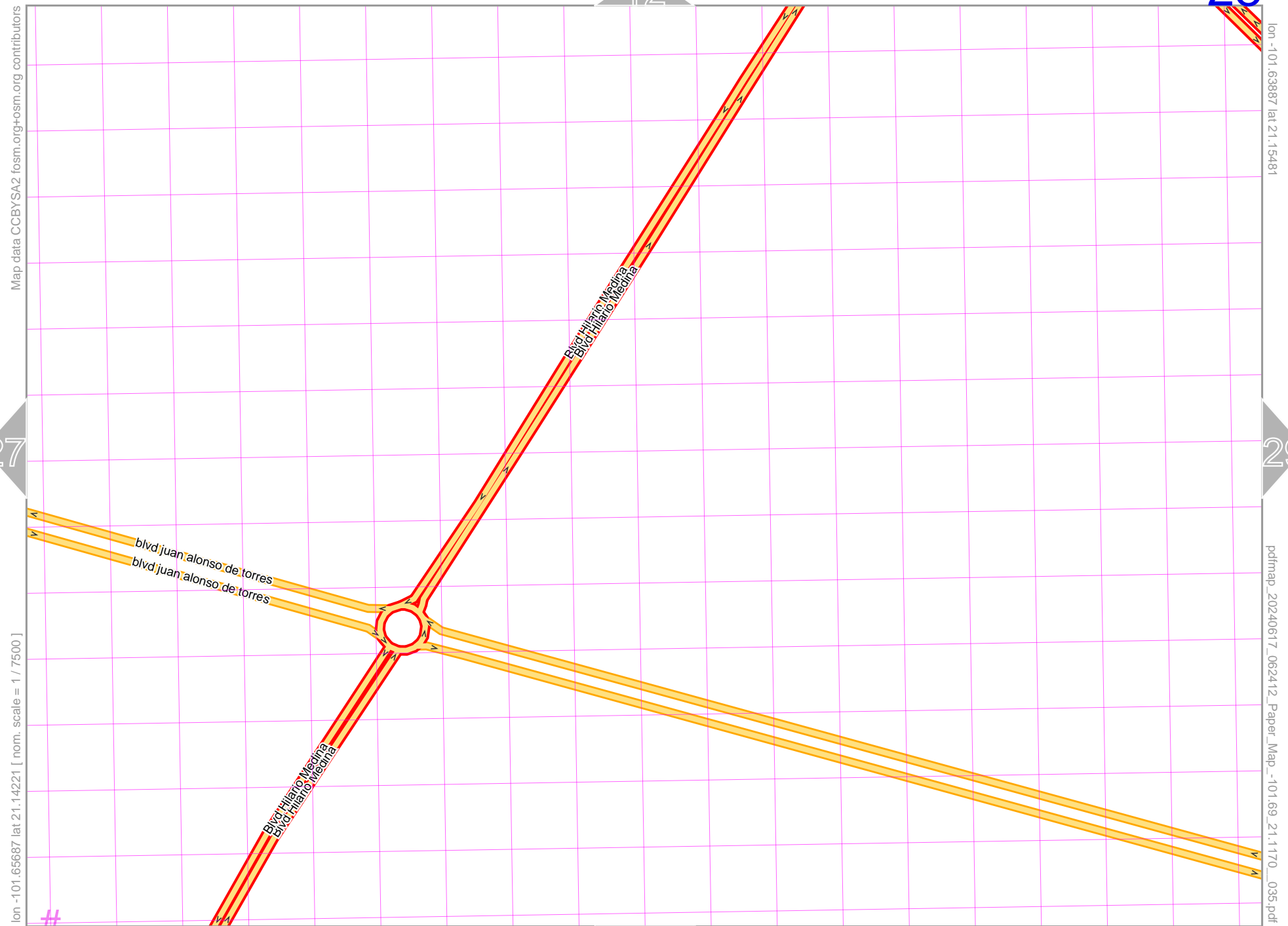
28

top

12

29

44



Map data CCBYSA2 fosm.org+osm.org contributors

lon -101.63887 lat 21.15481

27

lon -101.65687 lat 21.14221 [nom. scale = 1 / 7500]

pdfmap_20240617_062412_Paper_Map_-101.69_21.1170_035.pdf

UTM: 14 Q easting 224.10 km northing 2340.20 km
UTM-Grid-width = 100m

Paper Map

Map data © CCBY-SA2 fism.org+osm.org contributors

lon -101.62086 lat 21.15481

28

30

lon -101.63887 lat 21.14221 [nom. scale = 1 / 7500]

pdfmap_20240617_062412_Paper_Map_-101.69_21.1170_035.pdf

Lib. Jose Maria Morelos
Lib. Jose Maria Morelos

#

UTM: 14 Q easting 226.00 km northing 2340.20 km
UTM-Grid-width = 100m

Paper Map

14

30

top

Map data © OpenStreetMap contributors

lon -101.60286 lat 21.15481

29

31

lon -101.62086 lat 21.14221 [nom. scale = 1 / 7500]

pdfmap_20240617_062412_Paper_Map_-101.69_21.1170_035.pdf

#

UTM: 14 Q easting 227.90 km northing 2340.20 km
UTM-Grid-width = 100m

46

Paper Map

15

31

top

Map data © OpenStreetMap contributors

lon -101.59485 lat 21.15481

30

32

lon -101.60286 lat 21.14221 [nom. scale = 1 / 7500]

pdfmap_20240617_062412_Paper_Map_-101.69_21.1170_035.pdf

#

UTM: 14 Q easting 229.70 km northing 2340.20 km
UTM-Grid-width = 100m

47

Paper Map

32

top

16

Map data © OpenStreetMap contributors

lon -101.56685 lat 21.15481

31

33

lon -101.58485 lat 21.14221 [nom. scale = 1 / 7500]

pdfmap_20240617_062412_Paper_Map_-101.69_21.1170_035.pdf

#

UTM: 14 Q easting 231.60 km northing 2340.10 km
UTM-Grid-width = 100m

48

17

Map data © CCBYSA2 fosm.org+osm.org contributors

lon -101.54884 lat 21.15481

32

lon -101.56685 lat 21.14221 [nom. scale = 1 / 7500]


pdfmap_20240617_062412_Paper_Map_-101.69_21.1170_035.pdf

#

UTM: 14 Q easting 233.50 km northing 2340.10 km
UTM-Grid-width = 100m

49

Paper Map



UTM: 14 Q easting 205.40 km northing 2339.20 km
UTM-Grid-width = 100m

lon -101.83692 lat 21.12962 [nom. scale = 1 / 7500]

lon -101.81891 lat 21.14221
pdfmap_20240617_062412_Paper_Map_-101.69_21.1170_035.pdf

Paper Map

35

top

19

Map data © OpenStreetMap contributors

lon -101.80091 lat 21.14221

34

36

[lon -101.81891 lat 21.12962 | nom. scale = 1 / 7500]

pdfmap_20240617_062412_Paper_Map_-101.69_21.1170_035.pdf

UTM: 14 Q easting 207.20 km northing 2339.10 km
UTM-Grid-width = 100m

51

Paper Map

Map data © OpenStreetMap contributors

lon -101.78290 lat 21.14221

lon -101.80091 lat 21.12962 [nom. scale = 1 / 7500]

pdfmap_20240617_062412_Paper_Map_-101.69_21.1170_035.pdf

#

UTM: 14 Q easting 209.10 km northing 2339.10 km
UTM-Grid-width = 100m

Map data © OpenStreetMap contributors

lon -101.76490 lat 21.14221

36

38

lon -101.76290 lat 21.12962 [nom. scale = 1 / 7500]

pdfmap_20240617_062412_Paper_Map_-101.69_21.1170_035.pdf

#

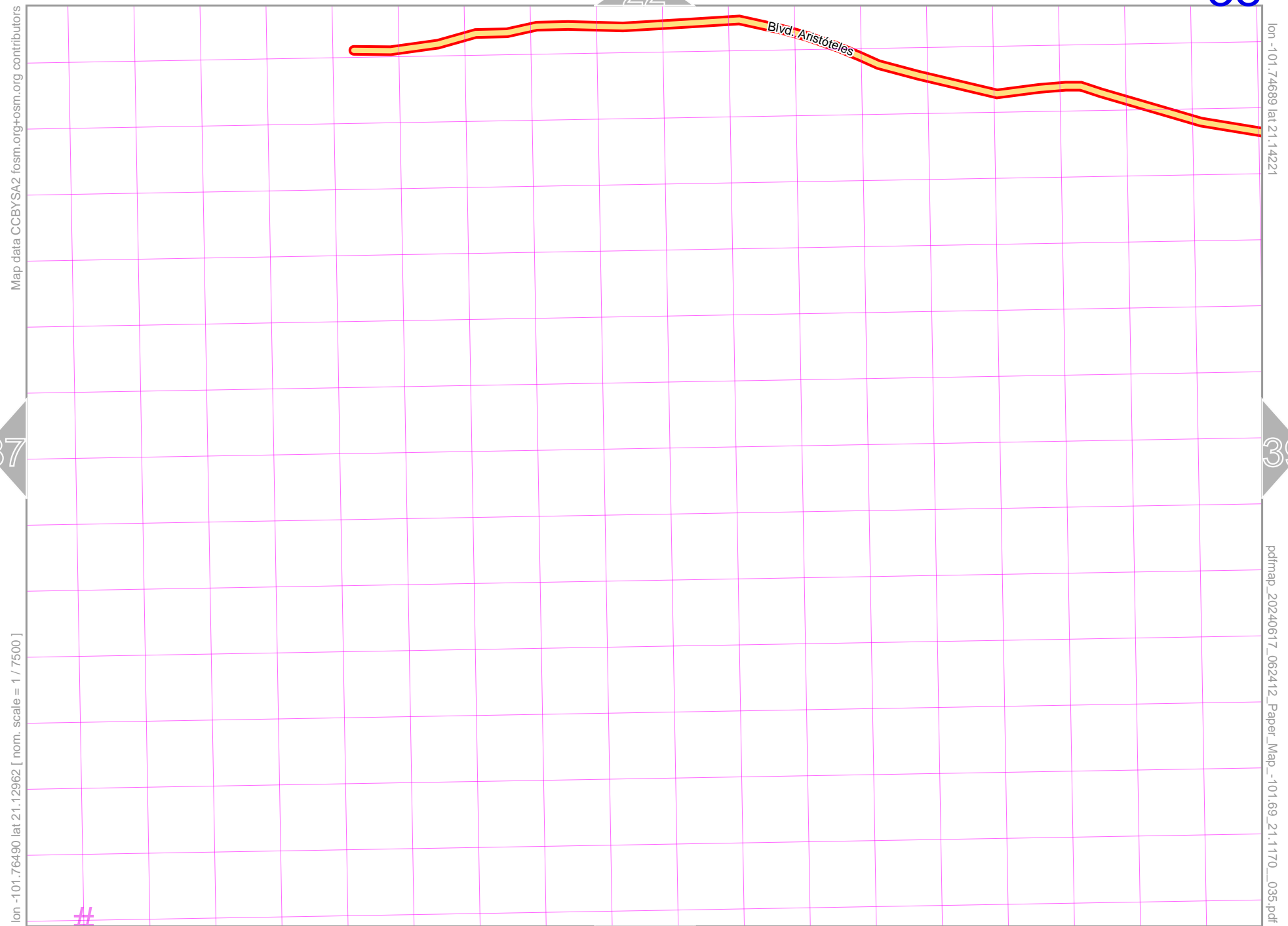
UTM: 14 Q easting 211.00 km northing 2339.10 km
UTM-Grid-width = 100m

53

Paper Map

38

22



Map data © CC BY-SA 2.0 fism.org+osm.org contributors

lon -101.74689 lat 21.14221

37

39

lon -101.76490 lat 21.12962 [nom. scale = 1 / 7500]

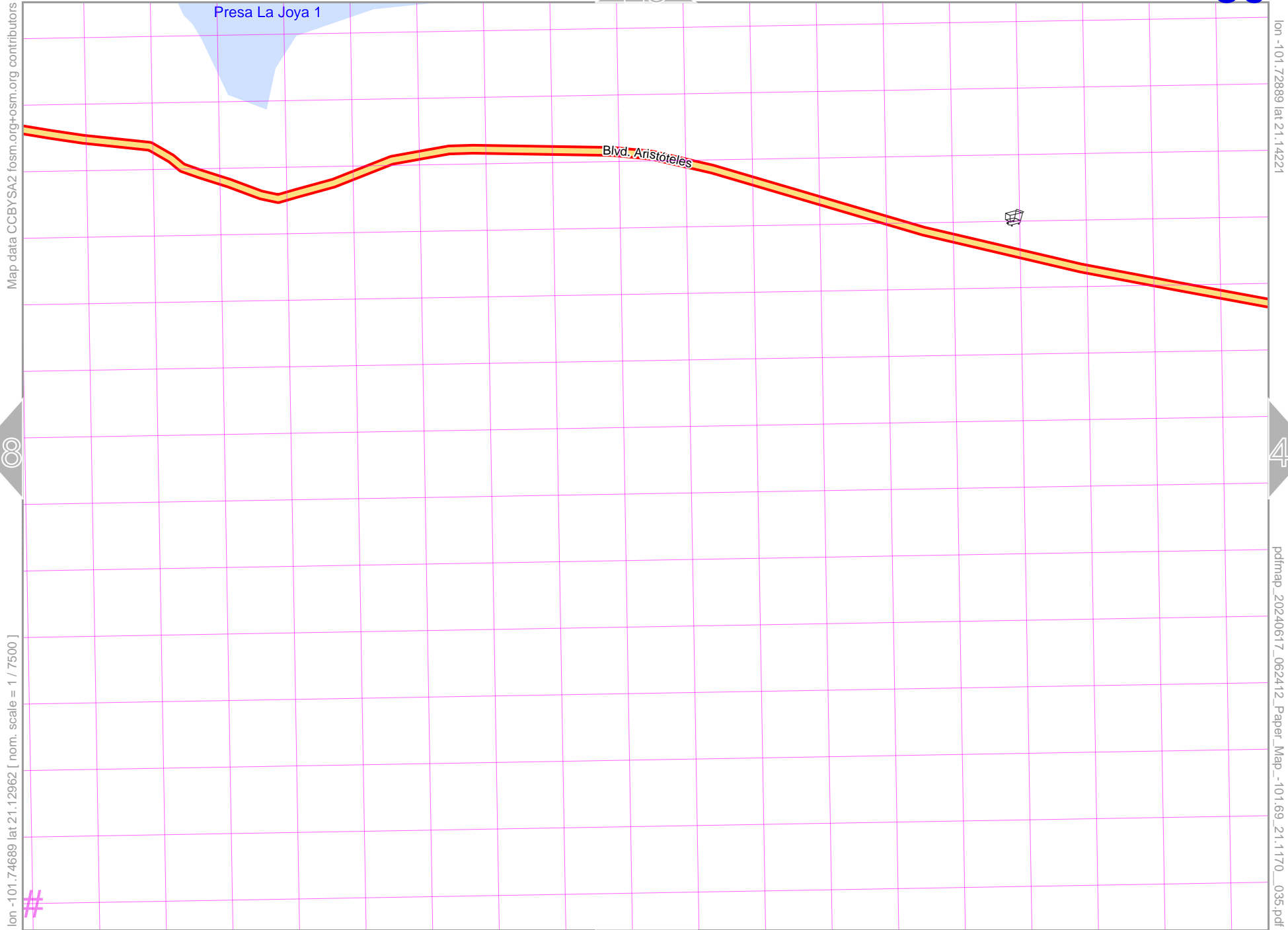
pdfmap_20240617_062412_Paper_Map_-101.69_21.1170_035.pdf

14

UTM: 14 Q easting 212.90 km northing 2339.00 km
UTM-Grid-width = 100m

54

Paper Map



UTM: 14 Q easting 214.70 km northing 2339.00 km
 UTM-Grid-width = 100m

Paper Map

Map data CC BY SA 2 f osm.org+osm.org contributors

lon -101.71088 lat 21.14221

39

41

lon -101.72889 lat 21.12962 [nom. scale = 1 / 7500]

pdfmap_20240617_062412_Paper_Map_-101.69_21.1170_035.pdf

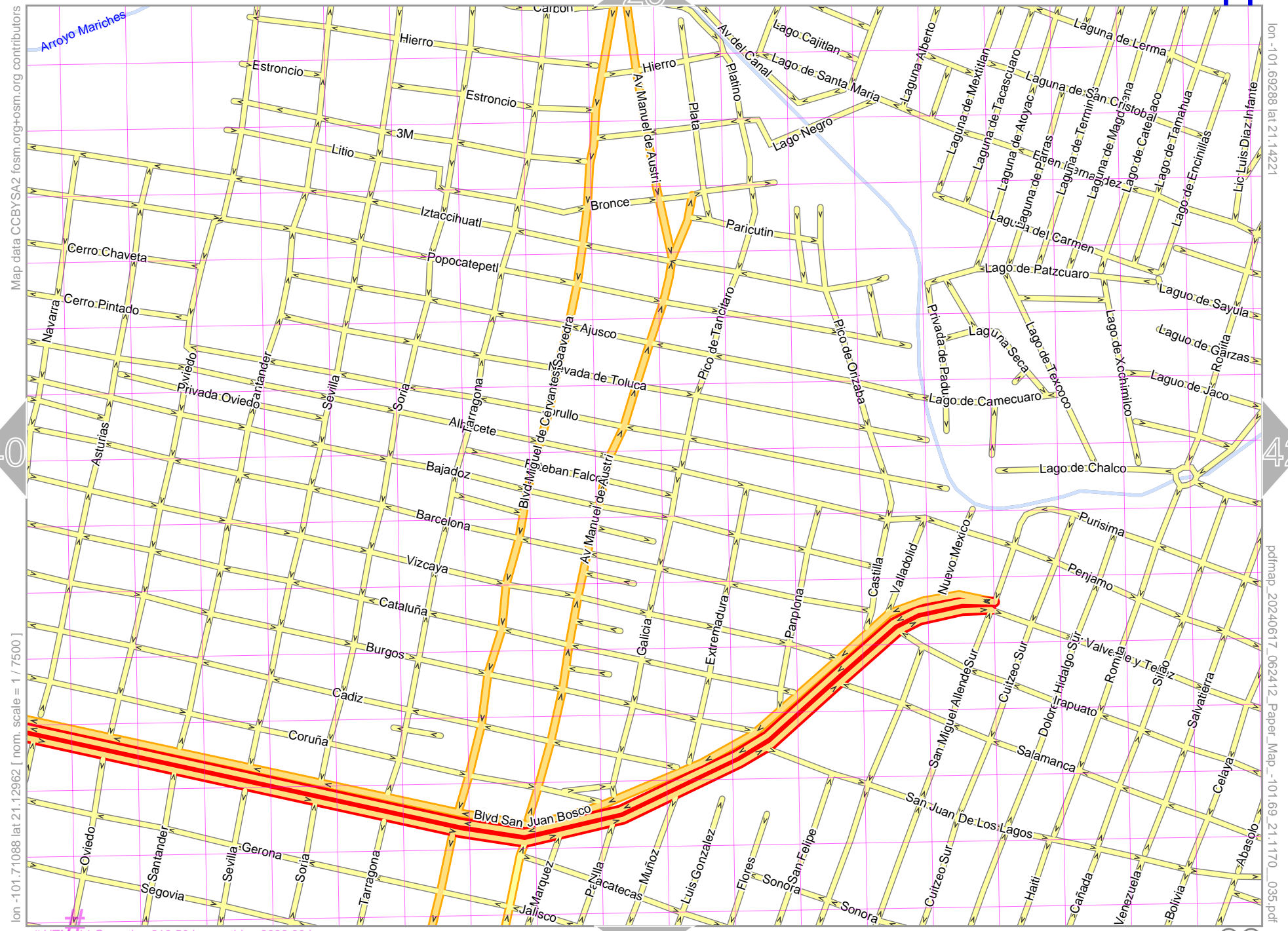
#

UTM: 14 Q easting 216.60 km northing 2339.00 km
UTM-Grid-width = 100m

56



Paper Map



Map data CC BY SA 2 f osm.org osm.org contributors

lon -101.69288 lat 21.14221

pdfmap_20240617_062412_Paper_Map_-101.69_21.1170_035.pdf

lon -101.71088 lat 21.12962 [nom. scale = 1 / 7500]

UTM: 14 Q easting 218.50 km northing 2338.90 km
UTM-Grid-width = 100m

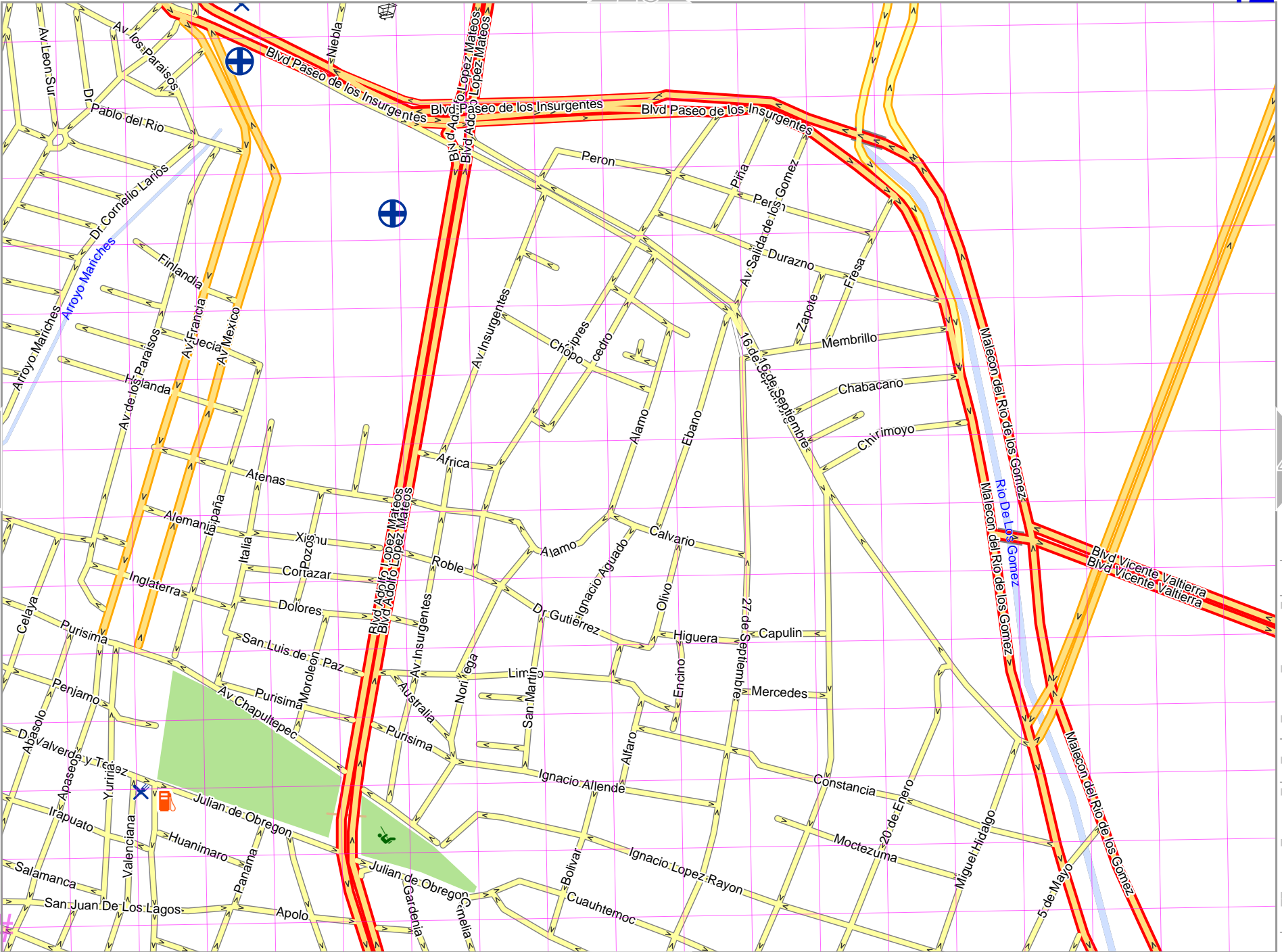
Paper Map

Map data © CC BY SA 2.0 f osm.org - osm.org contributors

lon -101.67487 lat 21.14221

lon -101.69288 lat 21.12962 [nom. scale = 1 / 7500]

pdfmap_20240617_062412_Paper_Map_-101.69_21.1170_035.pdf



UTM: 14 Q easting 220.30 km northing 2338.90 km
 UTM-Grid-width = 100m

Map data © CCBYSA2 fosm.org+osm.org contributors

lon -101.65687 lat 21.14221

lon -101.67487 lat 21.12962 [nom. scale = 1 / 7500]

pdfmap_20240617_062412_Paper_Map_-101.69_21.1170_035.pdf

#

Bvld Vicente Valtierra
Bvld Vicente Valtierra

Bvld Hila Bricio Medina
Bvld Hila Bricio Medina


UTM: 14 Q easting 222.20 km northing 2338.90 km
UTM-Grid-width = 100m

Paper Map

28

44

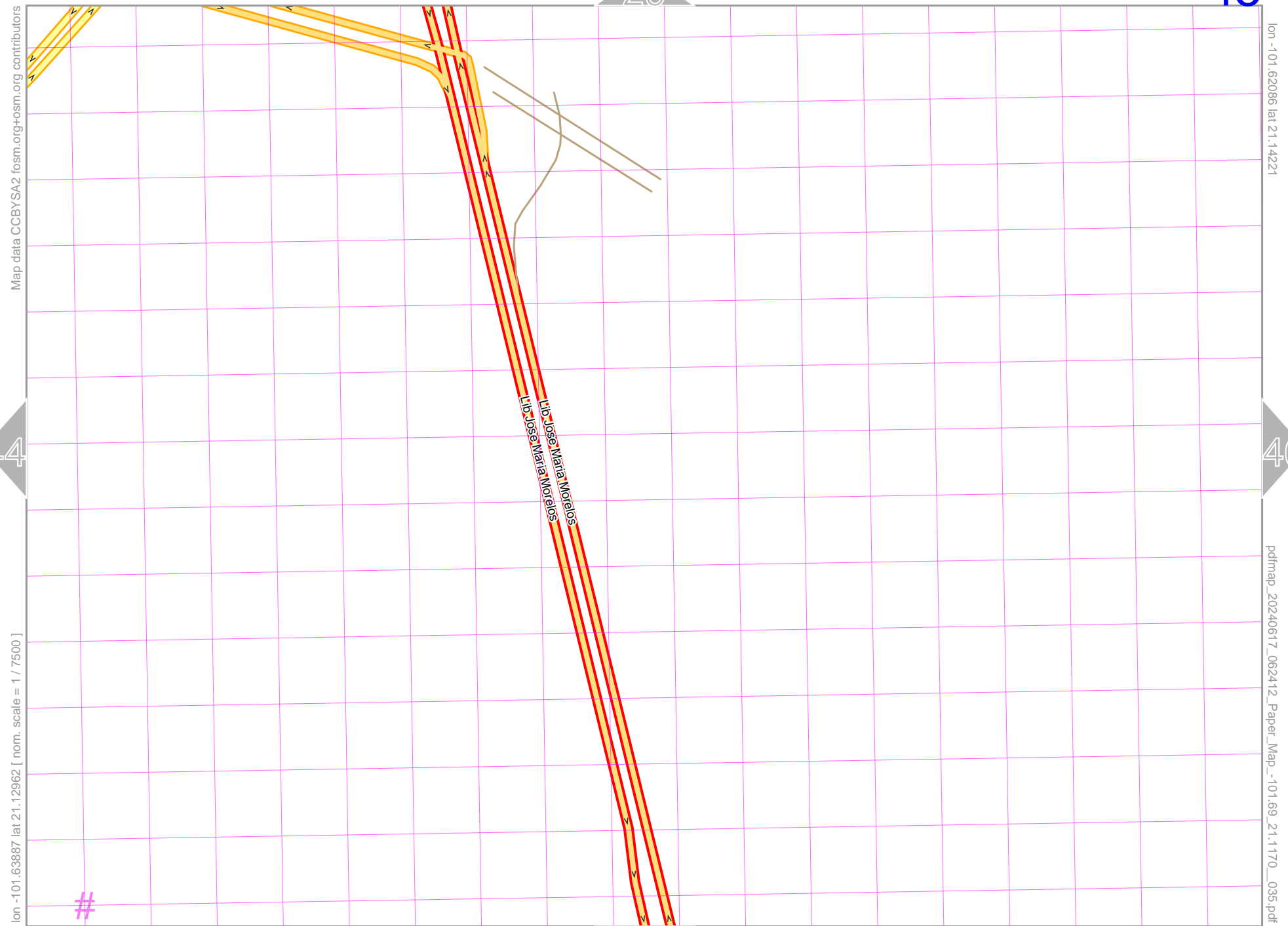
top



UTM: 14 Q easting 224.10 km northing 2338.90 km
UTM-Grid-width = 100m

60

Paper Map



Map data CC BY SA 2 fosm.org+osm.org contributors

lon -101.62086 lat 21.14221

44

46

lon -101.63887 lat 21.12962 [nom. scale = 1 / 7500]

pdfmap_20240617_062412_Paper_Map_-101.69_21.1170_035.pdf

#

UTM: 14 Q easting 226.00 km northing 2338.80 km
UTM-Grid-width = 100m

Paper Map

46

top

30

Map data © OpenStreetMap contributors

lon -101.602086 lat 21.14221

45

47

lon -101.62086 lat 21.12962 [nom. scale = 1 / 7500]

pdfmap_20240617_062412_Paper_Map_-101.69_21.1170_035.pdf

#

UTM: 14 Q easting 227.80 km northing 2338.80 km
UTM-Grid-width = 100m

62

Paper Map

47

top

31

Map data © OpenStreetMap contributors

lon -101.59485 lat 21.14221

46

48

lon -101.60286 lat 21.12962 [nom. scale = 1 / 7500]

pdfmap_20240617_062412_Paper_Map_-101.69_21.1170_035.pdf

#

UTM: 14 Q easting 229.70 km northing 2338.80 km
UTM-Grid-width = 100m

63

Paper Map

48

top

32

Map data © OpenStreetMap contributors

lon -101.56685 lat 21.14221

47

49

lon -101.58485 lat 21.12962 [nom. scale = 1 / 7500]

pdfmap_20240617_062412_Paper_Map_-101.69_21.1170_035.pdf

#

UTM: 14 Q easting 231.60 km northing 2338.70 km
UTM-Grid-width = 100m

64

Map data © CC BY-SA 2.0 fism.org+osm.org contributors

lon -101.54884 lat 21.14221

lon -101.56685 lat 21.12962 [nom. scale = 1 / 7500]

pdfmap_20240617_062412_Paper_Map_-101.69_21.1170_035.pdf

UTM: 14 Q easting 233.40 km northing 2338.70 km
UTM-Grid-width = 100m

Paper Map

34

50

Mexico 45

lon -101.81891 lat 21.12962

51

pdfmap_20240617_062412_Paper_Map_-101.69_21.1170_035.pdf

66


Map data CCBYSA2 fosm.org+osm.org contributors

lon -101.83692 lat 21.11703 [nom. scale = 1 / 7500]

#

UTM: 14 Q easting 205.40 km northing 2337.80 km
UTM-Grid-width = 100m

Paper Map



50

52

67

UTM: 14 Q easting 207.20 km northing 2337.70 km
UTM-Grid-width = 100m

Paper Map

52

top

36

Map data © OpenStreetMap contributors

lon -101.78290 lat 21.12962

51

53

lon -101.80091 lat 21.11703 [nom. scale = 1 / 7500]

pdfmap_20240617_062412_Paper_Map_-101.69_21.1170_035.pdf

#

UTM: 14 Q easting 209.10 km northing 2337.70 km
UTM-Grid-width = 100m

68

Paper Map

37

53

top

Map data © OpenStreetMap contributors

lon -101.76490 lat 21.12962

52

54

lon -101.78290 lat 21.11703 [nom. scale = 1 / 7500]

pdfmap_20240617_062412_Paper_Map_-101.69_21.1170_035.pdf

#

UTM: 14 Q easting 211.00 km northing 2337.70 km
UTM-Grid-width = 100m

69

Map data © OpenStreetMap contributors

lon -101.74689 lat 21.12962

lon -101.76490 lat 21.11703 [nom. scale = 1 / 7500]

pdfmap_20240617_062412_Paper_Map_-101.69_21.1170_035.pdf

UTM: 14 Q easting 212.80 km northing 2337.60 km
UTM-Grid-width = 100m

Paper Map

55

top

39

Map data © CCBYSA2 fosm.org+osm.org contributors

lon -101.72889 lat 21.12962

54

56

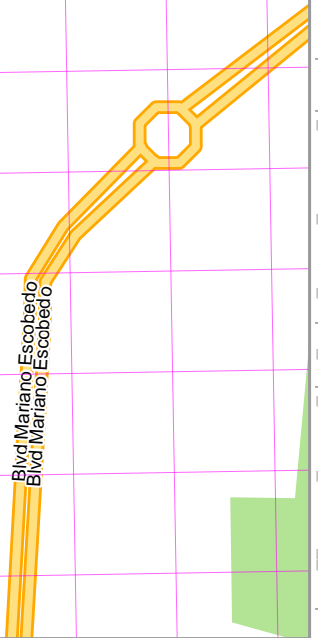
lon -101.74689 lat 21.11703 [nom. scale = 1 / 7500]

pdfmap_20240617_062412_Paper_Map_-101.69_21.1170_035.pdf

#

UTM: 14 Q easting 214.70 km northing 2337.60 km
UTM-Grid-width = 100m

71





Map data CC BY-SA 2.0 f osm.org+osm.org contributors

lon -101.71088 lat 21.12962

lon -101.72889 lat 21.11703 [nom. scale = 1 / 7500]

pdfmap_20240617_062412_Paper_Map_-101.69_21.1170_035.pdf

Paper Map

41

Map data CC BY SA 2 f osm.org+osm.org contributors

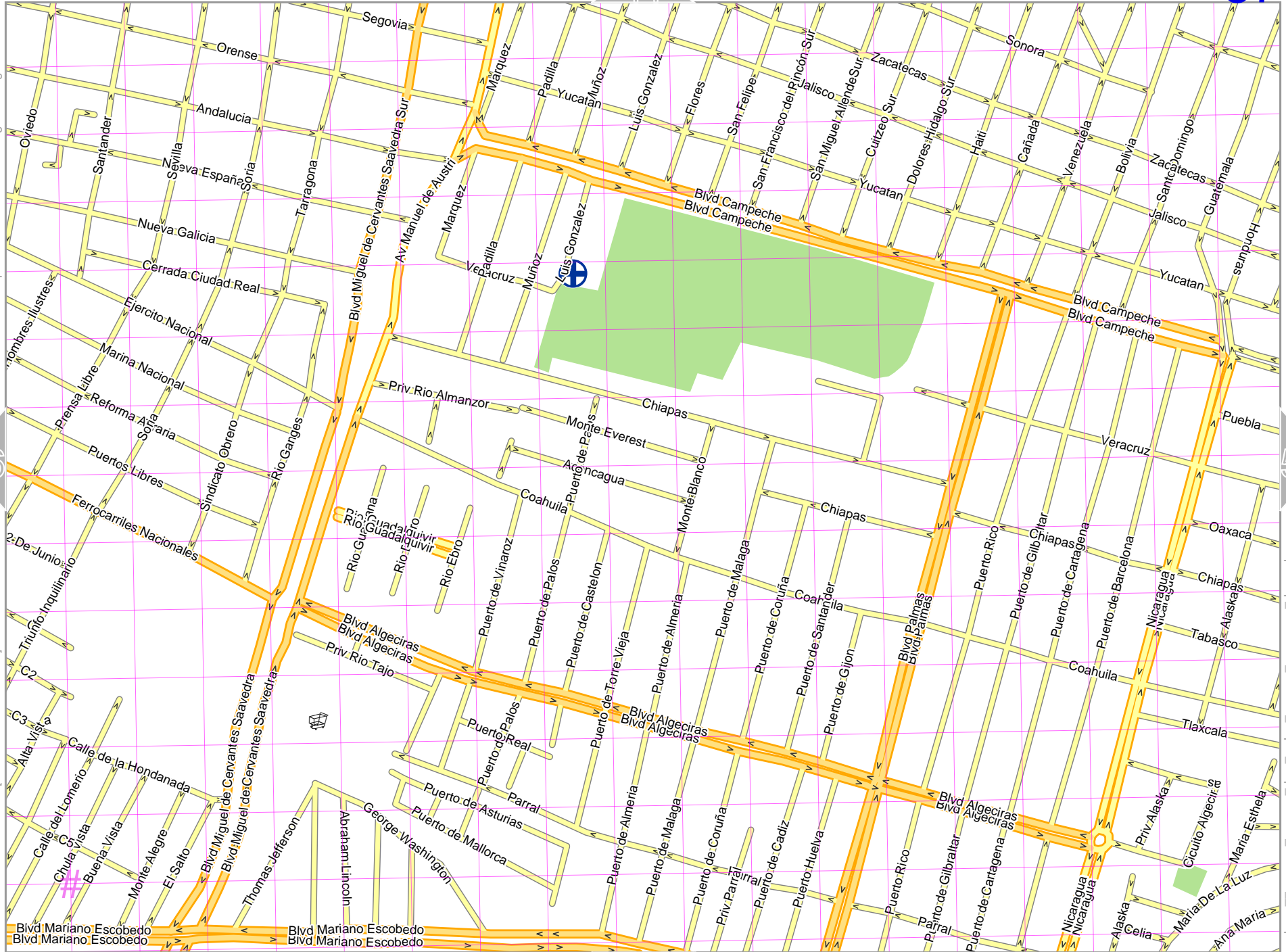
lon -101.69288 lat 21.12962

56

58

lon -101.71088 lat 21.11703 [nom. scale = 1 / 7500]

pdfmap_20240617_062412_Paper_Map_-101.69_21.1170_035.pdf



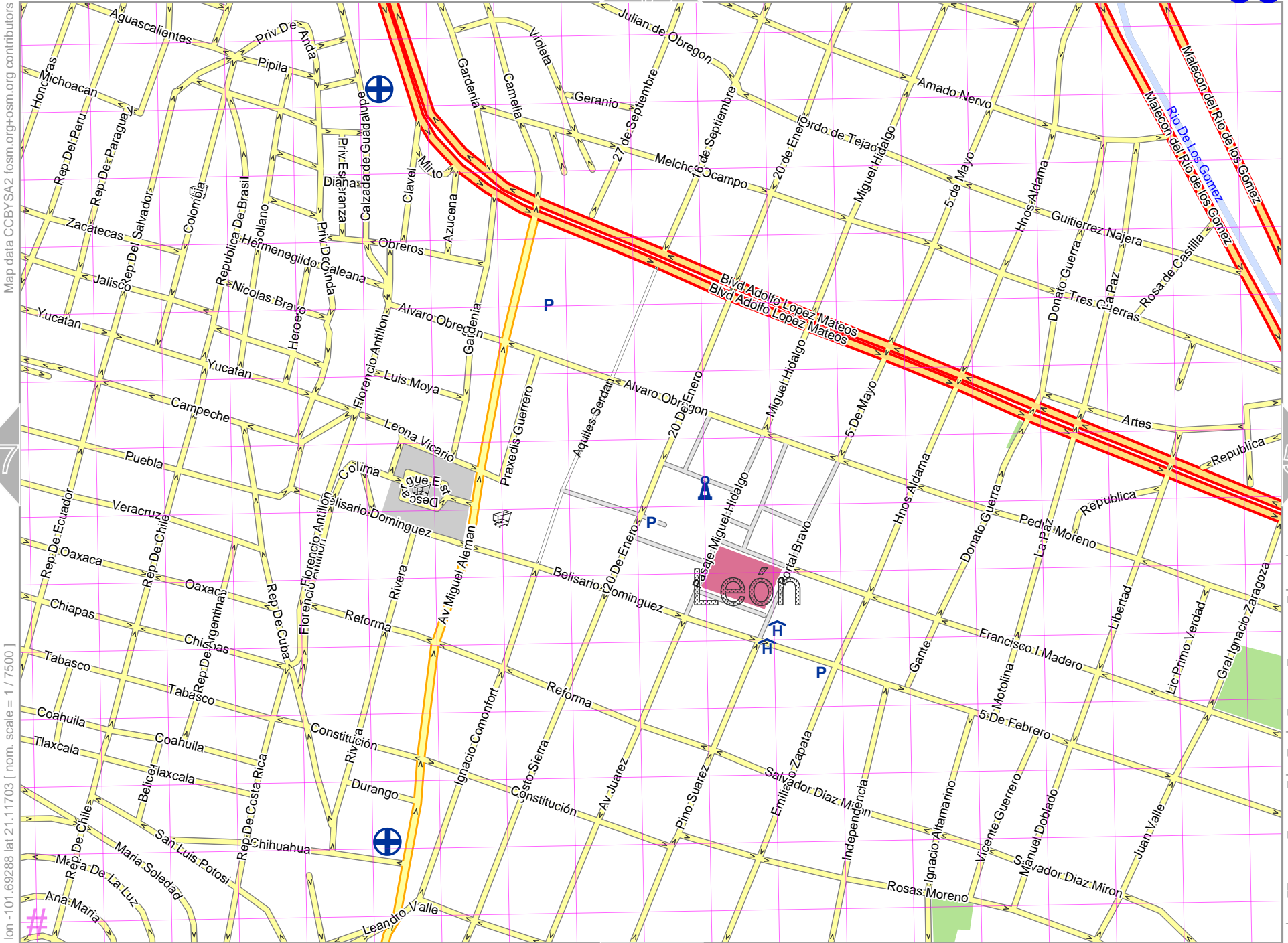
UTM: 14 Q easting 218.50 km northing 2337.60 km
 UTM-Grid-width = 100m

73

Paper Map

42

lon -101.67487 lat 21.12962



Map data CC BY SA 2 f osm.org osm.org contributors

57

59

74

pdfmap_20240617_062412_Paper_Map_-101.69_21.1170_035.pdf

lon -101.69288 lat 21.11703 [nom. scale = 1 / 7500]

UTM: 14 Q easting 220.30 km northing 2337.50 km
UTM-Grid-width = 100m



Map data CCBYSA2 fasm.org+osm.org contributors

lon -101.65687 lat 21.12962

pdfmap_20240617_062412_Paper_Map_-101.69_21.1170_035.pdf

lon -101.67487 lat 21.11703 [nom. scale = 1 / 7500]

UTM: 14 Q easting 222.20 km northing 2337.50 km
UTM-Grid-width = 100m

Paper Map

Map data © CC BY-SA 2.0 fism.org+osm.org contributors

lon -101.63987 lat 21.12962

59

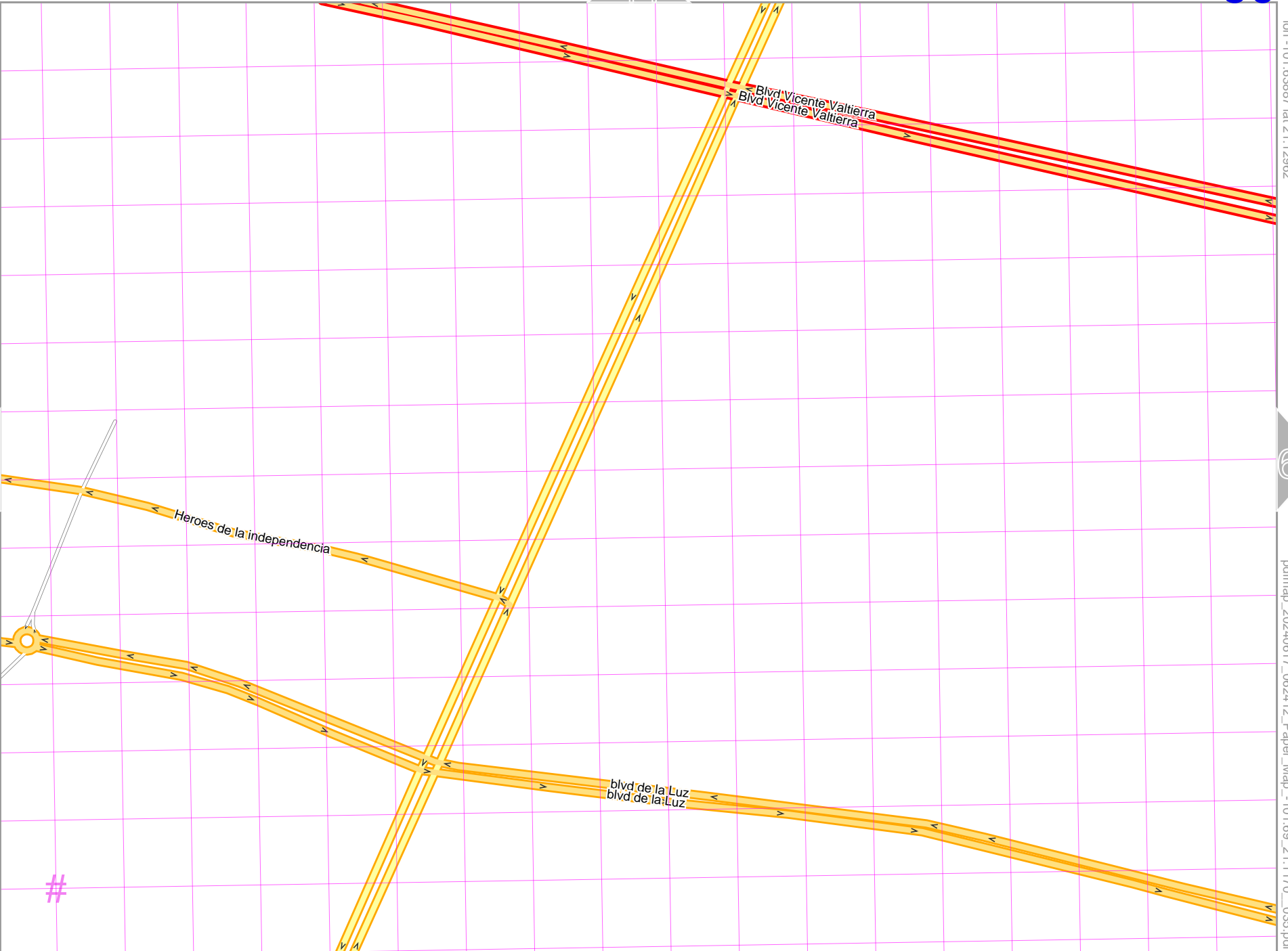
61

pdfmap_20240617_062412_Paper_Map_-101.69_21.1170_035.pdf

lon -101.65687 lat 21.11703 [nom. scale = 1 / 7500]


UTM: 14 Q easting 224.10 km northing 2337.50 km
UTM-Grid-width = 100m

76

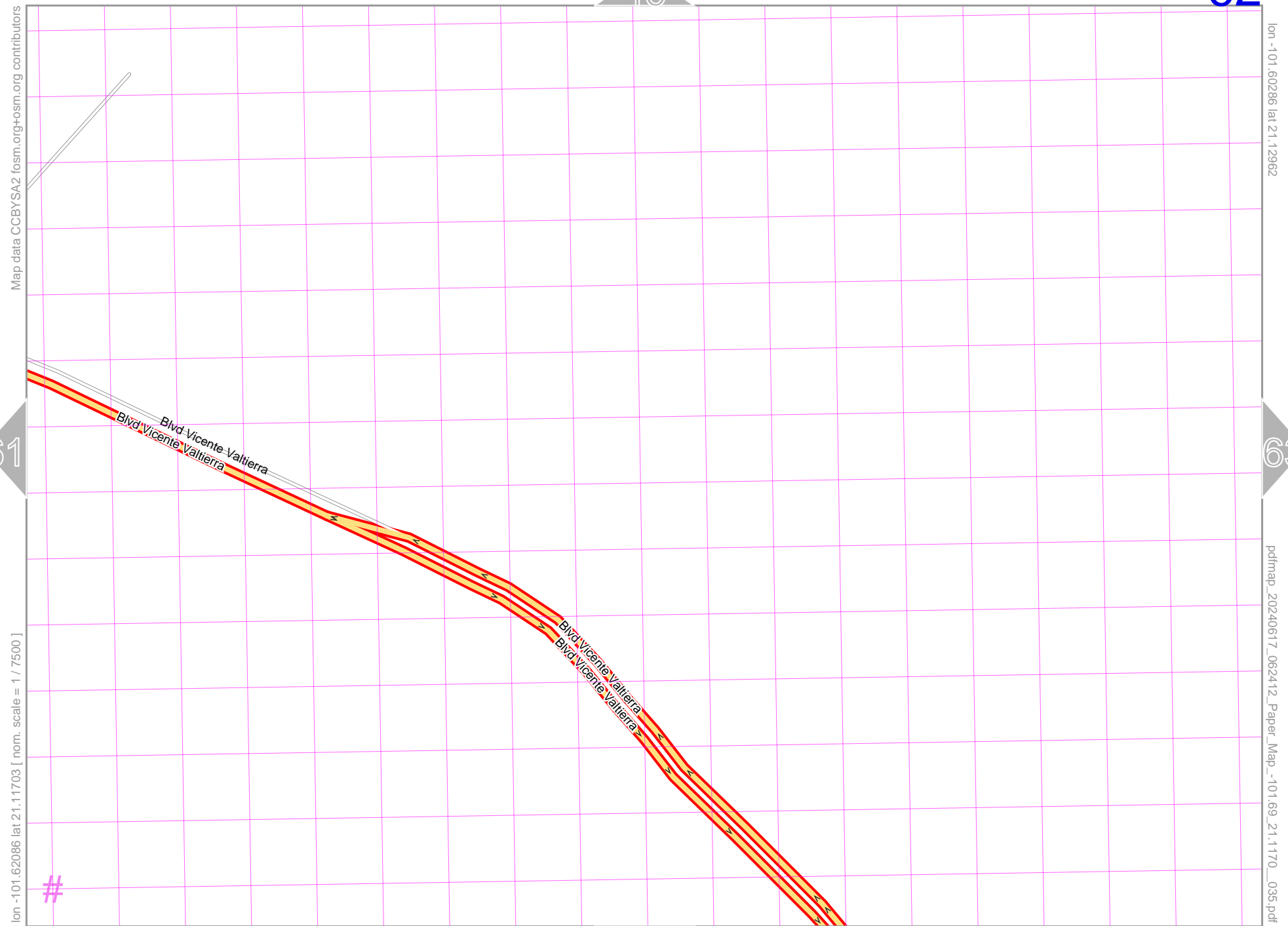


Paper Map

45



UTM: 14 Q easting 225.90 km northing 2337.40 km
 UTM-Grid-width = 100m



Map data CCBYSA2 fism.org+osm.org contributors

lon -101.602086 lat 21.12962

61

63

lon -101.62086 lat 21.11703 [nom. scale = 1 / 7500]

pdfmap_20240617_062412_Paper_Map_-101.69_21.1170_035.pdf

UTM: 14 Q easting 227.80 km northing 2337.40 km
UTM-Grid-width = 100m

Paper Map

47

63

top

Map data © OpenStreetMap contributors

lon -101.59485 lat 21.12962

62

64

lon -101.60286 lat 21.11703 [nom. scale = 1 / 7500]

pdfmap_20240617_062412_Paper_Map_-101.69_21.1170_035.pdf

#

UTM: 14 Q easting 229.70 km northing 2337.40 km
UTM-Grid-width = 100m

79

Paper Map

48

64

top

Map data © OpenStreetMap contributors

lon -101.56685 lat 21.12962

63

65

lon -101.58485 lat 21.11703 [nom. scale = 1 / 7500]

pdfmap_20240617_062412_Paper_Map_-101.69_21.1170_035.pdf

#

UTM: 14 Q easting 231.60 km northing 2337.30 km
UTM-Grid-width = 100m

30

Paper Map

49

65

top

Map data © OpenStreetMap contributors

lon -101.54884 lat 21.12962

64

lon -101.56685 lat 21.11703 [nom. scale = 1 / 7500]

pdfmap_20240617_062412_Paper_Map_-101.69_21.1170_035.pdf

#

UTM: 14 Q easting 233.40 km northing 2337.30 km
UTM-Grid-width = 100m

81

Map data © OpenStreetMap contributors

lon -101.81891 lat 21.11703

pdfmap_20240617_062412_Paper_Map_-101.69_21.1170_035.pdf

lon -101.83692 lat 21.10443 [nom. scale = 1 / 7500]

#

UTM: 14 Q easting 205.30 km northing 2336.40 km
UTM-Grid-width = 100m

Paper Map

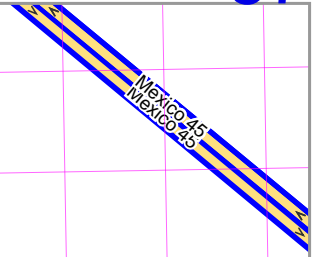
51

67

top

Map data © OpenStreetMap contributors

lon -101.80091 lat 21.11703



lon -101.81891 lat 21.10443 [nom. scale = 1 / 7500]


pdfmap_20240617_062412_Paper_Map_-101.69_21.1170_035.pdf

#

UTM: 14 Q easting 207.20 km northing 2336.40 km
UTM-Grid-width = 100m

83

Paper Map



Map data © CCBY-SA2 fism.org+osm.org contributors

lon -101.78290 lat 21.11703

67

68

Mexico 45
Mexico 45

pdfmap_20240617_062412_Paper_Map_-101.69_21.1170_035.pdf

lon -101.80091 lat 21.10443 [nom. scale = 1 / 7500]

#

UTM: 14 Q easting 209.10 km northing 2336.30 km
UTM-Grid-width = 100m

84

Paper Map

53

69

top

Map data © OpenStreetMap contributors

lon -101.76490 lat 21.11703



70

lon -101.76290 lat 21.10443 [nom. scale = 1 / 7500]

pdfmap_20240617_062412_Paper_Map_-101.69_21.1170_035.pdf

UTM: 14 Q easting 210.90 km northing 2336.30 km
UTM-Grid-width = 100m

85

Paper Map

54

70

top

Map data © OpenStreetMap contributors

lon -101.74689 lat 21.11703



lon -101.76490 lat 21.10443 [nom. scale = 1 / 7500]

pdfmap_20240617_062412_Paper_Map_-101.69_21.1170_035.pdf

#

UTM: 14 Q easting 212.80 km northing 2336.30 km
UTM-Grid-width = 100m

86

55

71

Map data © CCBYSA2 fosm.org+osm.org contributors

lon -101.72889 lat 21.11703

70

72

lon -101.74689 lat 21.10443 [nom. scale = 1 / 7500]

pdfmap_20240617_062412_Paper_Map_-101.69_21.1170_035.pdf


#

UTM: 14 Q easting 214.70 km northing 2336.20 km
UTM-Grid-width = 100m

87

Bvld Mariano Escobedo
Bvld Mariano Escobedo
Bvld Mariano Escobedo

Bvld Mariano Escobedo
Bvld Mariano Escobedo
Bvld Mariano Escobedo



Paper Map

72

top

56

73

71

88

Map data © OpenStreetMap contributors

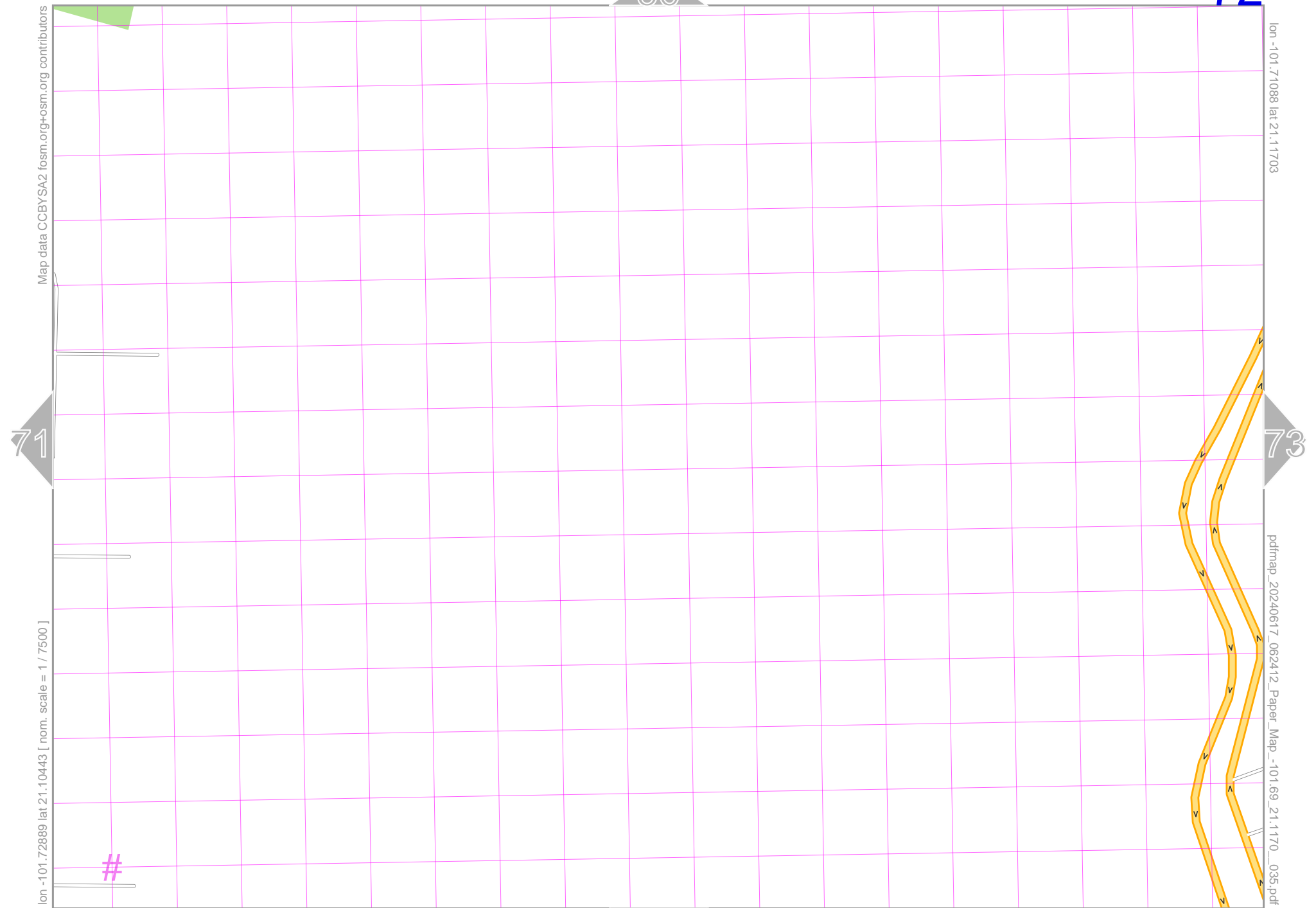
lon -101.72889 lat 21.10443 [nom. scale = 1 / 7500]

lon -101.71088 lat 21.11703

pdfmap_20240617_062412_Paper_Map_-101.69_21.1170_035.pdf

#

UTM: 14 Q easting 216.60 km northing 2336.20 km
UTM-Grid-width = 100m



Paper Map

73

57

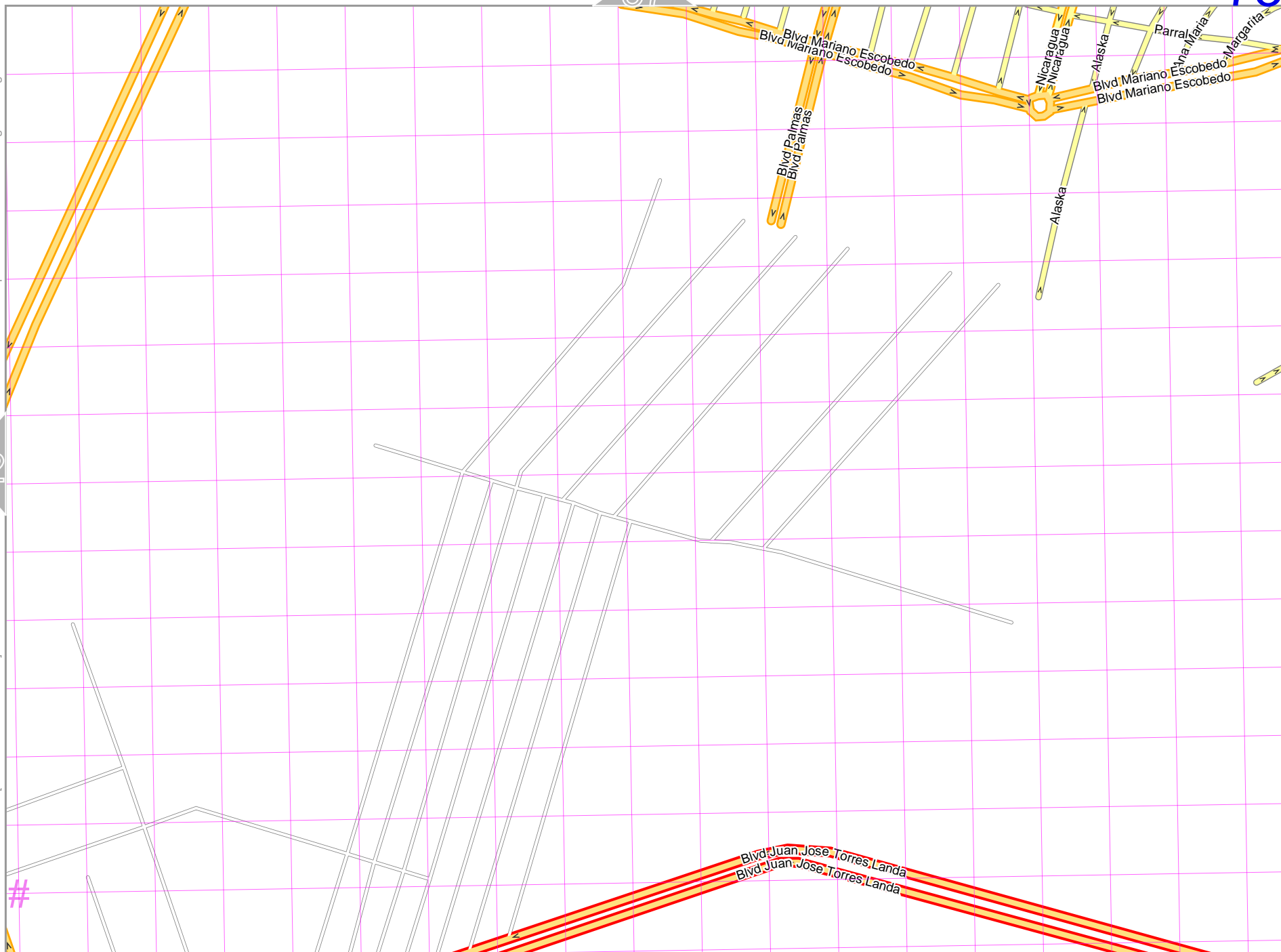
lon -101.69288 lat 21.11703

74

pdfmap_20240617_062412_Paper_Map_-101.69_21.1170_035.pdf

Map data CC BY SA 2 f osm.org+osm.org contributors

lon -101.71088 lat 21.10443 [nom. scale = 1 / 7500]



UTM: 14 Q easting 218.40 km northing 2336.20 km
UTM-Grid-width = 100m

89

Paper Map

58

90

lon -101.67487 lat 21.11703

pdfmap_20240617_062412_Paper_Map_-101.69_21.1170_035.pdf

Map data CC BY SA 2 f osm.org osm.org contributors

lon -101.69288 lat 21.10443 [nom. scale = 1 / 7500]



73

75

#

UTM: 14 Q easting 220.30 km northing 2336.10 km
UTM-Grid-width = 100m

Paper Map

Map data CC BY SA 2 f osm.org + osm.org contributors

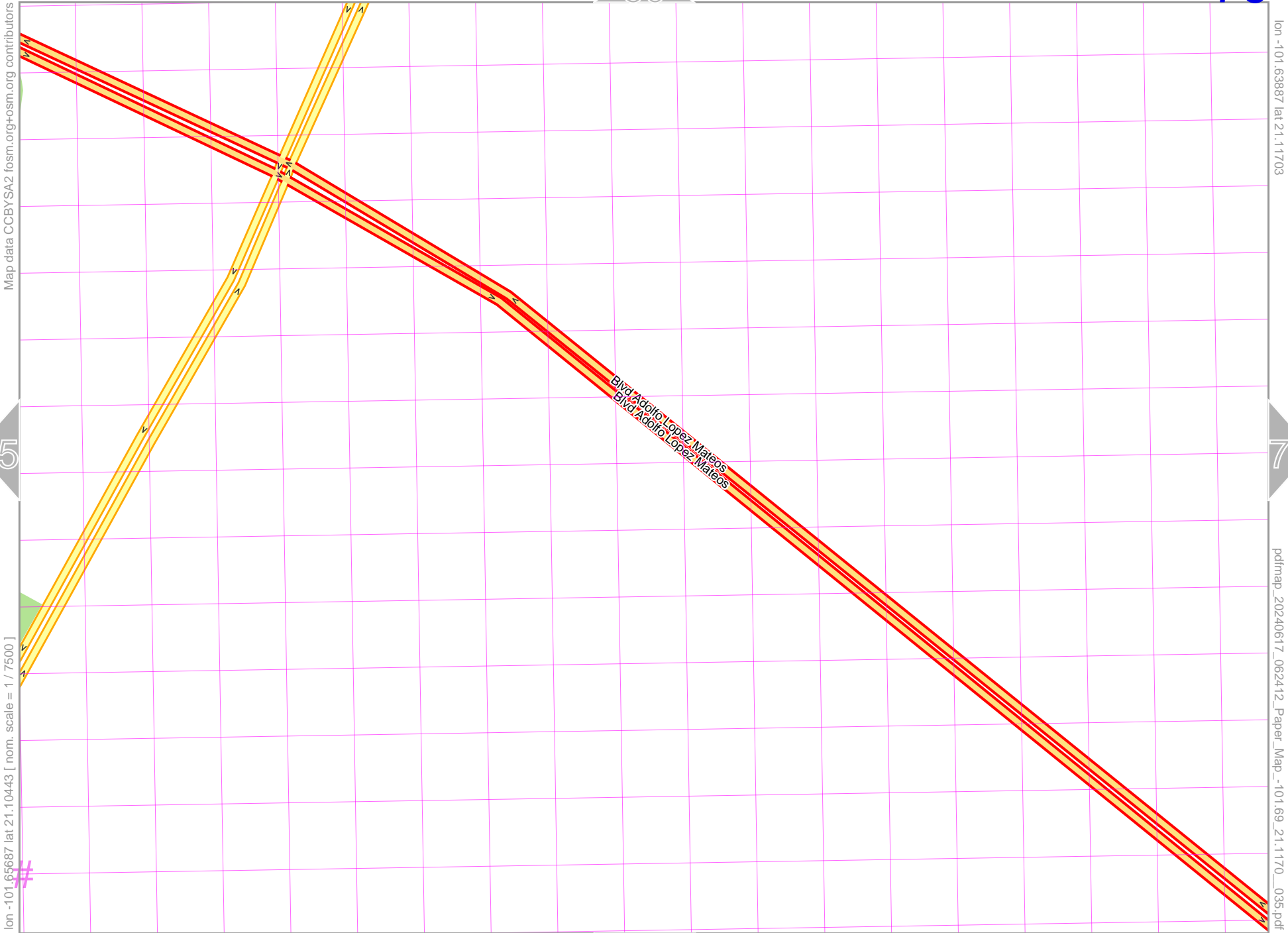


lon -101.67487 lat 21.10443 [nom. scale = 1 / 7500]

UTM: 14 Q easting 222.20 km northing 2336.10 km
UTM-Grid-width = 100m

Paper Map

60



75

77

lon -101.65687 lat 21.10443 [nom. scale = 1 / 7500]

pdfmap_20240617_062412_Paper_Map_-101.69_21.1170_035.pdf

UTM: 14 Q easting 224.00 km northing 2336.10 km
UTM-Grid-width = 100m

92

Paper Map

61

Map data © CCBY-SA2 fism.org+osm.org contributors

lon -101.62086 lat 21.11703

bvld de la Luz
bvld de la Luz

Lib Jose Maria
Lib Jose Maria
Morelos

Lib Jose Maria Morelos
Lib Jose Maria Morelos

Lib Jose Maria Morelos
Lib Jose Maria Morelos

76

78

lon -101.63887 lat 21.10443 [nom. scale = 1 / 7500]


pdfmap_20240617_062412_Paper_Map_-101.69_21.1170_035.pdf

UTM: 14 Q easting 225.90 km northing 2336.00 km
UTM-Grid-width = 100m

93

#

UTM: 14 Q easting 227.80 km northing 2336.00 km
UTM-Grid-width = 100m



Paper Map

79

top

63

lon -101.59485 lat 21.11703

Map data CC BY SA 2 f osm.org+osm.org contributors

78

80

Bvd Vicente Valtierra

pdfmap_20240617_062412_Paper_Map_-101.69_21.1170_035.pdf

lon -101.60286 lat 21.10443 [nom. scale = 1 / 7500]

#

UTM: 14 Q easting 229.70 km northing 2336.00 km
UTM-Grid-width = 100m


95

Paper Map

80

top

64



Map data © OpenStreetMap contributors

lon -101.56685 lat 21.11703

79

81

lon -101.58485 lat 21.10443 [nom. scale = 1 / 7500]

pdfmap_20240617_062412_Paper_Map_-101.69_21.1170_035.pdf

##

UTM: 14 Q easting 231.50 northing 2335.90 km
UTM-Grid-width = 100m

96

Paper Map

65

81

top

Map data © OpenStreetMap contributors

lon -101.54884 lat 21.11703

80

lon -101.56685 lat 21.10443 [nom. scale = 1 / 7500]

pdfmap_20240617_062412_Paper_Map_-101.69_21.1170_035.pdf

#

UTM: 14 Q easting 233.40 km northing 2335.90 km
UTM-Grid-width = 100m

97

Paper Map

66

82

top

Map data © OpenStreetMap contributors

lon -101.81891 lat 21.10443

83

pdfmap_20240617_062412_Paper_Map_-101.69_21.1170_035.pdf

lon -101.83692 lat 21.09184 [nom. scale = 1 / 7500]

#

UTM: 14 Q easting 205.30 km northing 2335.00 km
UTM-Grid-width = 100m

98

Paper Map

83

top

67

Map data © OpenStreetMap contributors

lon -101.80091 lat 21.10443

82

84

lon -101.81891 lat 21.09184 [nom. scale = 1 / 7500]

pdfmap_20240617_062412_Paper_Map_-101.69_21.1170_035.pdf

#


UTM: 14 Q easting 207.20 km northing 2335.00 km
UTM-Grid-width = 100m

99

Paper Map

68

84



83

85


100

lon: -101.80091 lat: 21.09184 [nom. scale = 1 / 7500]

lon: -101.78290 lat: 21.10443
pdfmap_20240617_062412_Paper_Map_-101.69_21.1170_035.pdf

UTM: 14 Q easting 209.00 km northing 2334.90 km
UTM-Grid-width = 100m

Paper Map



Map data © CCBY-SA2 fism.org+osm.org contributors

lon -101.76490 lat 21.10443

84

86

Mexico 85
MEX85

pdfmap_20240617_062412_Paper_Map_-101.69_21.1170_035.pdf

lon -101.78290 lat 21.09184 [nom. scale = 1 / 7500]

UTM: 14 Q easting 210.90 km northing 2334.90 km
UTM-Grid-width = 100m

101

Paper Map

70

86

top

Map data © OpenStreetMap contributors

lon -101.74689 lat 21.10443

85

87

lon -101.76490 lat 21.09184 [nom. scale = 1 / 7500]

pdfmap_20240617_062412_Paper_Map_-101.69_21.1170_035.pdf

#

UTM: 14 Q easting 212.80 km northing 2334.90 km
UTM-Grid-width = 100m

102

Paper Map

71

87

Map data © CCBY-SA2 fism.org+osm.org contributors

lon -101.72889 lat 21.10443

Bvtd. Mariano Escobedo



lon -101.74689 lat 21.09184 [nom. scale = 1 / 7500]

pdfmap_20240617_062412_Paper_Map_-101.69_21.1170_035.pdf

Bvtd. Juan José Torres Landa
Bvtd. Juan José Torres Landa

#

UTM: 14 Q easting 214.70 km northing 2334.80 km
UTM-Grid-width = 100m

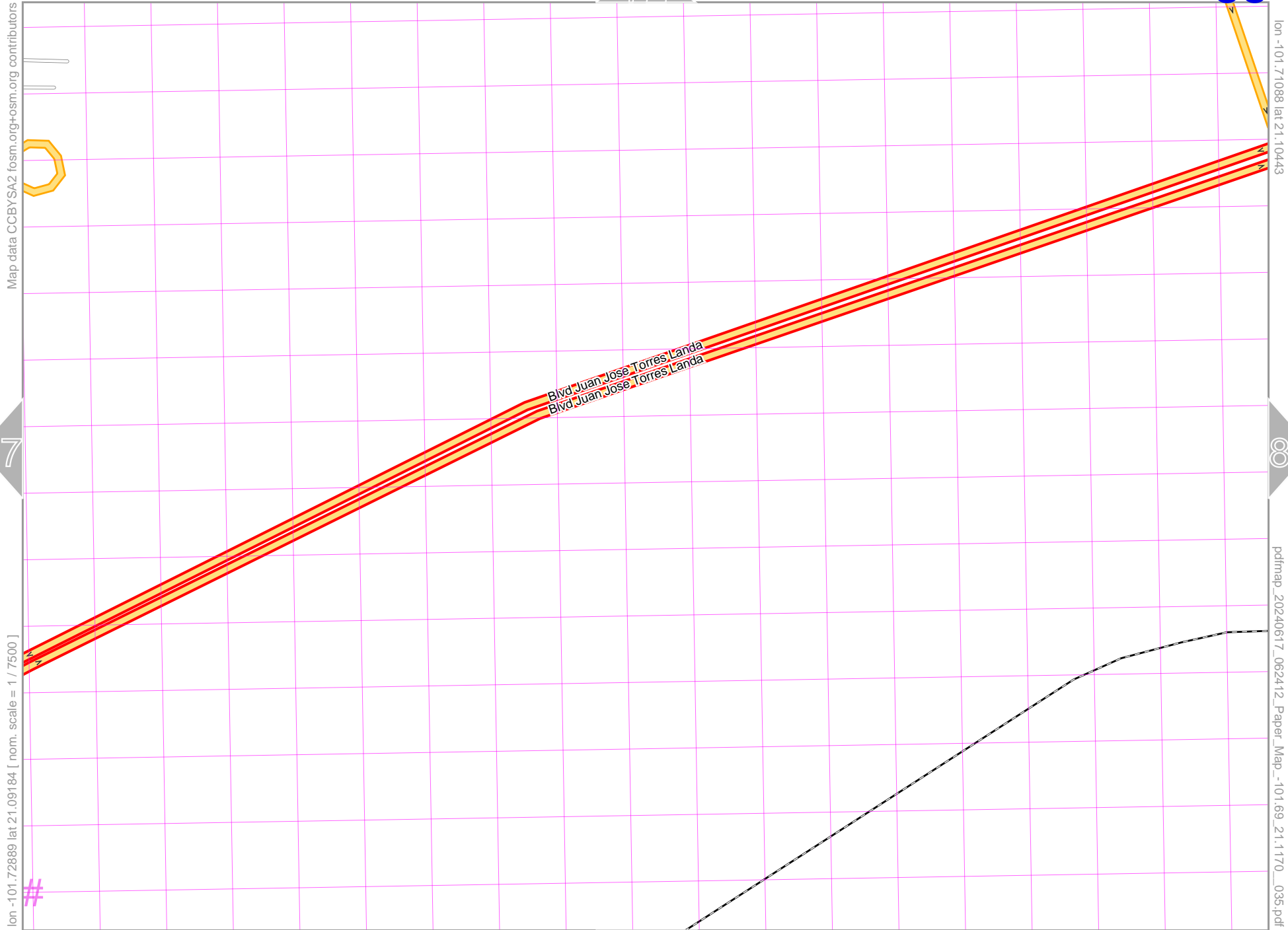
103

Paper Map

72

88

top



Map data © CC BY-SA 2.0 fism.org+osm.org contributors

lon -101.72889 lat 21.09184 [nom. scale = 1 / 7500]


UTM: 14 Q easting 216.50 km northing 2334.80 km
UTM-Grid-width = 100m

104

Paper Map

73

89



lon -101.71088 lat 21.09184 [nom. scale = 1 / 7500]

UTM: 14 Q easting 218.40 km northing 2334.80 km
UTM-Grid-width = 100m

Paper Map

Map data CC BY SA 2 fosm.org+osm.org contributors

lon -101.67487 lat 21.10443

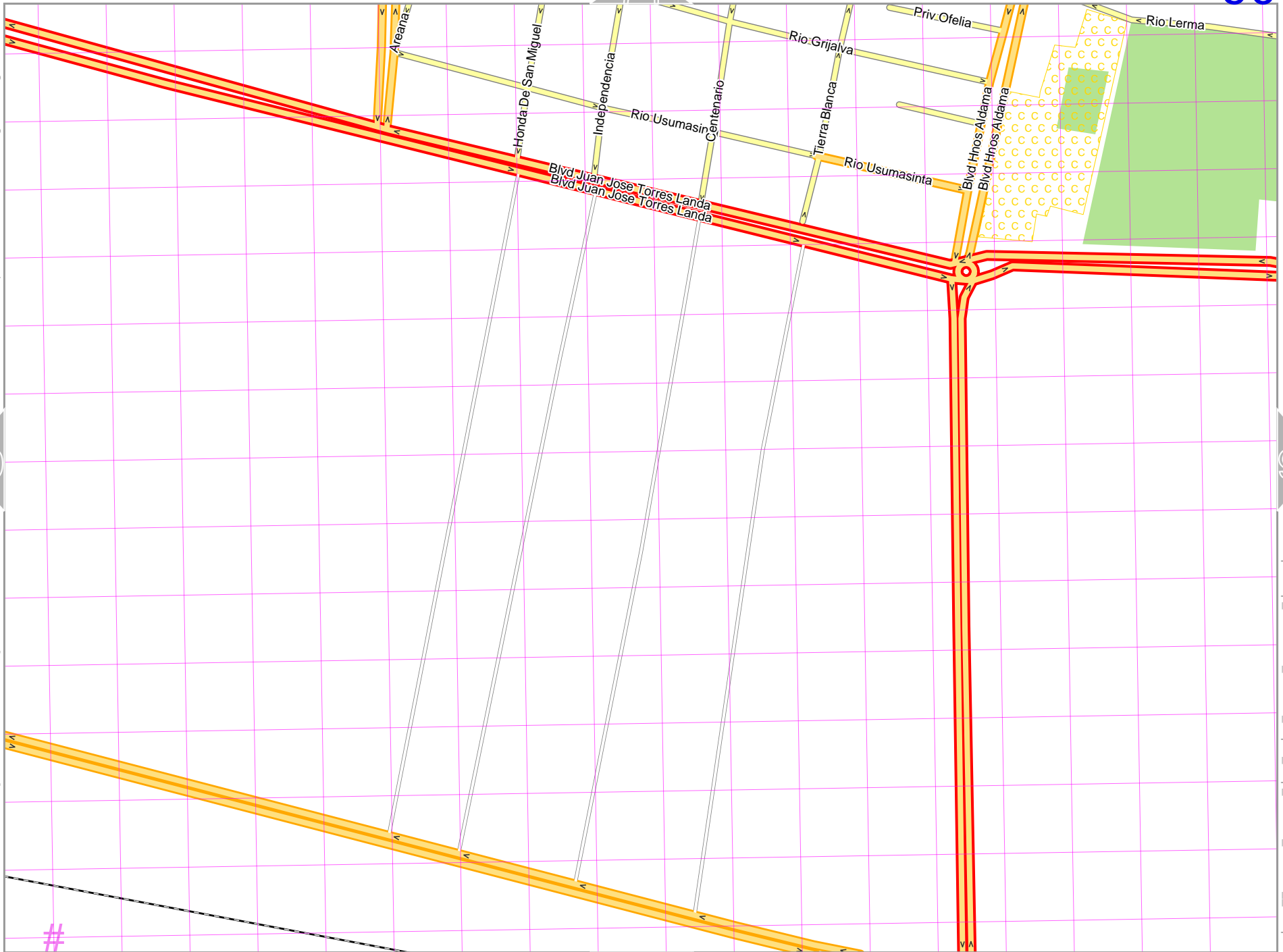


lon -101.69288 lat 21.09184 [nom. scale = 1 / 7500]

pdfmap_20240617_062412_Paper_Map_-101.69_21.1170_035.pdf

UTM: 14 Q easting 220.30 km northing 2334.70 km
UTM-Grid-width = 100m

106

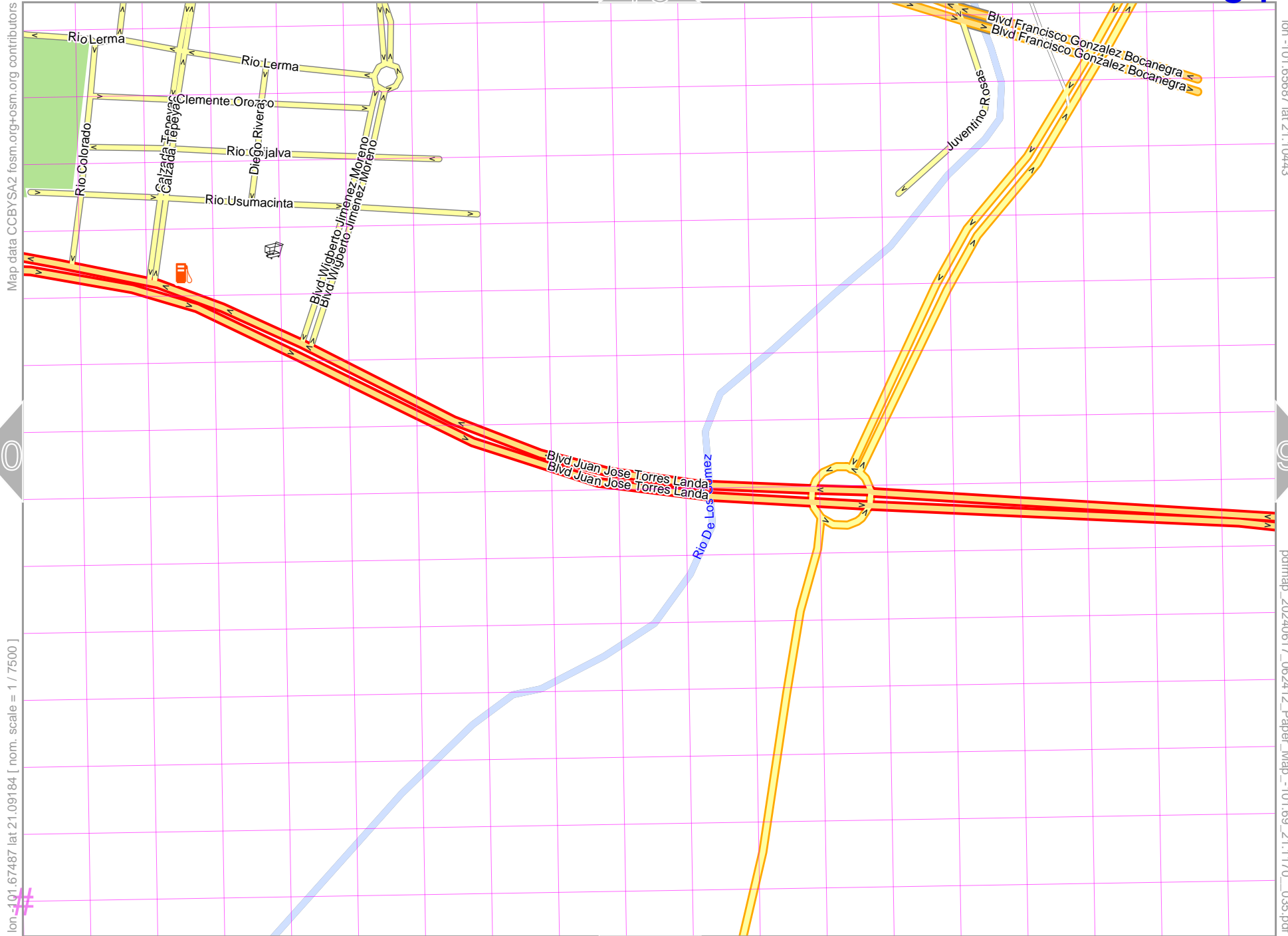


Paper Map

75

91

top



Map data CC BY-SA 2.0 f osm.org+osm.org contributors

lon -101.65687 lat 21.10443

90

92

lon -101.67487 lat 21.09184 [nom. scale = 1 / 7500]

pdfmap_20240617_062412_Paper_Map_-101.69_21.1170_035.pdf

UTM: 14 Q easting 222.10 km northing 2334.70 km UTM-Grid-width = 100m

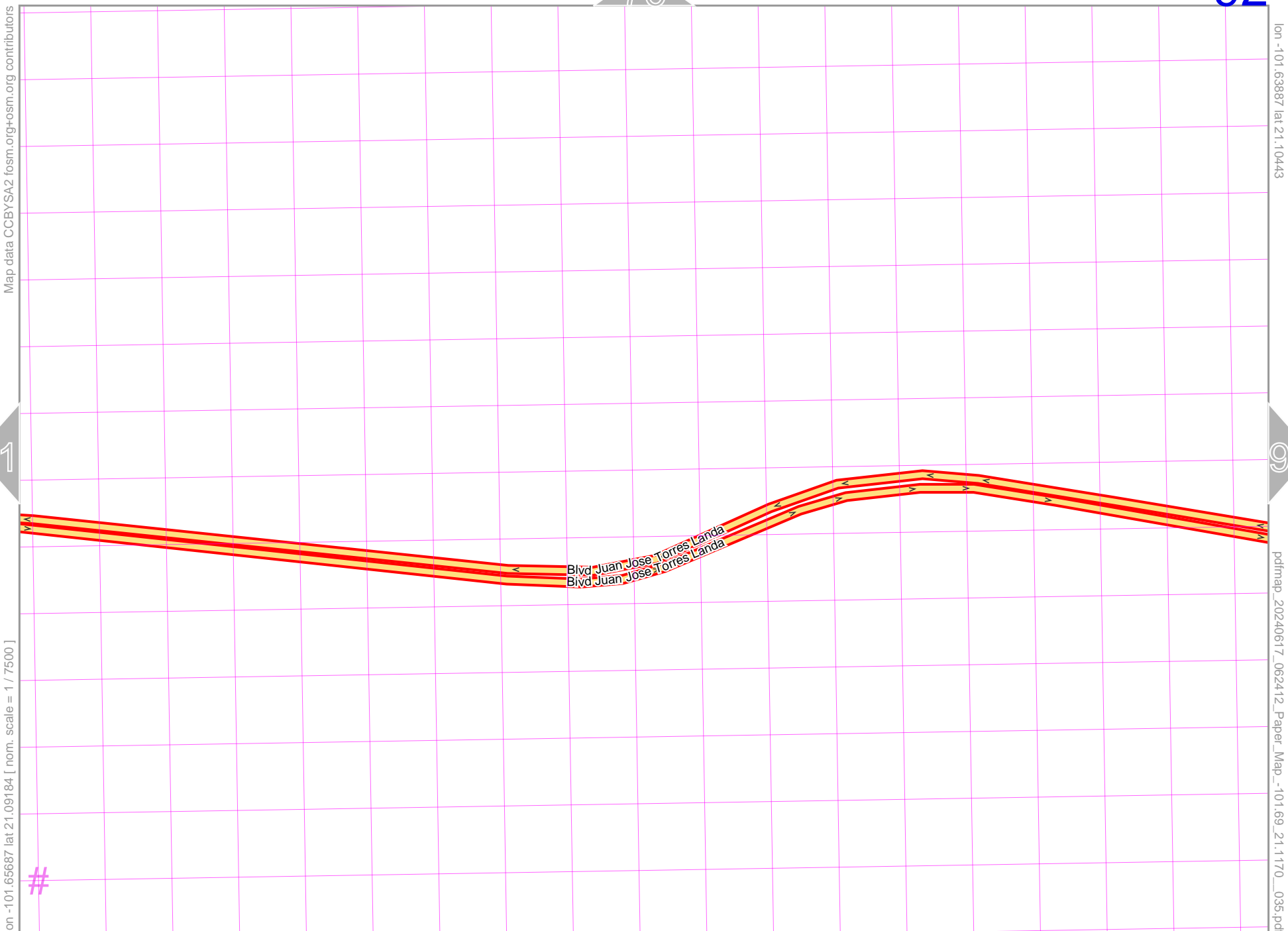
107

Paper Map

76

91

93



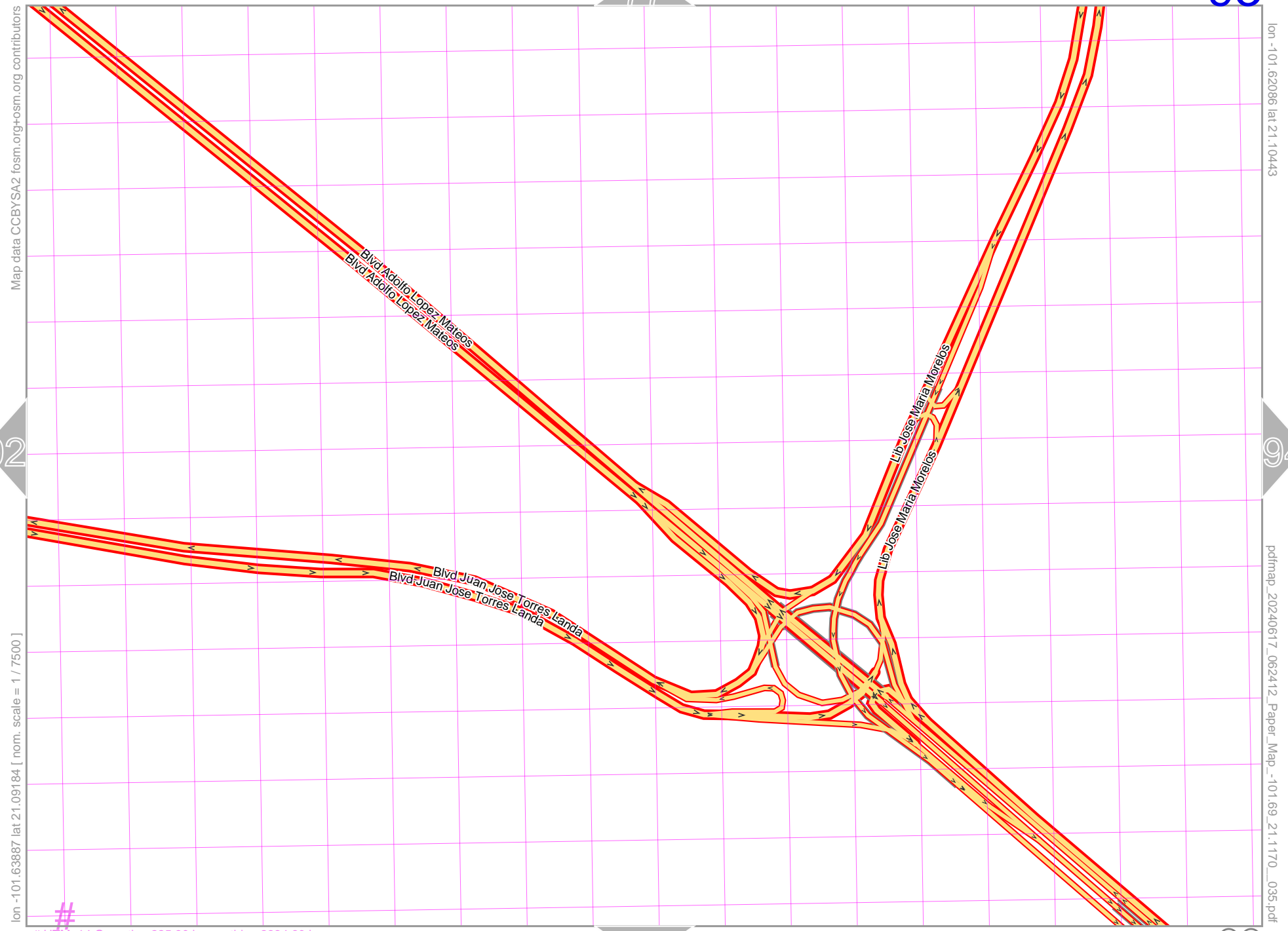
lon -101.65687 lat 21.09184 [nom. scale = 1 / 7500]

lon -101.63887 lat 21.10443
pdfmap_20240617_062412_Paper_Map_-101.69_21.1170_035.pdf

UTM: 14 Q easting 224.00 km northing 2334.70 km
UTM-Grid-width = 100m

108

Paper Map



92

94

#


109

Paper Map

78

94

top



Map data © OpenStreetMap contributors

lon -101.602086 lat 21.10443

93

95

lon -101.62086 lat 21.09184 [nom. scale = 1 / 7500]

pdfmap_20240617_062412_Paper_Map_-101.69_21.1170_035.pdf

#

UTM: 14 Q easting 227.80 km northing 2334.60 km
UTM-Grid-width = 100m

110

Paper Map

95

top

79

Map data © CC BY-SA 2.0 f0sm.org+osm.org contributors

lon -101.58485 lat 21.10443

94

96

lon -101.60286 lat 21.09184 [nom. scale = 1 / 7500]

pdfmap_20240617_062412_Paper_Map_-101.69_21.1170_035.pdf

UTM: 14 Q easting 229.60 km northing 2334.60 km
UTM-Grid-width = 100m

111

Paper Map

96

top

80

Map data © OpenStreetMap contributors

lon -101.56685 lat 21.10443

95

97

lon -101.58485 lat 21.09184 [nom. scale = 1 / 7500]

pdfmap_20240617_062412_Paper_Map_-101.69_21.1170_035.pdf

#

UTM: 14 Q easting 231.50 km northing 2334.50 km
UTM-Grid-width = 100m

112

Paper Map

81

97

top

Map data © OpenStreetMap contributors

lon -101.54884 lat 21.10443

96

lon -101.56685 lat 21.09184 [nom. scale = 1 / 7500]

pdfmap_20240617_062412_Paper_Map_-101.69_21.1170_035.pdf

#

UTM: 14 Q easting 233.40 km northing 2334.50 km
UTM-Grid-width = 100m

113

Paper Map

82

98

top

Map data © OpenStreetMap contributors

lon -101.81891 lat 21.09184

lon -101.83692 lat 21.07925 [nom. scale = 1 / 7500]

pdfmap_20240617_062412_Paper_Map_-101.69_21.1170_035.pdf

#

UTM: 14 Q easting 205.30 km northing 2333.60 km
UTM-Grid-width = 100m

114

Paper Map

99

top

83

Map data © OpenStreetMap contributors

lon -101.80091 lat 21.09184

98

100

lon -101.81891 lat 21.07925 [nom. scale = 1 / 7500]

pdfmap_20240617_062412_Paper_Map_-101.69_21.1170_035.pdf

#

UTM: 14 Q easting 207.20 km northing 2333.60 km
UTM-Grid-width = 100m

115

Paper Map

84

100

top

Map data © OpenStreetMap contributors

lon -101.78290 lat 21.09184



lon -101.80091 lat 21.07925 [nom. scale = 1 / 7500]

pdfmap_20240617_062412_Paper_Map_-101.69_21.1170_035.pdf

#

UTM: 14 Q easting 209.00 northing 2333.50 km
UTM-Grid-width = 100m


116

Paper Map

top

85

101



Map data © OpenStreetMap contributors

lon -101.76290 lat 21.07925 [nom. scale = 1 / 7500]

UTM: 14 Q easting 210.90 km northing 2333.50 km
UTM-Grid-width = 100m

lon -101.76490 lat 21.09184

pdfmap_20240617_062412_Paper_Map_-101.69_21.1170_035.pdf

117

100


102

Paper Map

86

102

top



#

UTM: 14 Q easting 212.80 km northing 2333.50 km
UTM-Grid-width = 100m

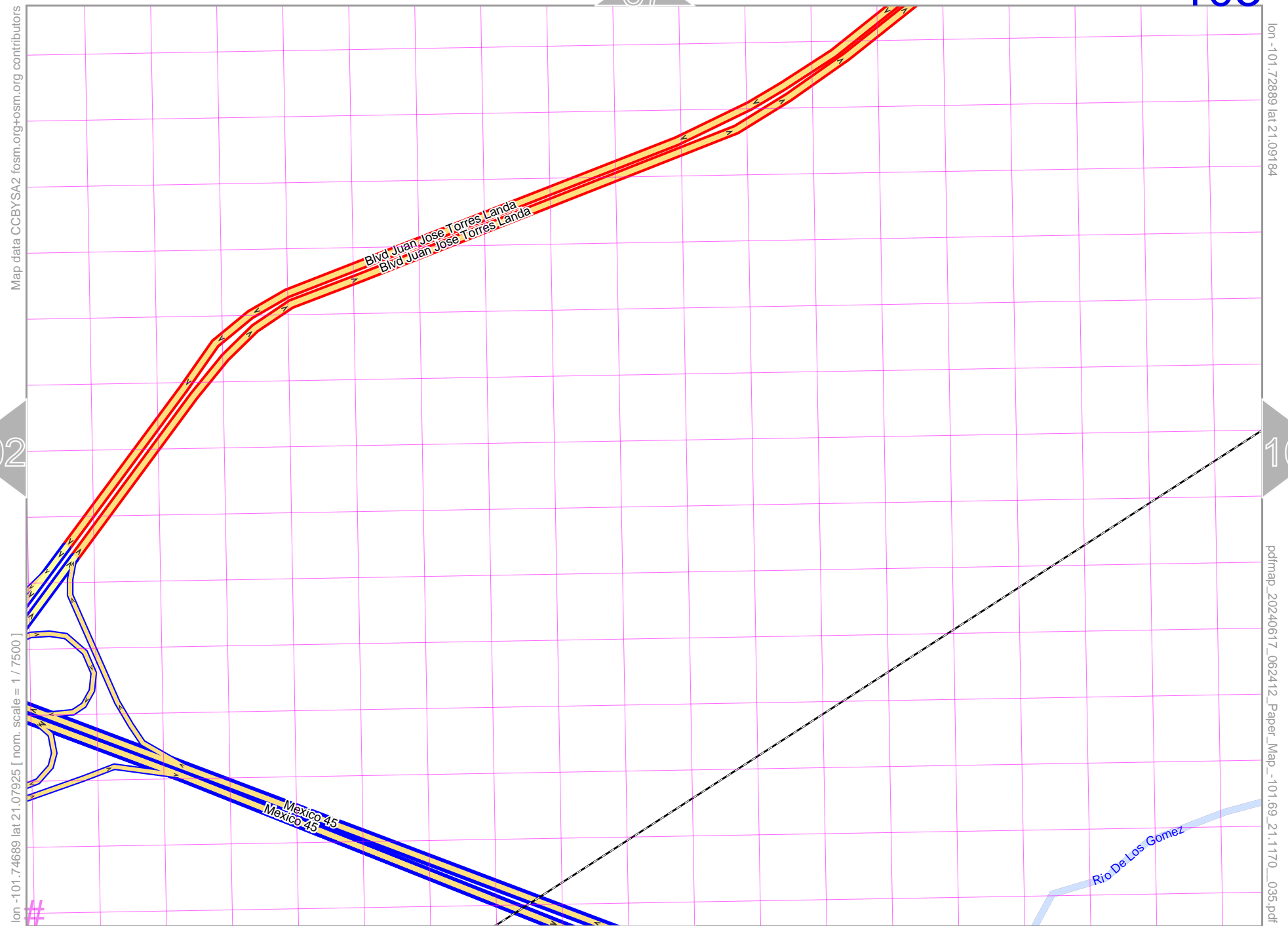
118

Paper Map

87

103

top



UTM: 14 Q easting 214.60 km northing 2333.40 km
 UTM-Grid-width = 100m

119

Paper Map

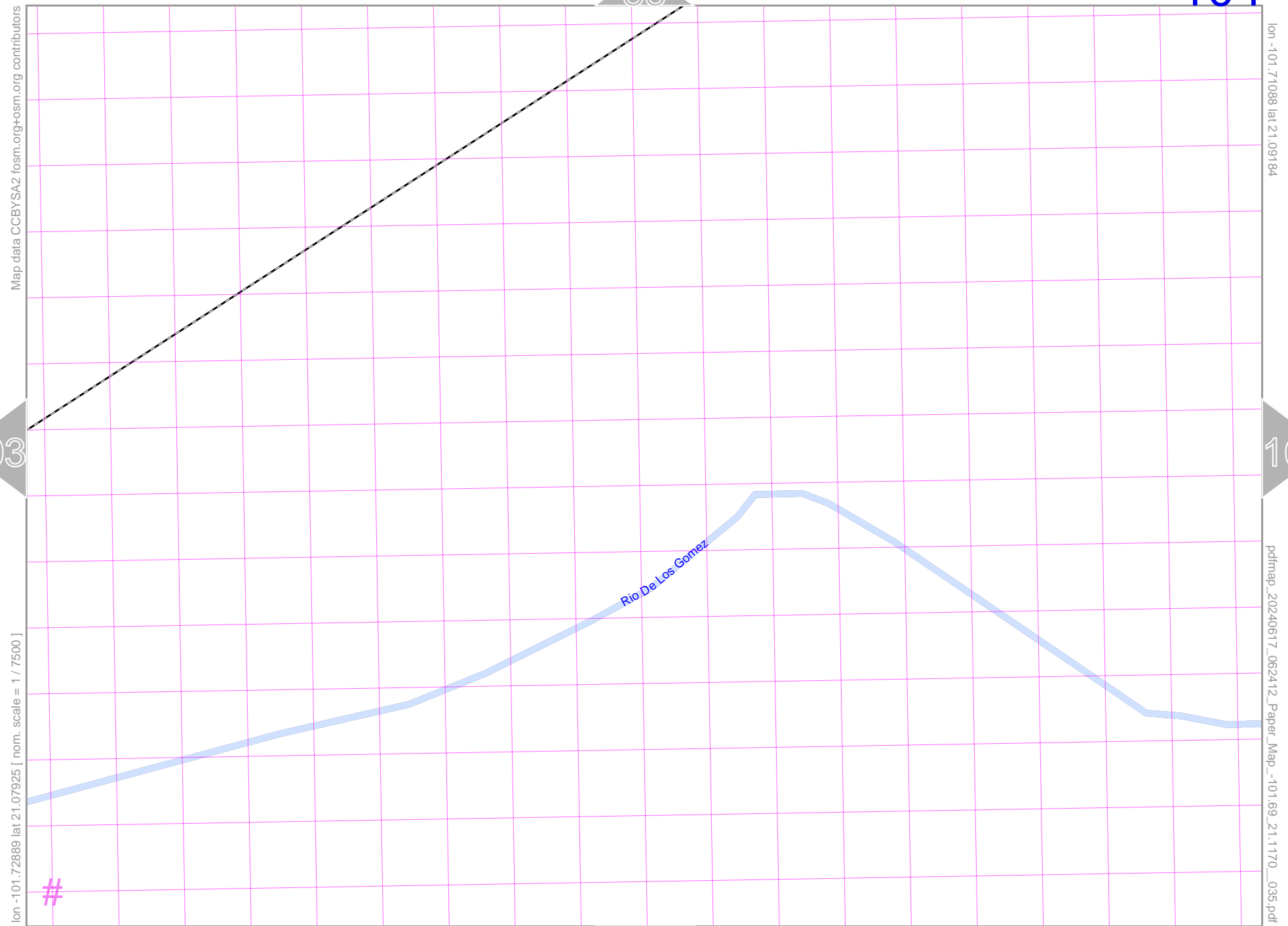
top

104

88

105

120



Map data CCBYSA2 fism.org+osm.org contributors

lon -101.71088 lat 21.09184

lon -101.72889 lat 21.07925 [nom. scale = 1 / 7500]

pdfmap_20240617_062412_Paper_Map_-101.69_21.1170_035.pdf

#

UTM: 14 Q easting 216.50 km northing 2333.40 km
UTM-Grid-width = 100m

Paper Map

89

105

top

Map data © CCBY-SA2 fism.org+osm.org contributors

lon -101.69288 lat 21.09184

104

106

lon -101.71088 lat 21.07925 [nom. scale = 1 / 7500]

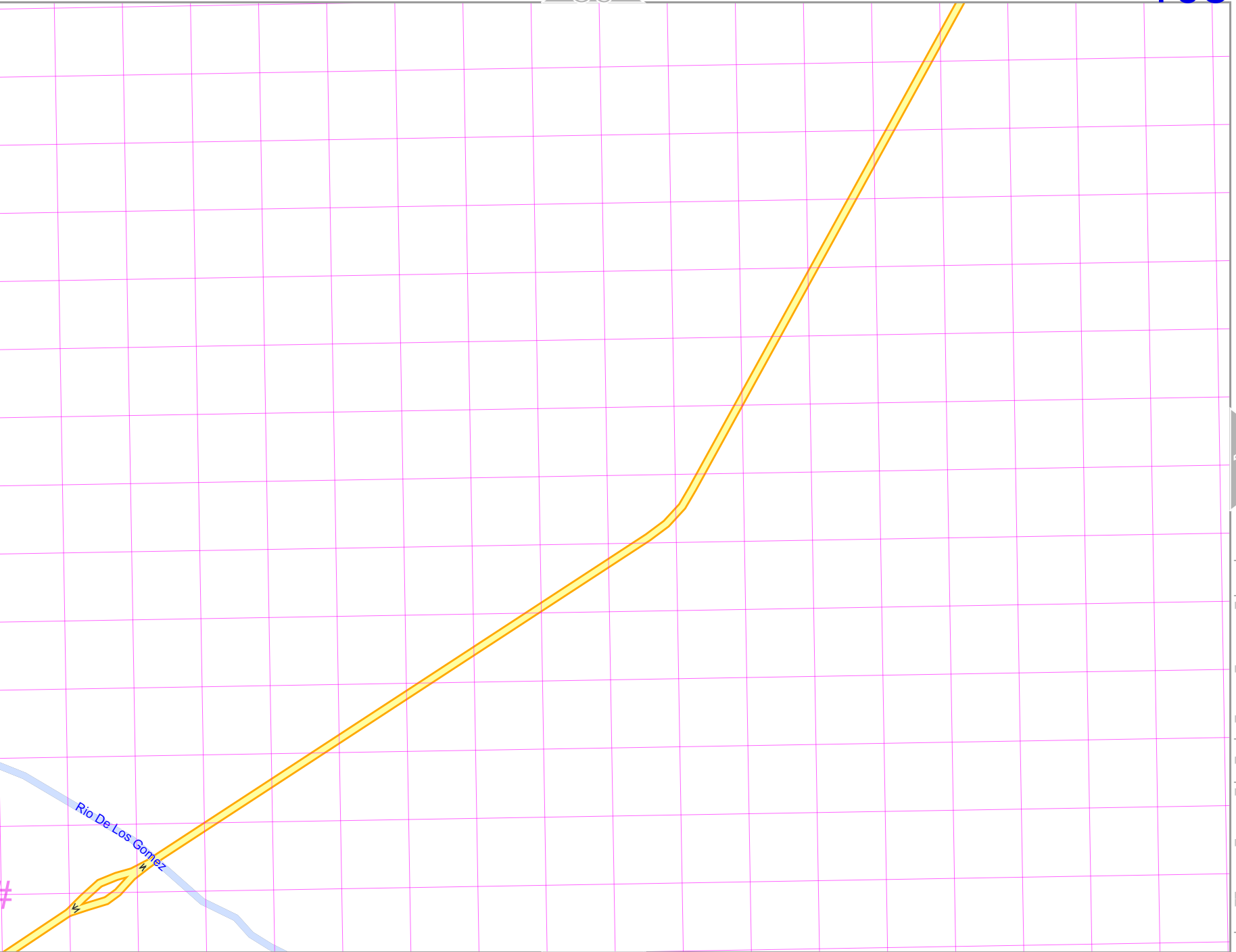
pdfmap_20240617_062412_Paper_Map_-101.69_21.1170_035.pdf

Rio De Los Gomez

#

UTM: 14 Q easting 218.40 km northing 2333.40 km
UTM-Grid-width = 100m

121

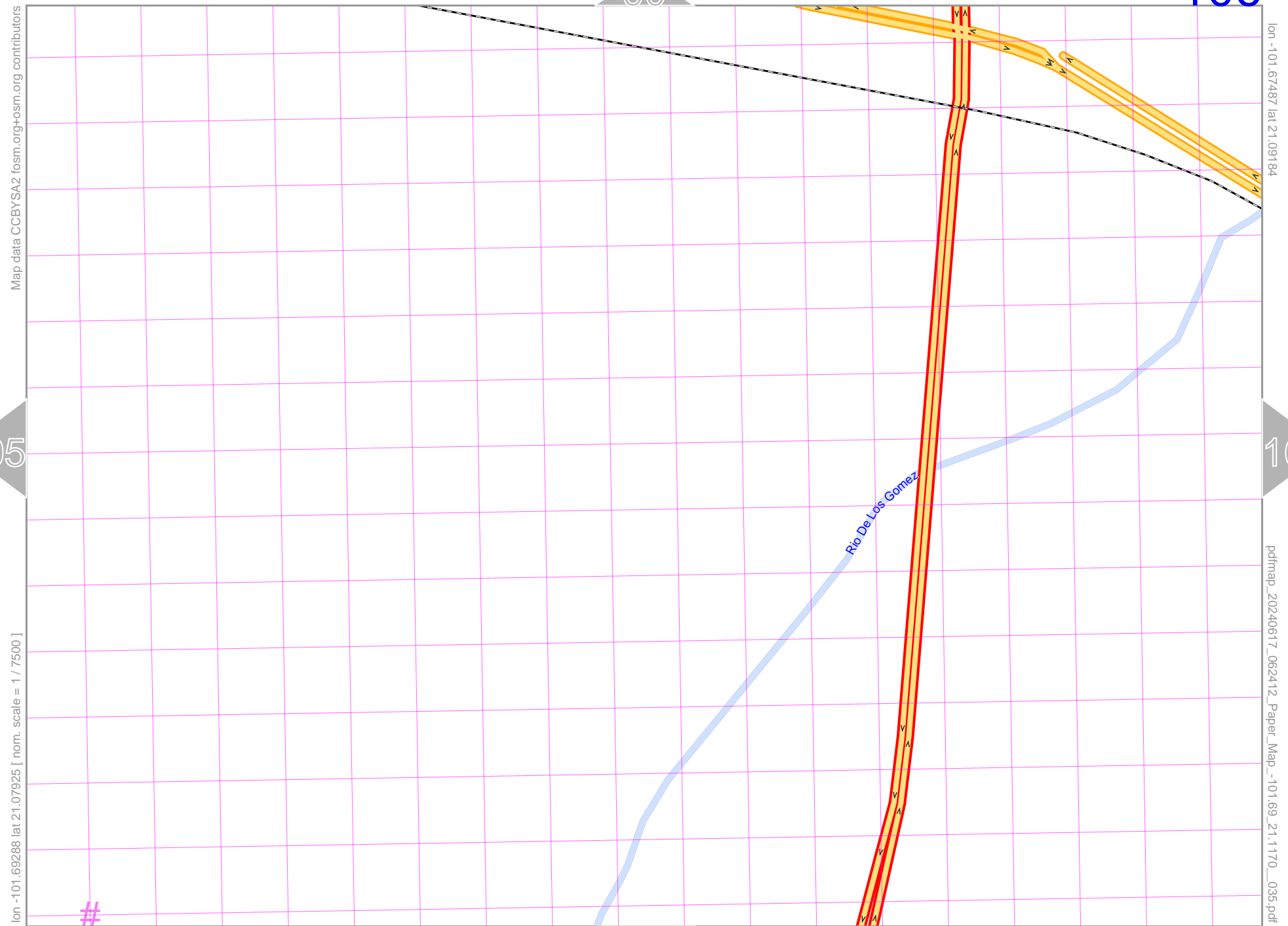


Paper Map

top

106

90



Map data CCBYSA2 fosc.org+osm.org contributors

lon -101.67487 lat 21.09184

105

107

lon -101.69288 lat 21.07925 [nom. scale = 1 / 7500]

pdfmap_20240617_062412_Paper_Map_-101.69_21.1170_035.pdf

UTM: 14 Q easting 220.30 northing 2333.30 km
UTM-Grid-width = 100m

122


Paper Map

top

107

91

Rio De Los Gomez



Map data CCBYSA2 fasm.org+osm.org contributors

lon -101.65687 lat 21.09184

106

108

lon -101.67487 lat 21.07925 [nom. scale = 1 / 7500]

pdfmap_20240617_062412_Paper_Map_-101.69_21.1170_035.pdf

#

UTM: 14 Q easting 222.10 km northing 2333.30 km
UTM-Grid-width = 100m

123

Paper Map

92

108

top

Map data © OpenStreetMap contributors

lon -101.63887 lat 21.09184

107

109

lon -101.65687 lat 21.07925 [nom. scale = 1 / 7500]

pdfmap_20240617_062412_Paper_Map_-101.69_21.1170_035.pdf

#

UTM: 14 Q easting 224.00 km northing 2333.30 km
UTM-Grid-width = 100m

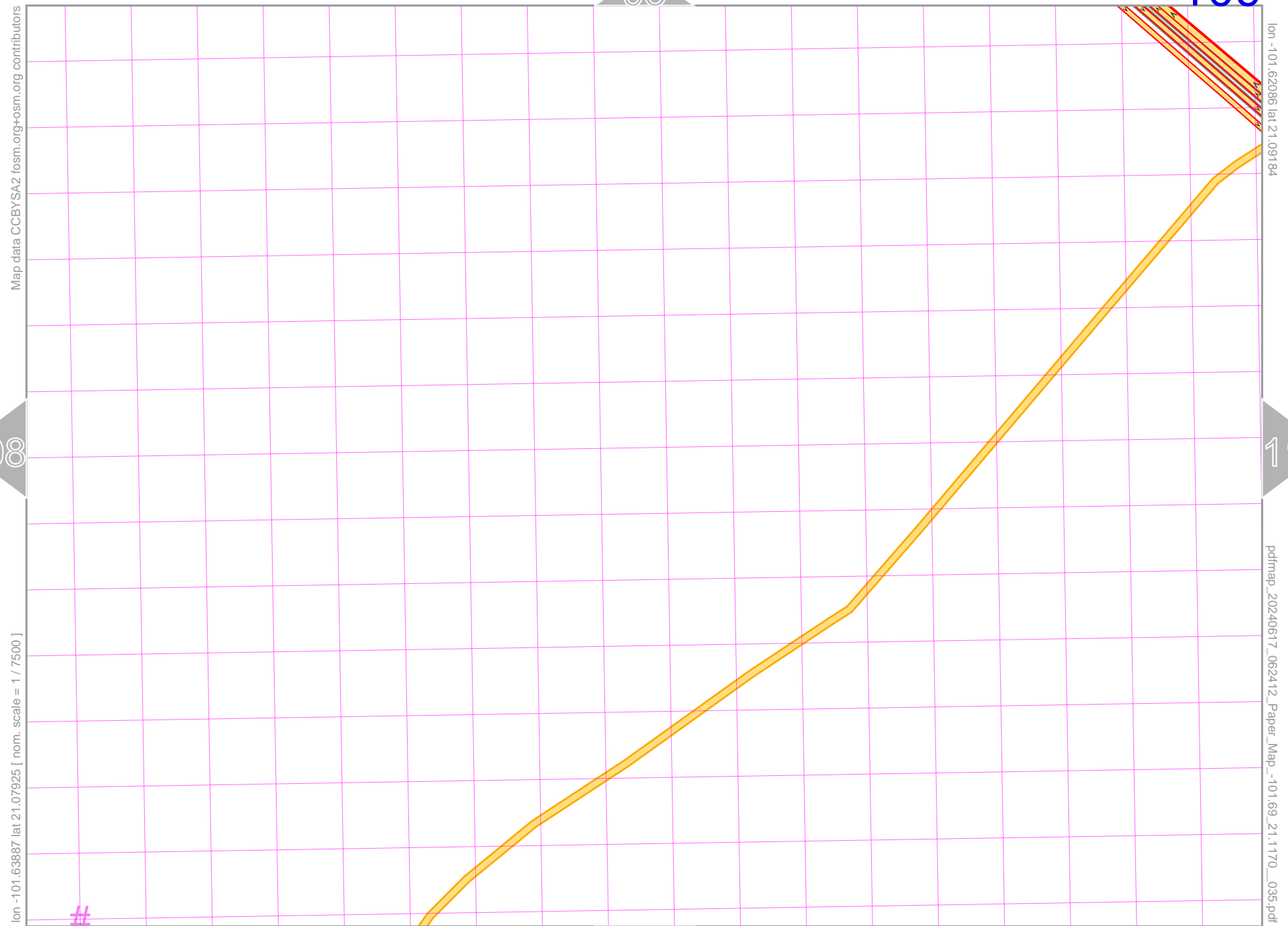
124

Paper Map

top

93

109



Map data © OpenStreetMap contributors

lon -101.62086 lat 21.09184

108

110

lon -101.63887 lat 21.07925 [nom. scale = 1 / 7500]

pdfmap_20240617_062412_Paper_Map_-101.69_21.1170_035.pdf

UTM: 14 Q easting 225.90 km northing 2333.20 km
UTM-Grid-width = 100m

125

Paper Map

Map data CCBYSA2 fism.org+osm.org contributors

lon -101.602086 lat 21.09184

Lib Jose Maria Morels

lon -101.62086 lat 21.07925 [nom. scale = 1 / 7500]

pdfmap_20240617_062412_Paper_Map_-101.69_21.1170_035.pdf

UTM: 14 Q easting 227.70 km northing 2333.20 km
UTM-Grid-width = 100m

Paper Map

95

111

top

Map data © OpenStreetMap contributors

lon -101.59485 lat 21.09184

110

112

lon -101.60286 lat 21.07925 [nom. scale = 1 / 7500]

pdfmap_20240617_062412_Paper_Map_-101.69_21.1170_035.pdf

#

UTM: 14 Q easting 229.60 km northing 2333.20 km
UTM-Grid-width = 100m

127

Paper Map

96

112

top

Map data © OpenStreetMap contributors

lon -101.56685 lat 21.09184

111

113

lon -101.58485 lat 21.07925 [nom. scale = 1 / 7500]

pdfmap_20240617_062412_Paper_Map_-101.69_21.1170_035.pdf

#

UTM 14 Q easting 231.50 km northing 2333.10 km
UTM-Grid-width = 100m

128

Map data © OpenStreetMap contributors

lon -101.54884 lat 21.09184

lon -101.56685 lat 21.07925 [nom. scale = 1 / 7500]

pdfmap_20240617_062412_Paper_Map_-101.69_21.1170_035.pdf

#

UTM: 14 Q easting 233.40 km northing 2333.10 km
UTM-Grid-width = 100m

Map data © CC BY-SA 2.0 fism.org+osm.org contributors

lon -101.81891 lat 21.07925

pdfmap_20240617_062412_Paper_Map_-101.69_21.1170_035.pdf

lon -101.83692 lat 21.06666 [nom. scale = 1 / 7500]

#

UTM: 14 Q easting 205.30 km northing 2332.20 km
UTM-Grid-width = 100m

Paper Map

99

115

top

Map data © OpenStreetMap contributors

lon -101.80091 lat 21.07925

114

116

lon -101.81891 lat 21.06666 [nom. scale = 1 / 7500]

pdfmap_20240617_062412_Paper_Map_-101.69_21.1170_035.pdf

#

UTM: 14 Q easting 207.10 km northing 2332.20 km
UTM-Grid-width = 100m

Paper Map

100

116

top

Map data © OpenStreetMap contributors

lon -101.78290 lat 21.07925

115

117

lon -101.80091 lat 21.06666 [nom. scale = 1 / 7500]

pdfmap_20240617_062412_Paper_Map_-101.69_21.1170_035.pdf

#

UTM: 14 Q easting 209.00 km northing 2332.10 km
UTM-Grid-width = 100m

Paper Map

101

117

top

Map data © OpenStreetMap contributors

lon -101.76490 lat 21.07925

116

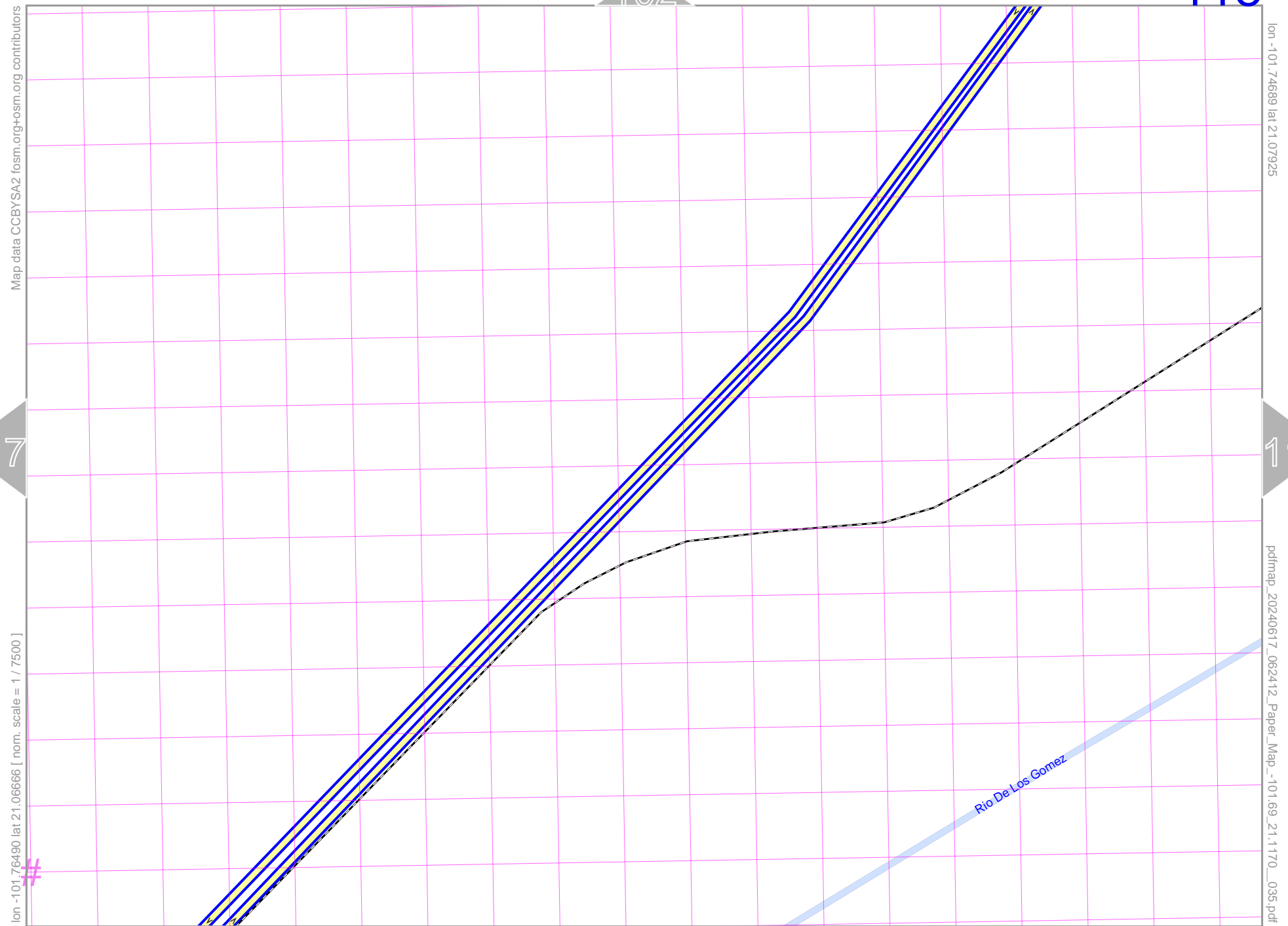
118

lon -101.78290 lat 21.06666 [nom. scale = 1 / 7500]

pdfmap_20240617_062412_Paper_Map_-101.69_21.1170_035.pdf

#

UTM: 14 Q easting 210.90 km northing 2332.10 km
UTM-Grid-width = 100m



Map data CC BY SA 2 f os m. org+osm. org contributors

lon -101.74689 lat 21.07925

117

119

lon -101.76490 lat 21.06666 [nom. scale = 1 / 7500]

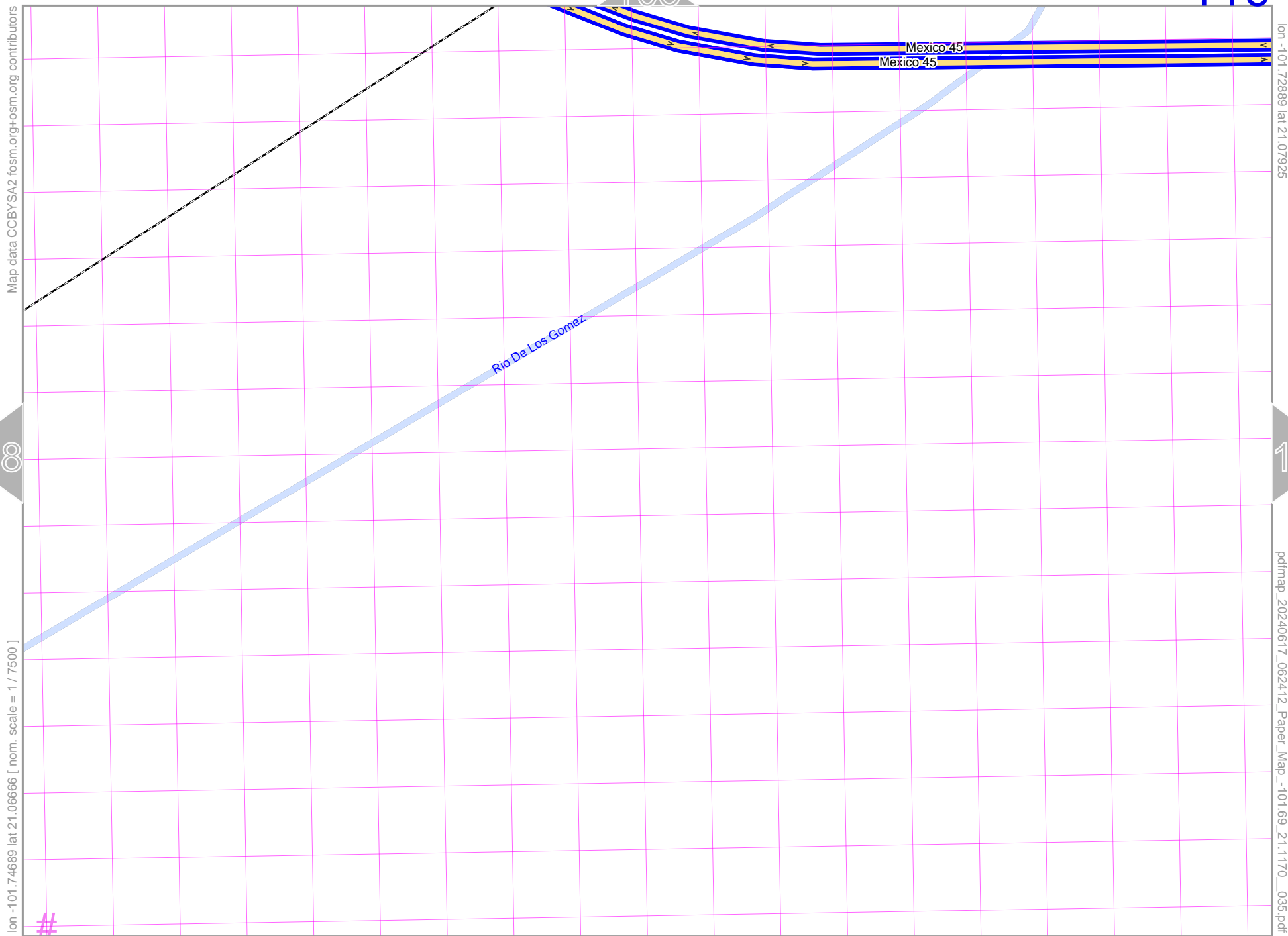
pdfmap_20240617_062412_Paper_Map_-101.69_21.1170_035.pdf

UTM: 14 Q easting 212.70 km northing 2332.10 km
UTM-Grid-width = 100m

Paper Map

119

103



Map data CCBYSA2 fism.org+osm.org contributors

lon -101.72889 lat 21.07925

lon -101.74689 lat 21.06666 [nom. scale = 1 / 7500]

pdfmap_20240617_062412_Paper_Map_-101.69_21.1170_035.pdf


UTM: 14 Q easting 214.60 km northing 2332.00 km
UTM-Grid-width = 100m

Paper Map

104

120

top

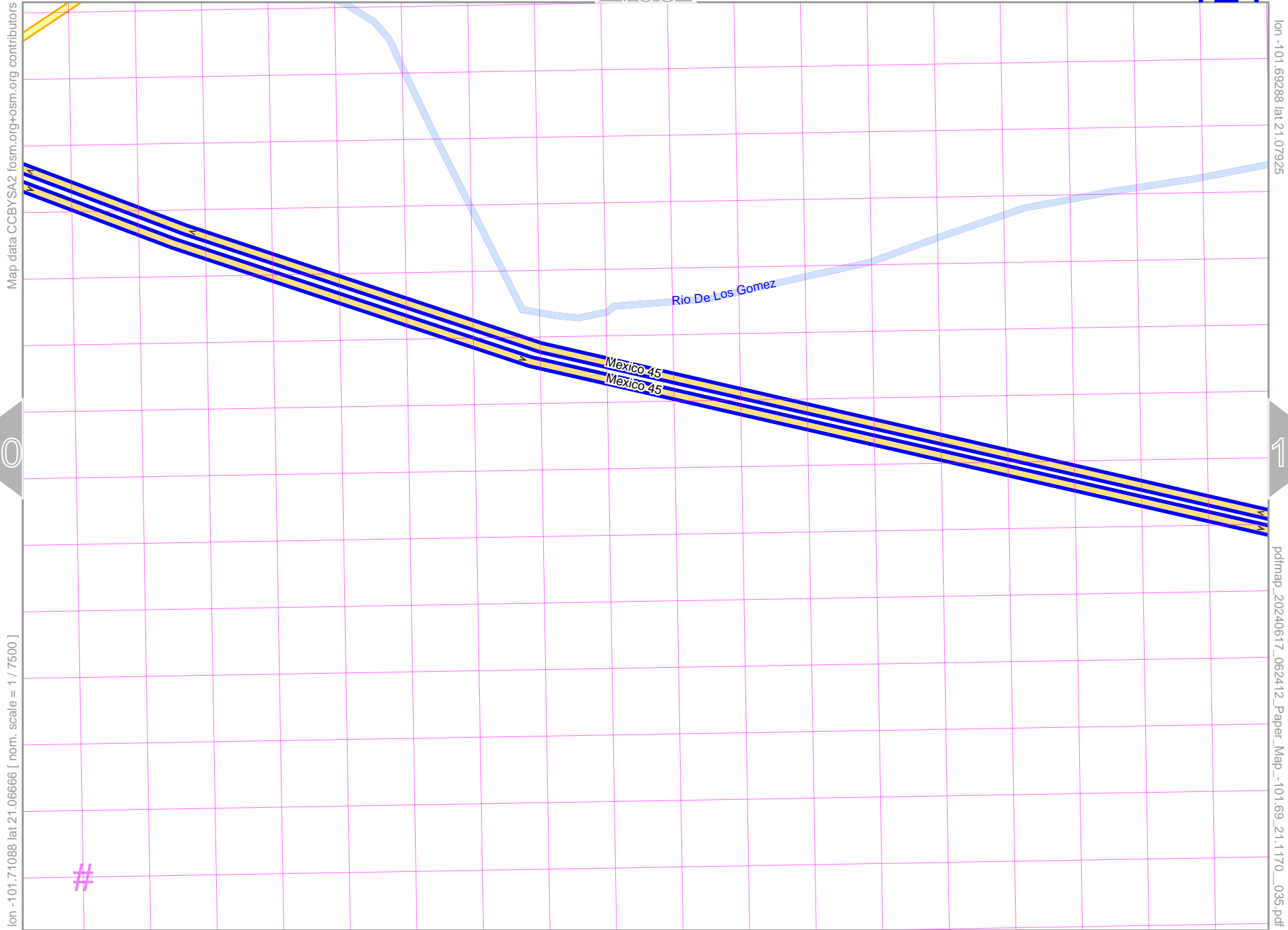


UTM: 14 Q easting 216.50 km northing 2332.00 km
UTM-Grid-width = 100m

Paper Map

105

121



120

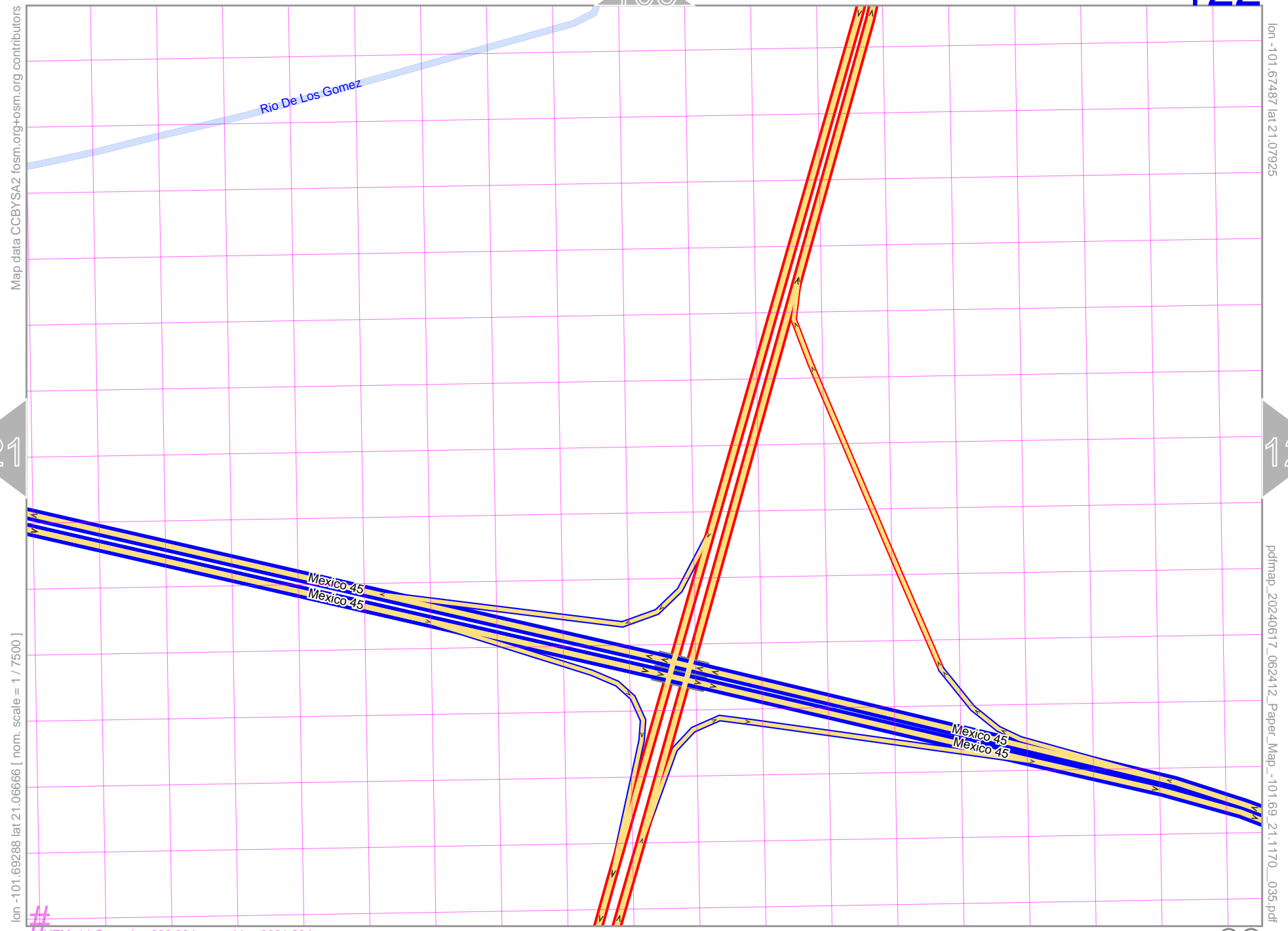
122

Paper Map

106

122

top



Map data CCBYSA2 fosm.org+osm.org contributors

lon -101.69288 lat 21.06666 [nom. scale = 1 / 7500]

UTM: 14 Q easting 220.20 km northing 2331.90 km
UTM-Grid-width = 100m

Paper Map

107

123

top

Map data © OpenStreetMap contributors


lon -101.65687 lat 21.07925

122

124

lon -101.67487 lat 21.06666 [nom. scale = 1 / 7500]

pdfmap_20240617_062412_Paper_Map_-101.69_21.1170_035.pdf



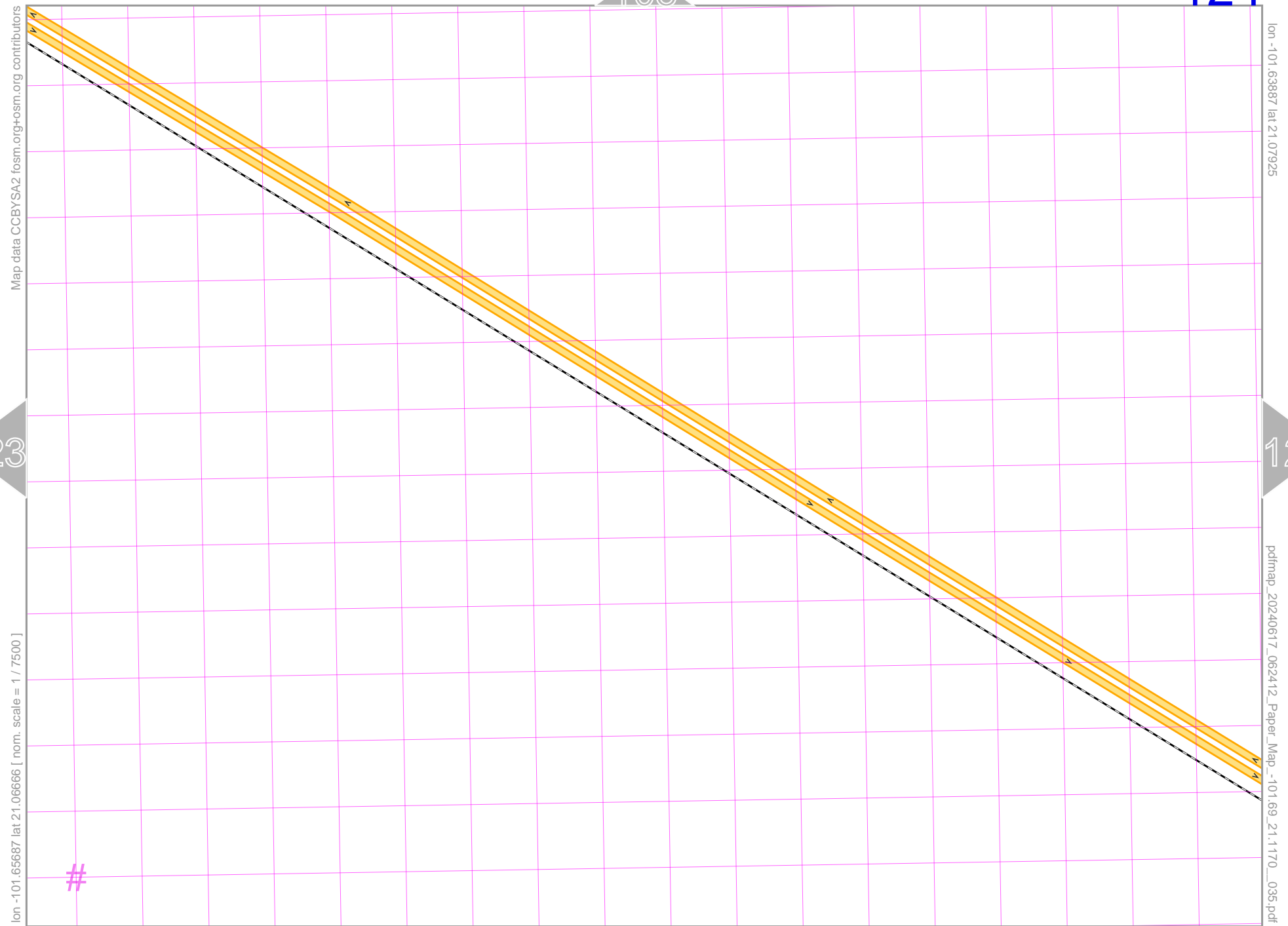
UTM: 14 Q easting 222.10 km northing 2331.90 km
UTM-Grid-width = 100m

Paper Map

108

124

top



Map data CCBYSA2 fism.org+osm.org contributors

lon -101.63887 lat 21.07925

123

125

lon -101.65687 lat 21.06666 [nom. scale = 1 / 7500]

pdfmap_20240617_062412_Paper_Map_-101.69_21.1170_035.pdf

UTM: 14 Q easting 224.00 km northing 2331.90 km
UTM-Grid-width = 100m

Paper Map

109

125

top



Map data © CC BY-SA 2.0 fism.org+osm.org contributors

lon -101.62086 lat 21.07925

124

126

lon -101.63887 lat 21.06666 [nom. scale = 1 / 7500]

pdfmap_20240617_062412_Paper_Map_-101.69_21.1170_035.pdf

UTM: 14 Q easting 225.80 km northing 2331.80 km
UTM-Grid-width = 100m

Paper Map

110

126

top

Map data © OpenStreetMap contributors

lon -101.602086 lat 21.07925

125

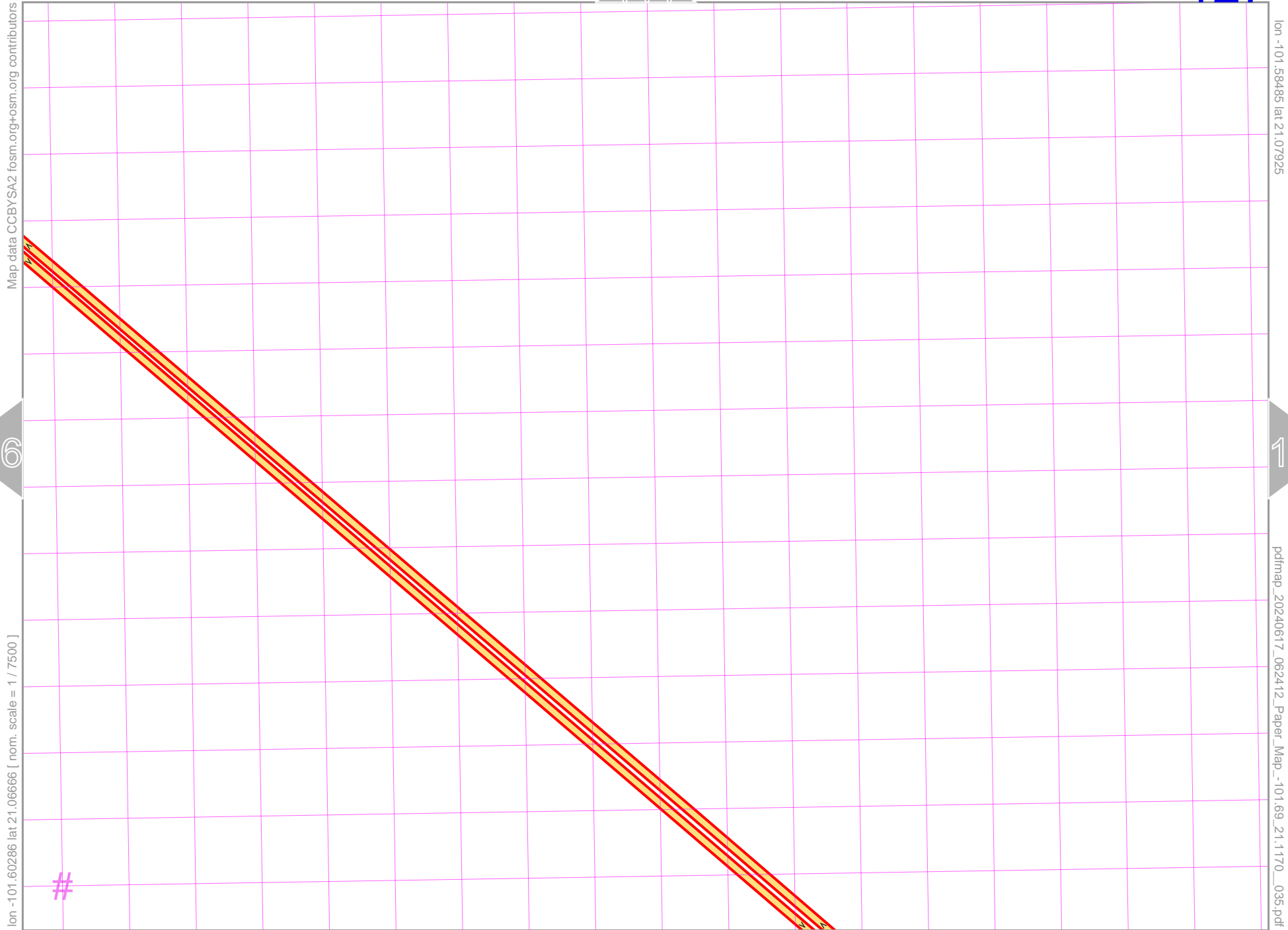
127

lon -101.62086 lat 21.06666 [nom. scale = 1 / 7500]

pdfmap_20240617_062412_Paper_Map_-101.69_21.1170_035.pdf

#

UTM: 14 Q easting 227.70 km northing 2331.80 km
UTM-Grid-width = 100m



126

128

UTM: 14 Q easting 229.60 km northing 2331.80 km
UTM-Grid-width = 100m

Paper Map

112

128

top

Map data © CC BY-SA 2.0 fism.org+osm.org contributors

lon -101.56685 lat 21.07925

127

129

lon -101.58485 lat 21.06666 [nom. scale = 1 / 7500]

pdfmap_20240617_062412_Paper_Map_-101.69_21.1170_035.pdf

#

UTM: 14 Q easting 231.50 km northing 2331.80 km
UTM-Grid-width = 100m

Map data © OpenStreetMap contributors

lon -101.54884 lat 21.07925

128

lon -101.56685 lat 21.06666 [nom. scale = 1 / 7500]

pdfmap_20240617_062412_Paper_Map_-101.69_21.1170_035.pdf

UTM: 14 Q easting 233.30 km northing 2331.70 km
UTM-Grid-width = 100m