

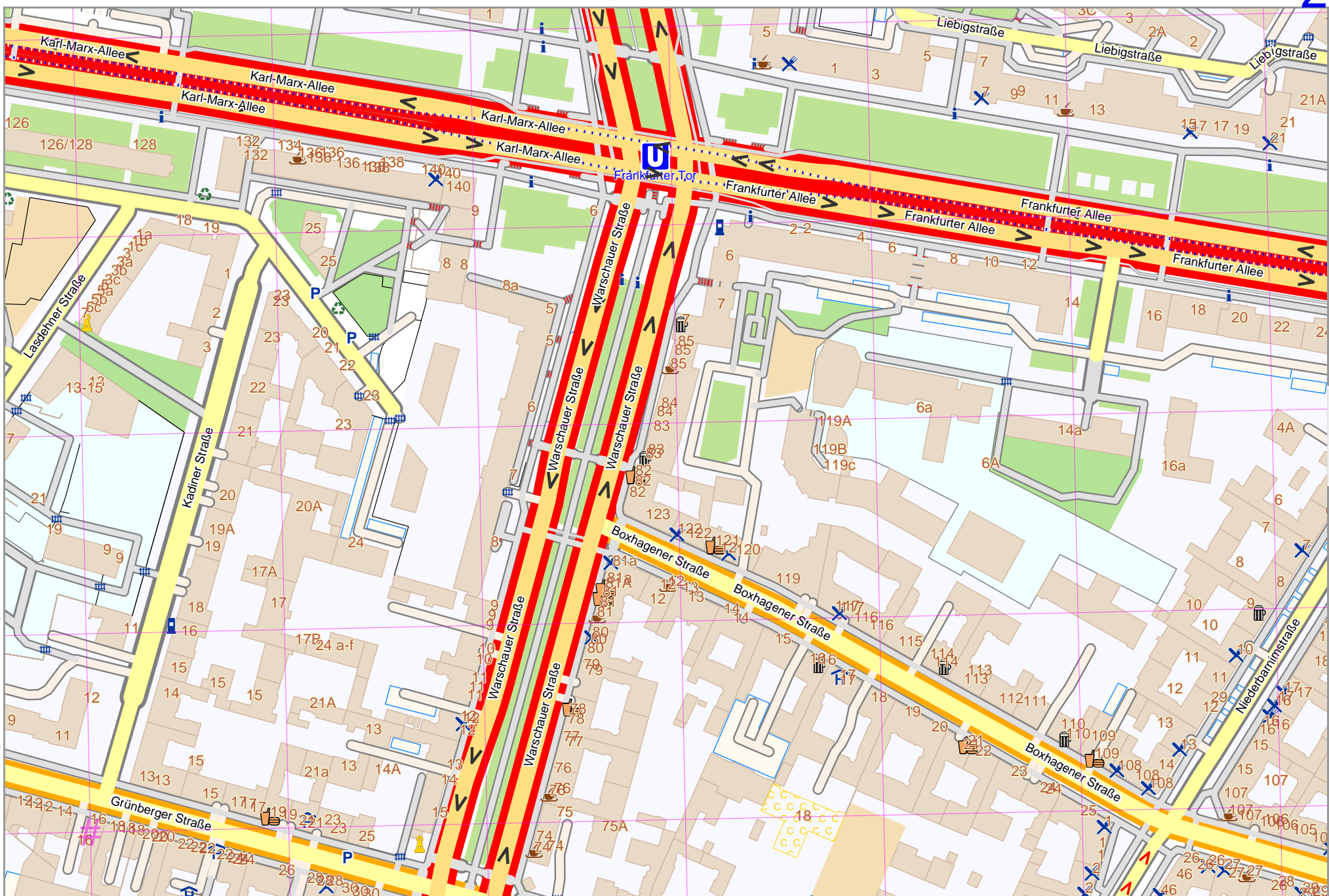
Map data © OpenStreetMap contributors

Map data © OpenStreetMap contributors

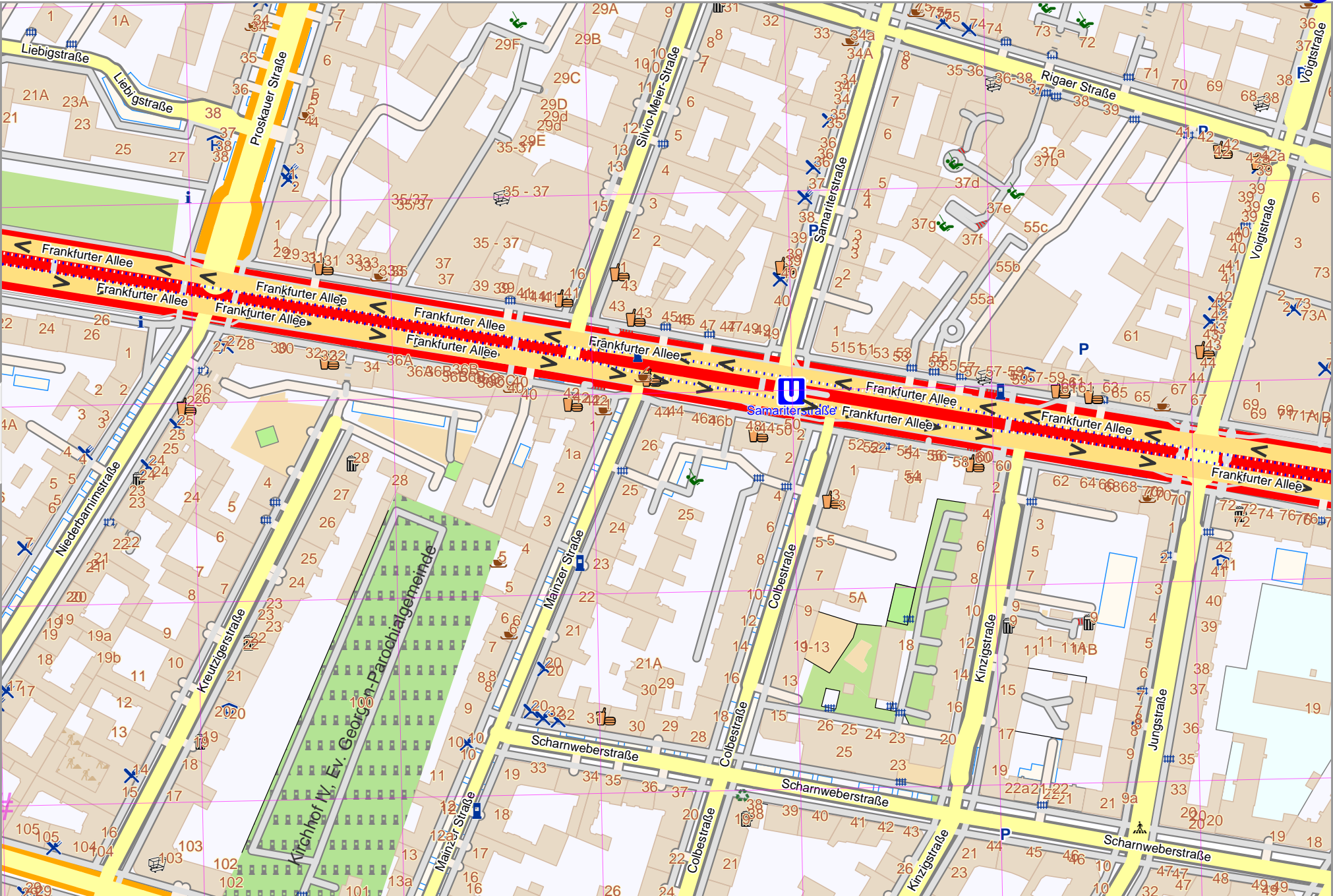
lon 13.44914 lat 52.51245 [nom. scale = 1 / 2500]

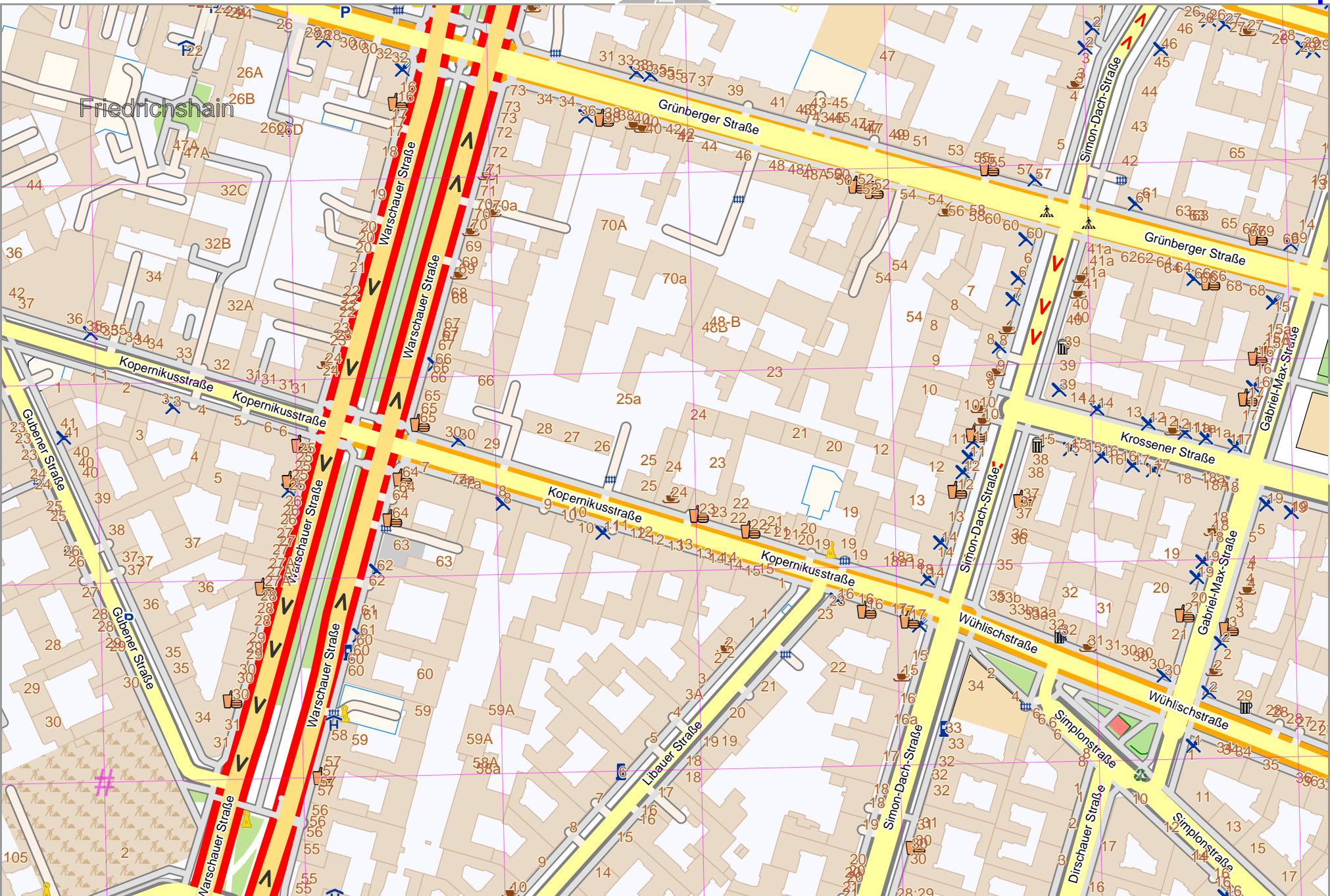
lon 13.45897 lat 52.51649

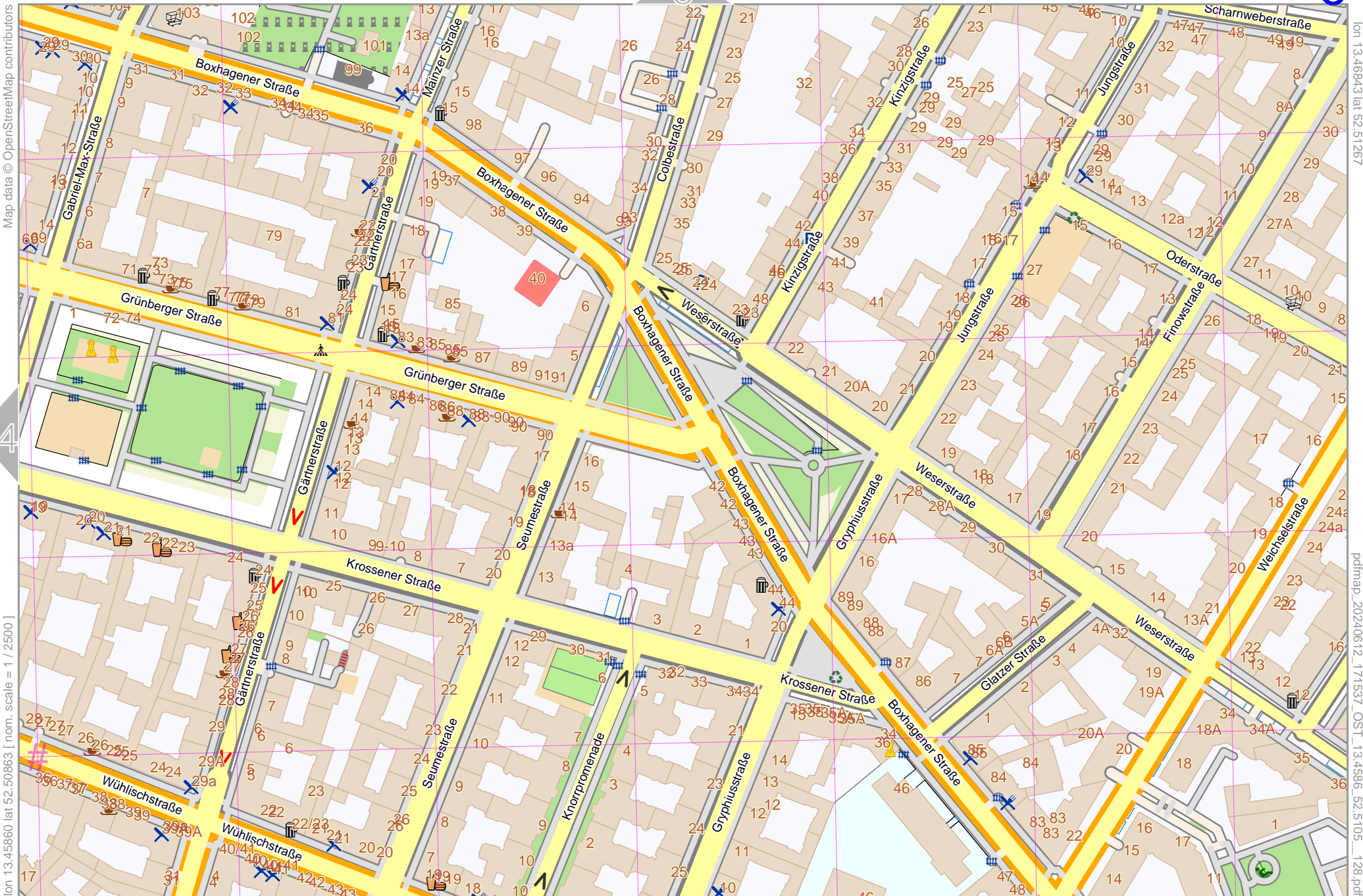
pdfmap_20240612_171537_OST_134586_52.5105_128.pdf



UTM: 33 U easting 394.80 km northing 5819.20 km
 UTM-Grid-width = 100m







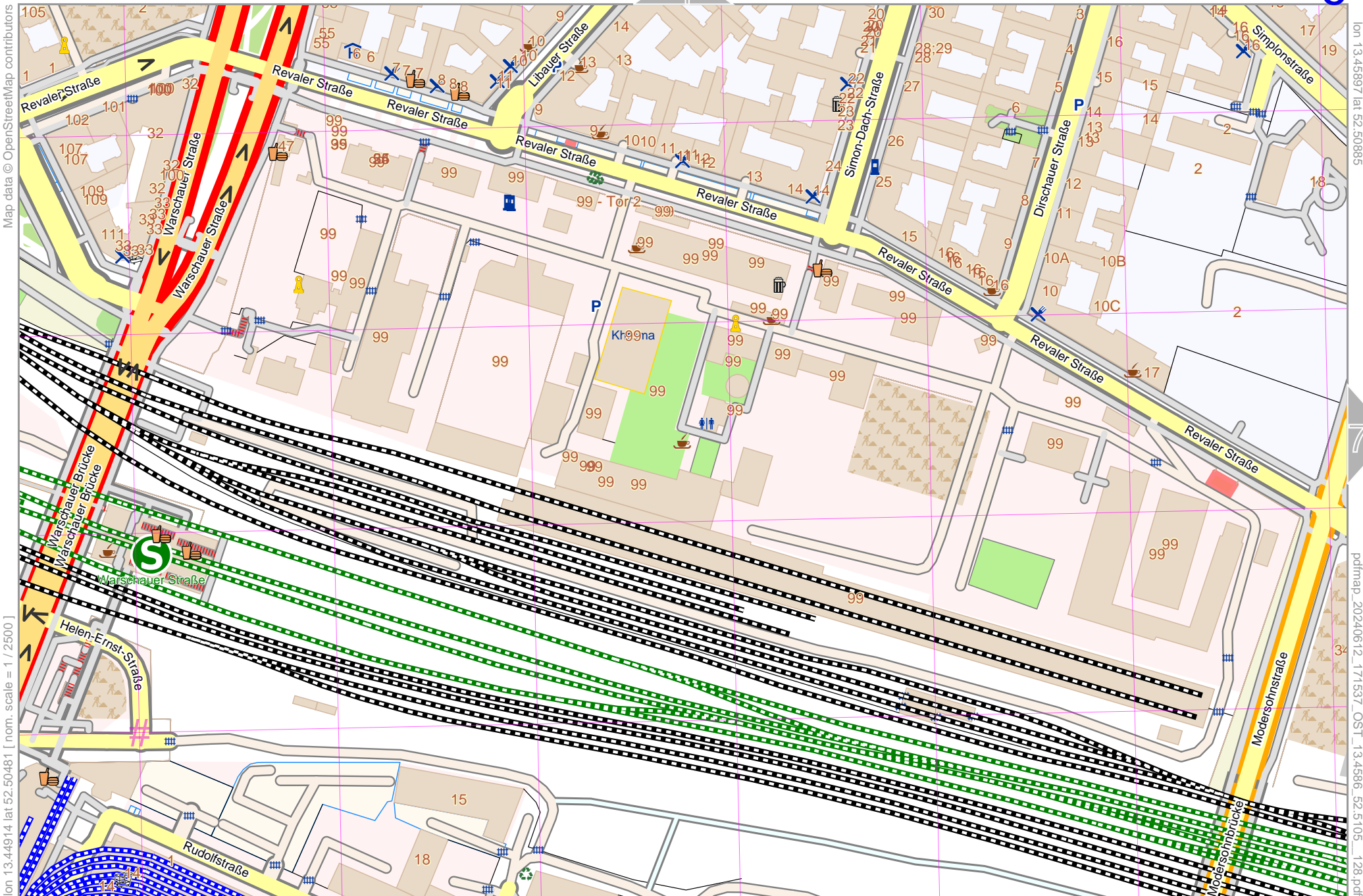
Map data © OpenStreetMap contributors

lon 13.46843 lat 52.51267

pdfmap_20240612_171537_OST_13.4596_52.5105_128.pdf

lon 13.45860 lat 52.50863 [nom. scale = 1 / 2500]

UTM: 33 U easting 395.40 km northing 5818.80 km
UTM-Grid-width = 100m



Map data © OpenStreetMap contributors

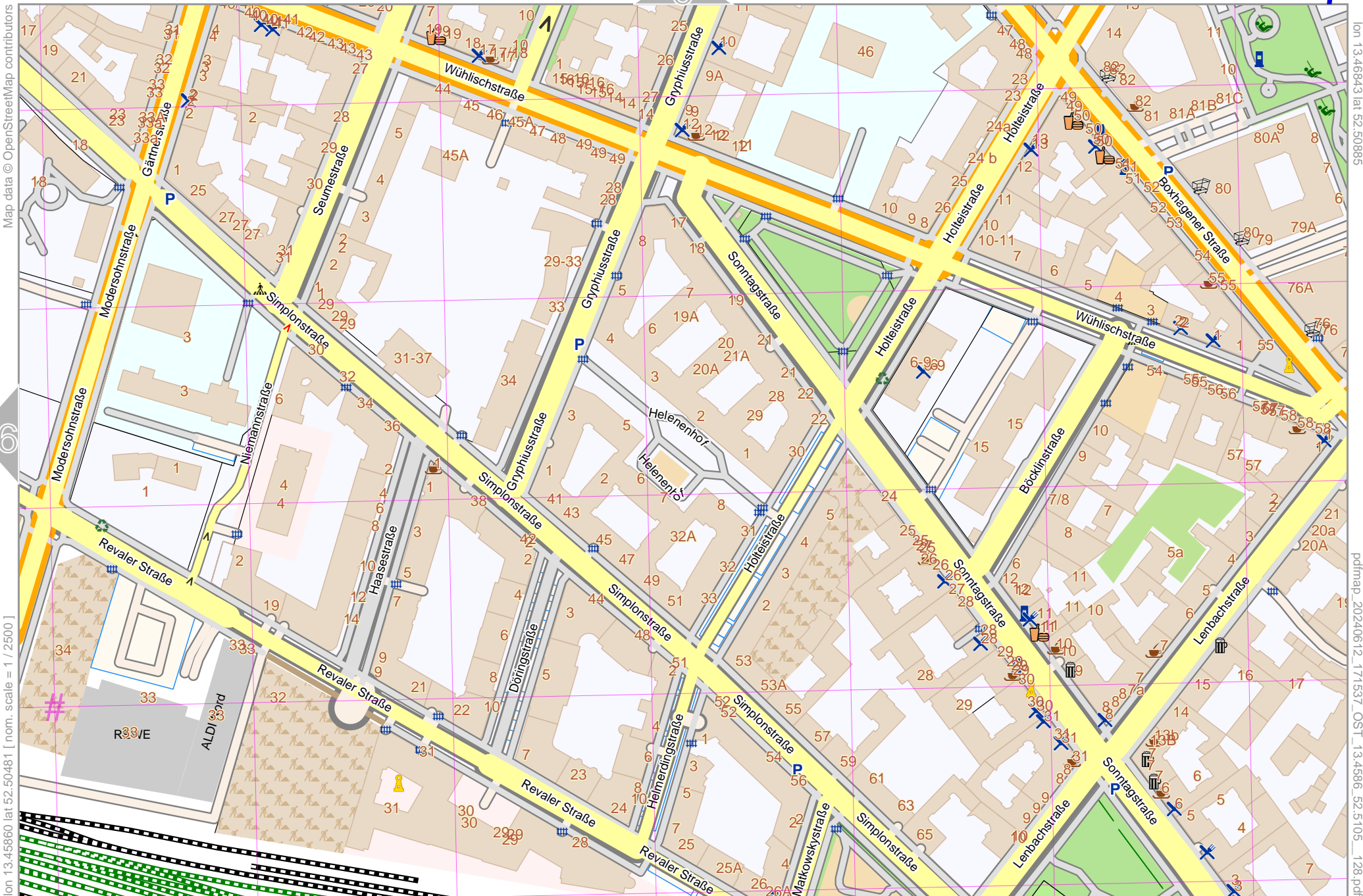
lon 13.445897 lat 52.50885

pdfmap_20240612_171537_OST_13.44586_52.5105_128.pdf

lon 13.44914 lat 52.50481 [nom. scale = 1 / 2500]

UTM: 33 U easting 394.80 km northing 5818.40 km

UTM-Grid-width = 100m



Map data © OpenStreetMap contributors

lon 13.45860 lat 52.50481 [nom. scale = 1 / 2500]

lon 13.46843 lat 52.50885

pdfmap_20240612_171537_OST_134586_52.5105_128.pdf

UTM: 33 U easting 395.40 km northing 5818.40 km
UTM-Grid-width = 100m