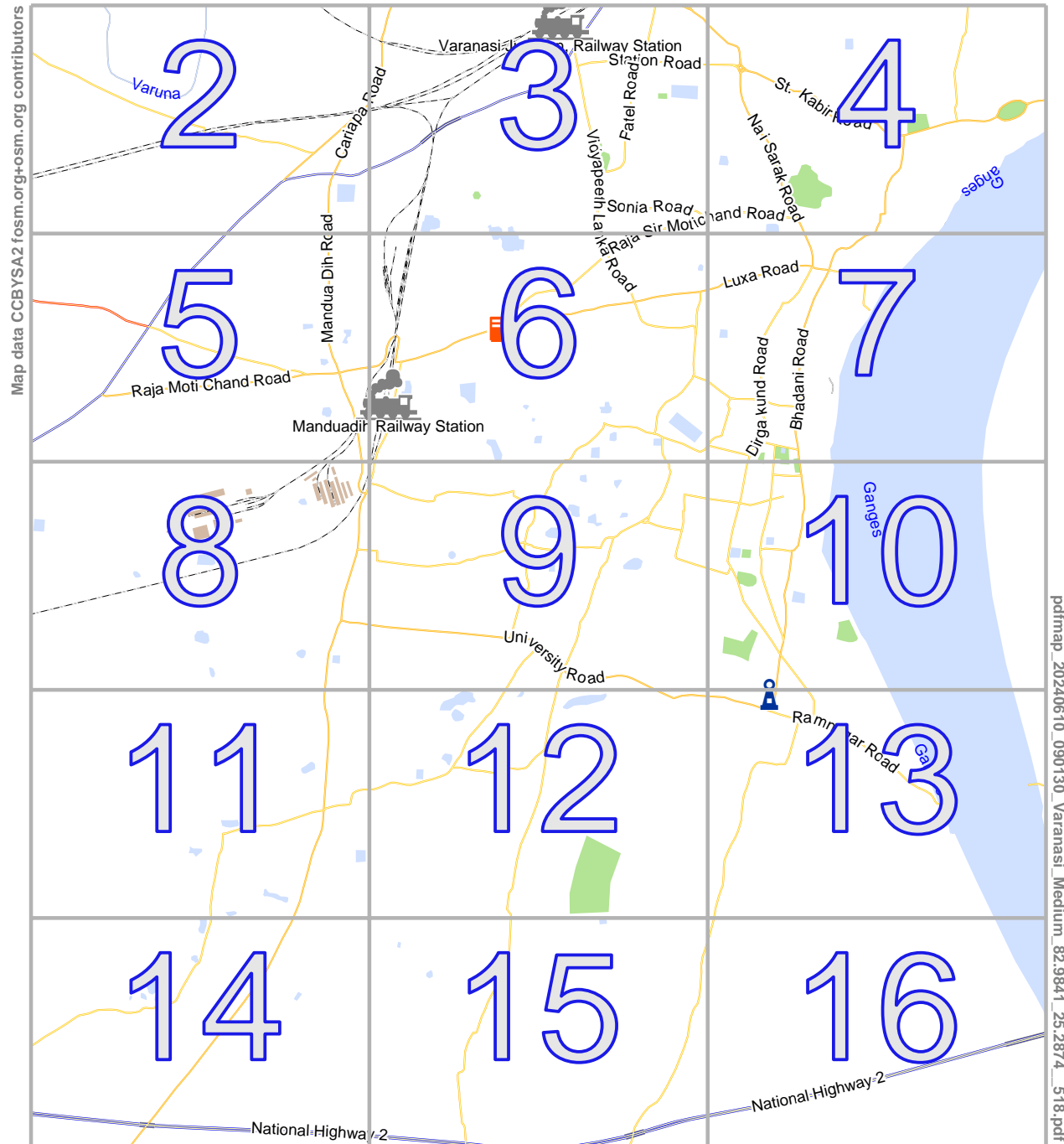


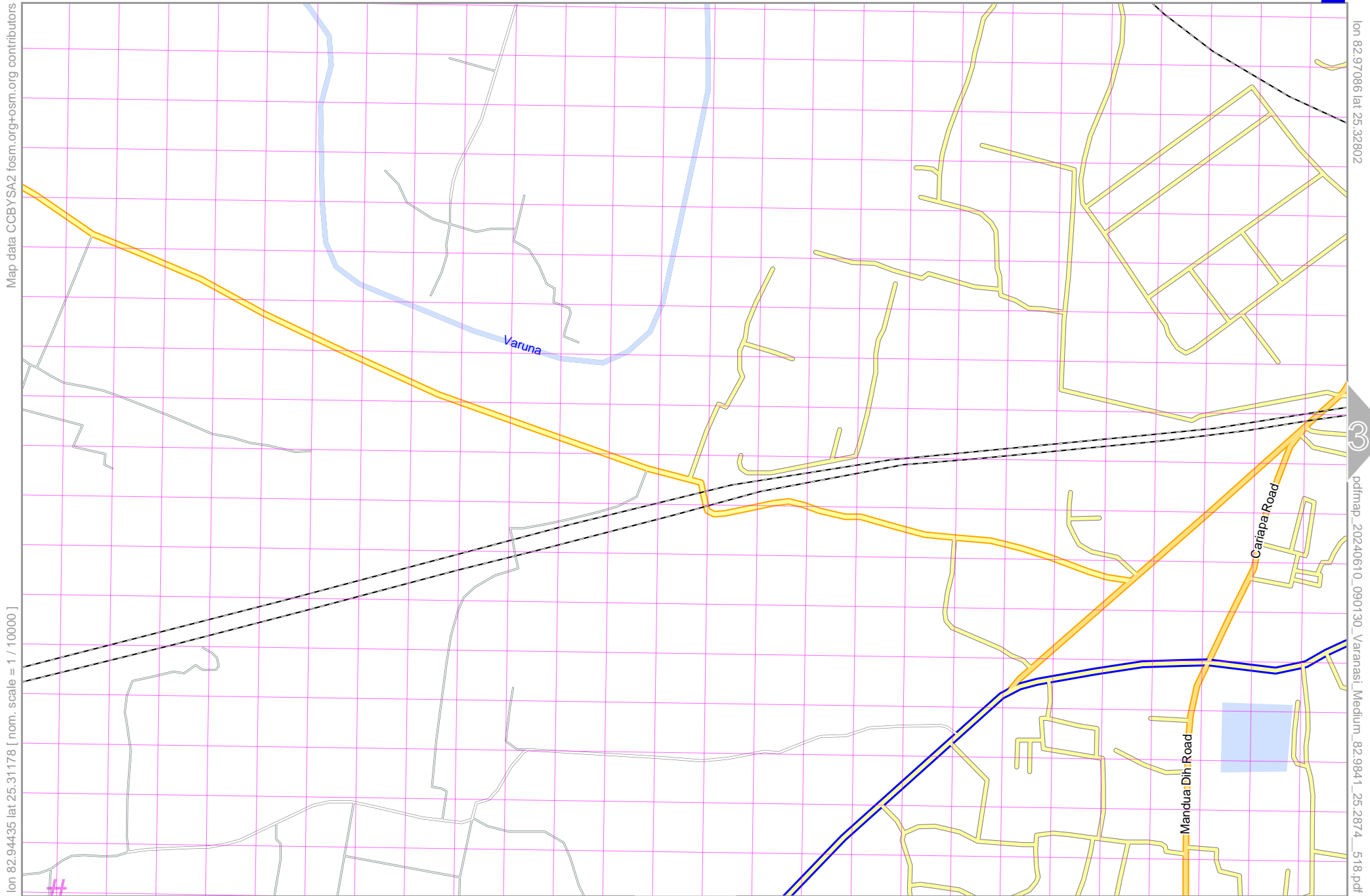
Varanasi Medium

lon 83.02389 lat 25.32802



lon 82.94435 lat 25.24678
[nom. scale = 1 / 50000]

Varanasi Medium



Map data CCBYSA2 fosc.m.org+osm.org contributors

lon 82.94435 lat 25.31178 [nom. scale = 1 / 10000]

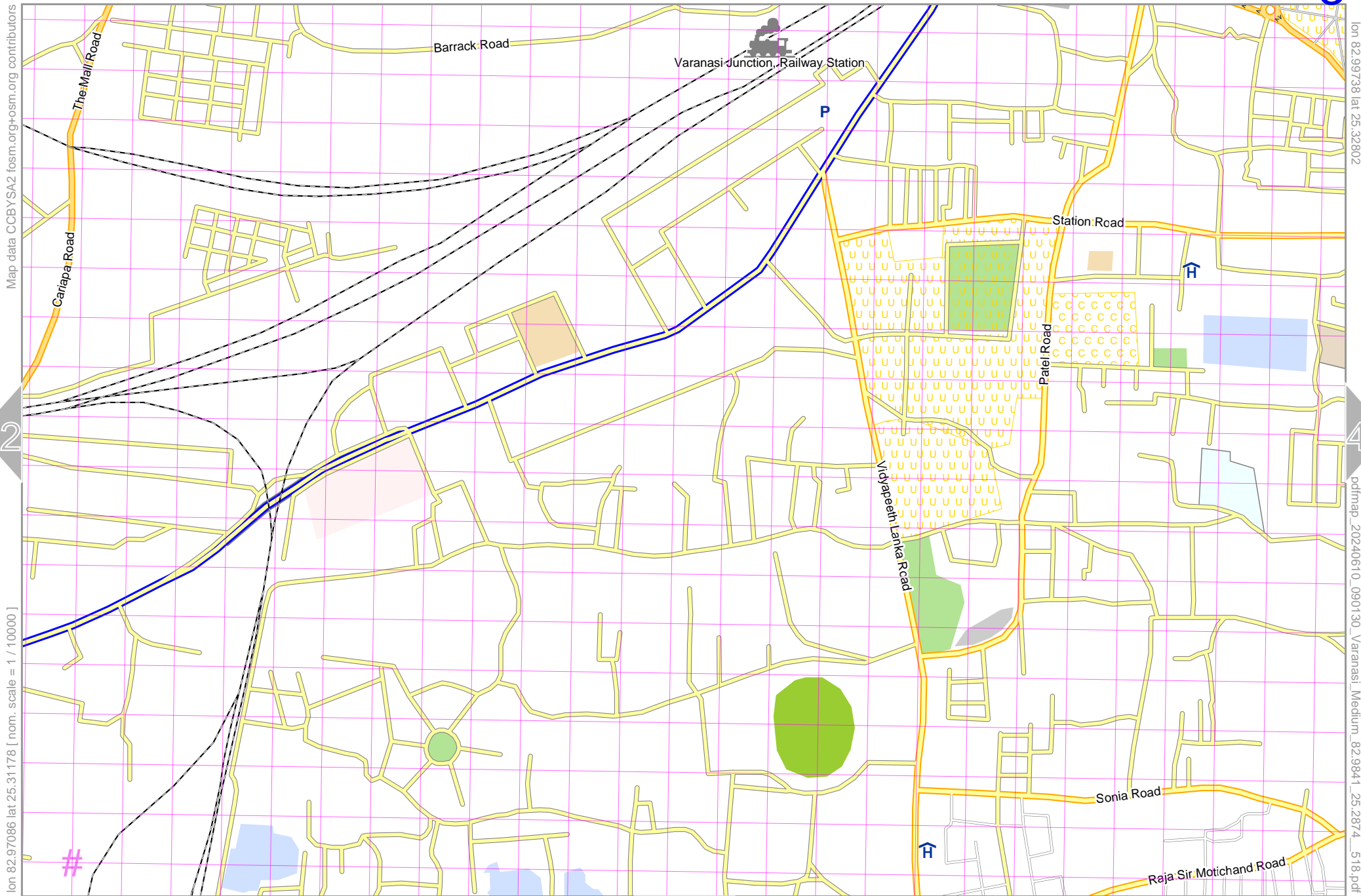
lon 82.97086 lat 25.32802

pdfmap_20240610_090130_Varanasi_Medium_82.9841_25.2874_518.pdf

UTM: 44 R easting 695.80 northing 2800.90 km
UTM-Grid-width = 100m



Varanasi Medium



Map data CCBYSA2 foscsm.org+osm.org contributors

lon 82.97086 lat 25.31178 [nom. scale = 1 / 10000]

lon 82.9738 lat 25.32802

pdfmap_20240610_090130_Varanasi_Medium_82.9841_25.2874_518.pdf

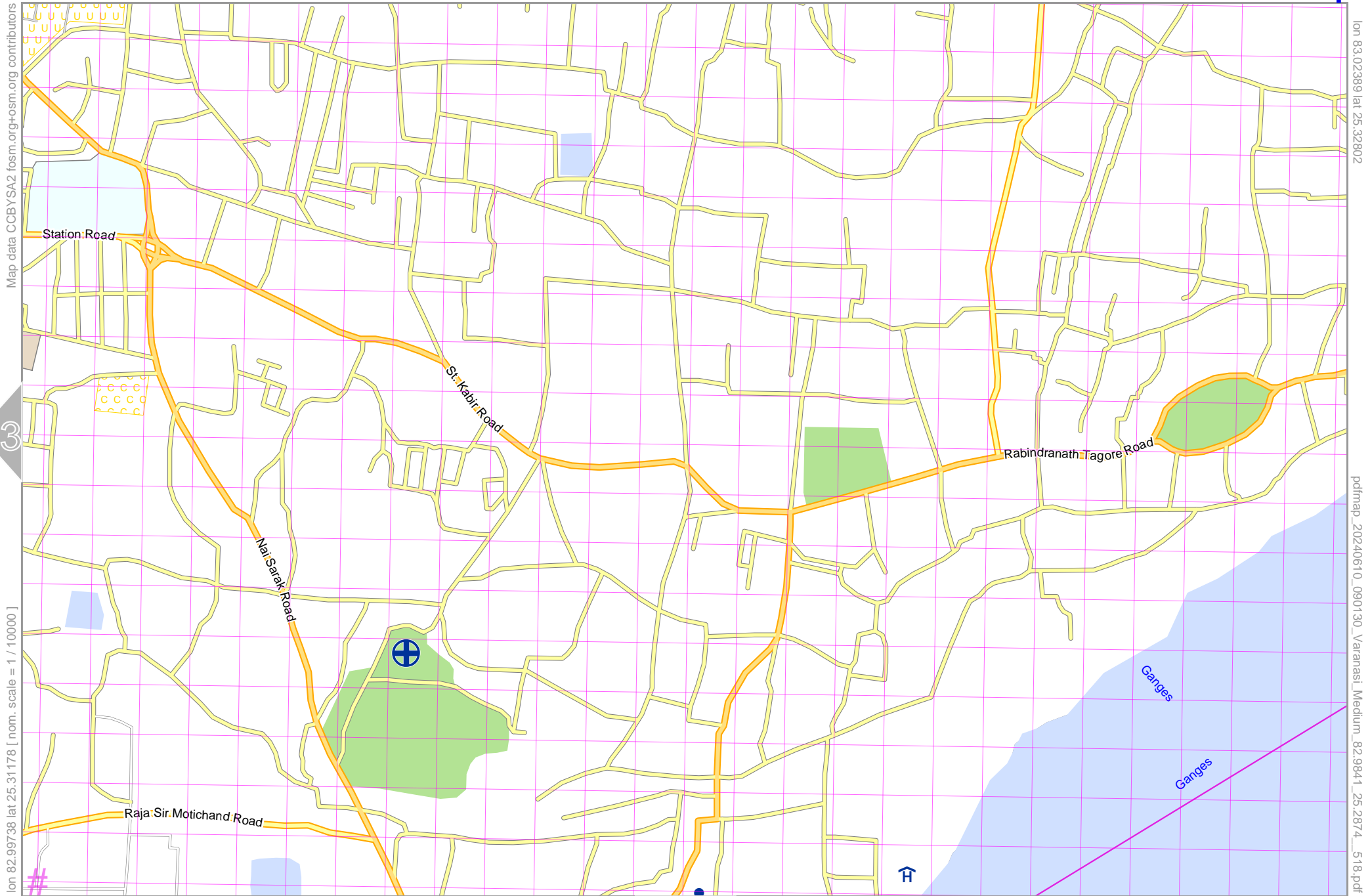
UTM: 44 R easting 698.50 km northing 2801.00 km
UTM-Grid-width = 100m

2

4

6

Varanasi Medium



Map data CCBY-SA2 foscsm.org+osm.org contributors

lon 82.99738 lat 25.31178 [nom. scale = 1 / 10000]

UTM: 44 R easting 701.10 km northing 2801.00 km
UTM-Grid-width = 100m

lon 83.02389 lat 25.32802

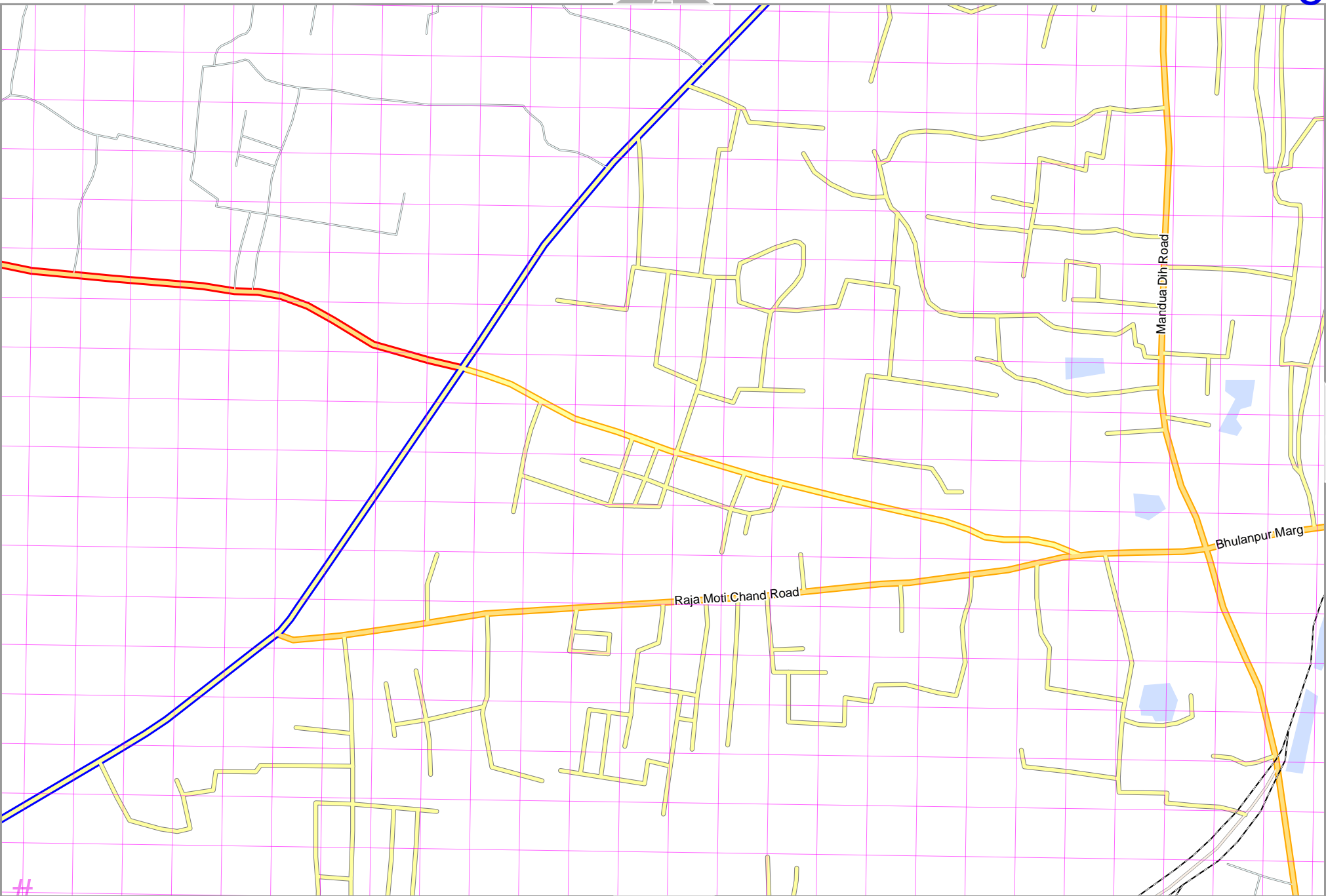
pdfmap_20240610_090130_Varansi_Medium_82.984_25.2874_518.pdf



Varanasi Medium

Map data CCBY-SA2 foscsm.org+osm.org contributors

lon 82.944435 lat 25.295553 [nom. scale = 1 / 10000]



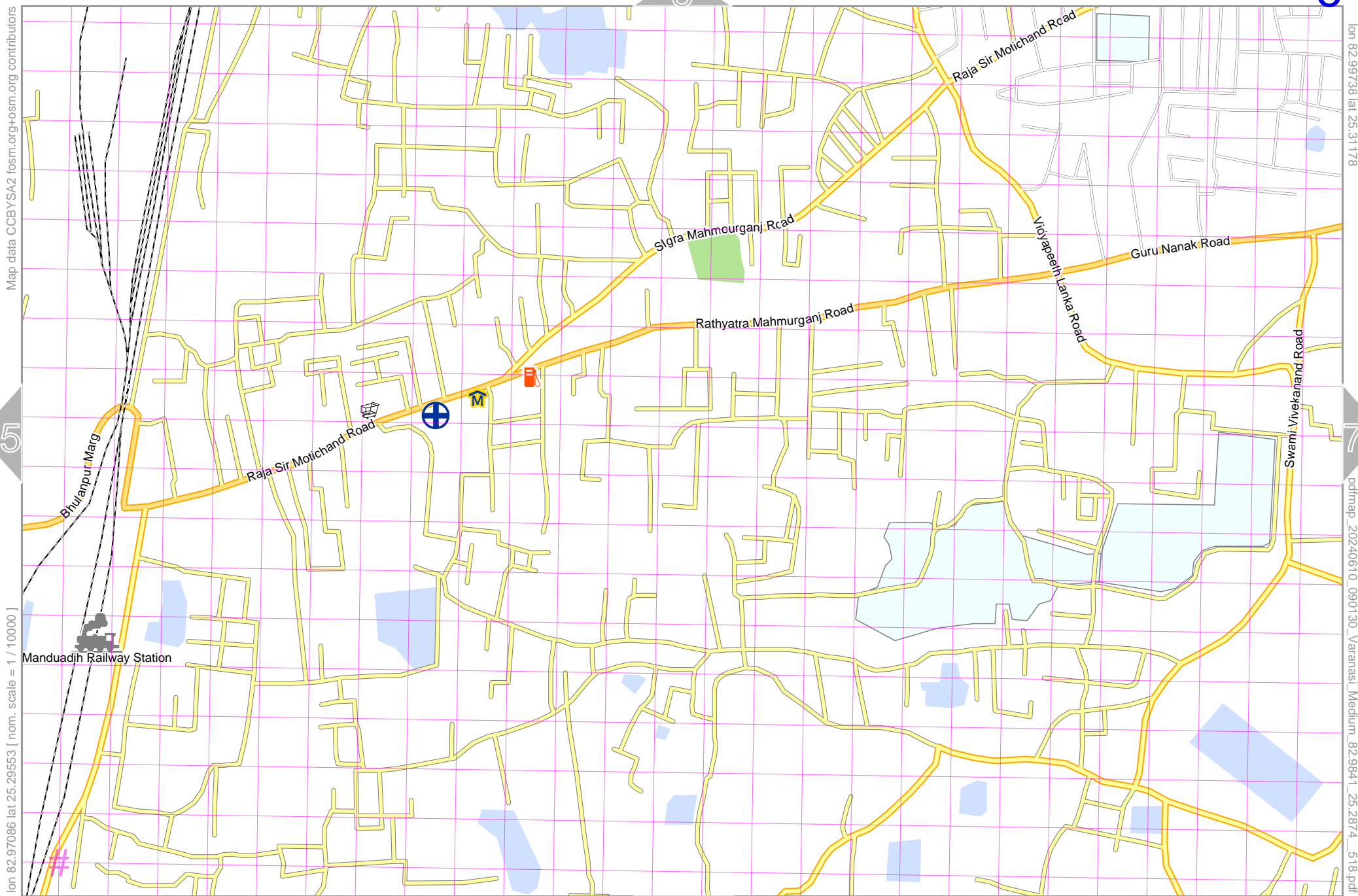
2

5

lon 82.97086 lat 25.31178

pdfmap_20240610_090130_Varanasi_Medium_82.9841_25.2874_518.pdf

#UTM: 44 R easting 695.80 northing 2799.10 km
UTM-Grid-width = 100m



Map data CCBYSA2 foscsm.org+osm.org contributors

lon 82.99738 lat 25.31178

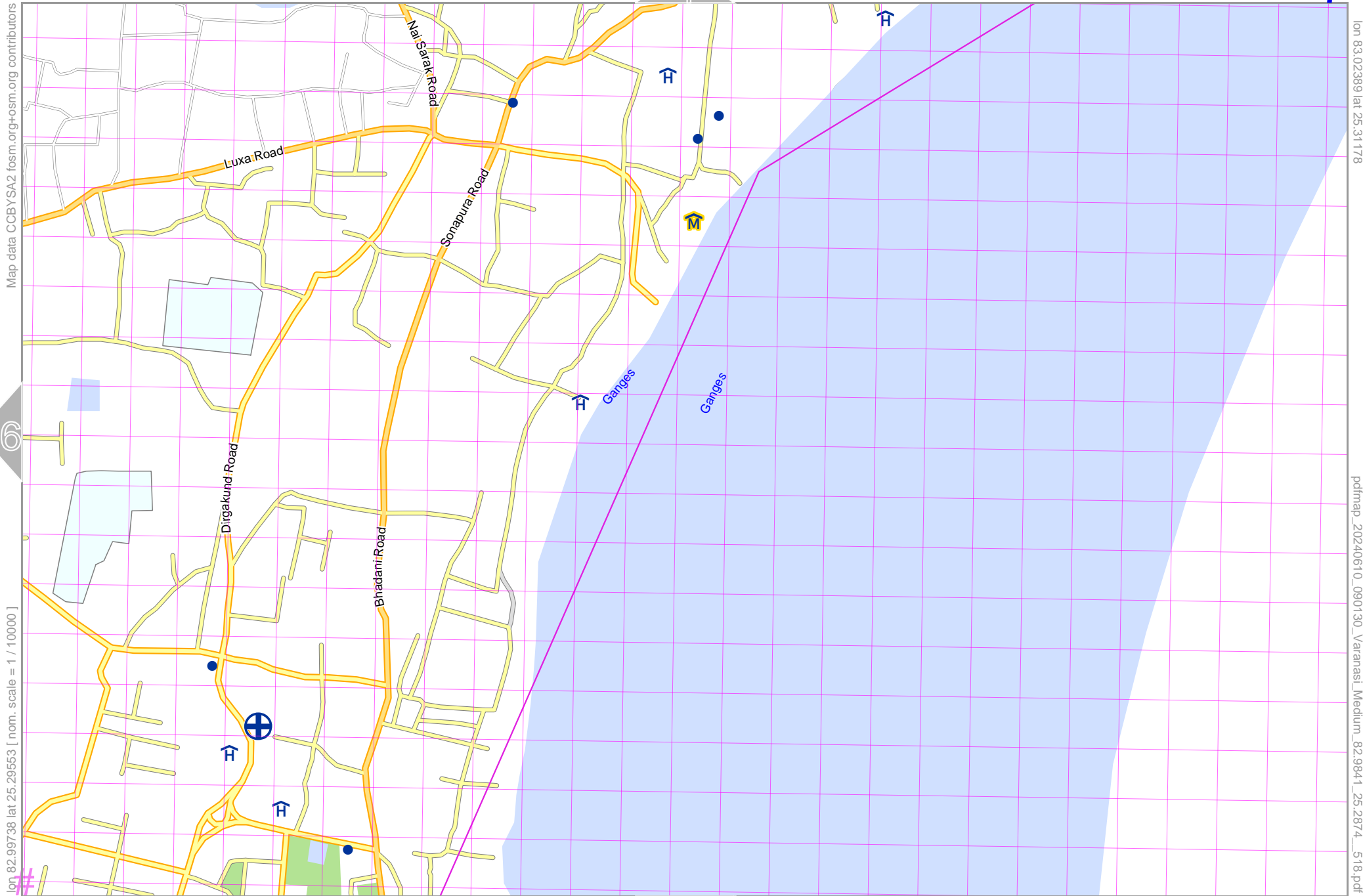
lon 82.97086 lat 25.29553 [nom. scale = 1 / 10000]

pdfmap_20240610_090130_Varanasi_Medium_82.9841_25.2874_518.pdf

UTM: 44 R easting 698.50 km northing 2799.20 km
UTM-Grid-width = 100m

Varanasi Medium

7 top



Map data CCBYSA2 foscsm.org+osm.org contributors

lon 83.02389 lat 25.31178

lon 82.99738 lat 25.29553 [nom. scale = 1 / 10000]

pdfmap_20240610_090130_Varanasi_Medium_82.9841_25.2874_518.pdf

UTM: 44 R easting 701.10 km northing 2799.20 km
UTM-Grid-width = 100m

10

Varanasi Medium

Map data CCBYSA2 foscsm.org+osm.org contributors

lon 82.94435 lat 25.27928 [nom. scale = 1 / 10000]

UTM: 44 R easting 695.80 km northing 2797.30 km
UTM-Grid-width = 100m

5

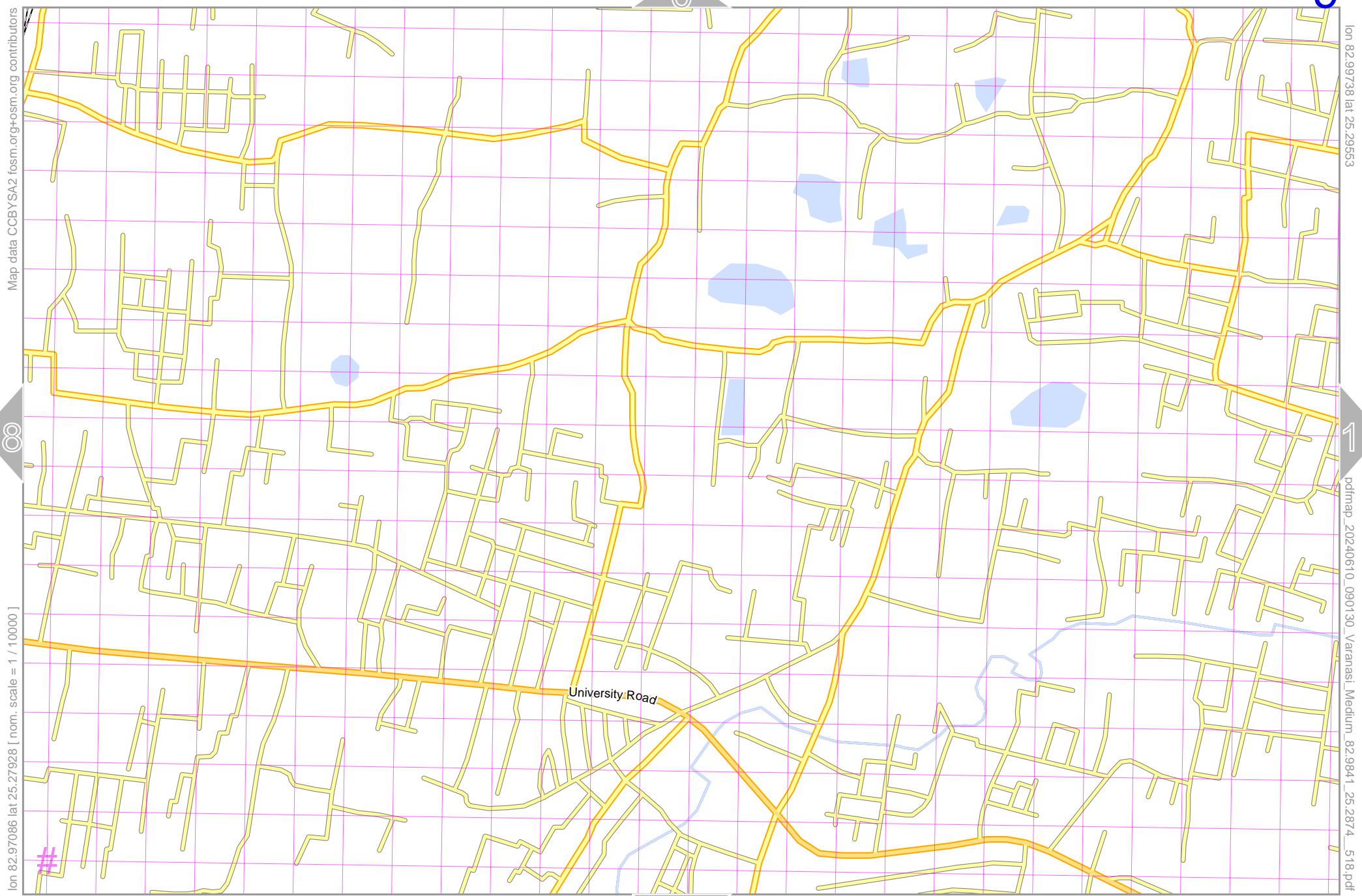
8

lon 82.97086 lat 25.29553

pdfmap_20240610_090130_Varanasi_Medium_82.9841_25.2874_518.pdf



Varanasi Medium



Map data CCBYSA2 foscsm.org+osm.org contributors

lon 82.97086 lat 25.27928 [nom. scale = 1 / 10000]

lon 82.9738 lat 25.29553

pdfmap_20240610_090130_VaranaSi_Medium_82.9841_26.2874_518.pdf

University Road

UTM: 44 R easting 698.50 km northing 2797.40 km
UTM-Grid-width = 100m



6

12

Varanasi Medium

10

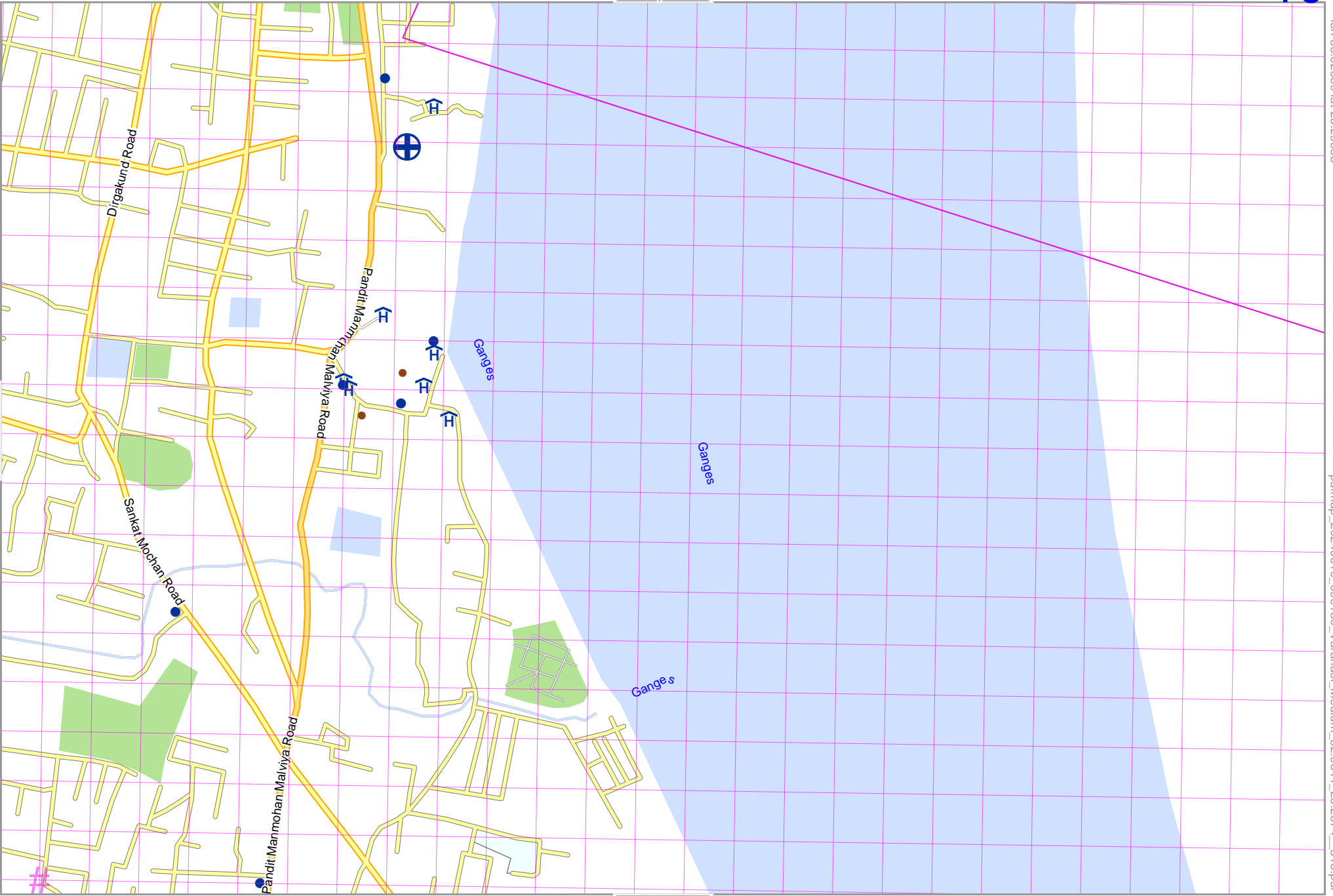
lon 83.02389 lat 25.29553

pdfmap_20240610_090130_Varanasi_Medium_82.9841_25.2874_518.pdf

Map data CCBYSA2 fosc.m.org+osm.org contributors

lon 82.99738 lat 25.27928 [nom. scale = 1 / 10000]

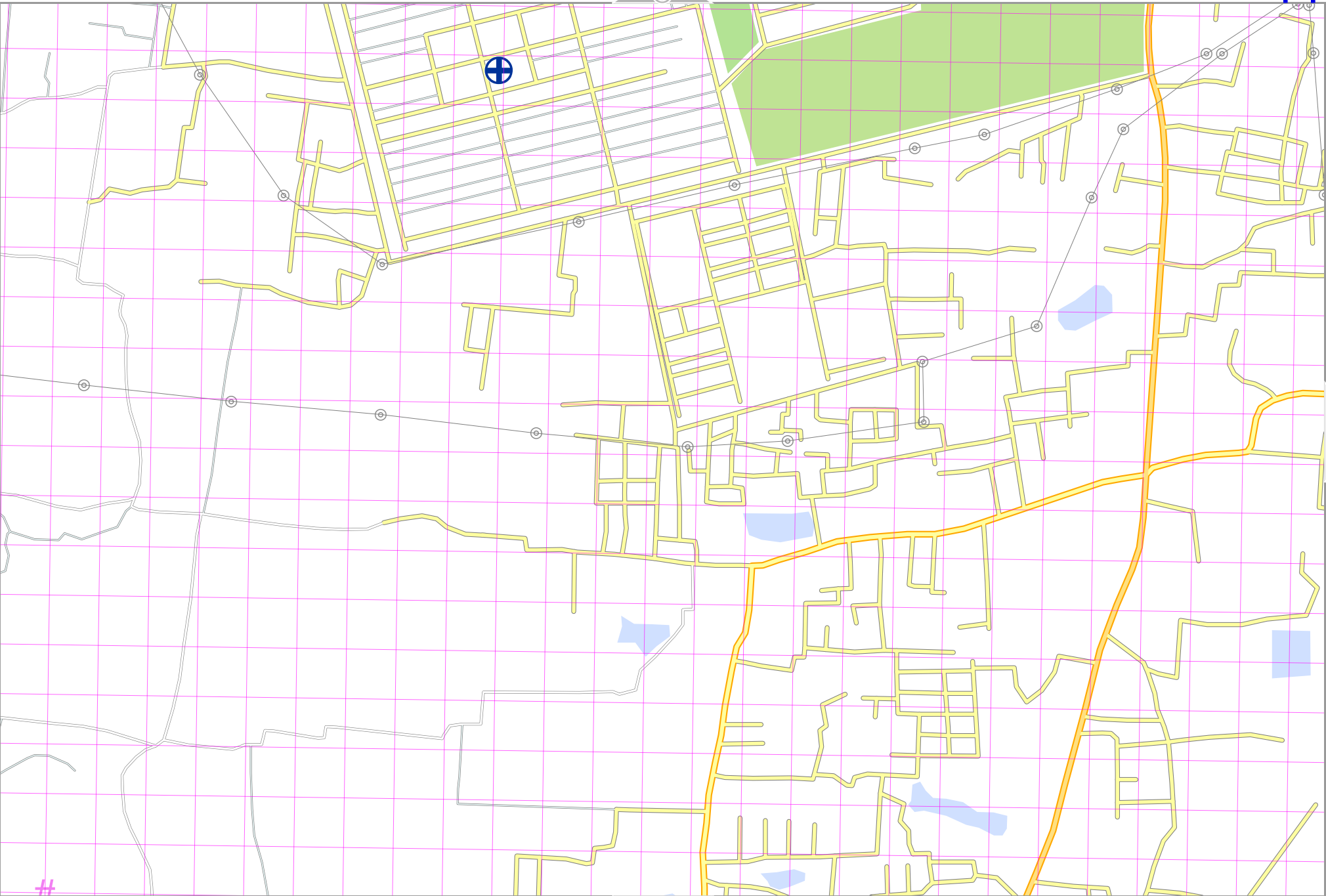
UTM: 44 R easting 701.20 km northing 2797.40 km
UTM-Grid-width = 100m



Varanasi Medium

Map data © CCBY-SA2 foscsm.org+osm.org contributors

lon 82.94435 lat 25.26303 [nom. scale = 1 / 10000]



UTM: 44 R easting 695.90 km northing 2795.50 km
UTM-Grid-width = 100m

lon 82.97086 lat 25.27928

pdfmap_20240610_090130_Varanasi_Medium_82.984_25.2874_518.pdf

top

Varanasi Medium

12

top

Map data © CCBY-SA2 fosc.m.org+osm.org contributors

lon 82.997381 lat 25.27928

1

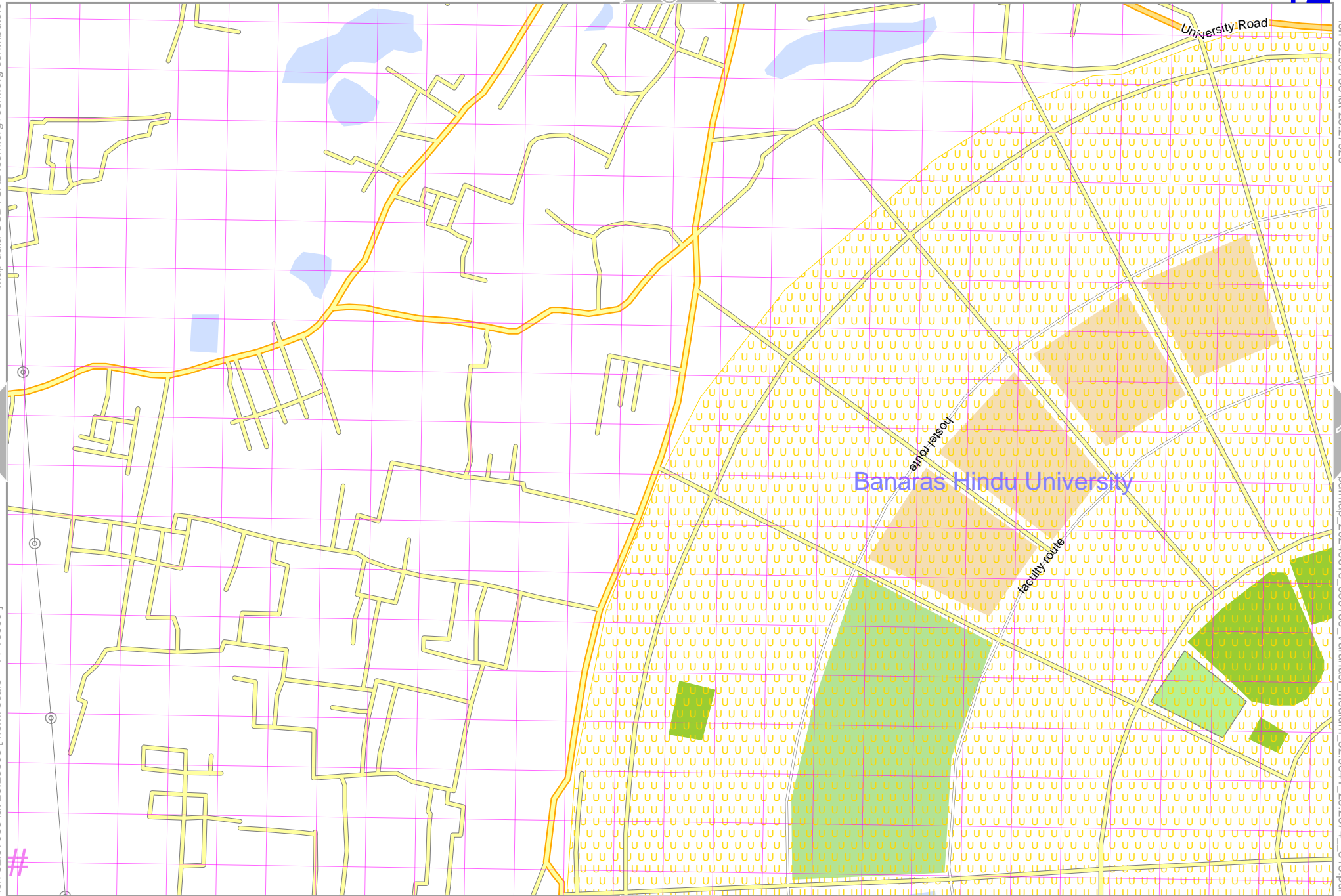
13

lon 82.97086 lat 25.26303 [nom. scale = 1 / 10000]

pdfmap_20240610_090130_Varanasi_Medium_82.984_25.2874_518.pdf

UTM: 44 R easting 698.50 km northing 2795.60 km
UTM-Grid-width = 100m

15



Varanasi Medium

13

lon 83.02389 lat 25.27928

Map data CCBY-SA2 fosc.m.org+osm.org contributors

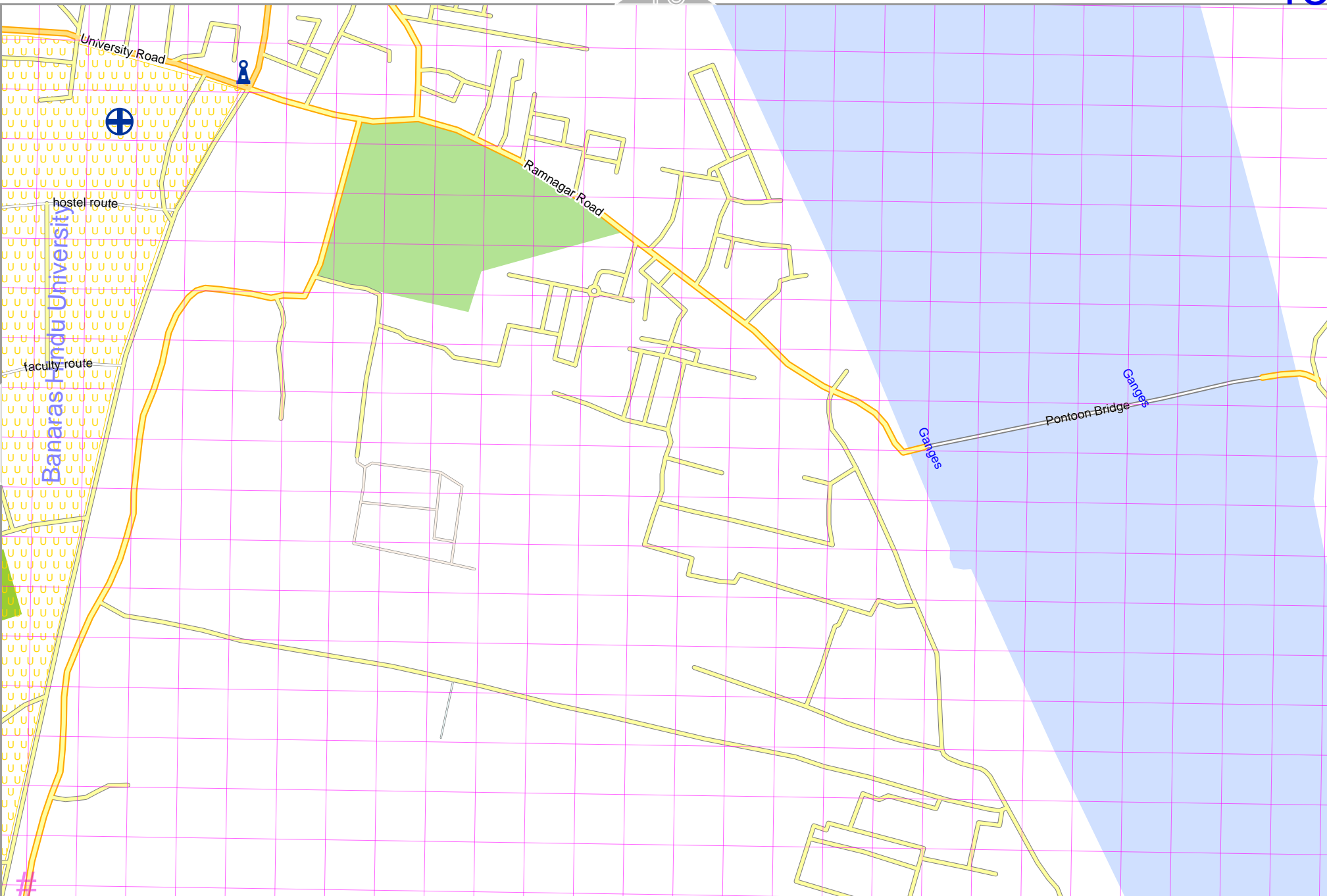
lon 82.99738 lat 25.26303 [nom. scale = 1 / 10000]

UTM: 44 R easting 701.20 km northing 2795.60 km
UTM-Grid-width = 100m

12

10

16



pdfmap_20240610_090130_Varanasi_Medium_82.9841_25.2874_518.pdf

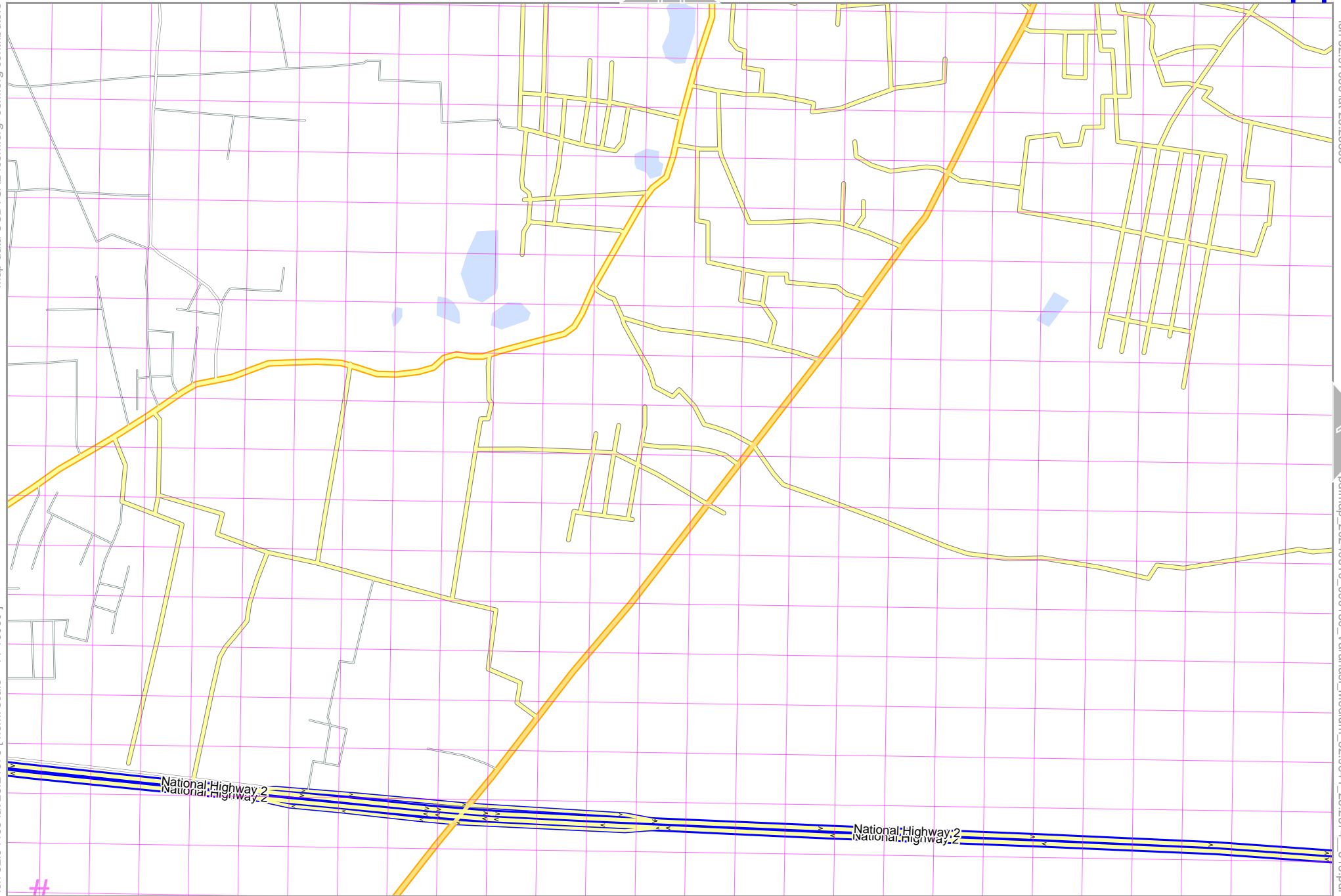
Map data © CCBY-SA2 foscsm.org+osm.org contributors

lon 82.970861 lat 25.26303

lon 82.94435 lat 25.24678 [nom. scale = 1 / 10000]

15

pdfmap_20240610_090130_Varanasi_Medium_82.9841_25.2874_518.pdf



National Highway 2
National Highway 2

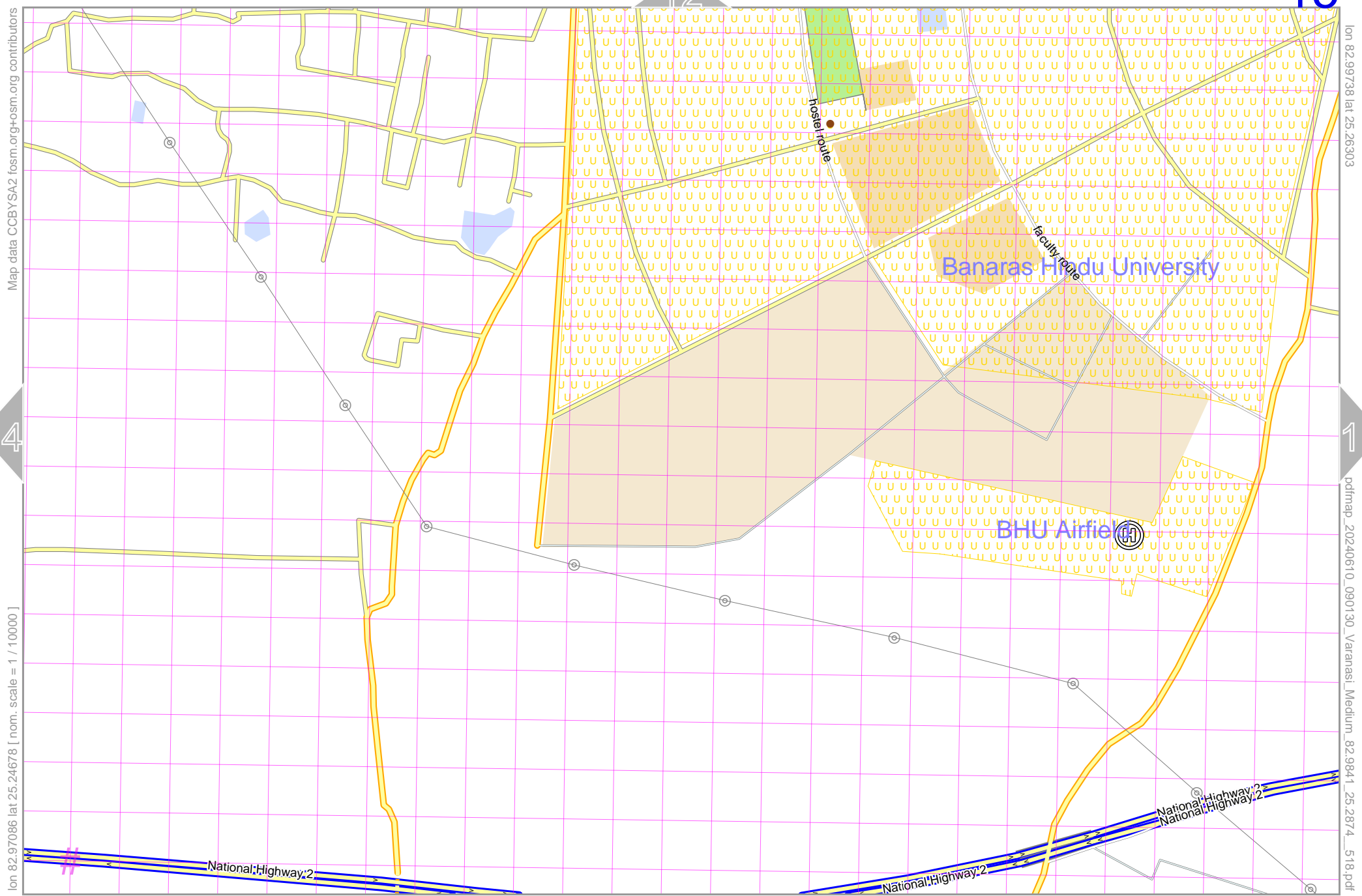
National Highway 2
National Highway 2

UTM: 44 R easting 695.90 km northing 2793.70 km
UTM-Grid-width = 100m

Varanasi Medium

15

top



Map data CCBY-SA2 foscsm.org+osm.org contributors

lon 82.97086 lat 25.24678 [nom. scale = 1 / 10000]

lon 82.99738 lat 25.26303

pdfmap_20240610_090130_Varanasi_Medium_82.9841_25.2874_518.pdf

UTM: 44 R easting 698.60 km northing 2793.80 km
UTM-Grid-width = 100m

Varanasi Medium

13

16

top

Map data CCBYSA2 foscsm.org+osm.org contributors

lon 83.02389 lat 25.26303

15

lon 82.99738 lat 25.24678 [nom. scale = 1 / 10000]

pdfmap_20240610_090130_Varanasi_Medium_82.9841_25.2874_518.pdf

National Highway 2

National Highway 2

anges

UTM: 44 R easting 701.20 km northing 2793.80 km
UTM-Grid-width = 100m