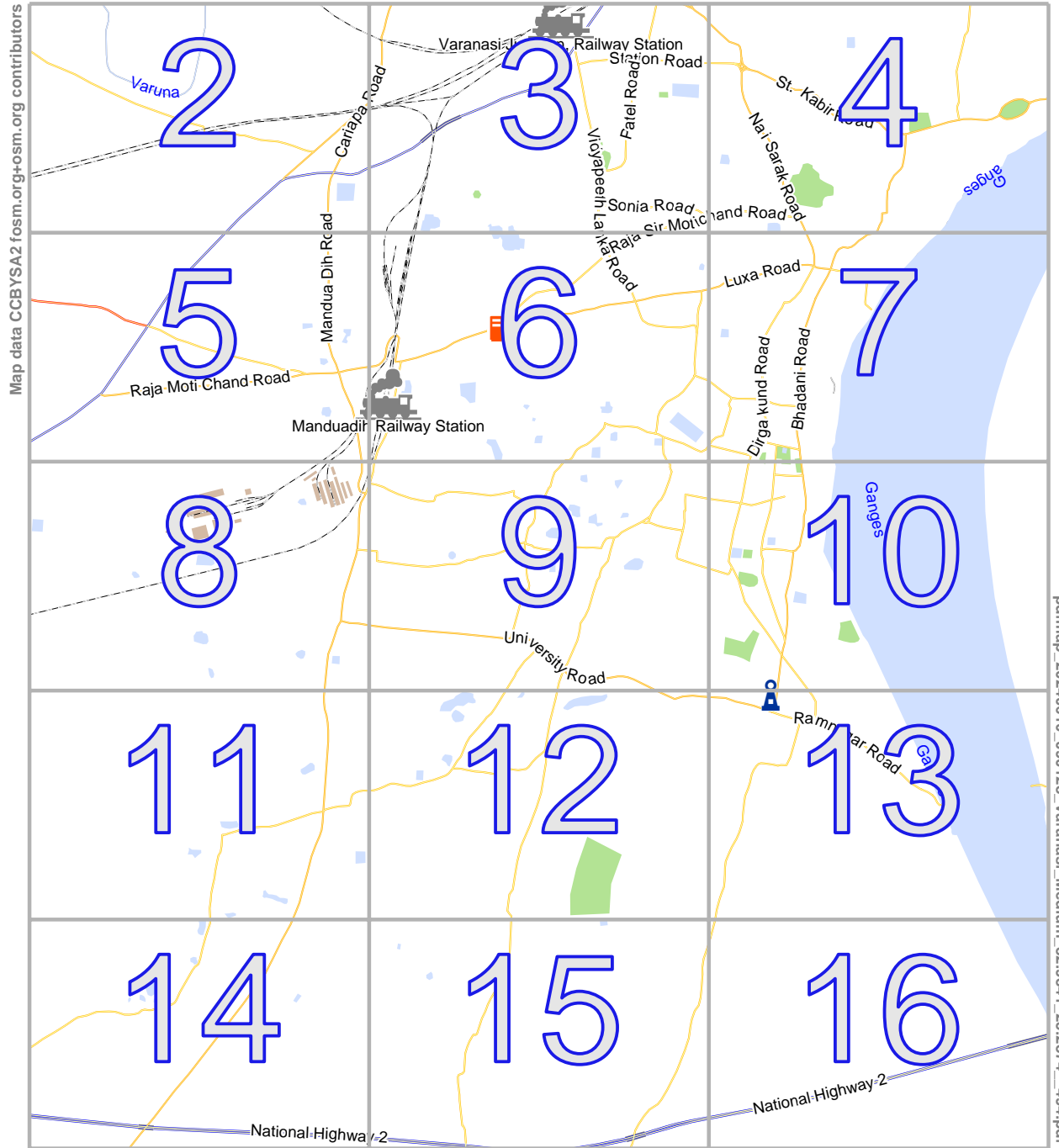


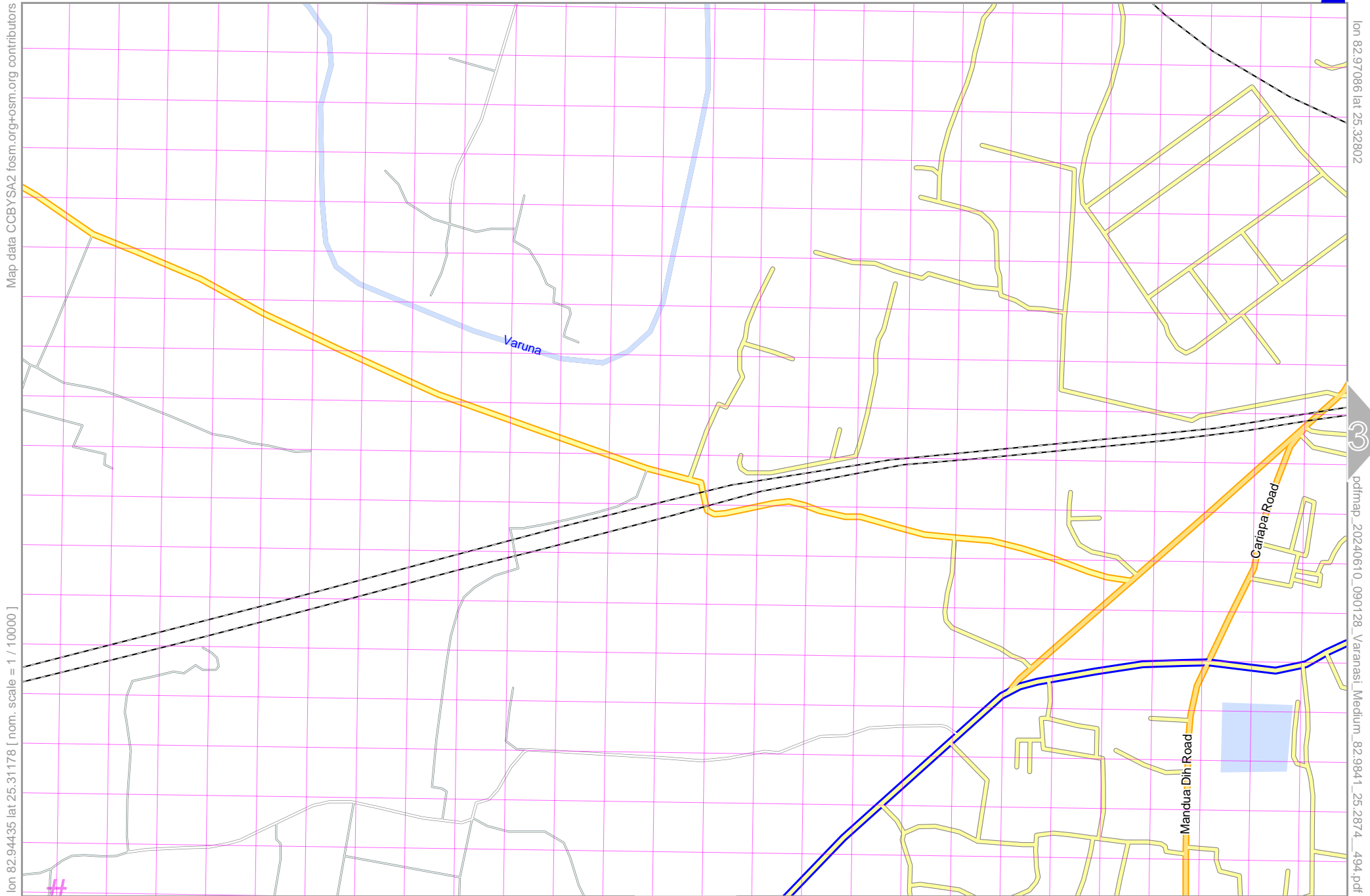
# Varanasi Medium

lon 83.02389 lat 25.32802



lon 82.94435 lat 25.24678  
[ nom. scale = 1 / 50000 ]

# Varanasi Medium



Map data CCBY-SA2 foscsm.org+osm.org contributors

lon 82.94435 lat 25.31178 [ nom. scale = 1 / 10000 ]

lon 82.97086 lat 25.32802

pdfmap\_20240610\_090128\_Varanasi\_Medium\_82.9841\_25.2874\_494.pdf

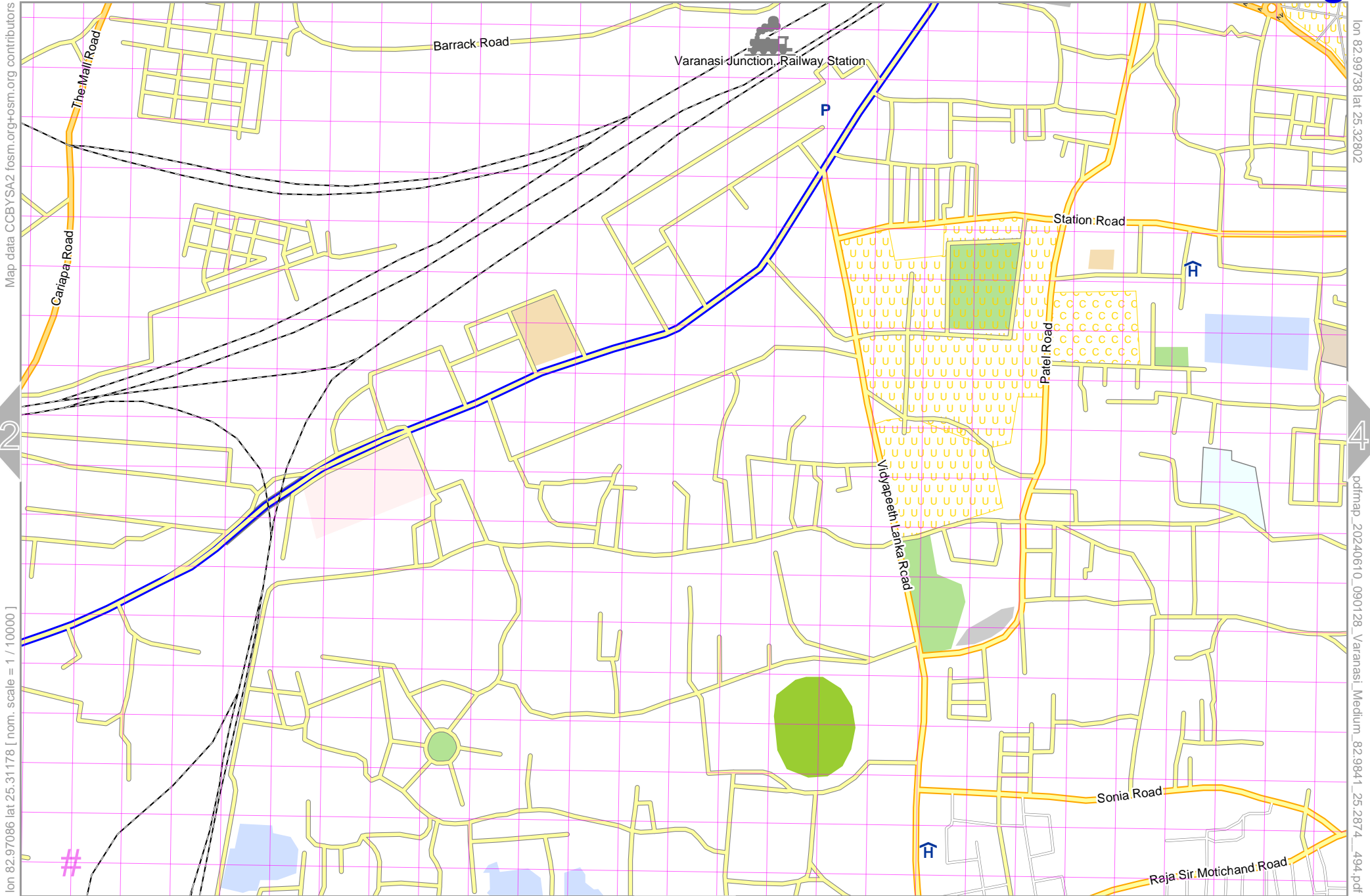
# UTM: 44 R easting 695.80 northing 2800.90 km  
UTM-Grid-width = 100m



# Varanasi Medium

top

3



Map data CCBYSA2 foscsm.org+osm.org contributors

lon 82.97086 lat 25.31178 [ nom. scale = 1 / 10000 ]

lon 82.9738 lat 25.32802

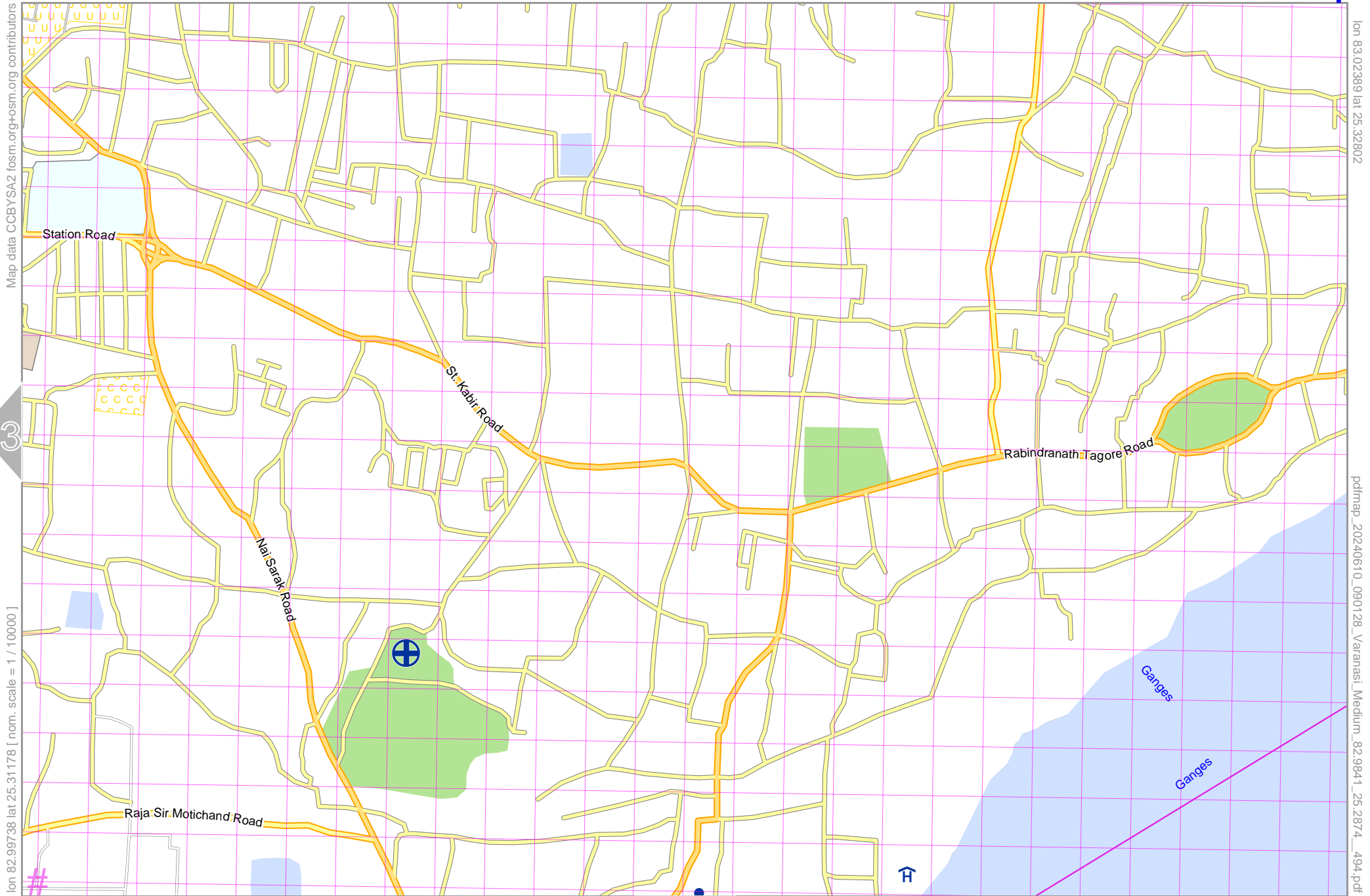
pdfmap\_20240610\_090128\_Varanasi\_Medium\_82.9841\_25.2874\_494.pdf

#

6

# UTM: 44 R easting 698.50 km northing 2801.00 km  
UTM-Grid-width = 100m

# Varanasi Medium



Map data CCBY-SA2 foscsm.org+osm.org contributors

lon 83.023891 lat 25.32802

pdfmap\_20240610\_090128\_Varanasi\_Medium\_82.9841\_25.2874\_494.pdf

lon 82.99738 lat 25.31178 [ nom. scale = 1 / 10000 ]

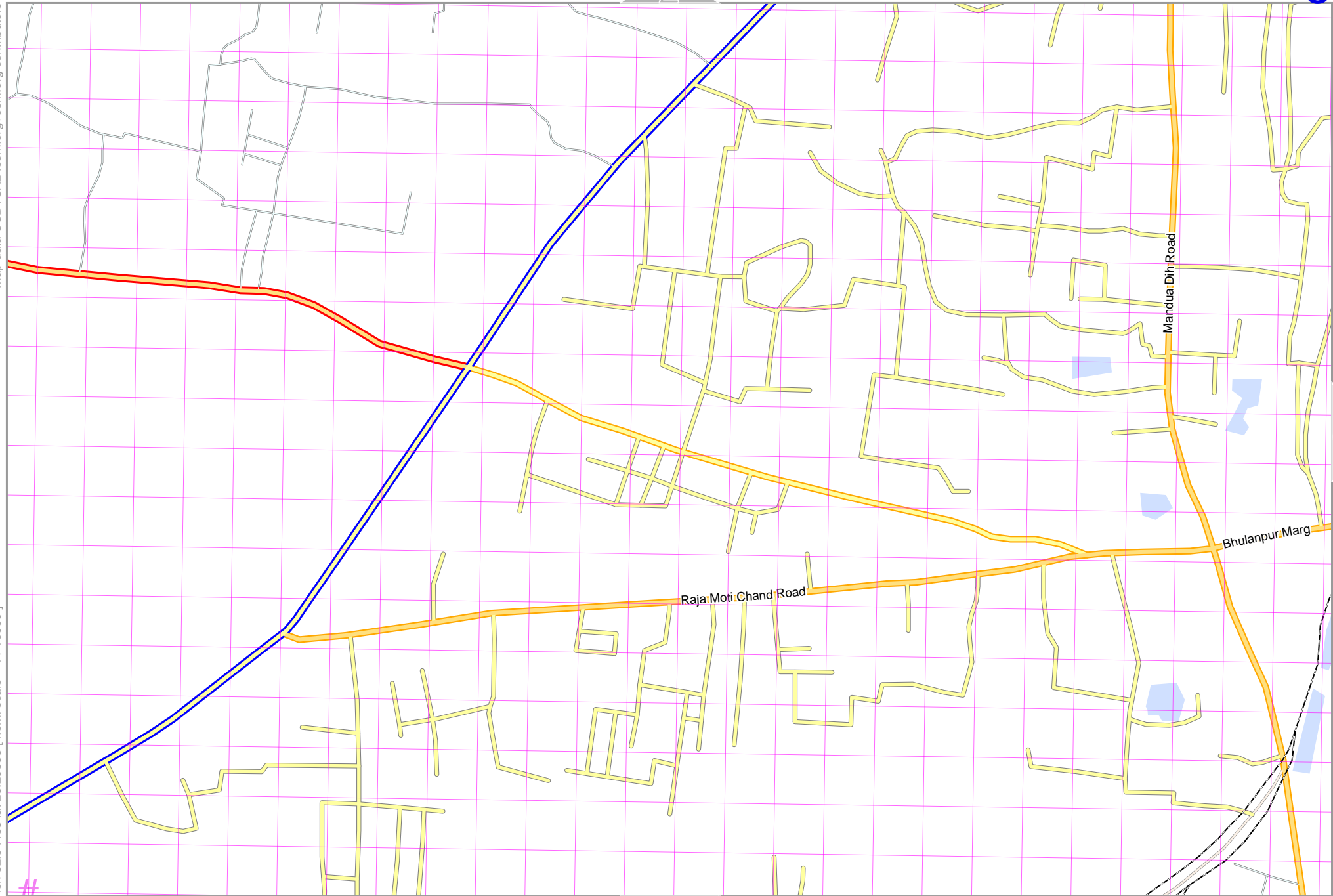
# UTM: 44 R easting 701.10 km northing 2801.00 km  
UTM-Grid-width = 100m

# Varanasi Medium

Map data CCBY-SA2 foscsm.org+osm.org contributors

lon 82.944435 lat 25.295553 [ nom. scale = 1 / 10000 ]

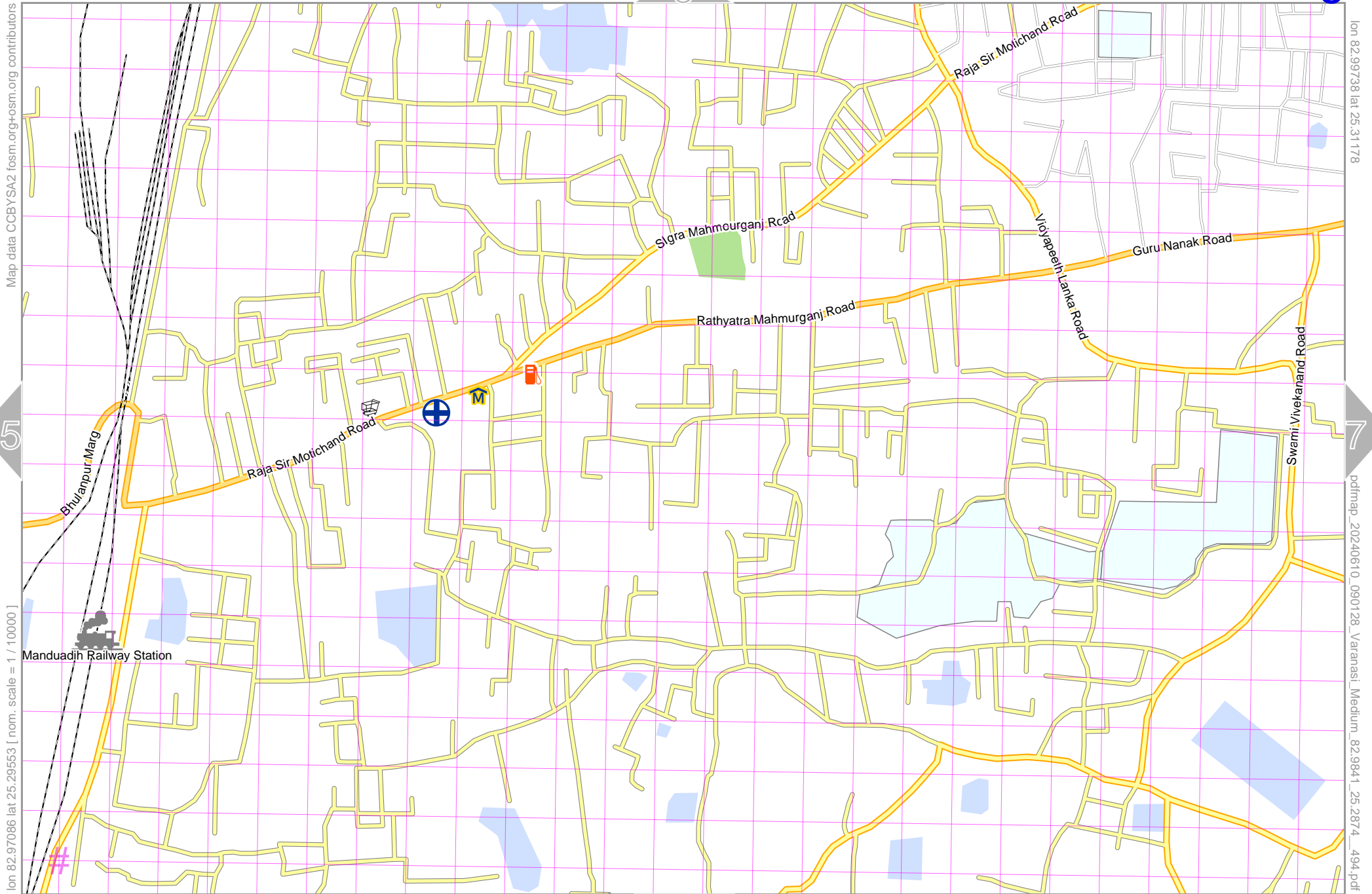
#UTM: 44 R easting 695.80 km northing 2799.10 km  
UTM-Grid-width = 100m



lon 82.97086 lat 25.31178

pdfmap\_20240610\_090128\_Varanasi\_Medium\_82.9841\_26.2874\_494.pdf

# Varanasi Medium



Map data CCBYSA2 foscsm.org+osm.org contributors

lon 82.99738 lat 25.31178

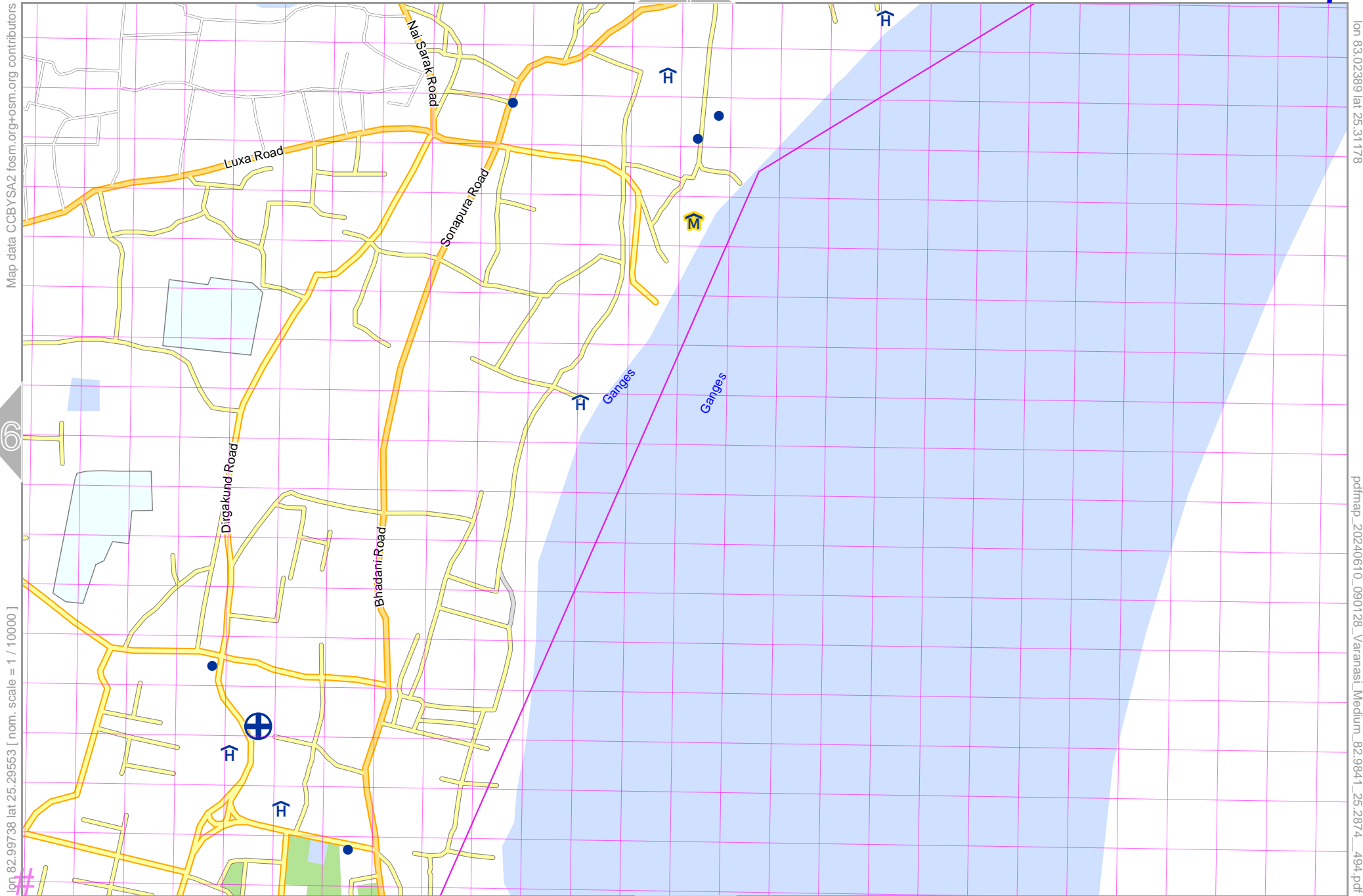
lon 82.97086 lat 25.29553 [ nom. scale = 1 / 10000 ]

pdfmap\_20240610\_090128\_Varanasi\_Medium\_82.9841\_25.2874\_494.pdf

# UTM: 44 R easting 698.50 km northing 2799.20 km  
UTM-Grid-width = 100m

# Varanasi Medium

7 top



lon 82.99738 lat 25.29553 [ nom. scale = 1 / 10000 ]

# UTM: 44 R easting 701.10 km northing 2799.20 km  
UTM-Grid-width = 100m

lon 83.02389 lat 25.31178

pdfmap\_20240610\_090128\_Varanasi\_Medium\_82.9841\_25.2874\_494.pdf

# Varanasi Medium

Map data CCBYSA2 foscsm.org+osm.org contributors

lon 82.94435 lat 25.27928 [ nom. scale = 1 / 10000 ]

UTM: 44 R easting 695.80 km northing 2797.30 km  
UTM-Grid-width = 100m

5

8

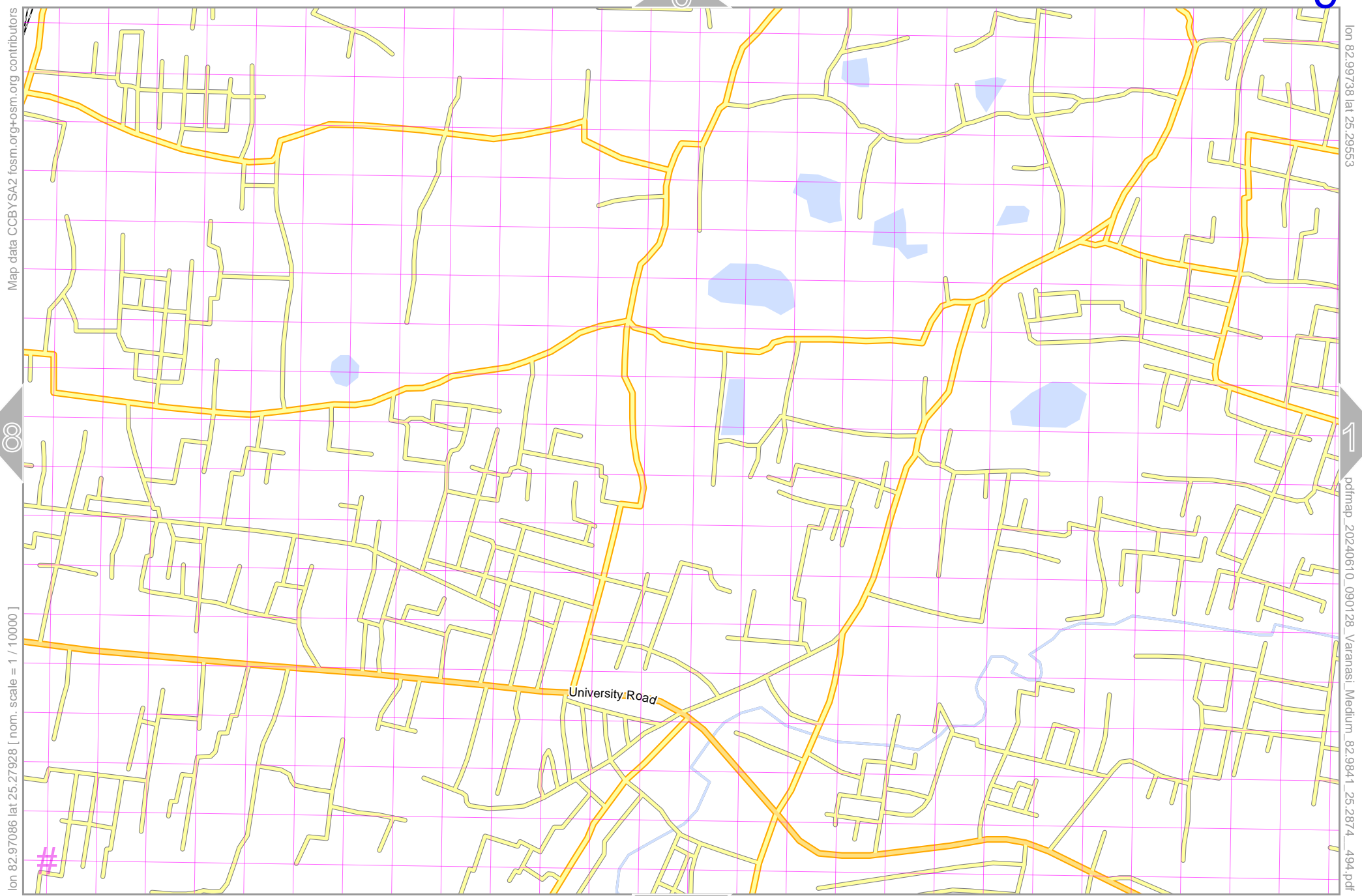
lon 82.97086 lat 25.29553

pdfmap\_20240610\_090128\_Varanasi\_Medium\_82.9841\_25.2874\_494.pdf





# Varanasi Medium



Map data CCBYSA2 foscsm.org+osm.org contributors

lon 82.97086 lat 25.27928 [ nom. scale = 1 / 10000 ]

lon 82.99738 lat 25.29553

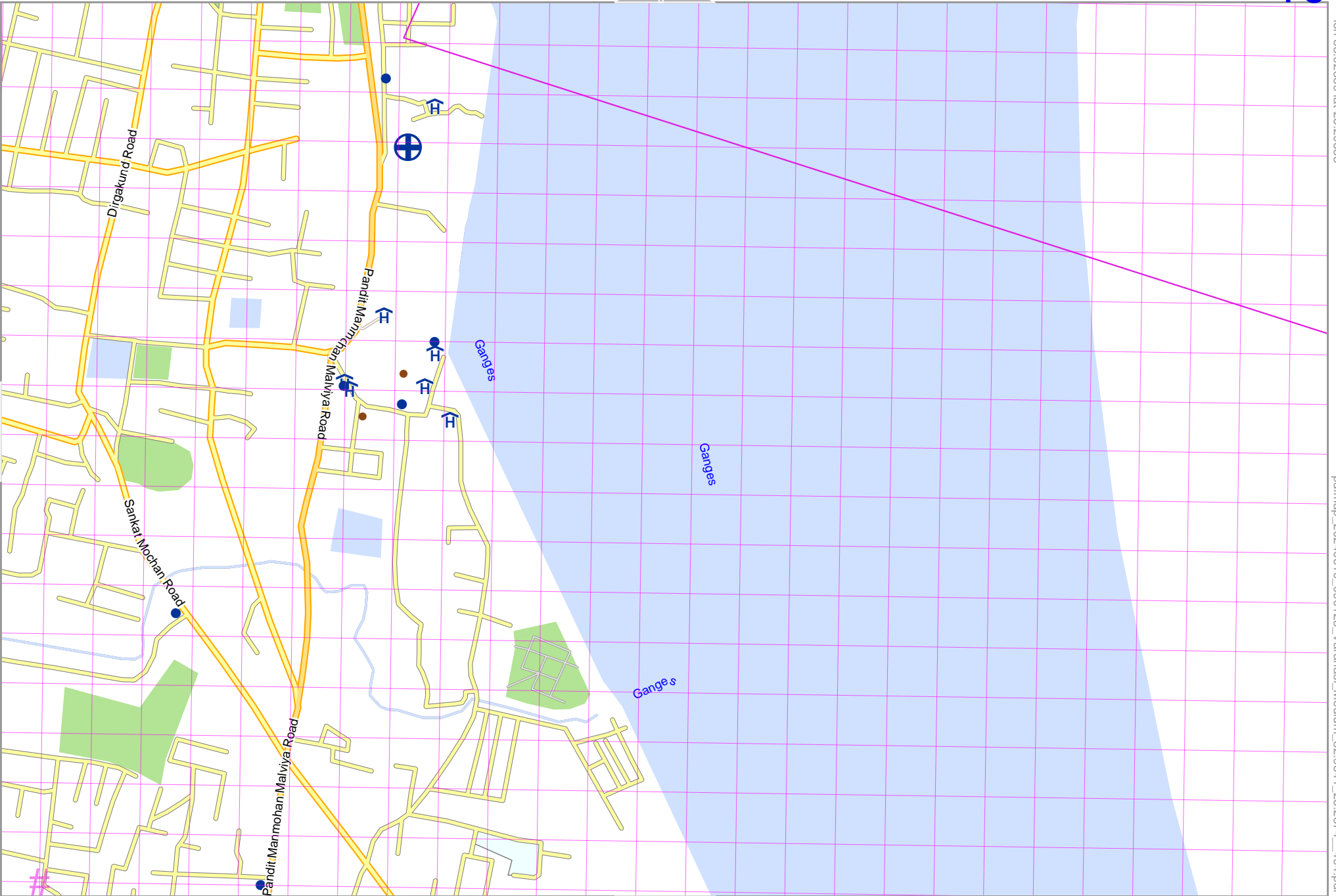
pdfmap\_20240610\_090128\_Varanasi\_Medium\_82.9841\_26.2874\_494.pdf

University Road

# UTM: 44 R easting 698.50 km northing 2797.40 km  
UTM-Grid-width = 100m

Map data © CCBY-SA2 fosc.m.org+osm.org contributors

lon 82.99738 lat 25.27928 [ nom. scale = 1 / 10000 ]



lon 83.02389 lat 25.29553

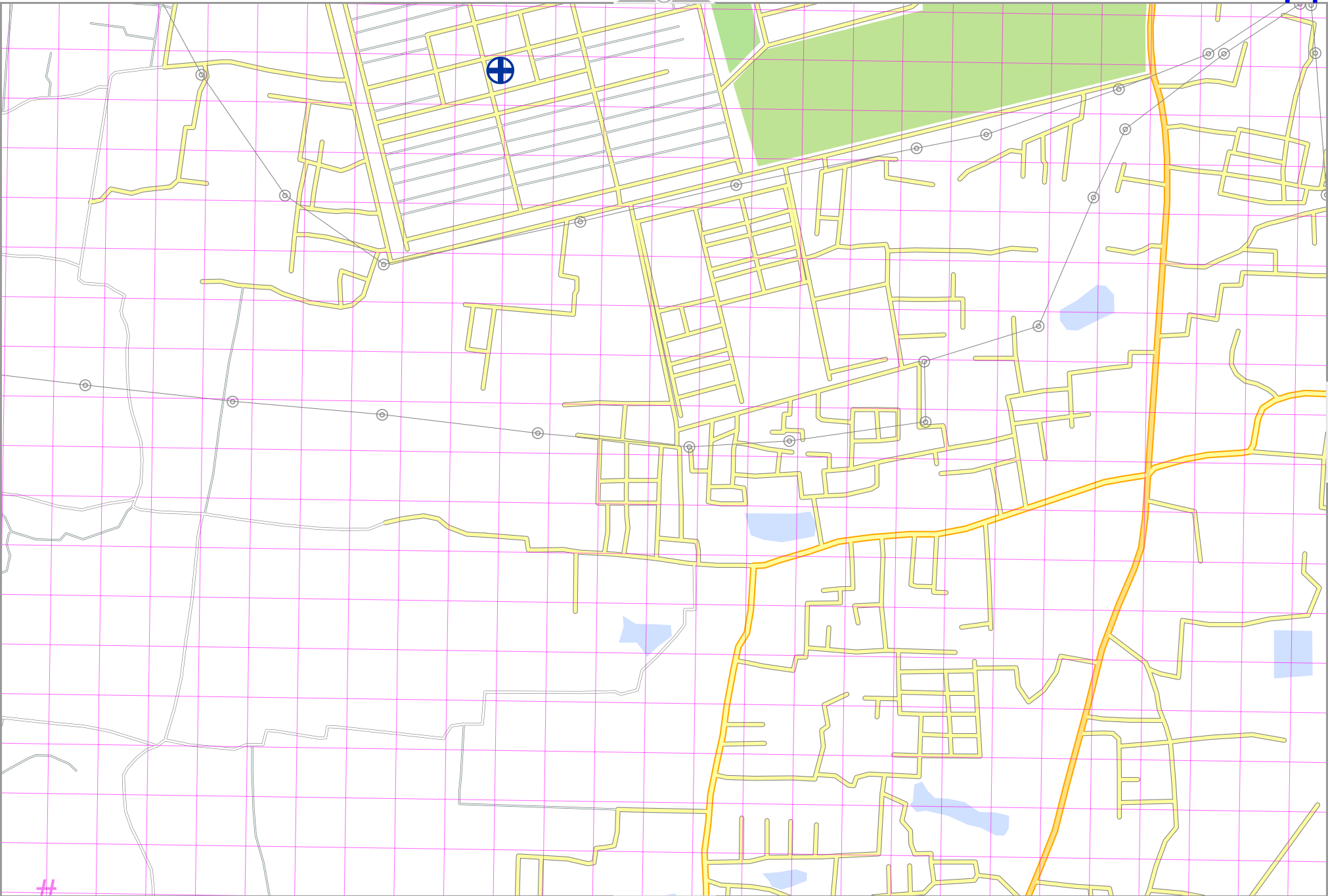
pdfmap\_20240610\_090128\_Varanasi\_Medium\_82.9841\_28.2874\_494.pdf

# UTM: 44 R easting 701.20 km northing 2797.40 km  
UTM-Grid-width = 100m

# Varanasi Medium

Map data © CCBY-SA2 foscsm.org+osm.org contributors

lon 82.94435 lat 25.26303 [ nom. scale = 1 / 10000 ]



lon 82.97086 lat 25.27928

pdfmap\_20240610\_090128\_Varanasi\_Medium\_82.9841\_25.2874\_494.pdf

#  
# UTM: 44 R easting 695.90 km northing 2795.50 km  
UTM-Grid-width = 100m

# Varanasi Medium

12

top

Map data © CCBY-SA2 fosc.m.org+osm.org contributors

lon 82.997381 lat 25.27928

1

13

lon 82.97086 lat 25.26303 [ nom. scale = 1 / 10000 ]

pdfmap\_20240610\_090128\_Varanasi\_Medium\_82.984\_25.2874\_494.pdf

9

15

University Road

Banaras Hindu University

Shri Rasou

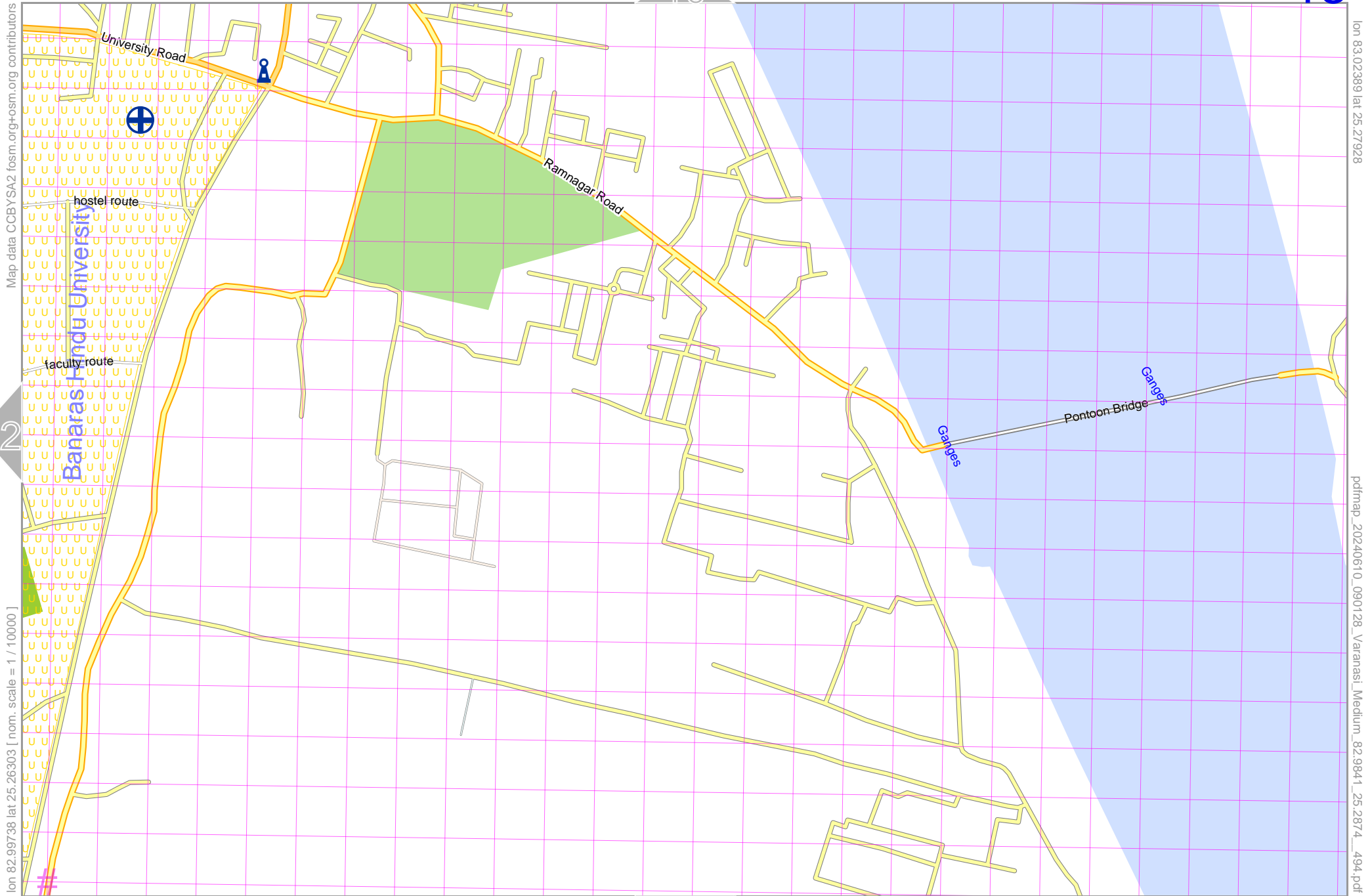
Faculty route

# UTM: 44 R easting 698.50 km northing 2795.60 km  
UTM-Grid-width = 100m

# Varanasi Medium

13

top



Map data CCBY-SA2 fcosm.org+osm.org contributors

lon 83.02389 lat 25.27928

pdfmap\_20240610\_090128\_Varanasi\_Medium\_82.9841\_25.2874\_494.pdf

lon 82.99738 lat 25.26303 [ nom. scale = 1 / 10000 ]

# UTM: 44 R easting 701.20 km northing 2795.60 km

UTM-Grid-width = 100m

16

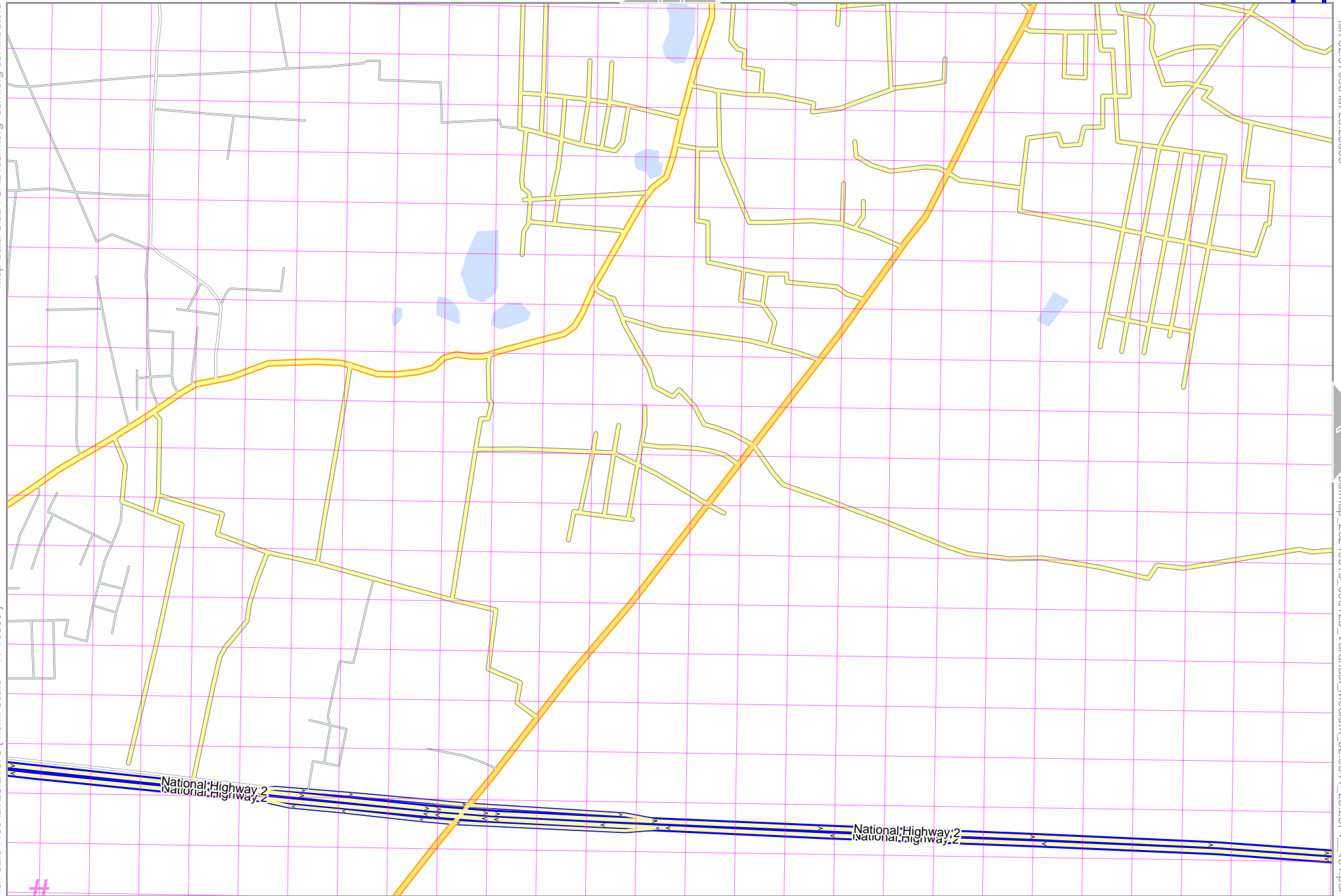
Map data © CCBY-SA2 fosc.m.org+osm.org contributors

lon 82.94435 lat 25.24678 [ nom. scale = 1 / 10000 ]

lon 82.97086 lat 25.26303

15

pdfmap\_20240610\_090128\_Varanasi\_Medium\_82.9841\_26.2874\_494.pdf



National Highway 2  
National Highway 2

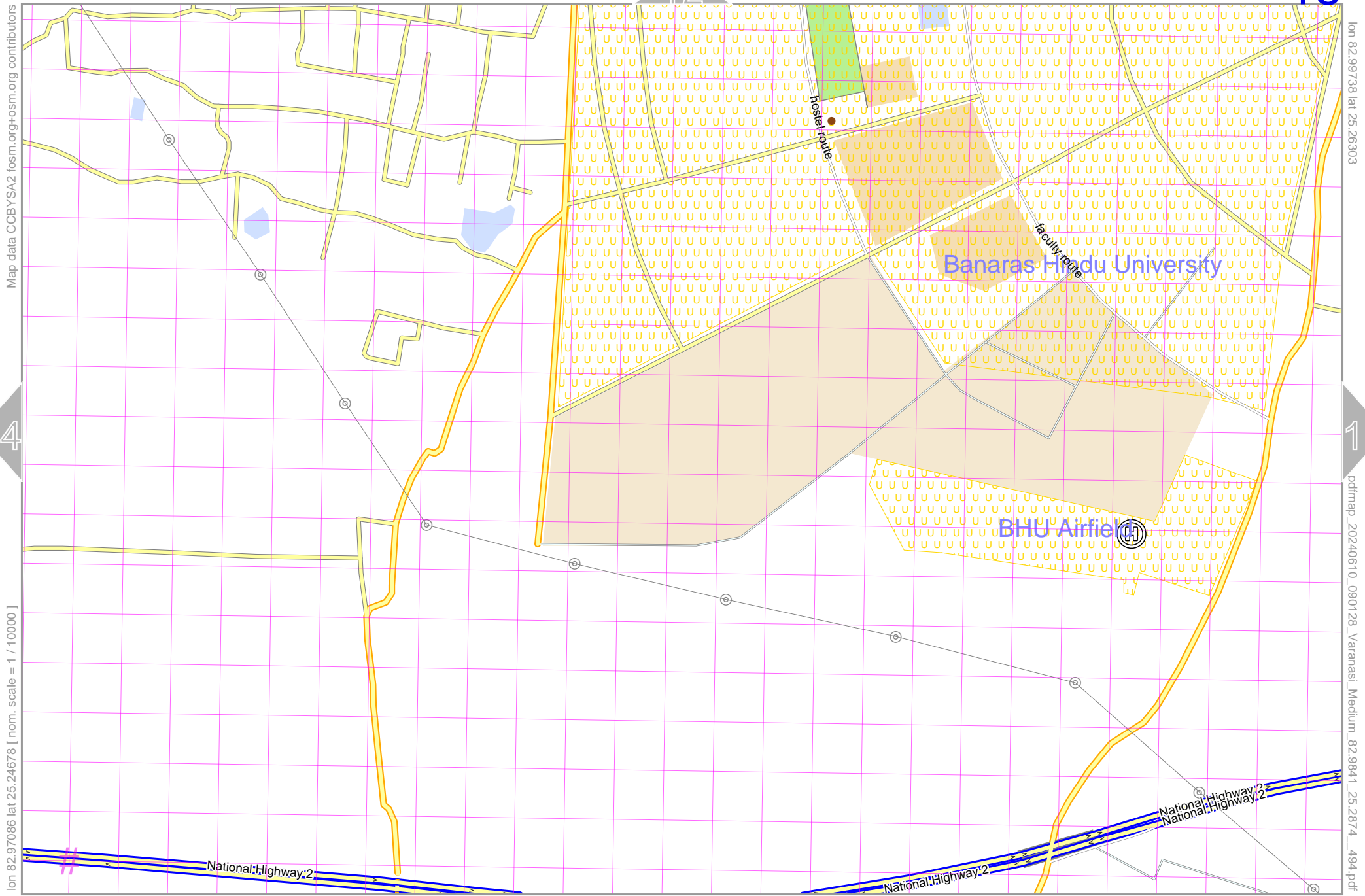
National Highway 2  
National Highway 2

#  
# UTM: 44 R easting 695.90 km northing 2793.70 km  
UTM-Grid-width = 100m

# Varanasi Medium

15

top



Map data CCBY-SA2 foscsm.org+osm.org contributors

lon 82.97086 lat 25.24678 [ nom. scale = 1 / 10000 ]

lon 82.99738 lat 25.26303

pdfmap\_20240610\_090128\_Varanasi\_Medium\_82.9841\_25.2874\_494.pdf

14

16

12

# UTM: 44 R easting 698.60 km northing 2793.80 km  
UTM-Grid-width = 100m

# Varanasi Medium

13

16

top

Map data © OpenStreetMap contributors

lon 83.02389 lat 25.26303

15

lon 82.99738 lat 25.24678 [ nom. scale = 1 / 10000 ]

pdfmap\_20240610\_090128\_Varanasi\_Medium\_82.9841\_26.2874\_494.pdf

National Highway 2

National Highway 2

anges

#  
# UTM: 44 R easting 701.20 km northing 2793.80 km  
UTM-Grid-width = 100m

