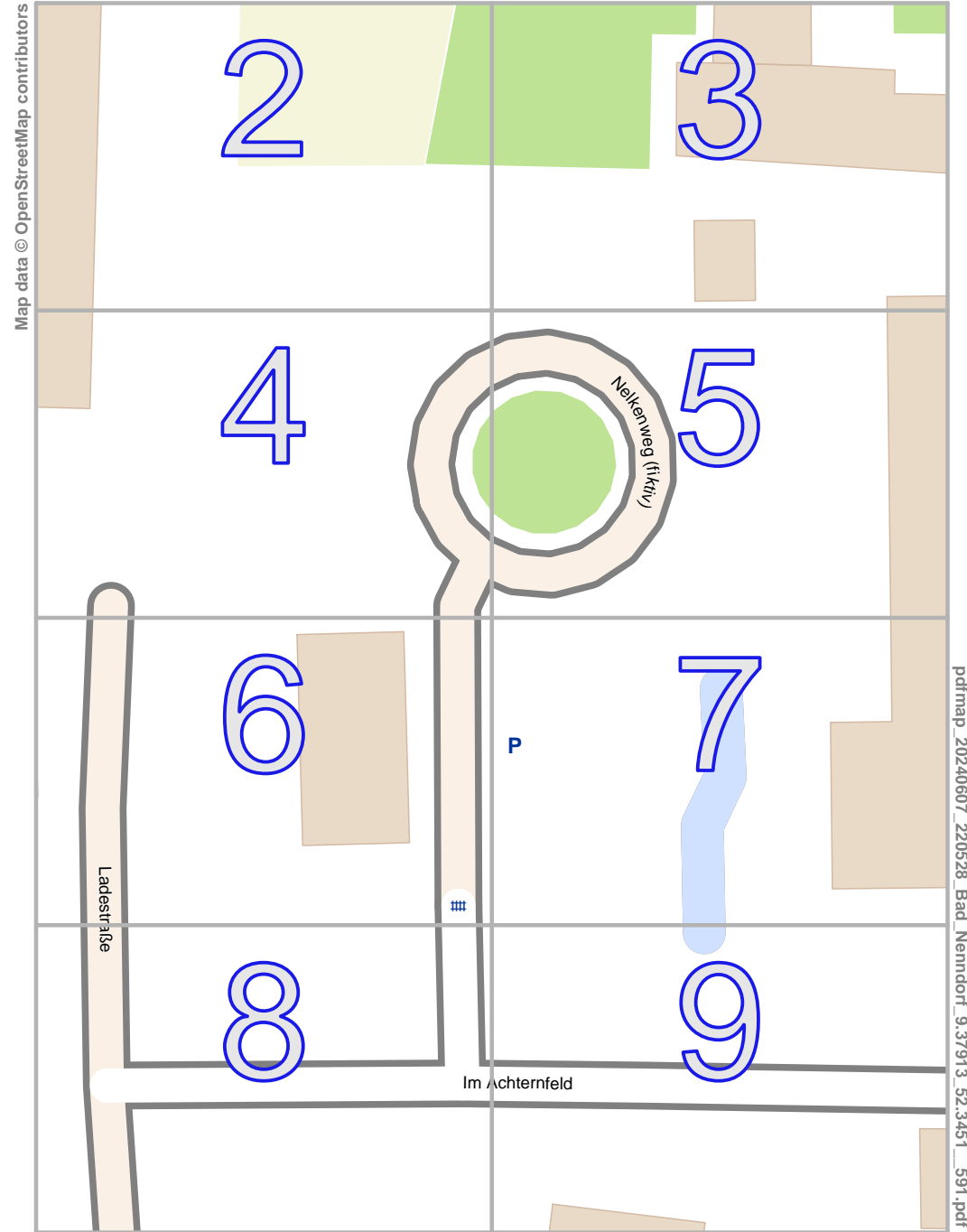


# Bad Nenndorf

lon 9.37992 lat 52.34579



Map data © OpenStreetMap contributors

pdfmap\_20240607\_220528\_Bad\_Nenndorf\_9.37913\_52.3451\_591.pdf

lon 9.37835 lat 52.34449  
[ nom. scale = 1 / 800 ]

# Bad Nenndorf


Map data © OpenStreetMap contributors

lon 9.37835 lat 52.34546 [ nom. scale = 1 / 200 ]

lon 9.37913 lat 52.34579

pdfmap\_20240607\_220528\_Bad\_Nenndorf\_9.37913\_52.3451\_591.pdf

# UTM: 32 U easting 525.78 km northing 5799.54 km  
UTM-Grid-width = 20m



# Bad Nenndorf

3

top

Map data © OpenStreetMap contributors

lon 9.37992 lat 52.34579

2

lon 9.37913 lat 52.34546 [ nom. scale = 1 / 200 ]

#

pdfmap\_20240607\_220528\_Bad\_Nenndorf\_9.37913\_52.3451\_591.pdf

5

# UTM: 32 U easting 525.84 km northing 5799.54 km  
UTM-Grid-width = 20m

# Bad Nenndorf

Map data © OpenStreetMap contributors

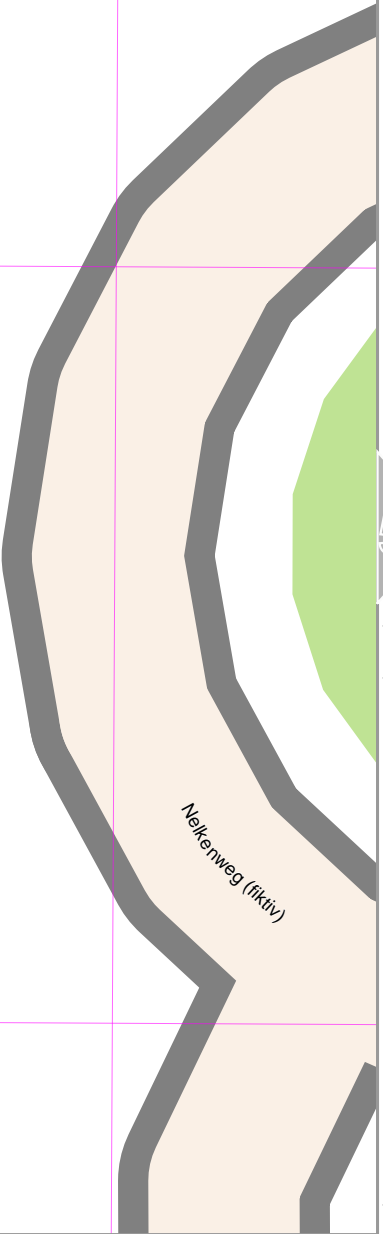

lon 9.37835 lat 52.34514 [ nom. scale = 1 / 200 ]

# UTM: 32 U easting 525.78 km northing 5799.50 km  
UTM-Grid-width = 20m



lon 9.37913 lat 52.34546

pdfmap\_20240607\_220528\_Bad\_Nenndorf\_9.37913\_52.3451\_591.pdf

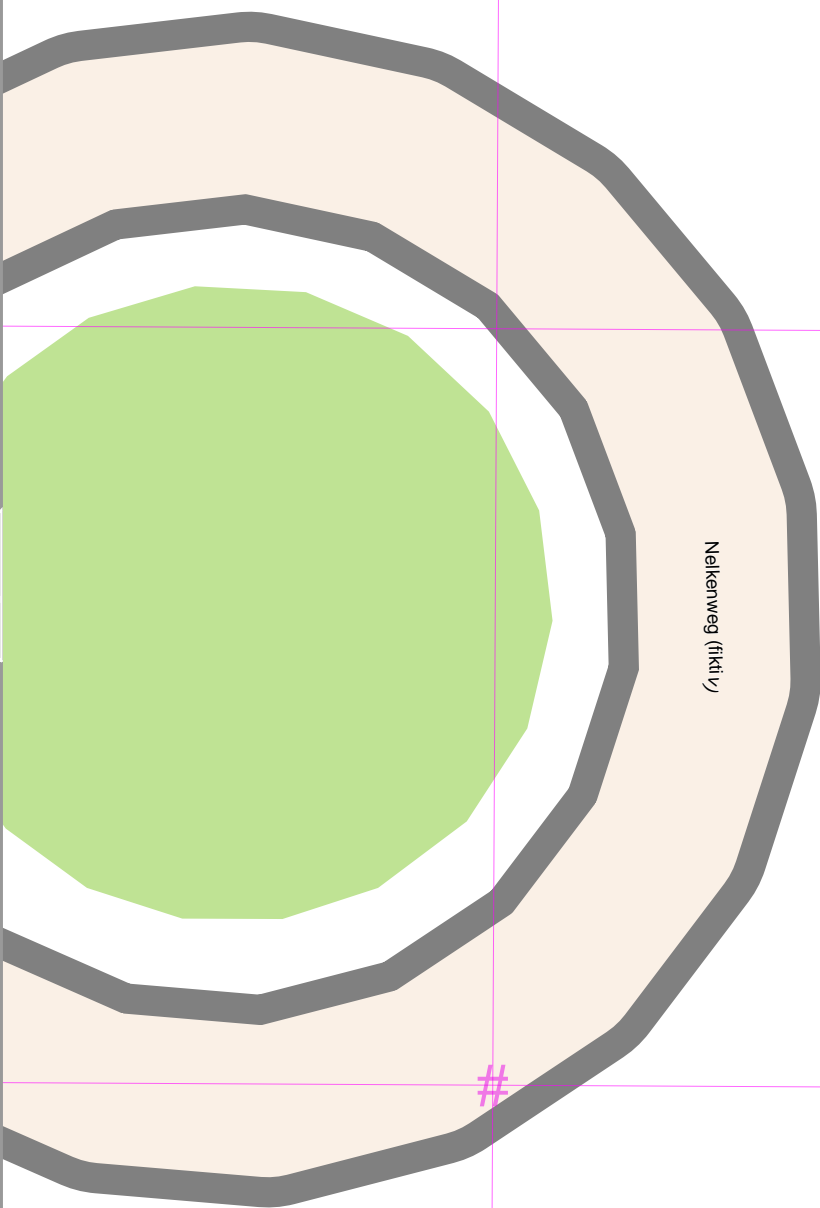


Map data © OpenStreetMap contributors

lon 9.37913 lat 52.34514 [ nom. scale = 1 / 200 ]

lon 9.37992 lat 52.34546


pdfmap\_20240607\_220528\_Bad\_Nenndorf\_9.37913\_52.3451\_591.pdf



Nelkenweg (fiktiv)

#

# UTM: 32 U easting 525.84 km northing 5799.50 km  
UTM-Grid-width = 20m



# Bad Nenndorf

Map data © OpenStreetMap contributors

lon 9.37913 lat 52.34482 [ nom. scale = 1 / 200 ]

# UTM: 32 U easting 525.84 km northing 5799.46 km  
UTM-Grid-width = 20m

5

7

lon 9.37992 lat 52.34514

pdfmap\_20240607\_220528\_Bad\_Nenndorf\_9.37913\_52.3451\_591.pdf

P

#

9

Map data © OpenStreetMap contributors

lon 9.37835 lat 52.34449 [ nom. scale = 1 / 200 ]



lon 9.37913 lat 52.34482

pdfmap\_20240607\_220528\_Bad\_Nenndorf\_9.37913\_52.3451\_591.pdf

Ladestraße

Im Achternfeld

# UTM: 32 U easting 525.78 km northing 5799.44 km  
UTM-Grid-width = 20m



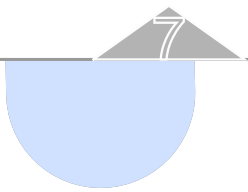
Map data © OpenStreetMap contributors

lon 9.37992 lat 52.34482




lon 9.37913 lat 52.34449 [ nom. scale = 1 / 200 ]

pdfmap\_20240607\_220528\_Bad\_Nenndorf\_9.37913\_52.3451\_591.pdf



#

Im Achternfeld



# UTM: 32 U easting 525.84 km northing 5799.44 km  
UTM-Grid-width = 20m