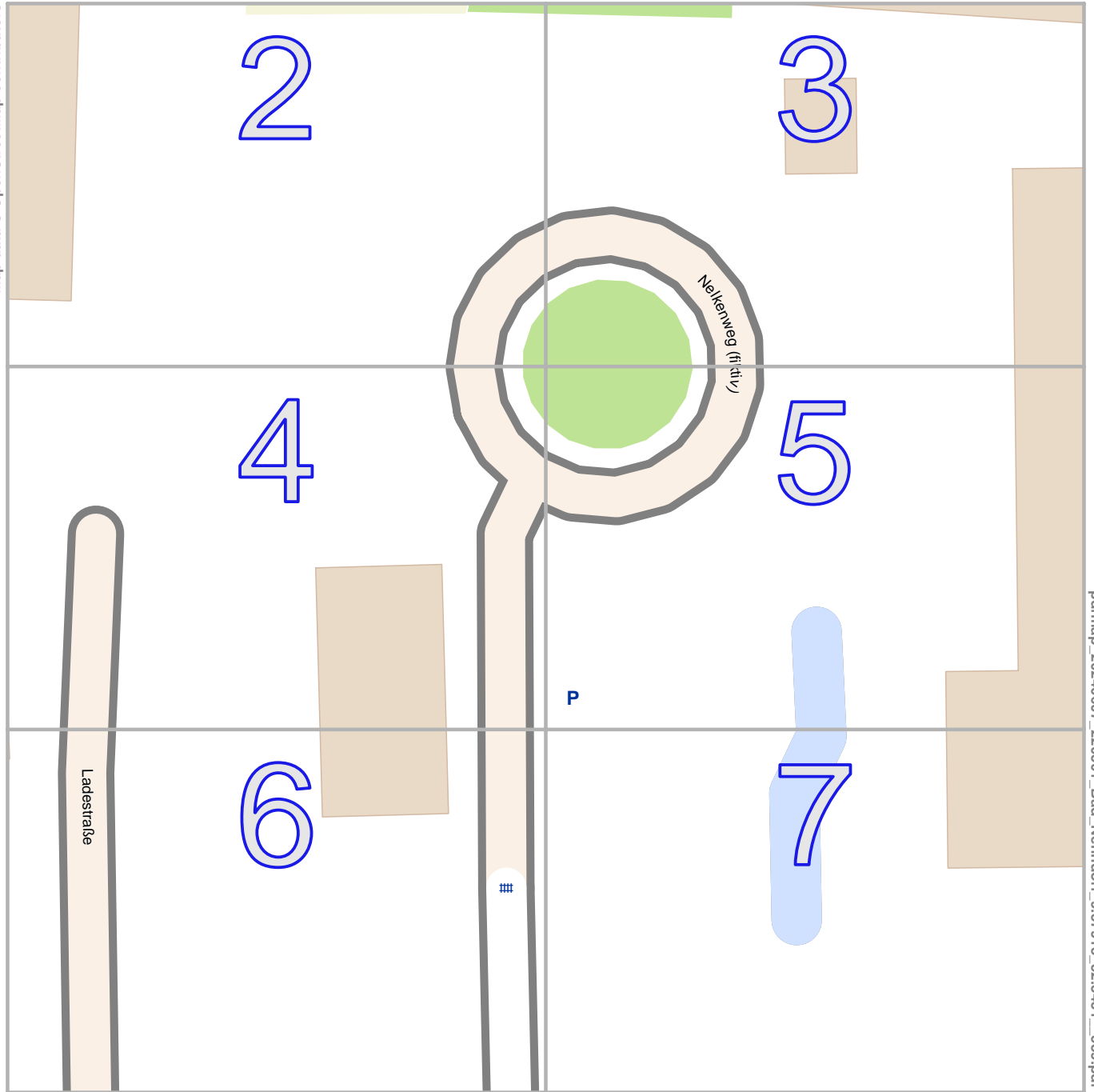


Map data © OpenStreetMap contributors




Map data © OpenStreetMap contributors

lon 9.37835 lat 52.34530 [norm. scale = 1 / 200]

lon 9.37913 lat 52.34563

pdfmap_20240607_220501_Bad_Nenndorf_9.37913_52.3451_589.pdf

UTM: 32 U easting 525.78 km northing 5799.52 km
UTM-Grid-width = 20m



Map data © OpenStreetMap contributors

lon 9.37992 lat 52.34563

2

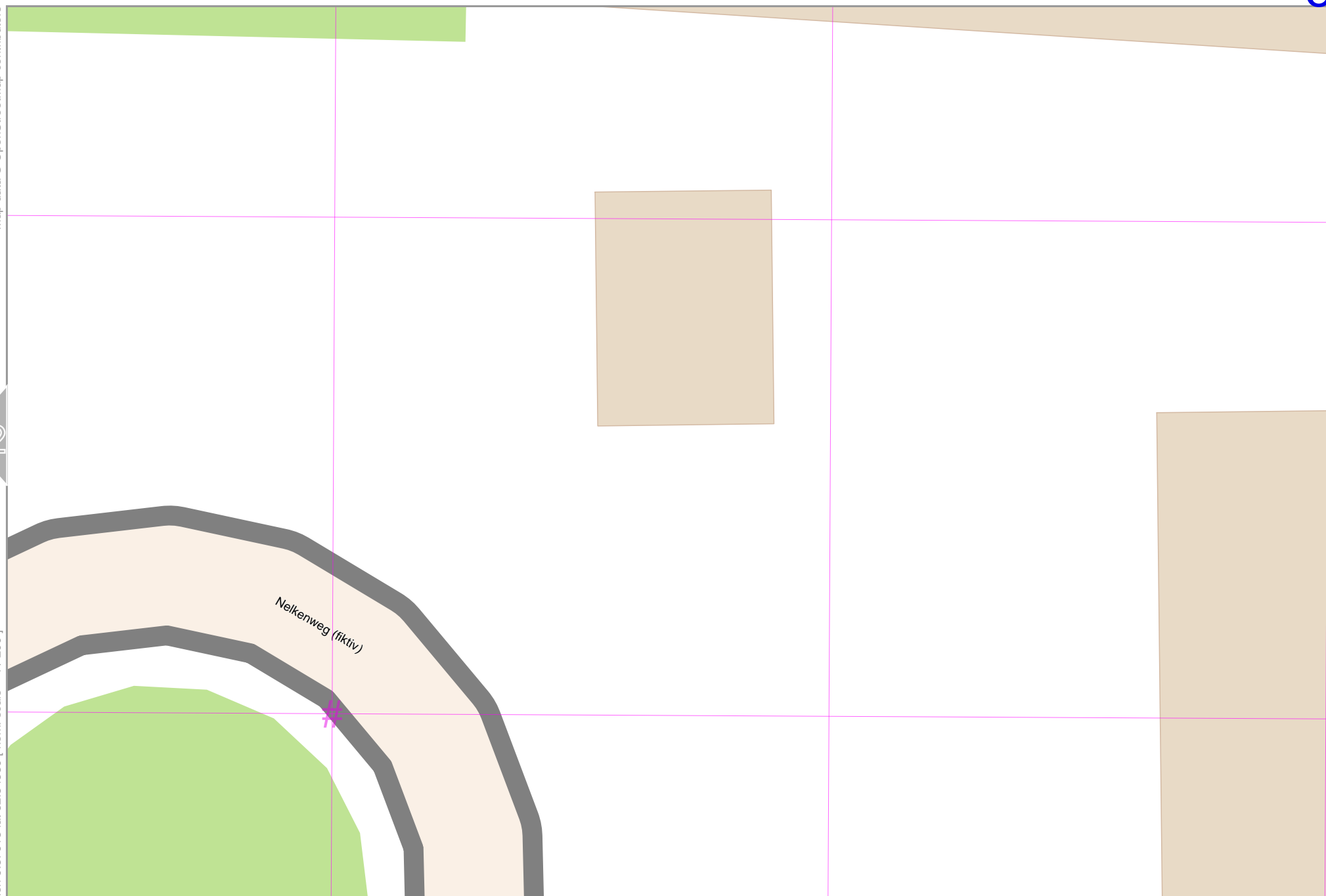
lon 9.37913 lat 52.34530 [nom. scale = 1 / 200]

pdfmap_20240607_220501_Bad_Nenndorf_9.37913_52.3451_589.pdf

Nelkenweg (fiktiv)

5

UTM: 32 U easting 525.84 km northing 5799.52 km
UTM-Grid-width = 20m



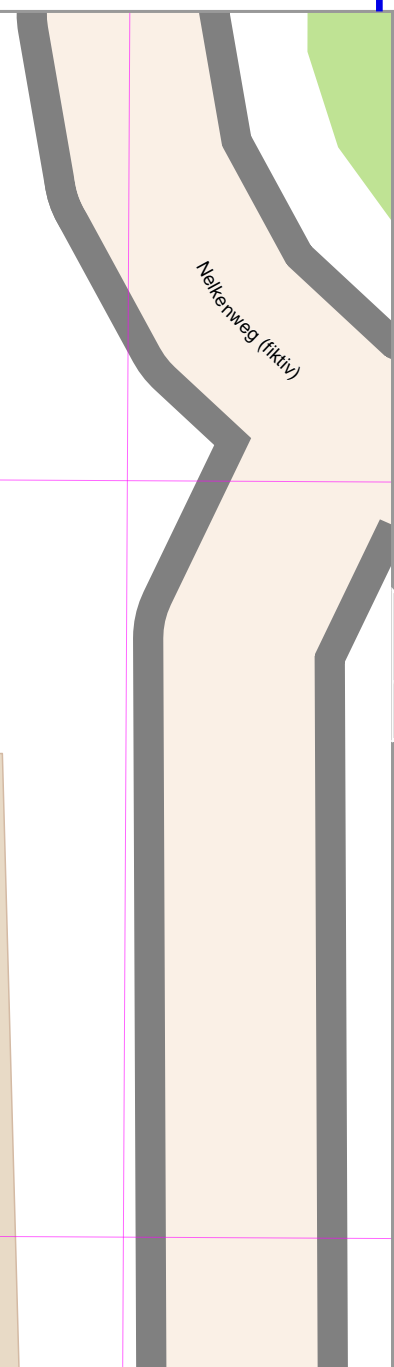

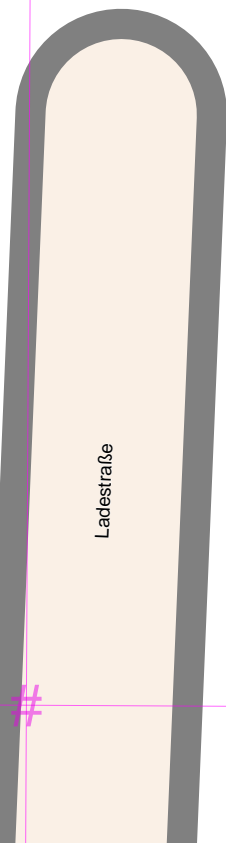
2

4

lon 9.37913 lat 52.34530

5

pdfmap_20240607_220501_Bad_Nenndorf_9.37913_52.3451_589.pdf



6

Bad Nenndorf

Map data © OpenStreetMap contributors

lon 9.37913 lat 52.34498 [nom. scale = 1 / 200]

UTM: 32 U easting 525.84 km northing 5799.48 km
UTM-Grid-width = 20m

Neikenweg (fiktiv)

4

3

5

lon 9.37992 lat 52.34530


pdfmap_20240607_220501_Bad_Nenndorf_9.37913_52.3451_589.pdf

7

Map data © OpenStreetMap contributors

lon 9.37835 lat 52.34465 [nom. scale = 1 / 200]

UTM: 32 U easting 525.78 km northing 5799.46 km
UTM-Grid-width = 20m



lon 9.37913 lat 52.34498

pdfmap_20240607_220501_Bad_Nenndorf_9.37913_52.3451_589.pdf

Map data © OpenStreetMap contributors

lon 9.37913 lat 52.34465 [nom. scale = 1 / 200]

lon 9.37992 lat 52.34498

pdfmap_20240607_220501_Bad_Nenndorf_9.37913_52.3451_589.pdf

5

7

#

