

Map data © OpenStreetMap contributors

Map data © OpenStreetMap contributors

lon 13.78193 lat 51.05304 [nom. scale = 1 / 7500]



lon 13.81048 lat 51.06517

pdfmap_20240605_191813_Arbeit_13.8247_51.0348_957.pdf

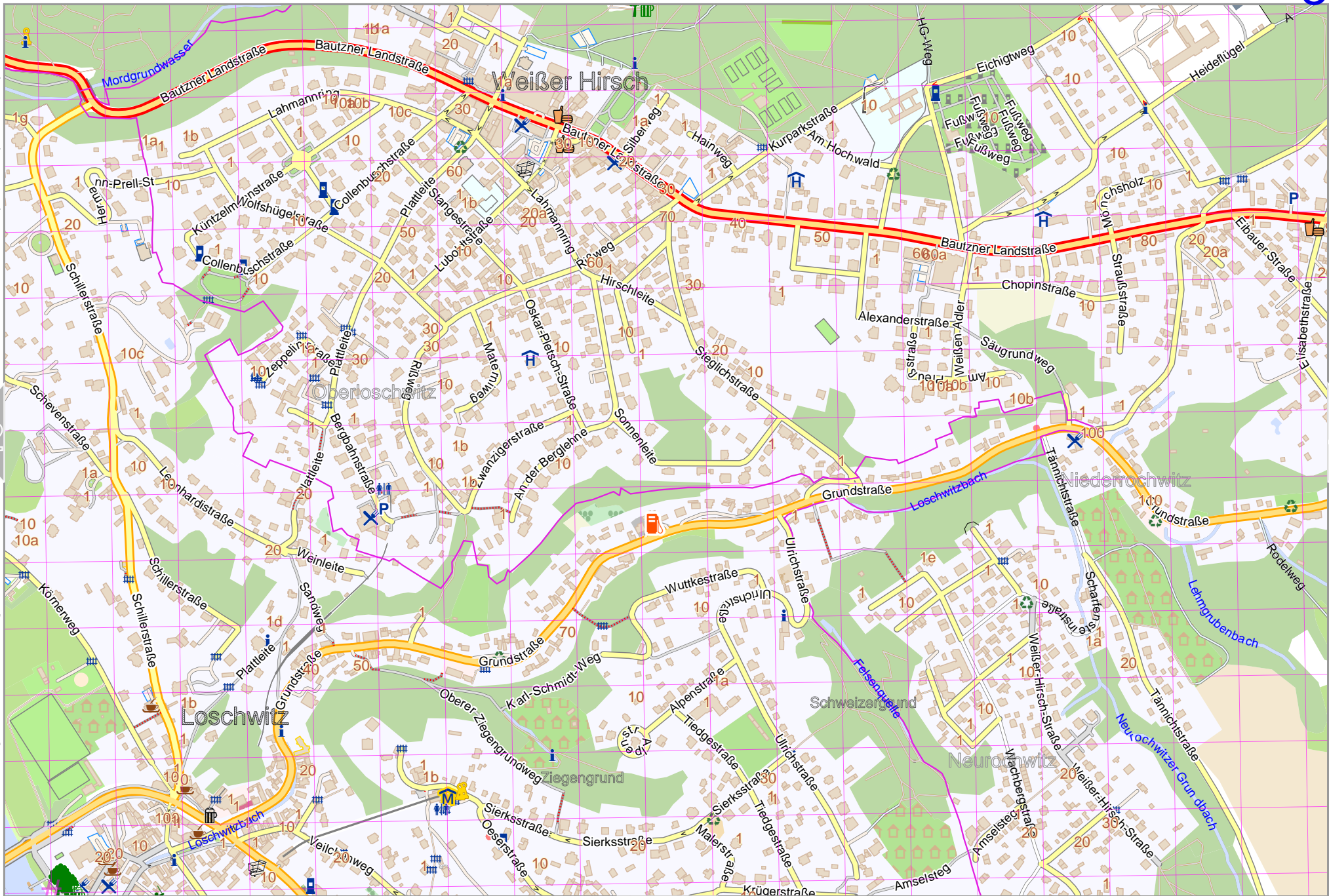
UTM: 33 U easting 414.70 km northing 5656.50 km
UTM-Grid-width = 100m

Map data © OpenStreetMap contributors

lon 13.81048 lat 51.05304 [nom. scale = 1 / 7500]

lon 13.83903 lat 51.06517

pdfmap_20240605_191813_Arbeit_13.8247_51.0348_957.pdf



UTM: 33 U easting 416.70 km northing 5656.40 km

UTM-Grid-width = 100m

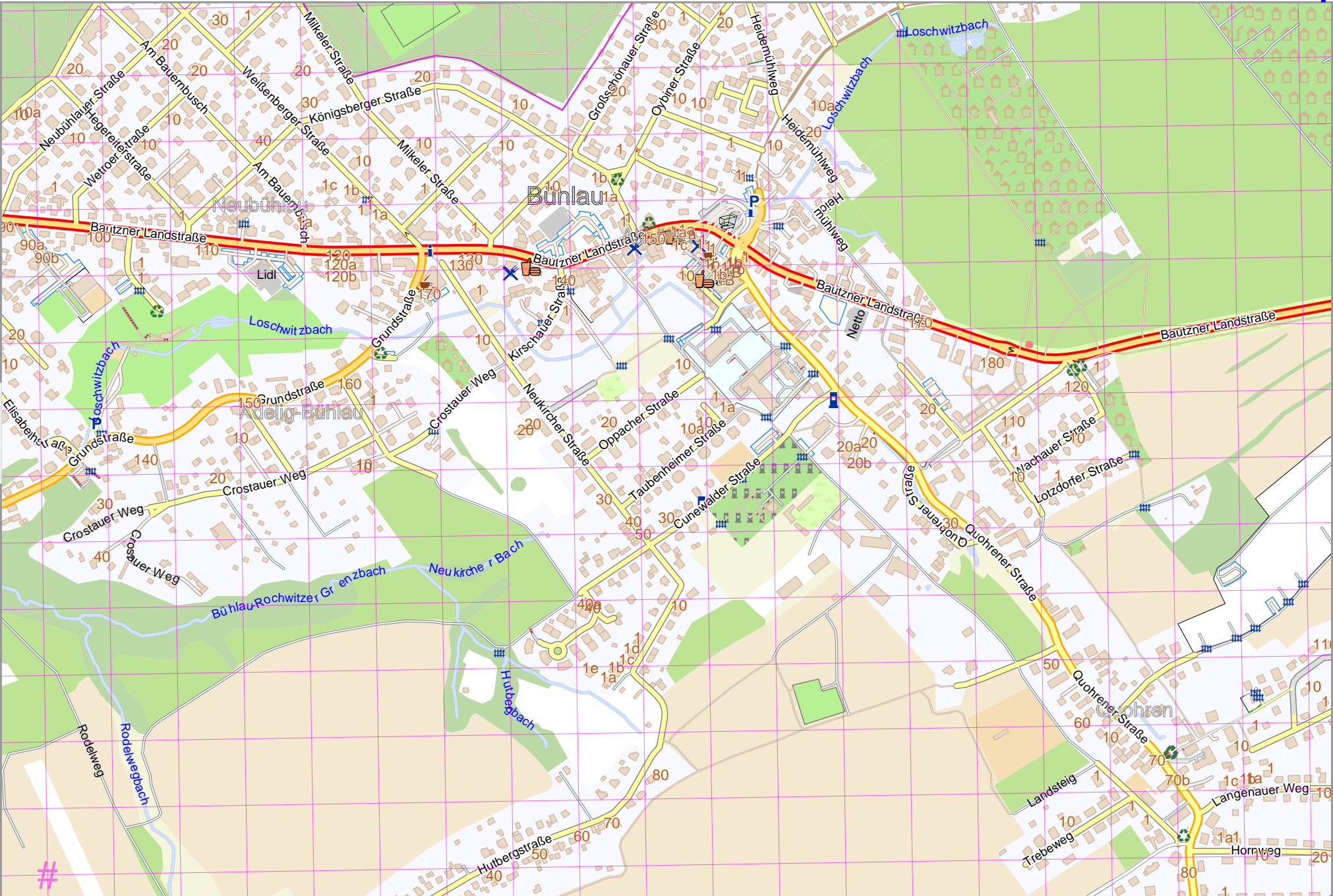
Arbeit

Map data © OpenStreetMap contributors

lon 13.83903 lat 51.05304 [nom. scale = 1 / 7500]

lon 13.86758 lat 51.06517

pdfmap_20240605_191813_Arbeit_138247_51.0348_957.pdf



UTM: 33 U easting 418.70 km northing 5656.40 km
 UTM-Grid-width = 100m

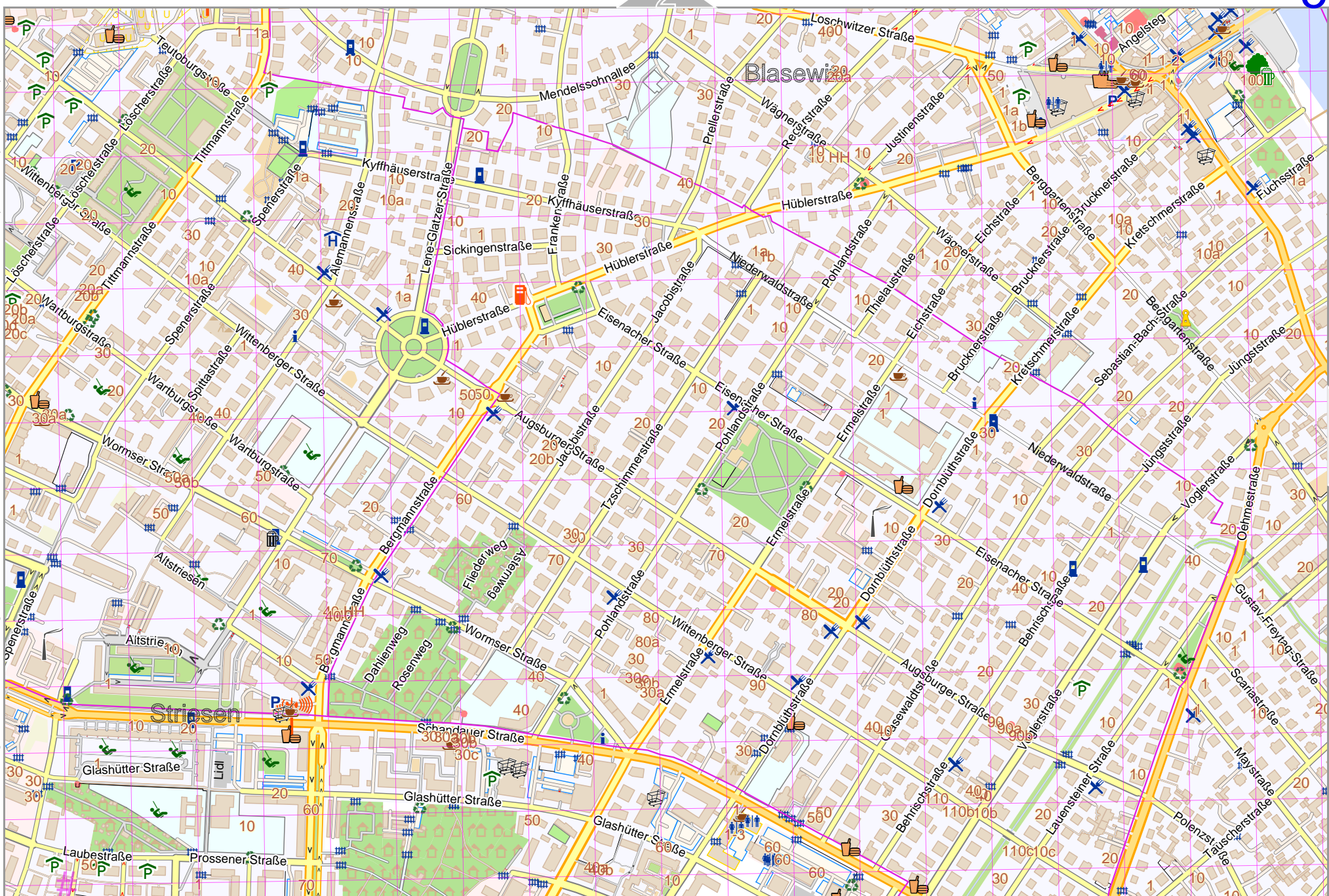
Arbeit

Map data © OpenStreetMap contributors

lon 13.78193 lat 51.04090 [nom. scale = 1 / 7500]

lon 13.81048 lat 51.05304

pdfmap_20240605_191813_Arbeit_13.8247_51.0348_957.pdf

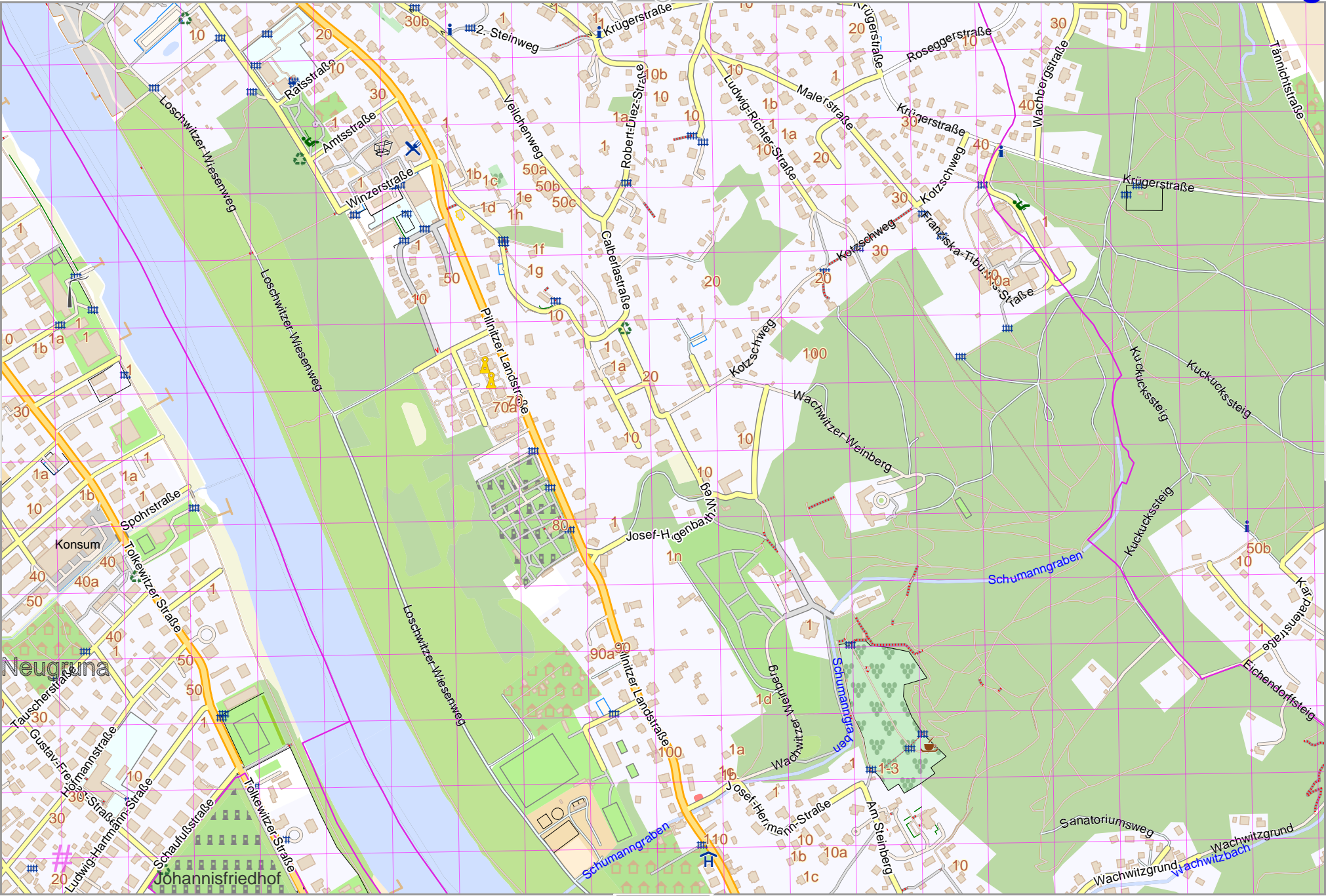


UTM: 33 U easting 414.70 km northing 5655.10 km
 UTM-Grid-width = 100m

Arbeit

Map data © OpenStreetMap contributors

lon 13.81048 lat 51.04090 [nom. scale = 1 / 7500]



UTM: 33 U easting 416.70 km northing 5655.10 km
 UTM-Grid-width = 100m

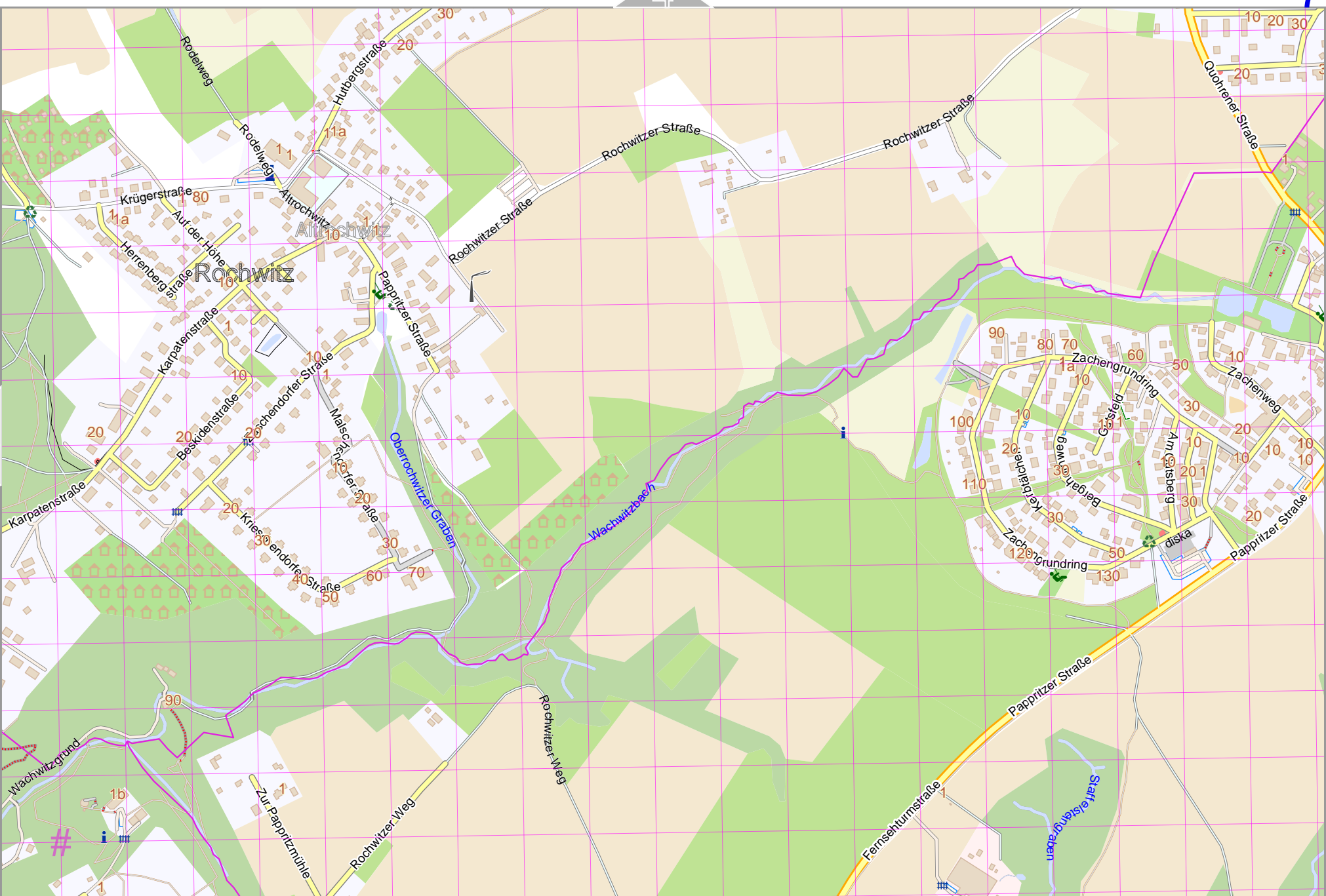
lon 13.83903 lat 51.06304

pdfmap_20240605_191813_Arbeit_13.8247_51.0348_957.pdf

4

7

10



Arbeit



Map data © OpenStreetMap contributors

lon 13.810481 lat 51.04090

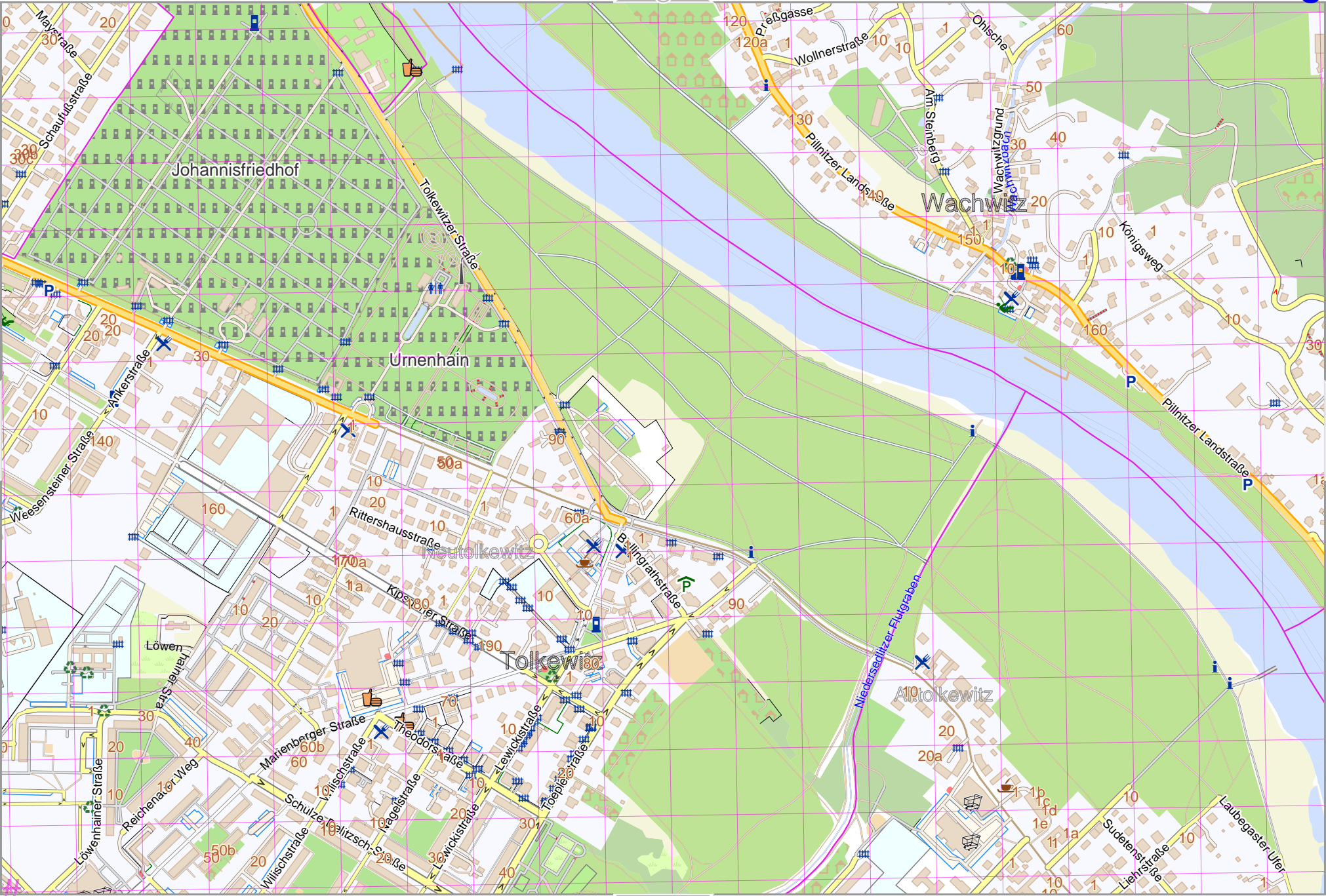
lon 13.78193 lat 51.02877 [nom. scale = 1 / 7500]

pdfmap, 20240605, 191813, Arbeit_13.8247_51.0348_957.pdf

UTM: 33 U easting 414.60 km northing 5653.80 km
UTM-Grid-width = 100m

Map data © OpenStreetMap contributors

lon 13.81048 lat 51.02877 [nom. scale = 1 / 7500]



UTM: 33 U easting 416.60 km northing 5653.70 km
 UTM-Grid-width = 100m

lon 13.83903 lat 51.04090

pdfmap_20240605_191813_Arbeit_13.8247_51.0348_957.pdf

6

9

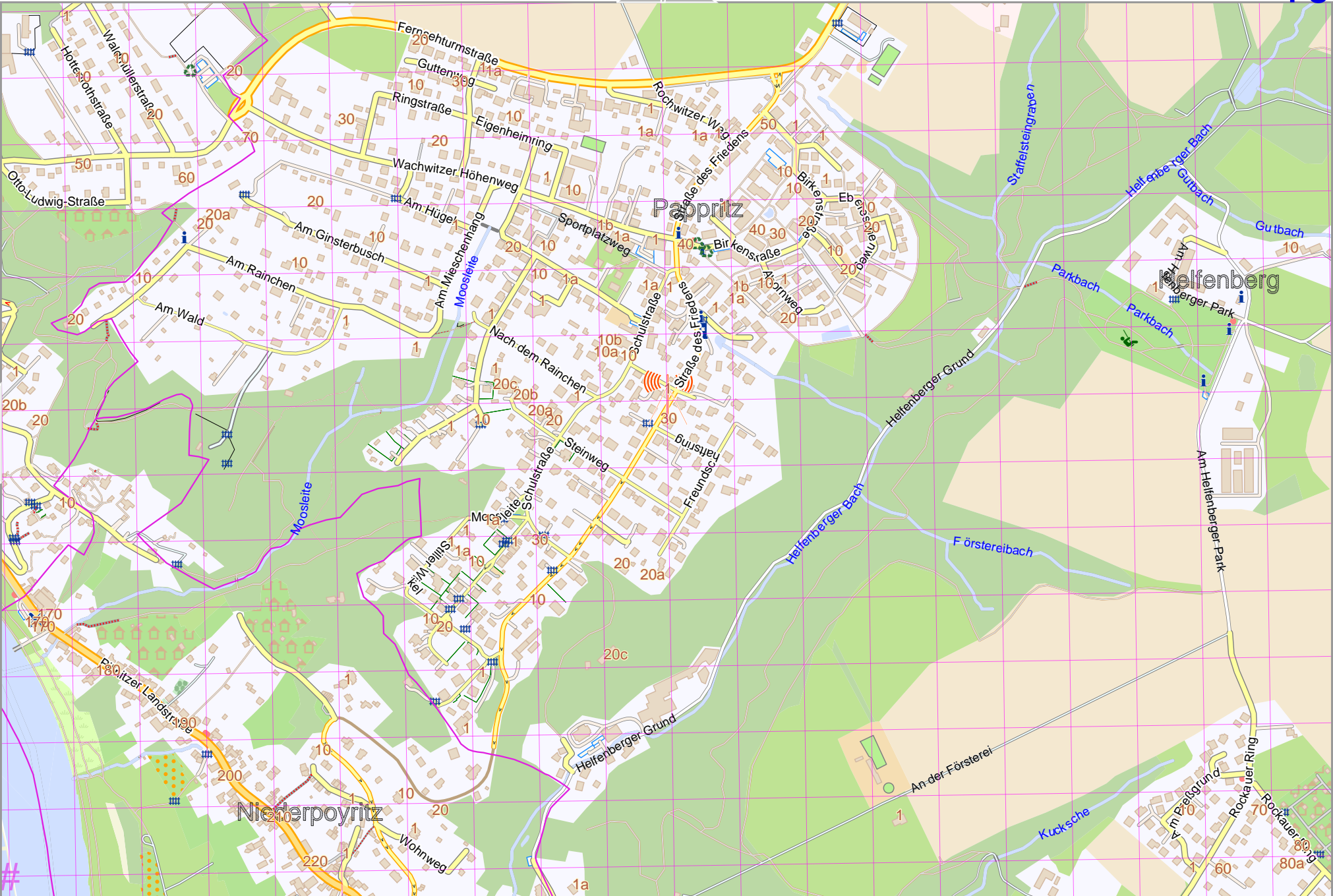
10

12

Arbeit

Map data © OpenStreetMap contributors

lon 13.83903 lat 51.02877 [nom. scale = 1 / 7500]



lon 13.86758 lat 51.04090

pdfmap_20240605_191813_Arbeit_13.8247_51.0348_957.pdf

UTM: 33 U easting 418.60 km northing 5653.70 km
UTM-Grid-width = 100m

Map data © OpenStreetMap contributors

lon 13.81048 lat 51.02877

lon 13.78193 lat 51.01663 [nom. scale = 1 / 7500]

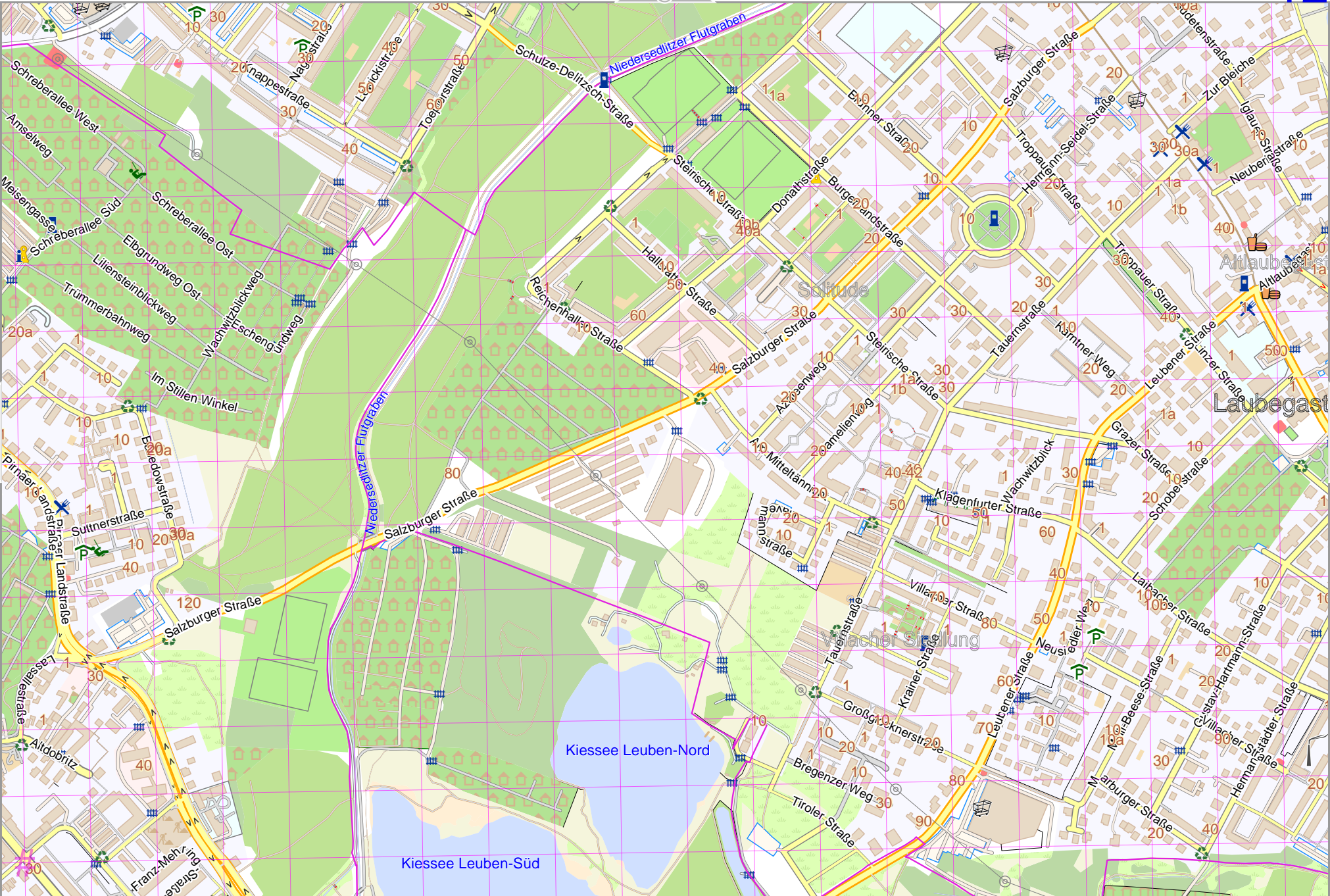
pdfmap_20240605_191813_Arbeit_13.8247_51.0348_957.pdf

UTM: 33 U easting 414.60 km northing 5652.40 km
UTM-Grid-width = 100m



Map data © OpenStreetMap contributors

lon 13.81048 lat 51.01663 [nom. scale = 1 / 7500]



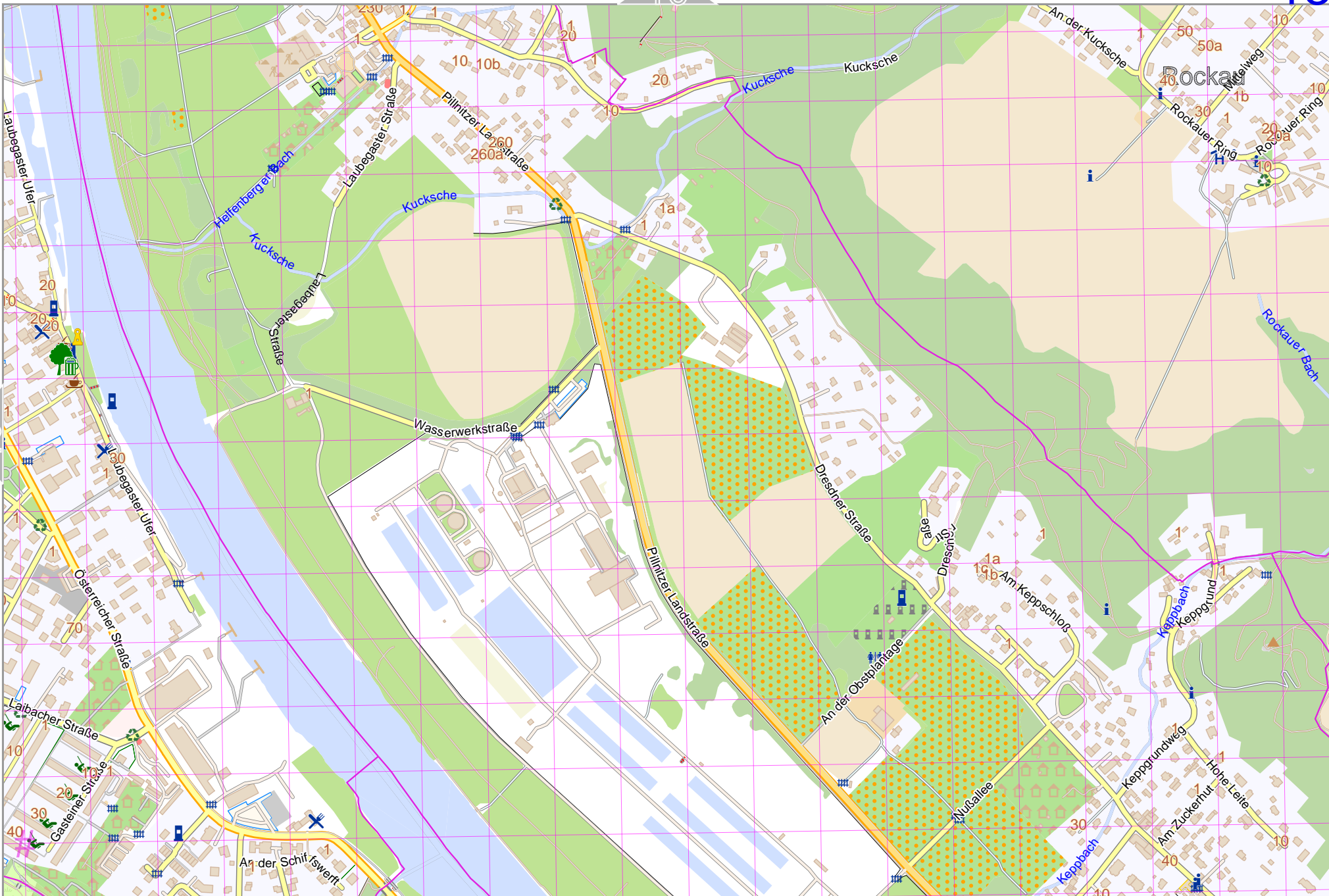
lon 13.83903 lat 51.02877

pdfmap_20240605_191813_Arbeit_13.8247_51.0348_957.pdf

UTM: 33 U easting 416.60 km northing 5652.40 km
UTM-Grid-width = 100m

Map data © OpenStreetMap contributors

lon 13.83903 lat 51.01663 [nom. scale = 1 / 7500]



lon 13.86758 lat 51.02877

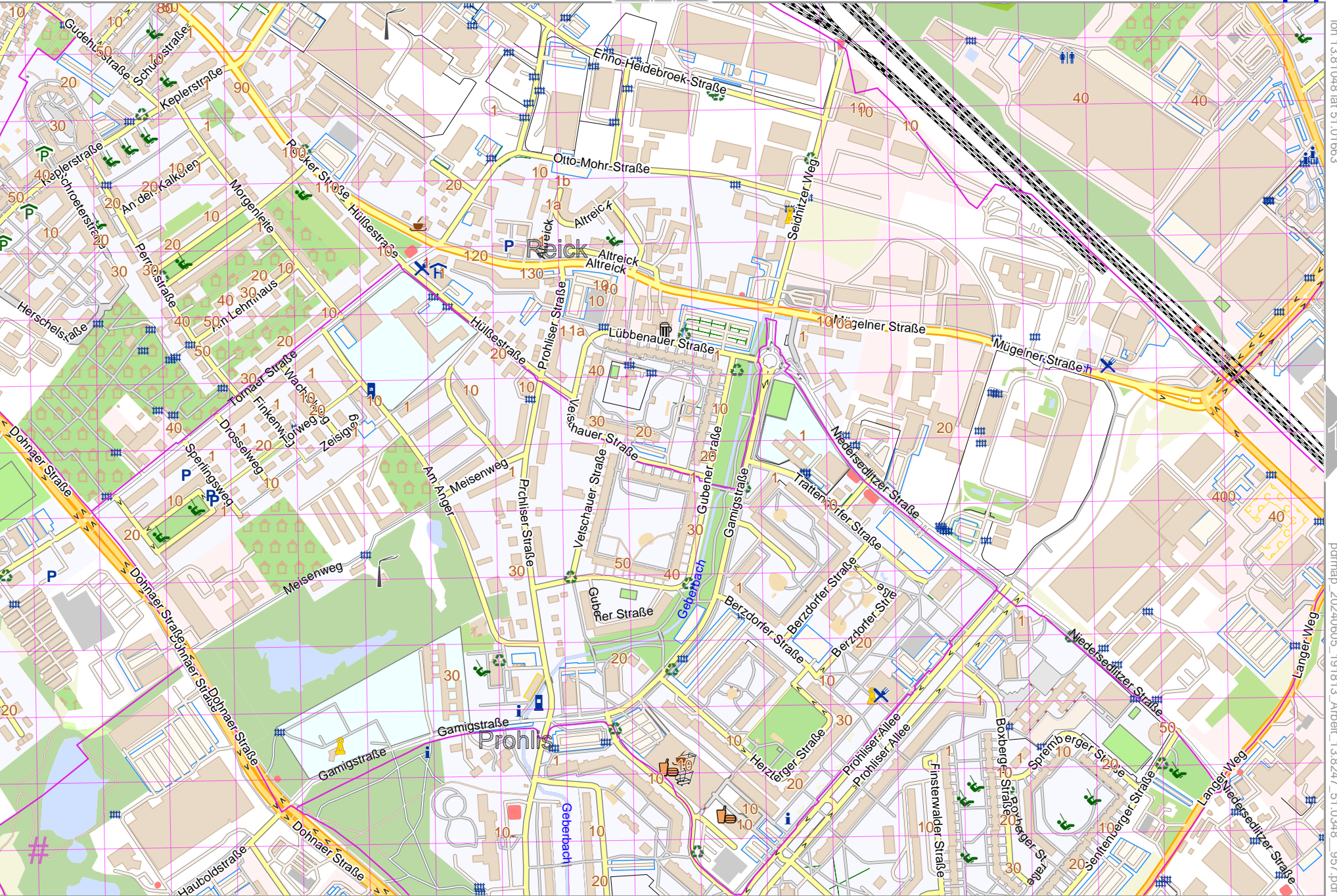
pdfmap_20240605_191813_Arbeit_13.8247_51.0348_957.pdf

UTM: 33 U easting 418.60 km northing 5652.40 km

UTM-Grid-width = 100m

Map data © OpenStreetMap contributors

lon 13.78193 lat 51.00450 [nom. scale = 1 / 7500]

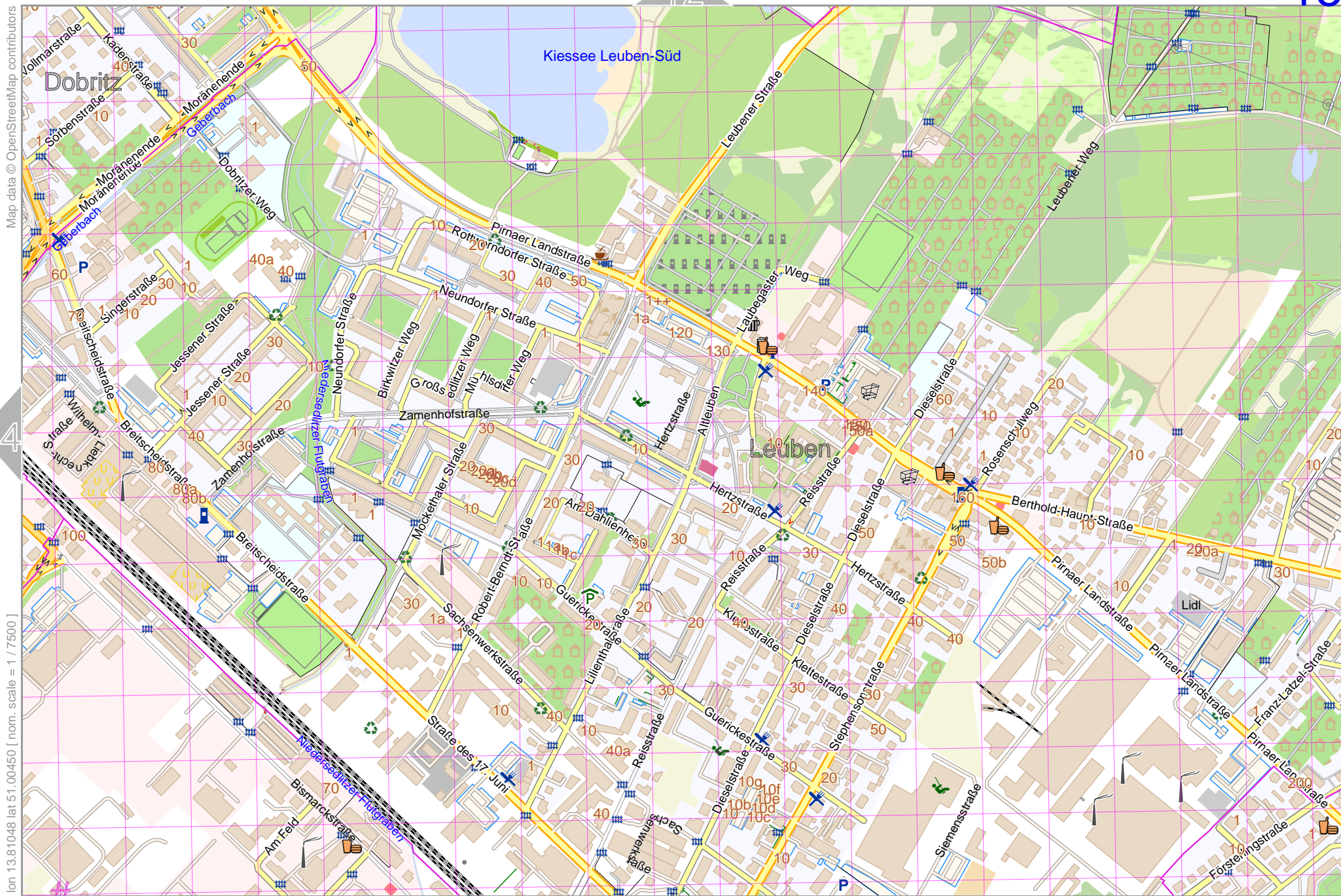


lon 13.81048 lat 51.01663

pdfmap_20240605_191813_Arbeit_13.8247_51.0348_957.pdf

UTM: 33 U easting 414.60 km northing 5651.10 km

UTM-Grid-width = 100m



Map data © OpenStreetMap contributors

lon 13.83903 lat 51.01663

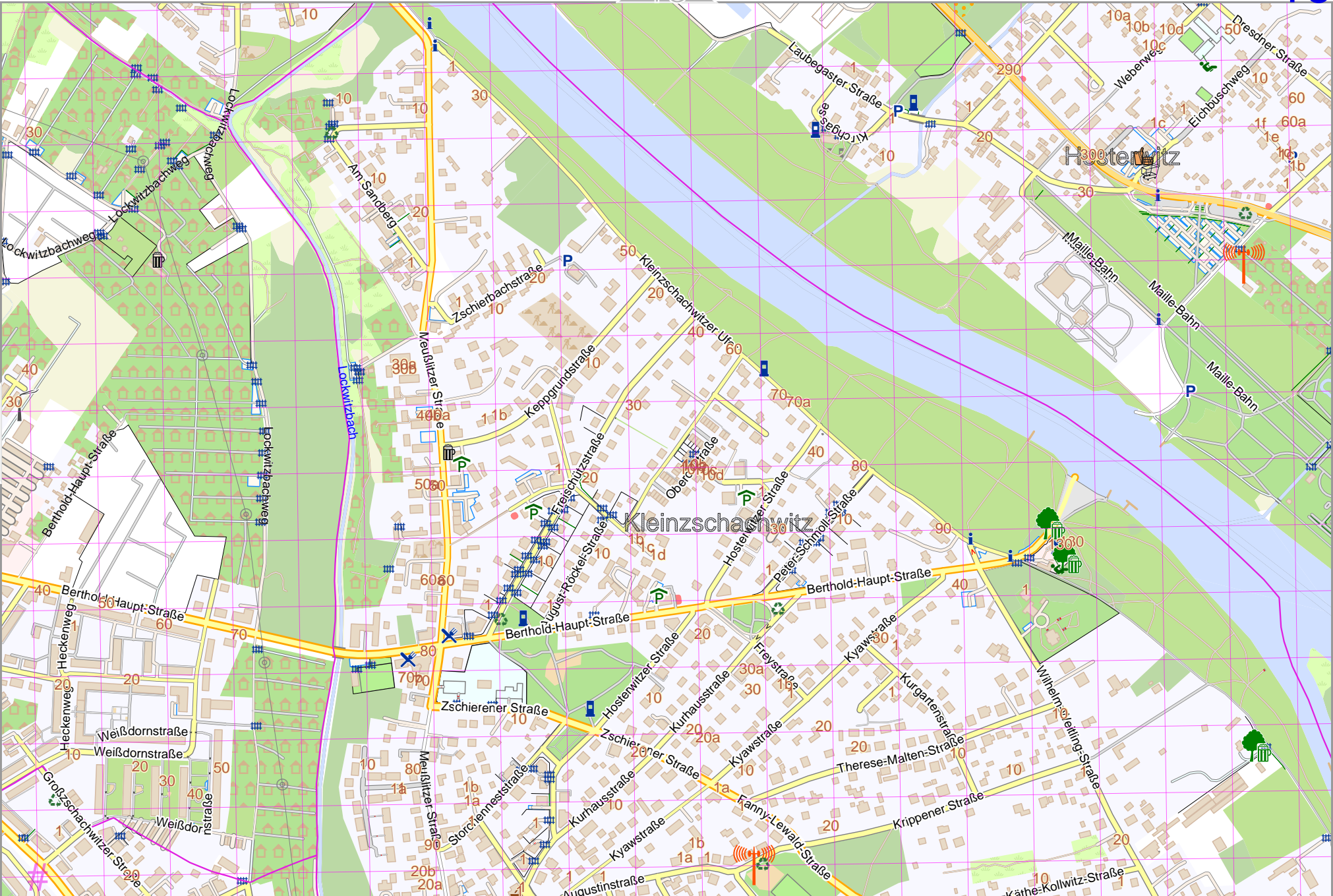
lon 13.81048 lat 51.00450 [nom. scale = 1 / 7500]

pdfmap_20240605_191813_Arbeit_13.8247_51.0348_957.pdf

UTM: 33 U easting 416.60 km northing 5651.00 km
UTM-Grid-width = 100m

Map data © OpenStreetMap contributors

lon 13.83903 lat 51.00450 [nom. scale = 1 / 7500]



UTM: 33 U easting 418.60 km northing 5651.00 km
 UTM-Grid-width = 100m

lon 13.86758 lat 51.01663
 pdfmap_20240605_191813_Arbeit_138247_51.0348_957.pdf