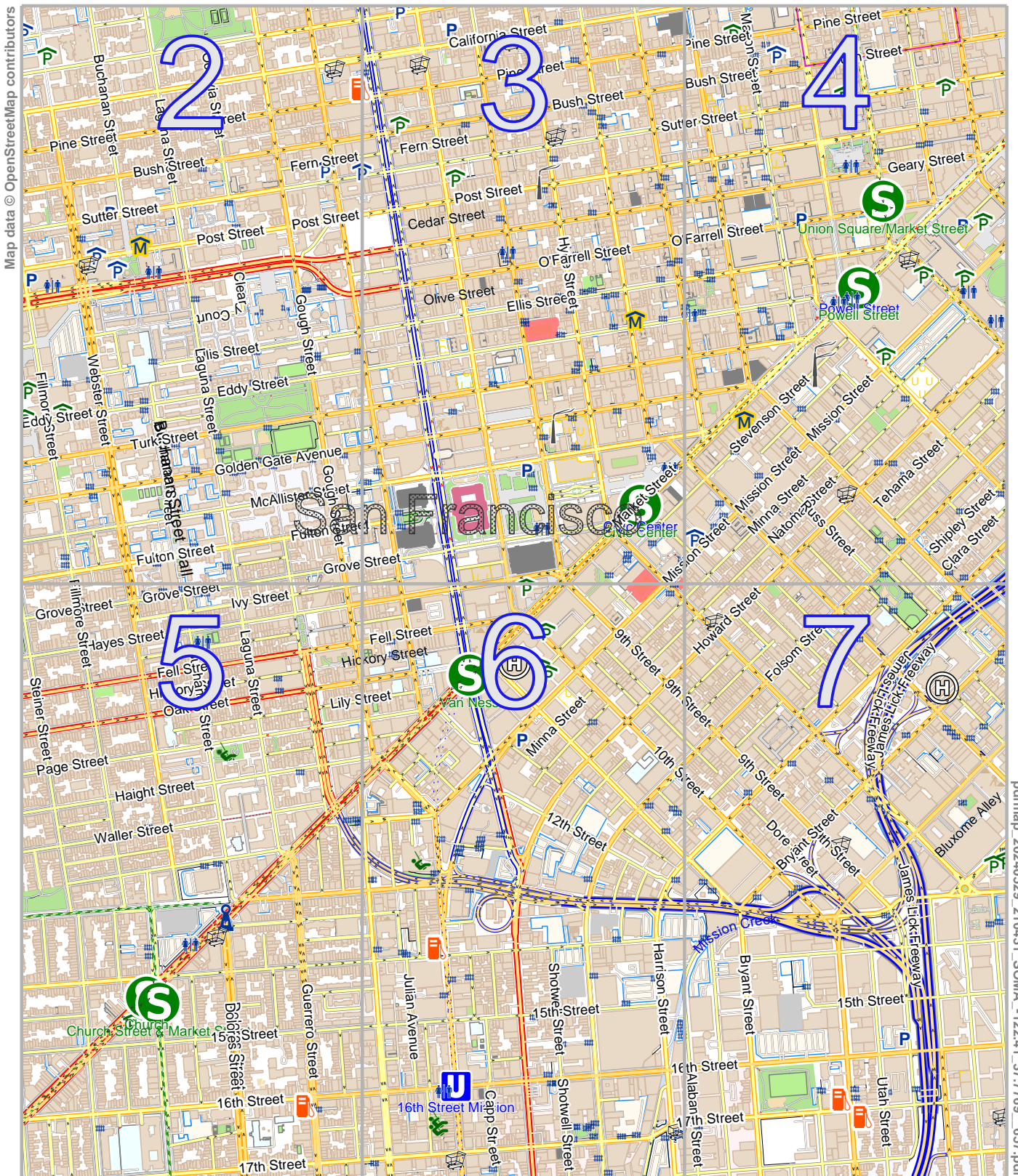


lon -122.40262 lat 37.79164



Map data © OpenStreetMap contributors

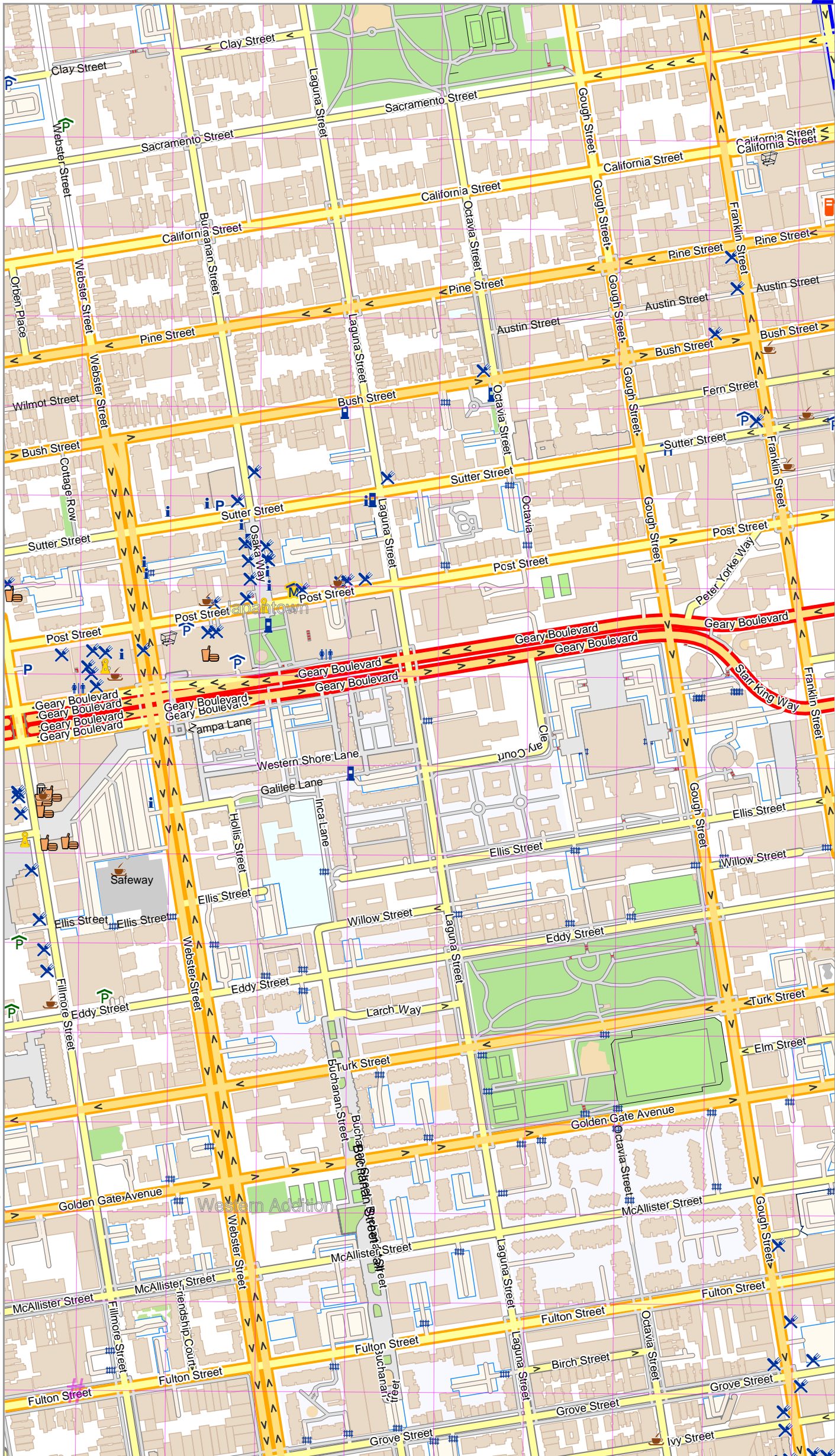
pdfmap 20240529 210431 SOMA -122.41 37.7769 657.pdf

lon -122.43313 lat 37.76275
[nom. scale = 1 / 15000]

SOMA

Map data © OpenStreetMap contributors

lon -122.42258 lat 37.79164



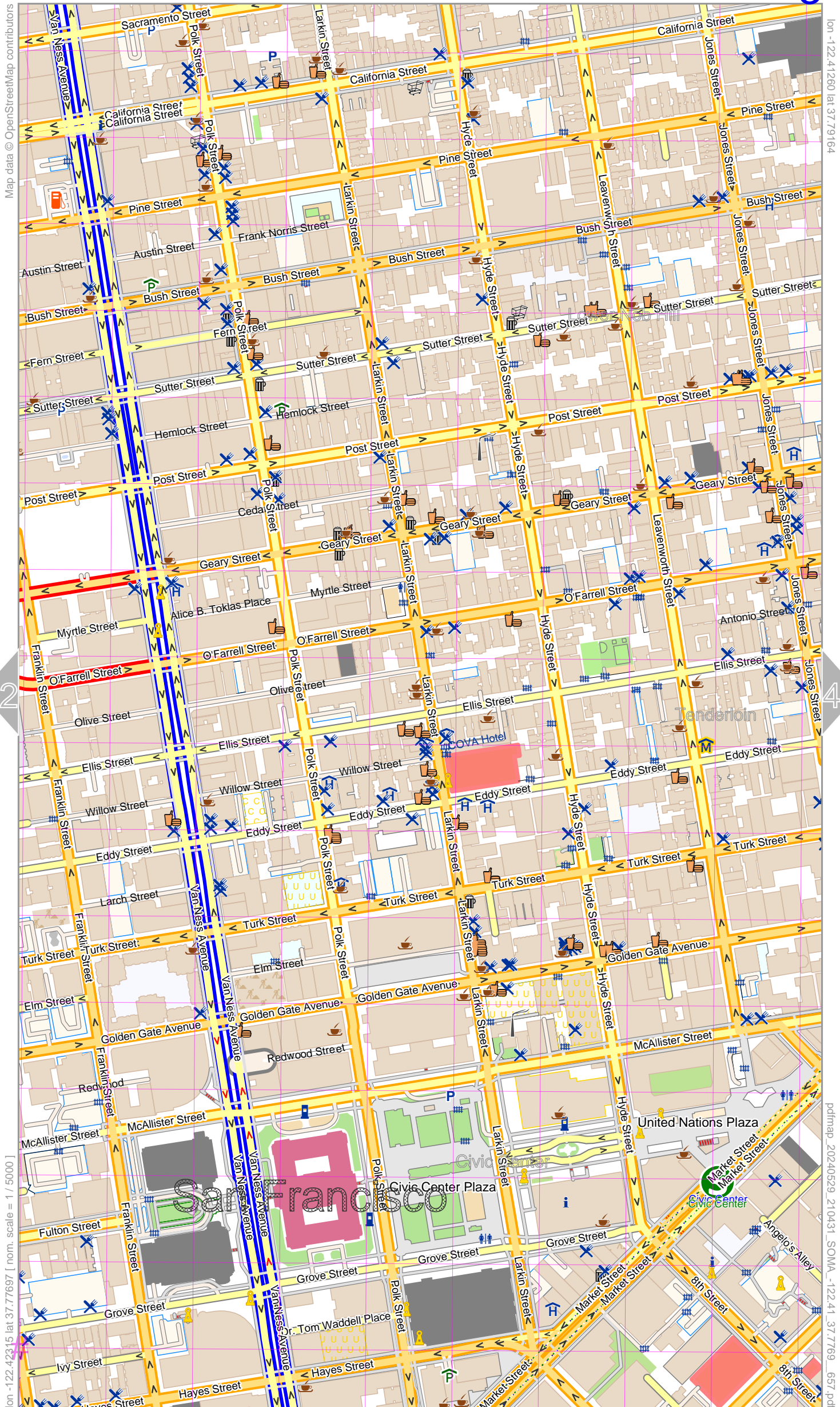
lon -122.43313 lat 37.77697 [nom. scale = 1 / 5000]

pdfmap_20240529_210431_SOMA_-122.41_37.7769_657.pdf

UTM: 10 S easting 550.00 km northing 4181.30 km

UTM-Grid-width = 100m

SOMA



Map data © OpenStreetMap contributors

lon -122.41260 lat 37.79164

lon -122.42315 lat 37.77697 [nom. scale = 1 / 5000]

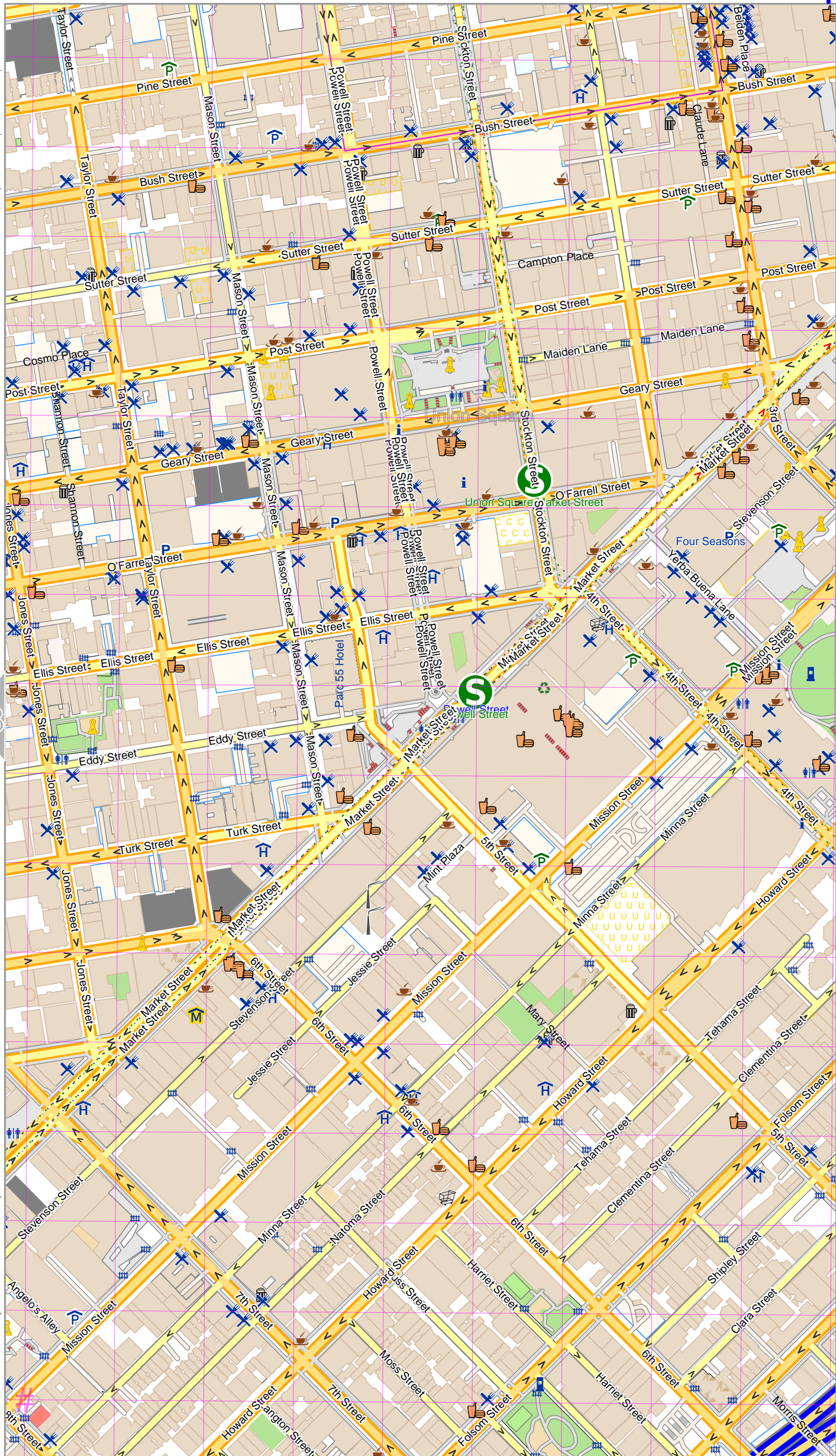
pdfmap_20240529_210431_SOMA_-122.41_37.7769_657.pdf

UTM: 10 S easting 550.80 km northing 4181.30 km
UTM-Grid-width = 100m

SOMA

Map data © OpenStreetMap contributors

lon -122.40262 lat 37.79164



lon -122.41317 lat 37.77697 [nom. scale = 1 / 5000]

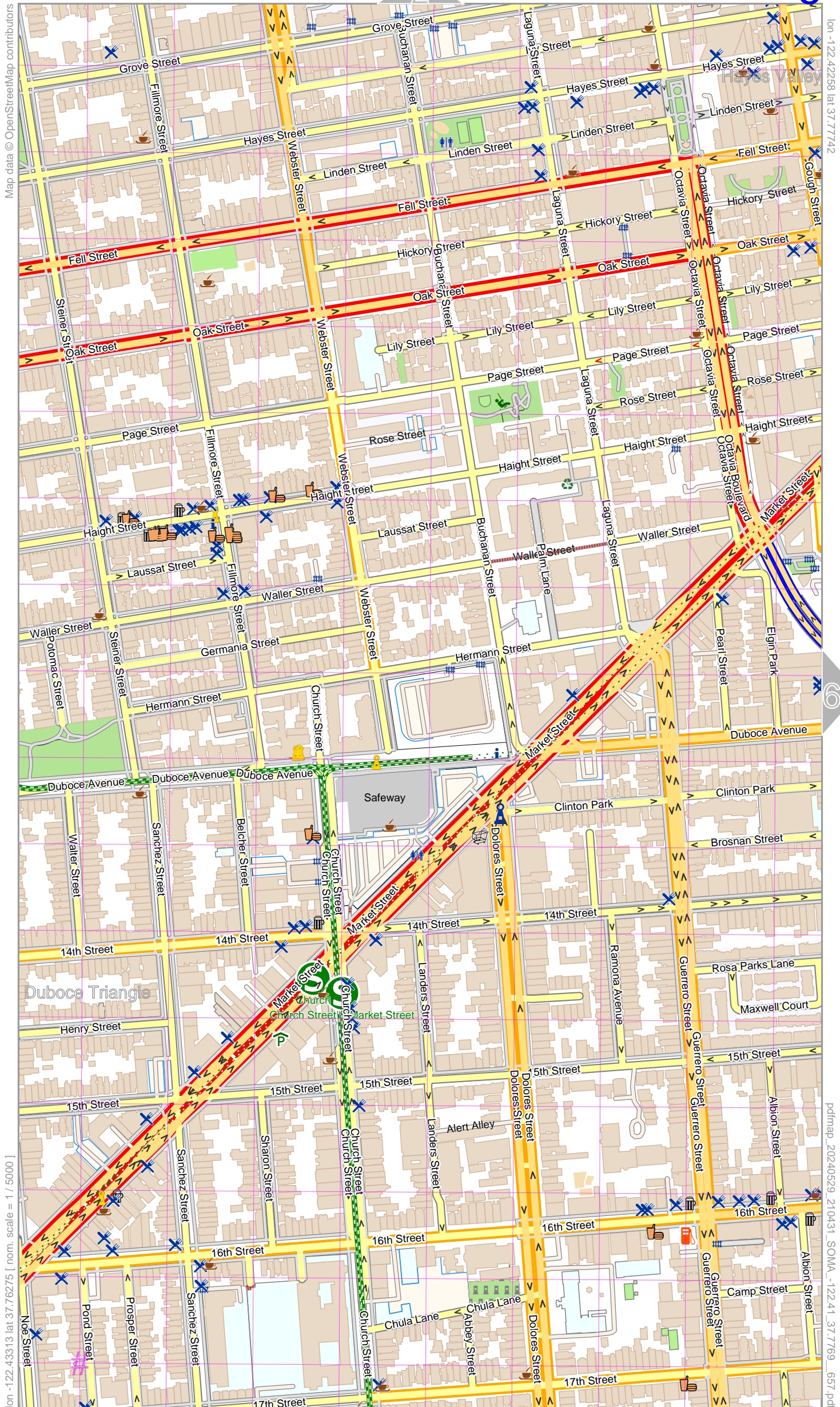
pdfmap_20240529_210431_SOMA_-122.41_37.7769_657.pdf

UTM: 10 S easting 551.70 km northing 4181.30 km
UTM-Grid-width = 100m

SOMA

2

5



Map data © OpenStreetMap contributors

lon -122.42258 lat 37.77742

[lon -122.43313 lat 37.76275] nom. scale = 1 / 5000

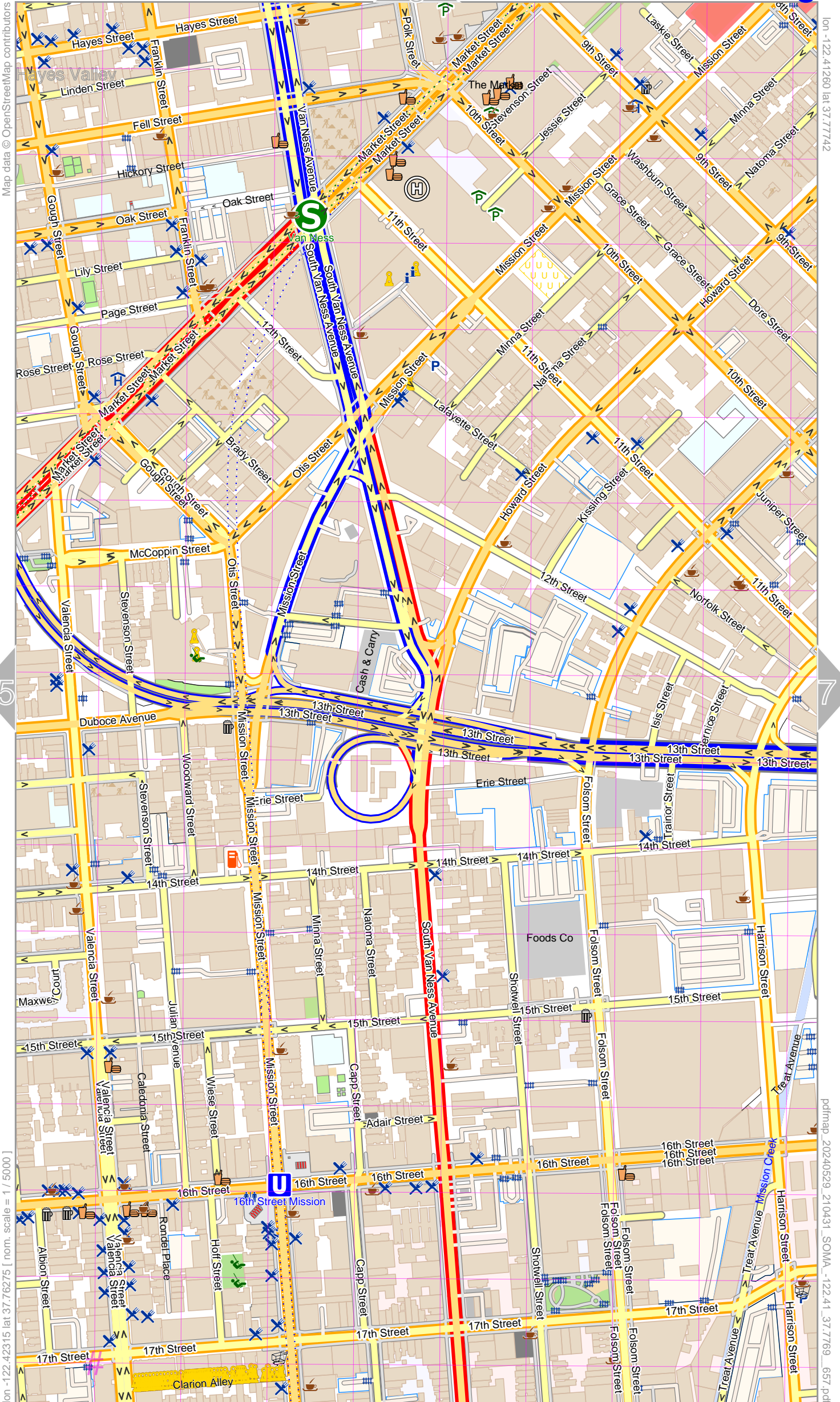
pdfmap_20240529_210431_SOMA_-122.41_37.7769_657.pdf

UTM: 10 S easting 550.00 km northing 4179.70 km

UTM-Grid-width = 100m

SOMA

6



Map data © OpenStreetMap contributors

lon -122.41260 lat 37.77742

5

7

lon -122.42315 lat 37.76275] nom. scale = 1 / 5000]

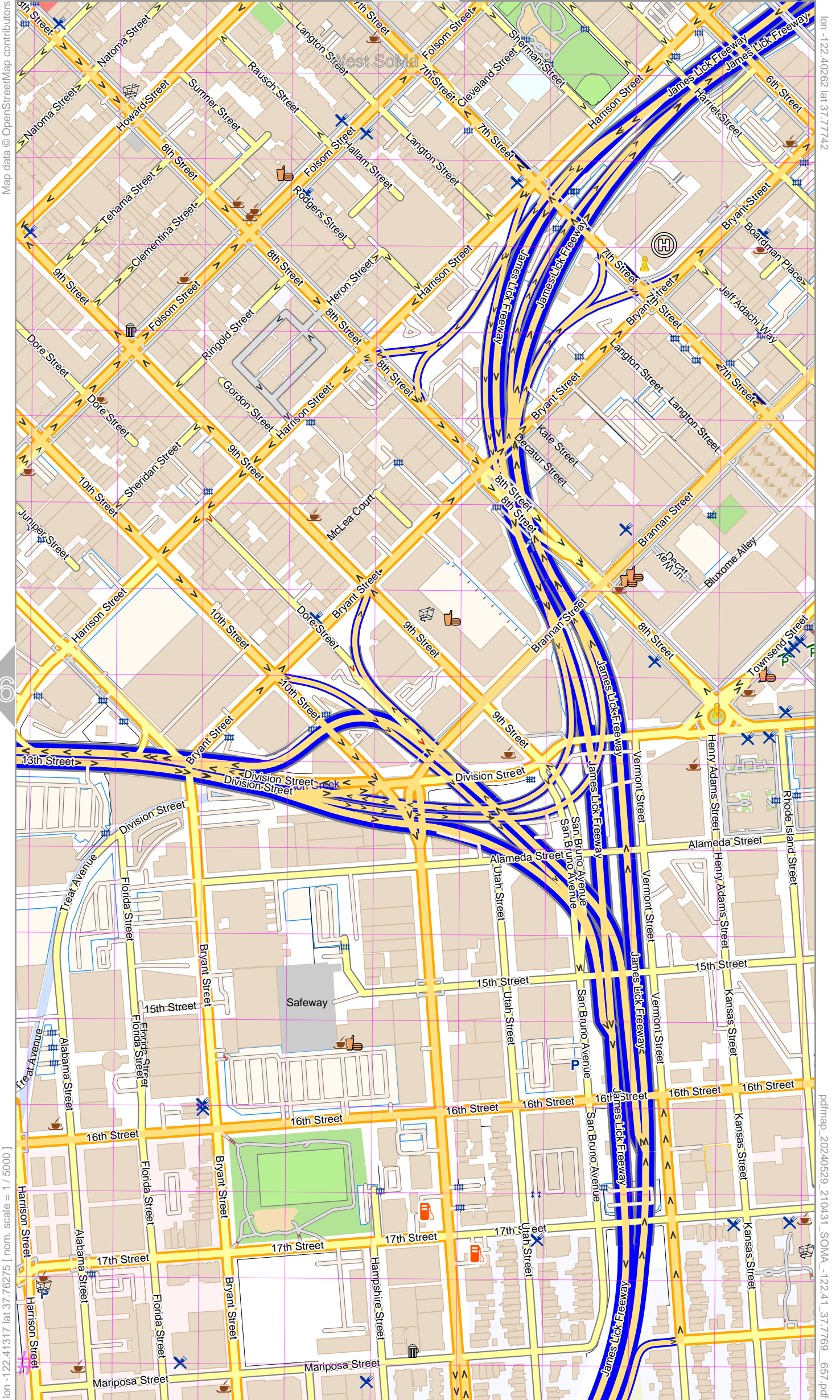
pdfmap_20240529_210431_SOMA_-122.41_37.7769_657.pdf

UTM: 10 S easting 550.90 km northing 4179.70 km
UTM-Grid-width = 100m

SOMA

4

7



Map data © OpenStreetMap contributors

lon -122.40262 lat 37.77742

lon -122.41317 lat 37.76275] nom. scale = 1 / 50000

pdfmap_20240529_210431_SOMA_-122.41_37.7769_657.pdf

UTM: 10 S easting 551.70 km northing 4179.70 km
UTM-Grid-width = 100m