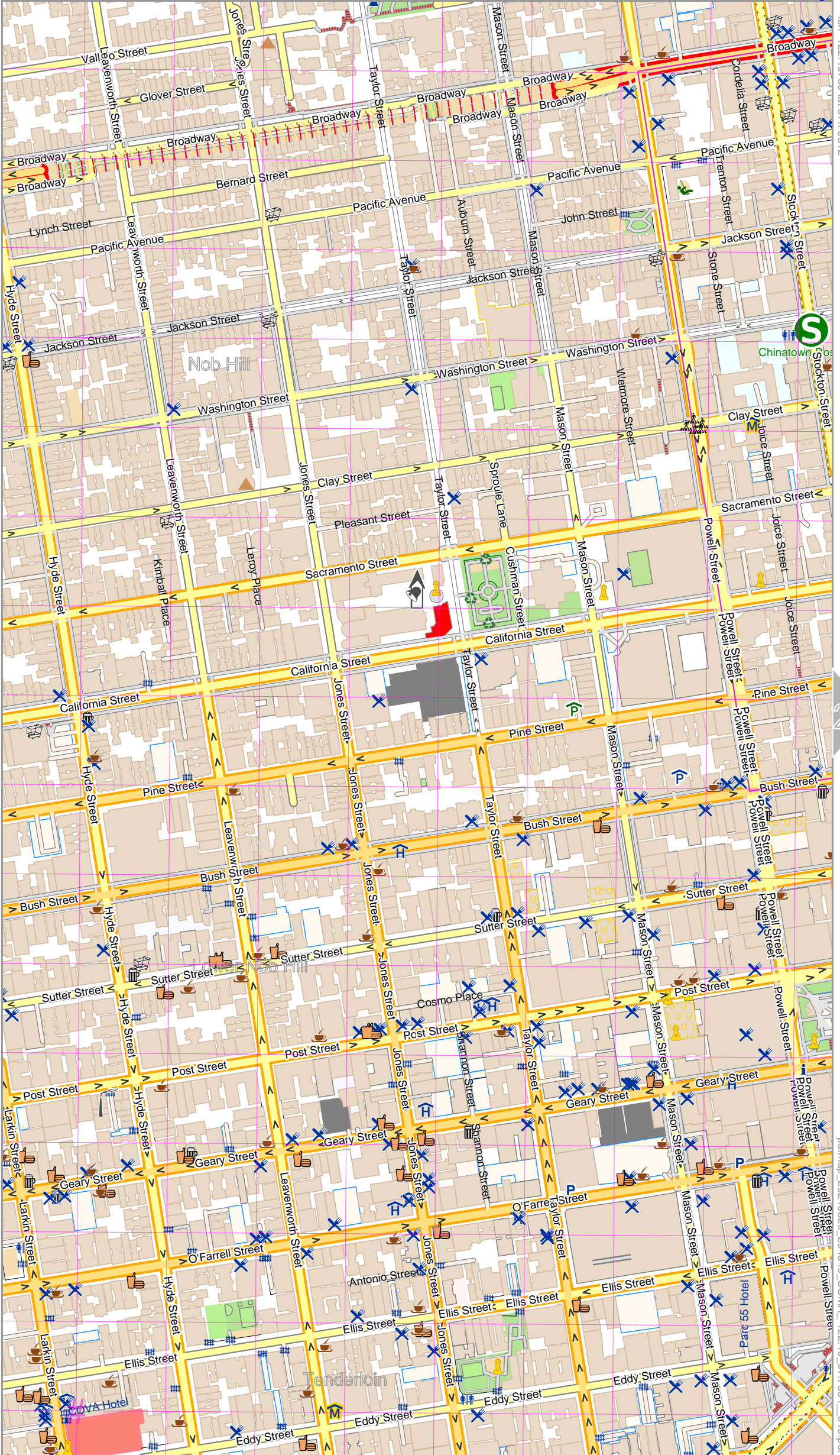


SOMA

Map data © OpenStreetMap contributors

lon -122.40780 lat 37.79812

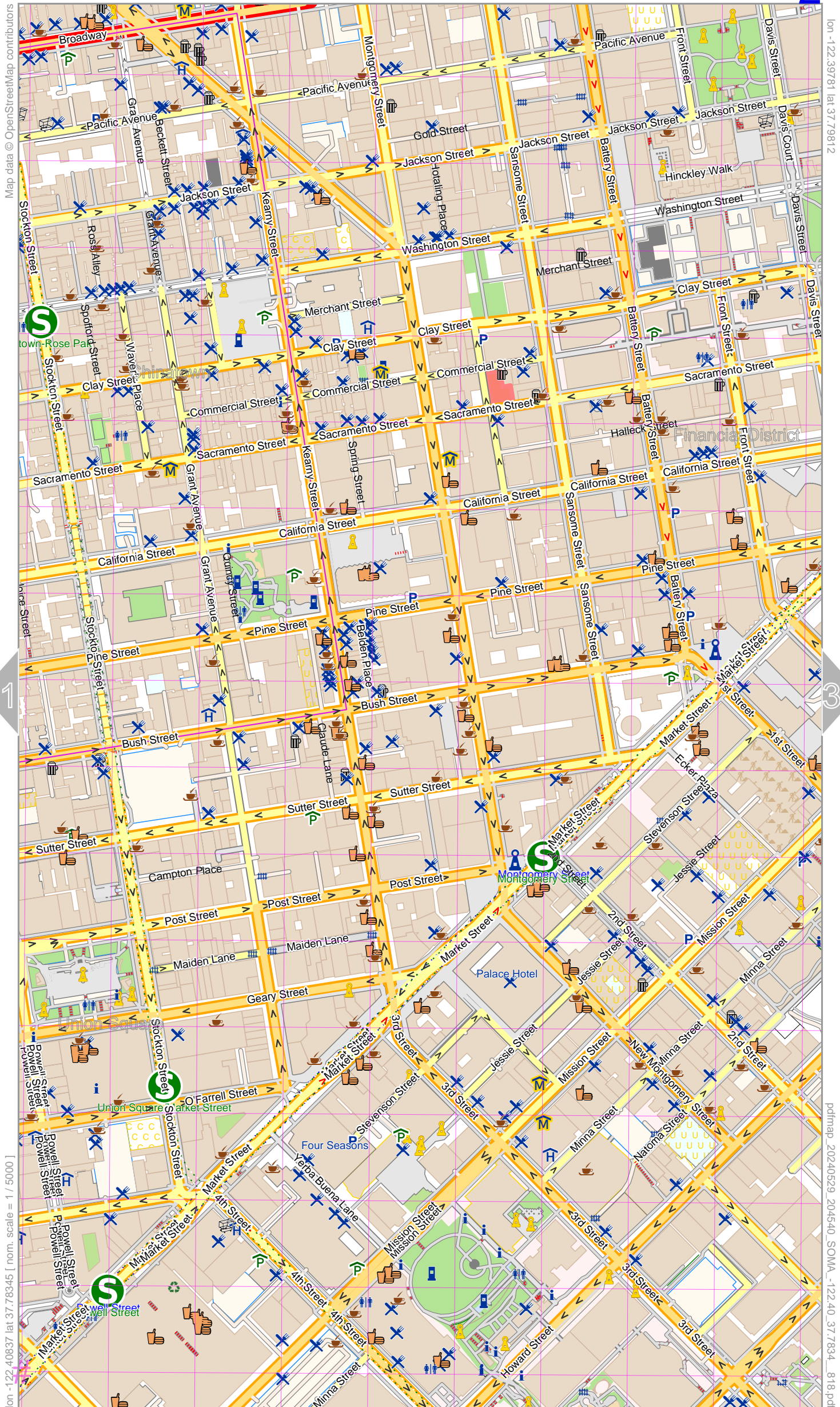


lon -122.41835 lat 37.78345 [nom. scale = 1 / 5000]

pdfmap_20240529_204540_SOMA_-122.40_37.7834_818.pdf

UTM: 10 S easting 551.30 km northing 4182.00 km
UTM-Grid-width = 100m

SOMA



Map data © OpenStreetMap contributors

lon -122.39781 lat 37.79812

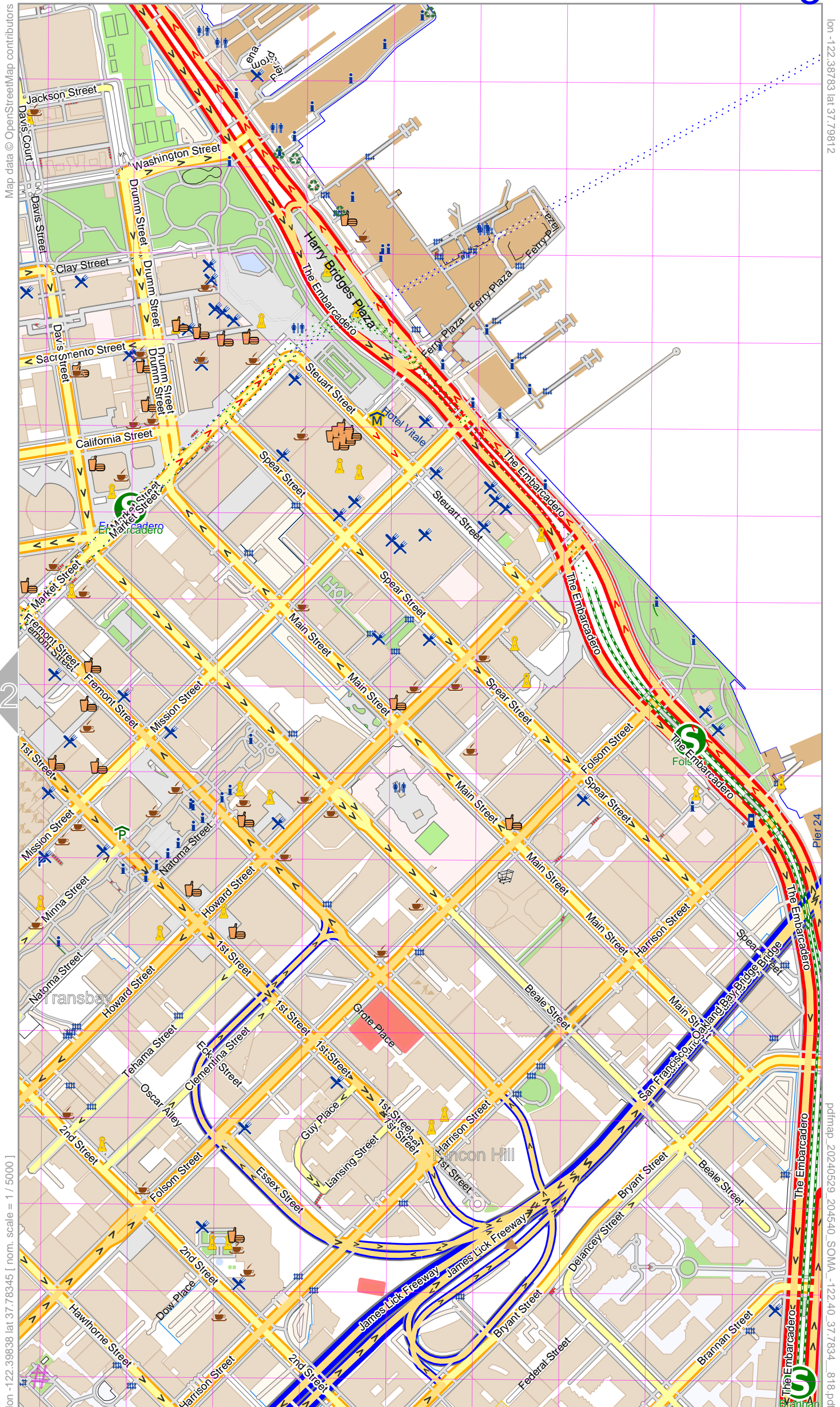
lon -122.40837 lat 37.78345 [nom. scale = 1 / 5000]

pdfmap_20240529_204540_SOMA_-122.40_37.7834_818.pdf

UTM: 10 S easting 552.10 km northing 4182.00 km

UTM-Grid-width = 100m

SOMA



Map data © OpenStreetMap contributors

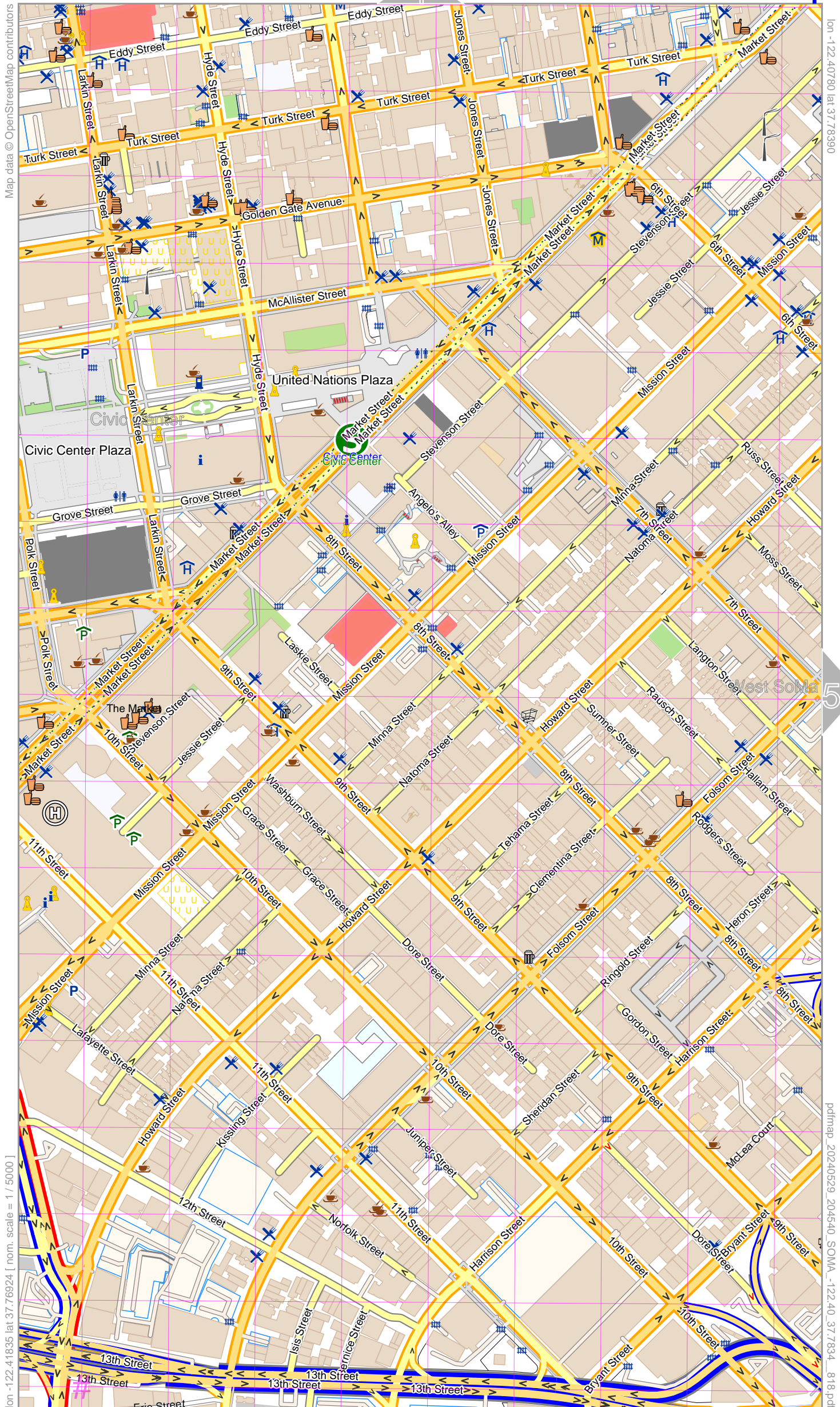
lon -122.38783 lat 37.79812

lon -122.39838 lat 37.78345 [nom. scale = 1 / 5000]

pdfmap_20240529_204540_SOMA_-122.40_37.7834_818.pdf

UTM: 10 S easting 553.00 km northing 4182.00 km
UTM-Grid-width = 100m

SOMA



Map data © OpenStreetMap contributors

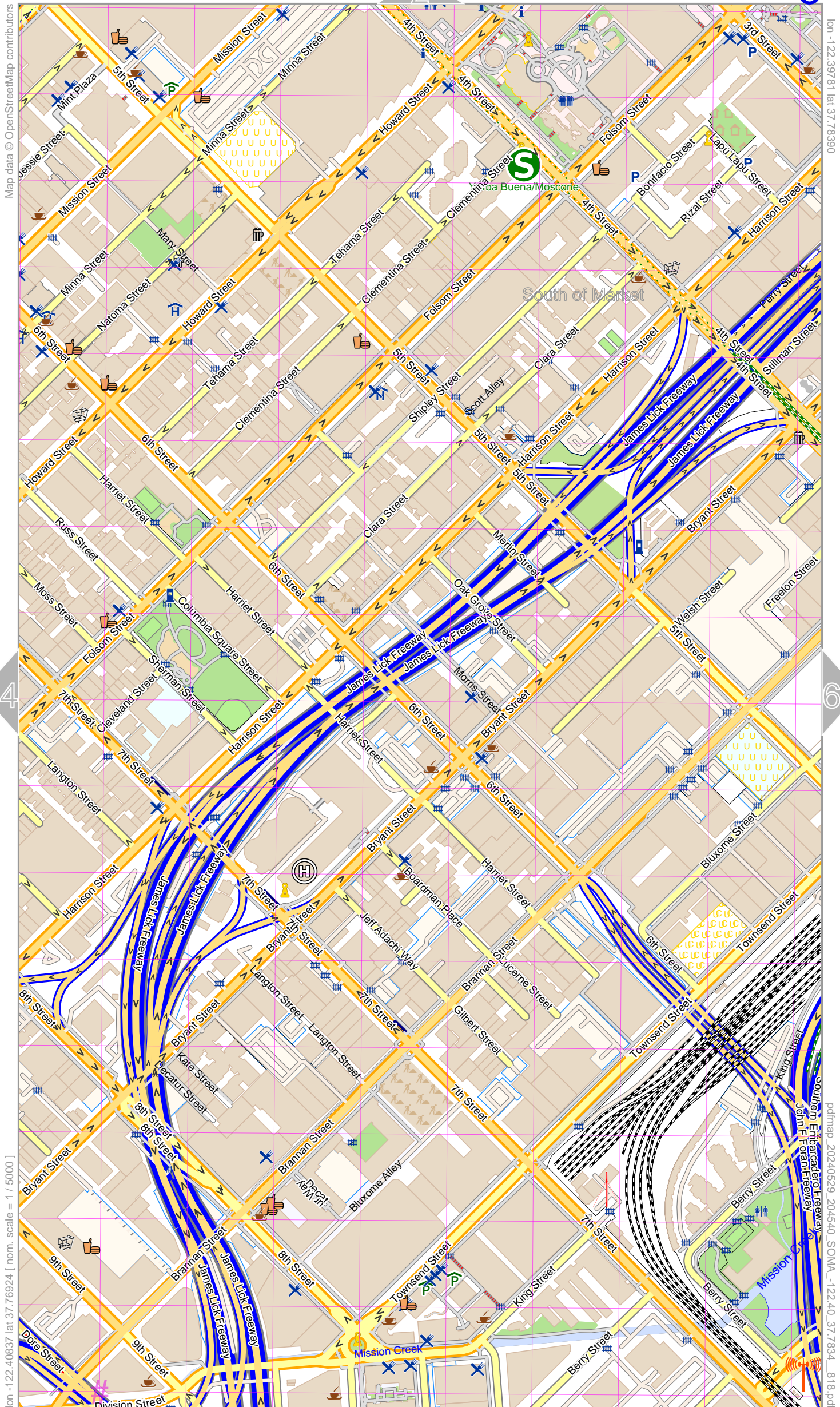
lon -122.40780 lat 37.78390

lon -122.41835 lat 37.76924 [nom. scale = 1 / 5000]

pdfmap_20240529_204540_SOMA_-122.40_37.7834_818.pdf

UTM: 10 S easting 551.30 km northing 4180.40 km
UTM-Grid-width = 100m

SOMA



Map data © OpenStreetMap contributors

lon -122.39781 lat 37.78990

lon -122.40837 lat 37.76924 [nom. scale = 1 / 5000]

pdfmap_20240529_204540_SOMA_-122.40_37.7834_818.pdf

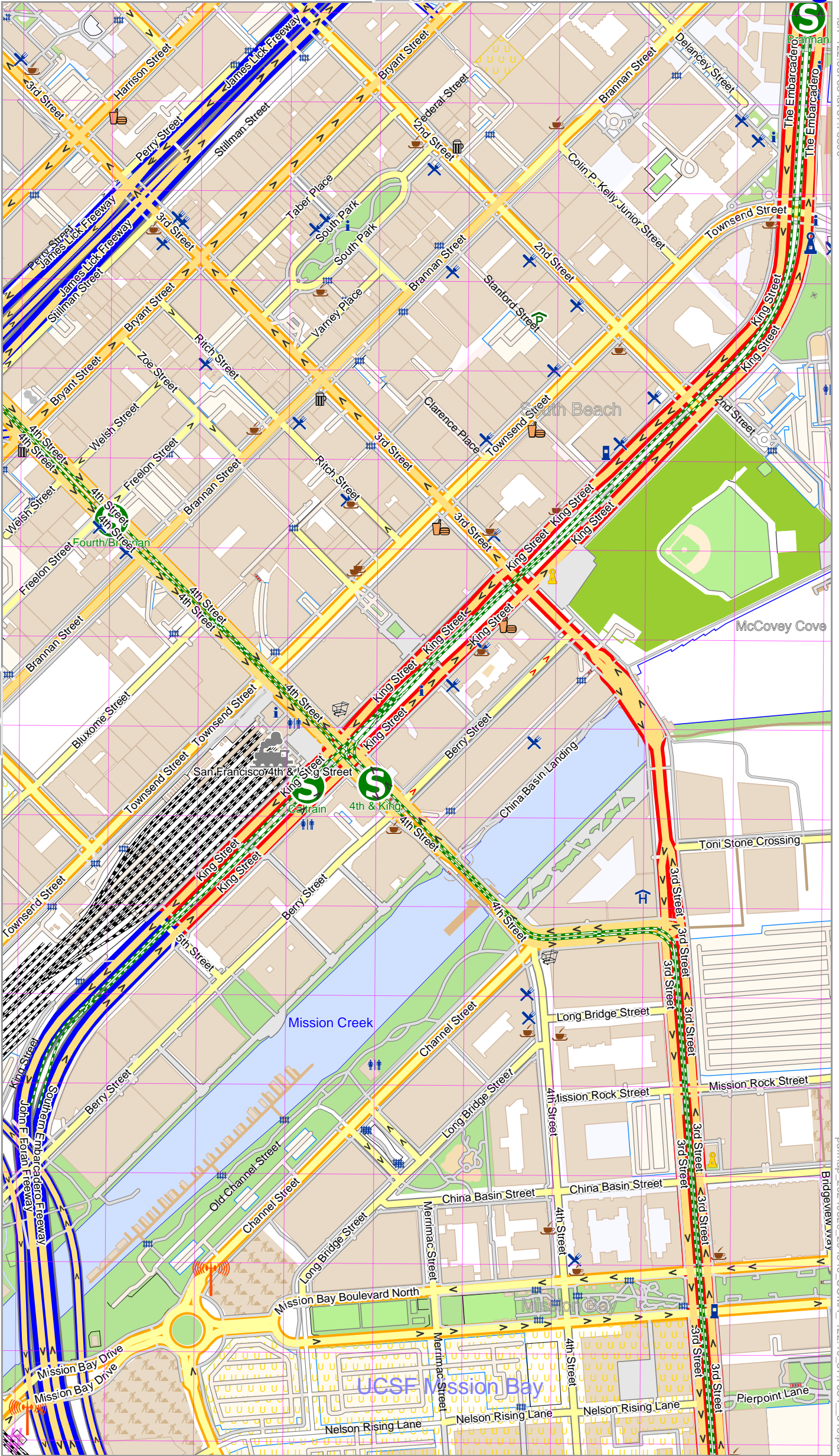
UTM: 10 S easting 552.20 km northing 4180.40 km

UTM-Grid-width = 100m

SOMA

Map data © OpenStreetMap contributors

lon -122.38783 lat 37.78390



5

6

lon -122.39838 lat 37.76924 [nom. scale = 1 / 5000]

pdfmap_20240529_204540_SOMA_-122.40_37.7834_818.pdf

UTM: 10 S easting 553.00 km northing 4180.40 km
UTM-Grid-width = 100m