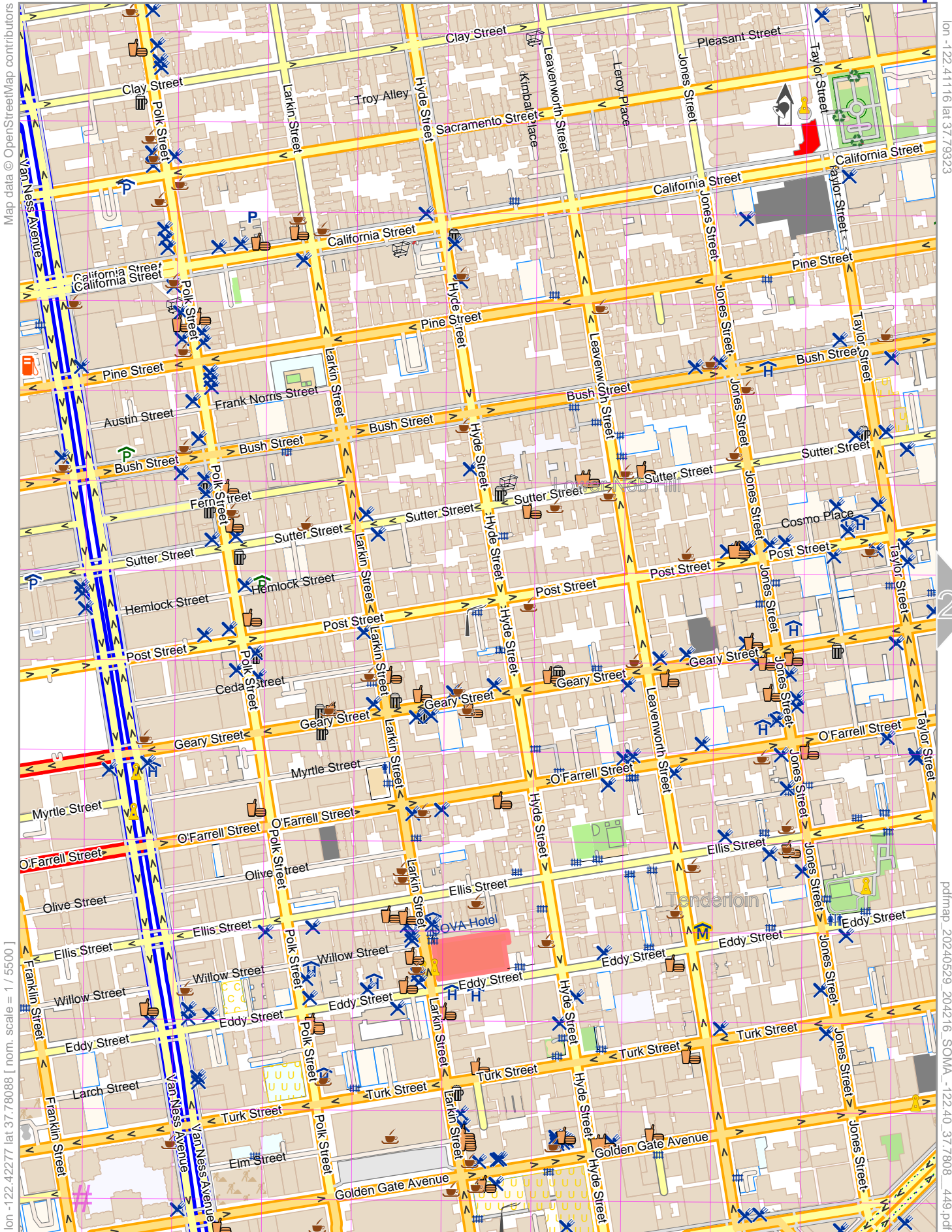


SOMA

1



Map data © OpenStreetMap contributors

lon -122.41116 lat 37.79323

2

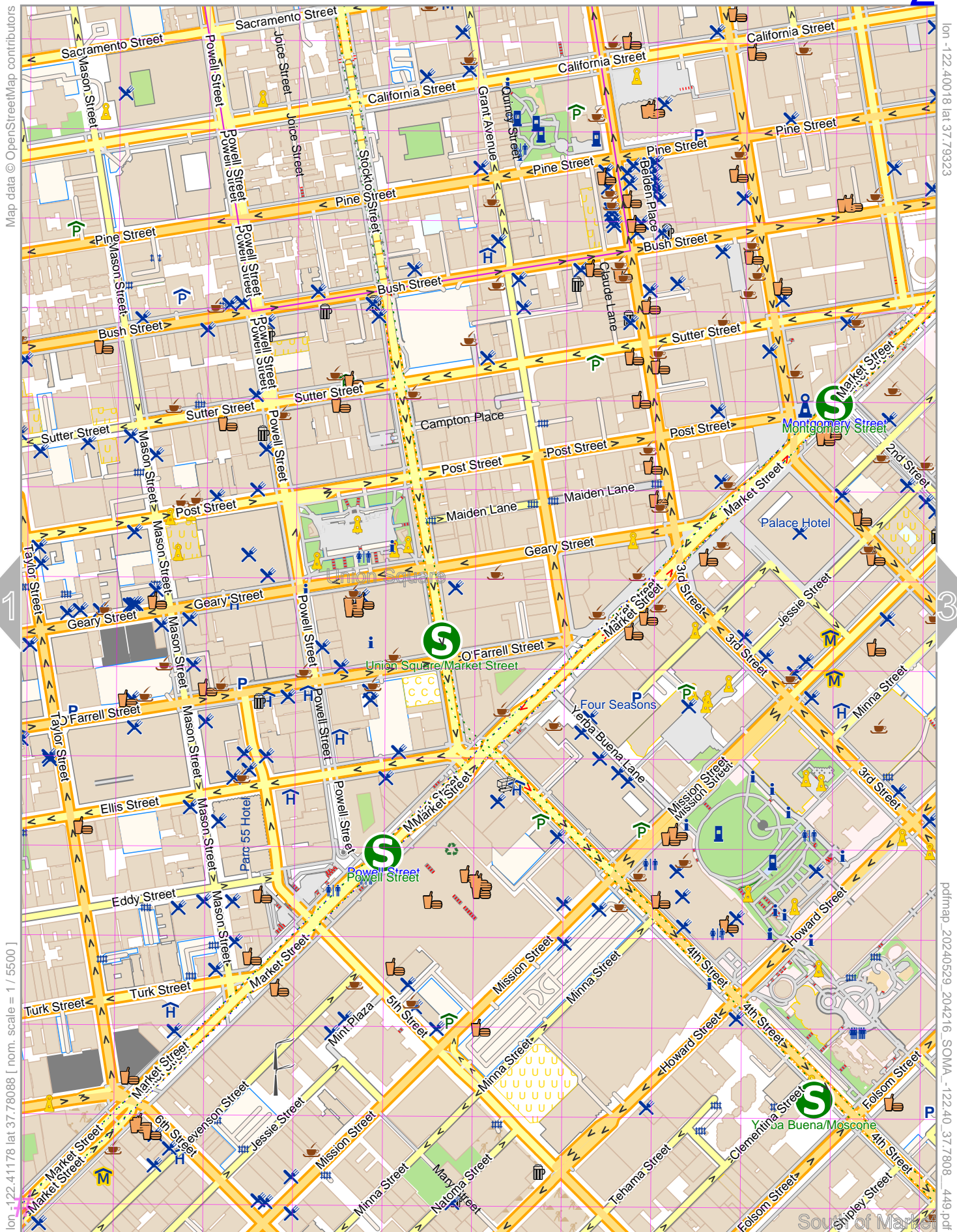
pdfmap_20240529_204216_SOMA_-122.40_37.7808_449.pdf

lon -122.42277 lat 37.78088 [nom. scale = 1 / 5500]

UTM: 10 S easting 550.90 km northing 4181.70 km
UTM-Grid-width = 100m

4

SOMA



Map data © OpenStreetMap contributors

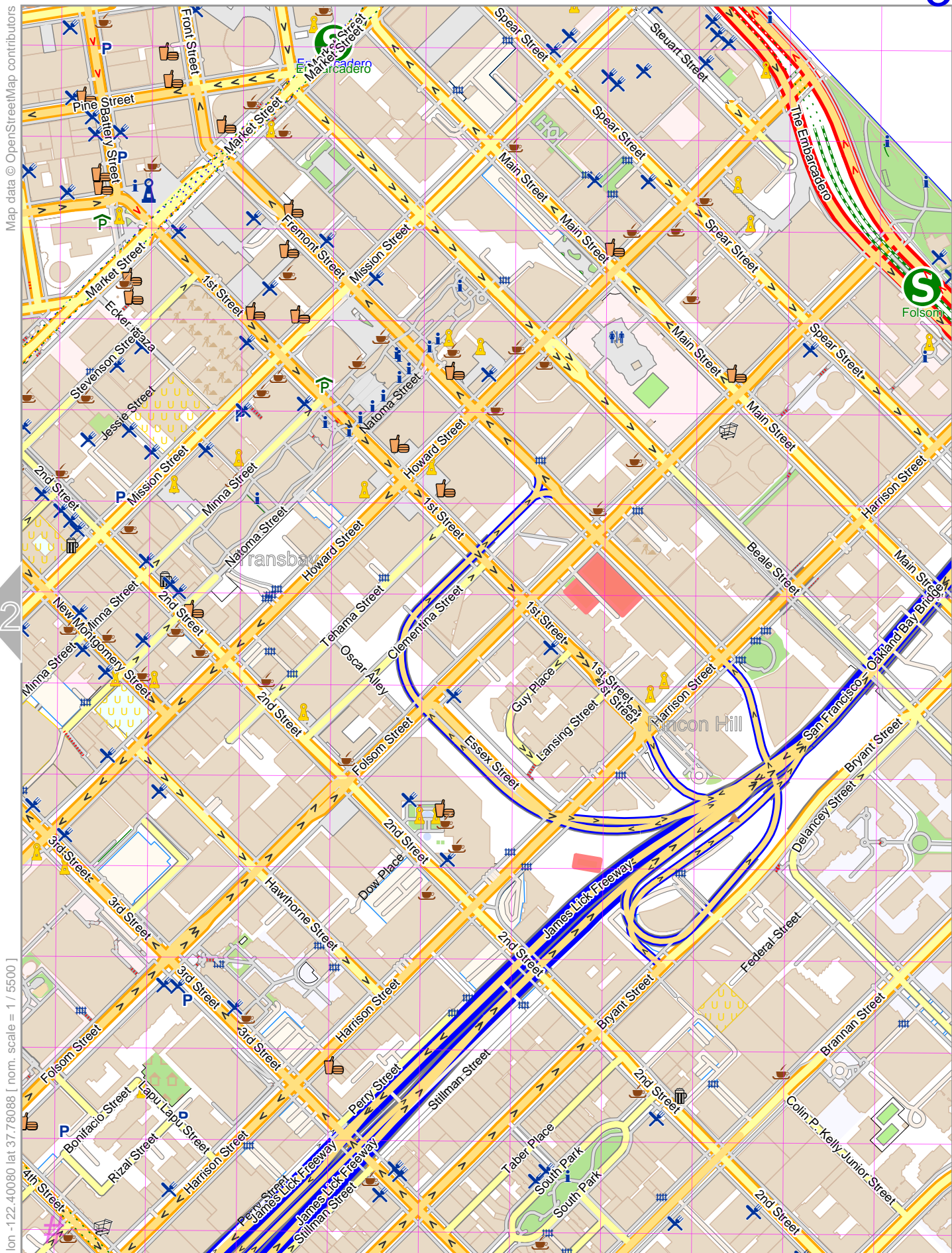
lon -122.40018 lat 37.79323

lon -122.41178 lat 37.78088 [nom. scale = 1 / 5500]

pdfmap_20240529_204216_SOMA_-122.40_37.7808_449.pdf

UTM: 10 S easting 551.80 km northing 4181.70 km
UTM-Grid-width = 100m

SOMA



Map data © OpenStreetMap contributors

lon -122.38920 lat 37.79323

2

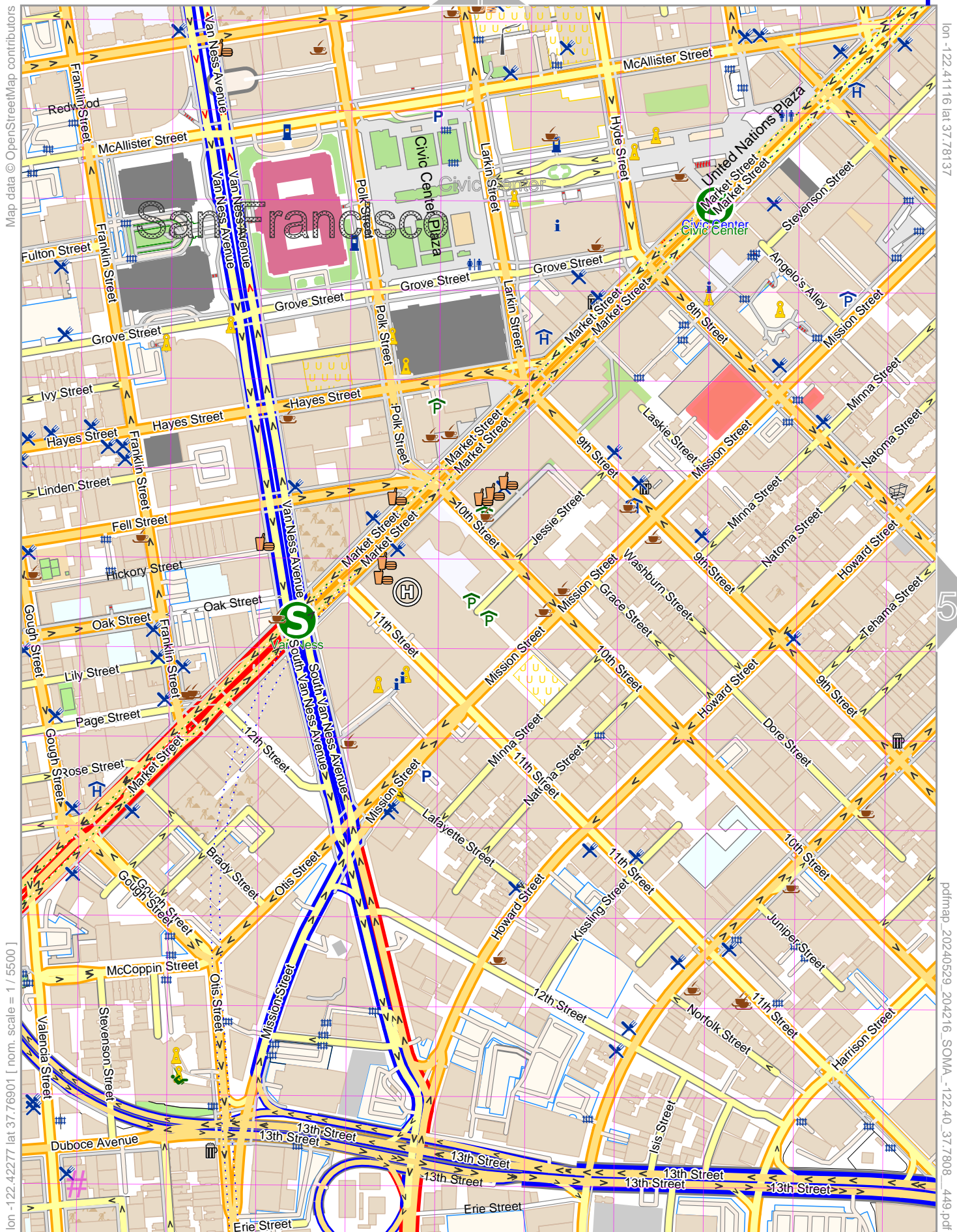
lon -122.40080 lat 37.78088 [nom. scale = 1 / 5500]

pdfmap_20240529_204216_SOMA_-122.40_37.7808_449.pdf

UTM: 10 S easting 552.80 km northing 4181.70 km
UTM-Grid-width = 100m

6

SOMA



Map data © OpenStreetMap contributors

lon -122.41116 lat 37.78137

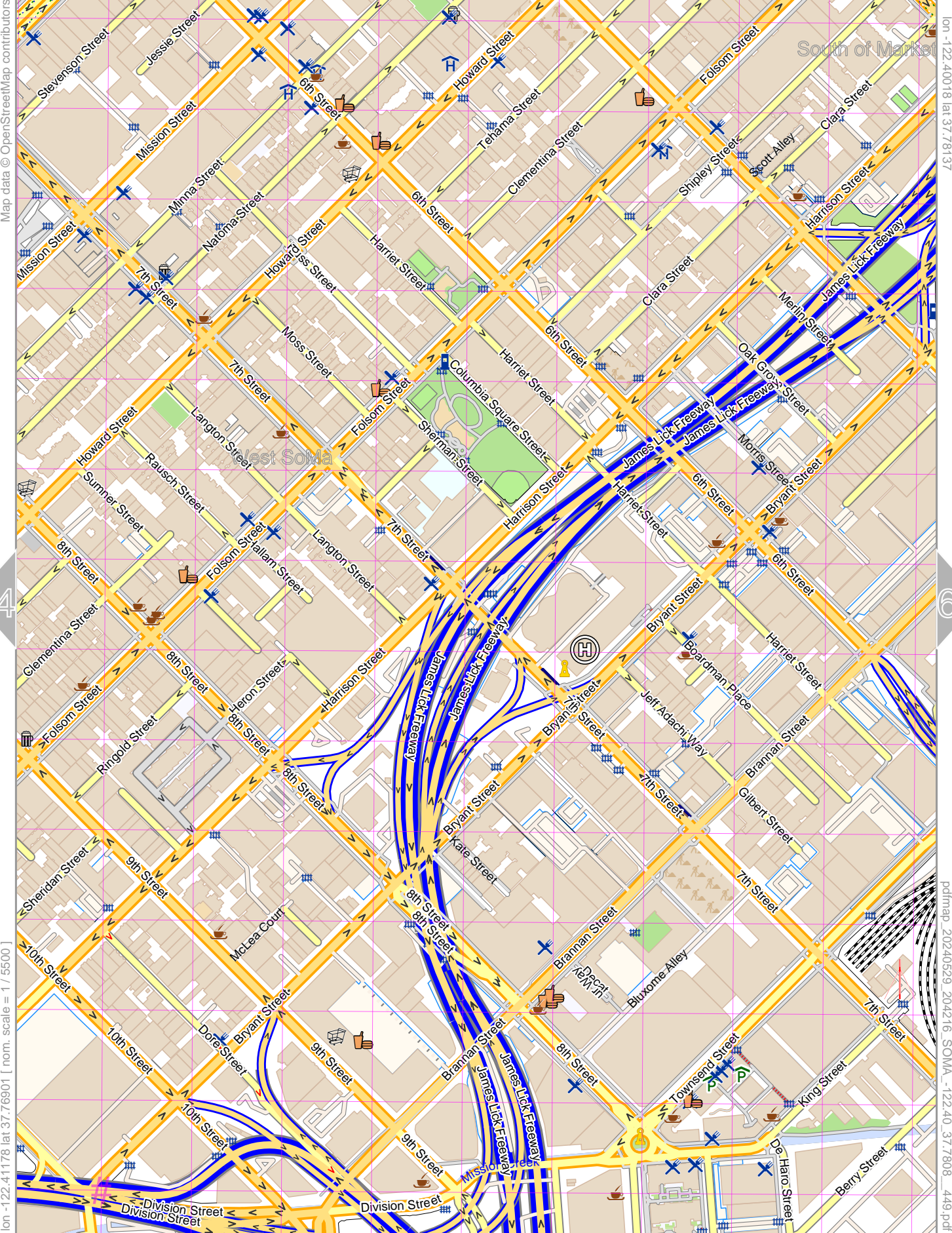
pdfmap_20240529_204216_SOMA_-122.40_37.7808_449.pdf

lon -122.42277 lat 37.76901 [nom. scale = 1 / 5500]

UTM: 10 S easting 550.90 km northing 4180.40 km
UTM-Grid-width = 100m

SOMA

5



Map data © OpenStreetMap contributors

lon -122.40018 lat 37.78137

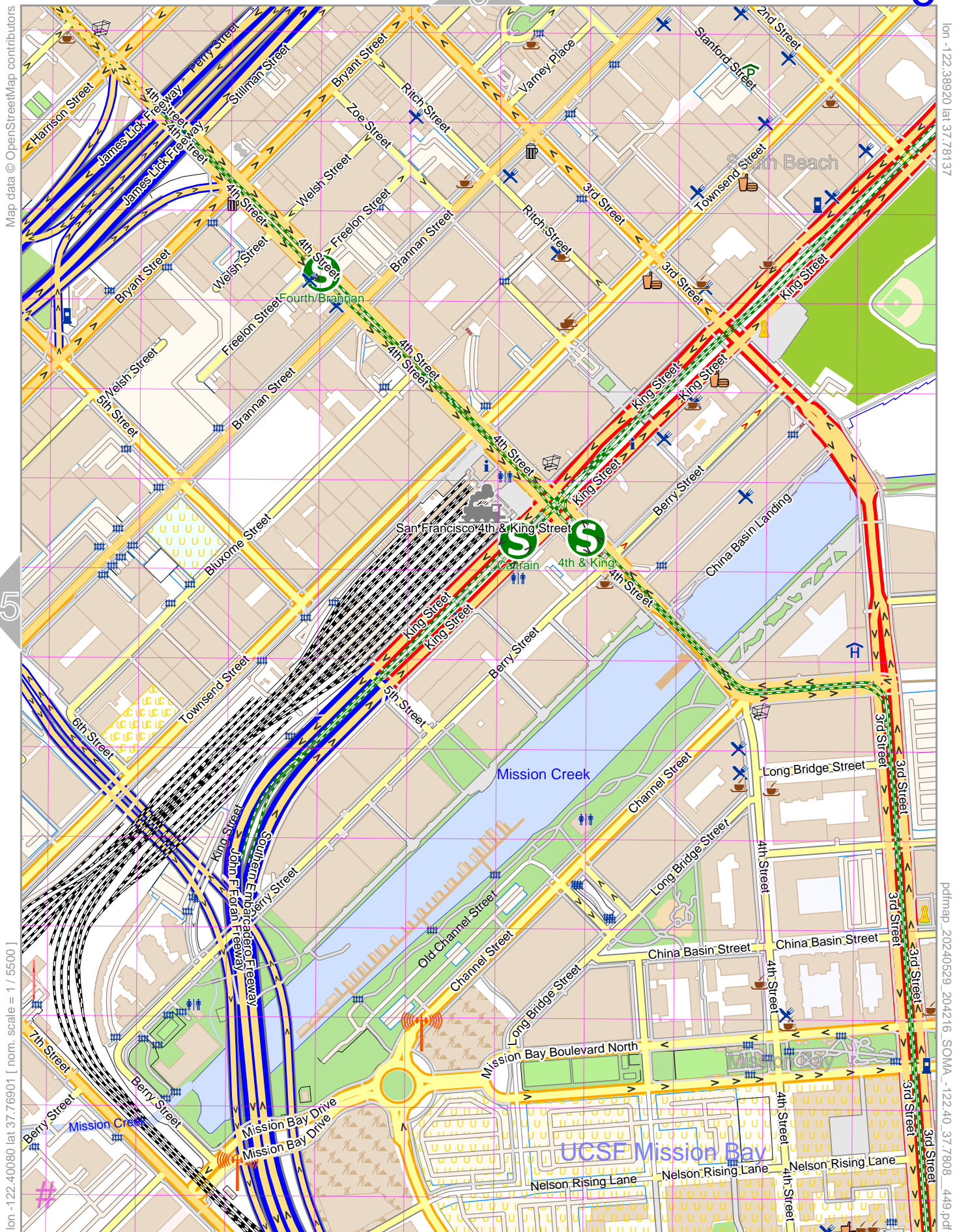
4

6

lon -122.41178 lat 37.76901 [nom. scale = 1 / 5500]

pdfmap_20240529_204216_SOMA_-122.40_37.7808_449.pdf

UTM: 10 S easting 551.90 km northing 4180.40 km
UTM-Grid-width = 100m



Map data © OpenStreetMap contributors

lon -122.38920 lat 37.78137

lon -122.40080 lat 37.76901 [nom. scale = 1 / 5500]

pdfmap_20240529_204216_SOMA_-122.40_37.7808_449.pdf

UTM: 10 S easting 552.80 km northing 4180.40 km
UTM-Grid-width = 100m