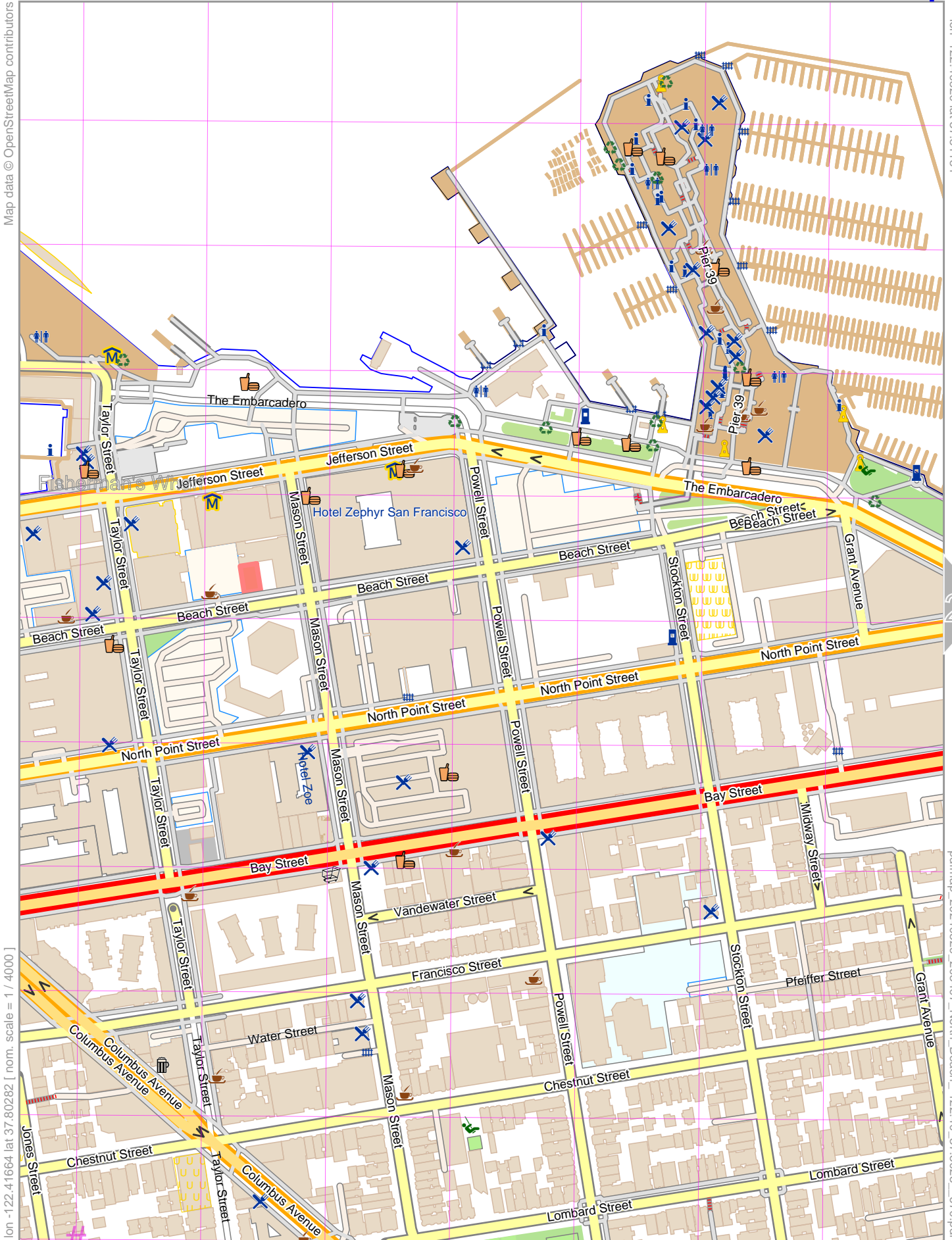


# North Beach

1

Map data © OpenStreetMap contributors

lon -122.40820 lat 37.81181



2

lon -122.41664 lat 37.80282 [ nom. scale = 1 / 4000 ]

pdfmap\_20240529\_203407\_North\_Beach\_-122.40\_37.8028\_670.pdf

# UTM: 10 S easting 551.40 km northing 4184.10 km  
UTM-Grid-width = 100m

3

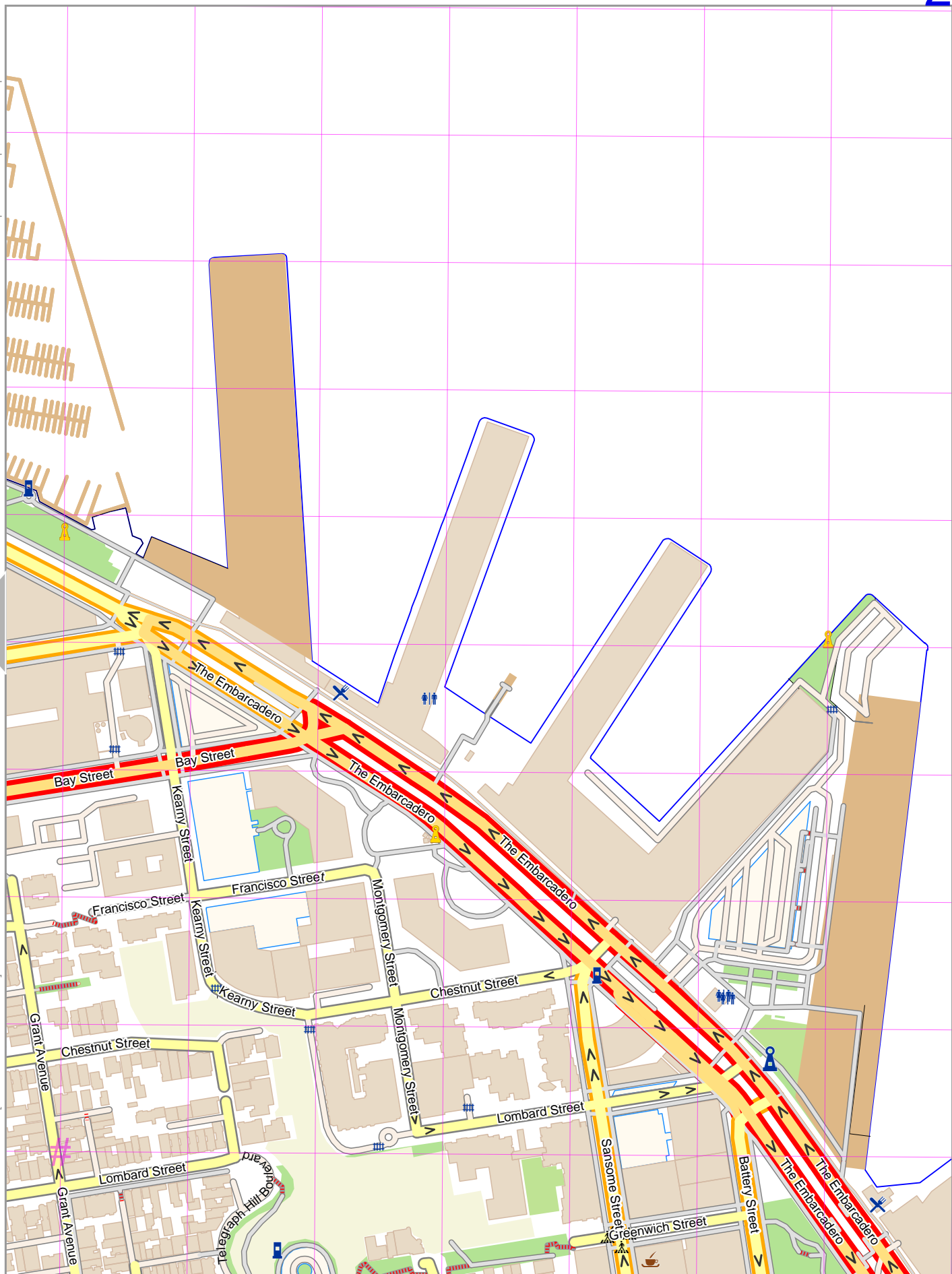
# North Beach

Map data © OpenStreetMap contributors

lon -122.40021 lat 37.81181

1

[lon -122.40865 lat 37.80282 | nom. scale = 1 / 4000 ]

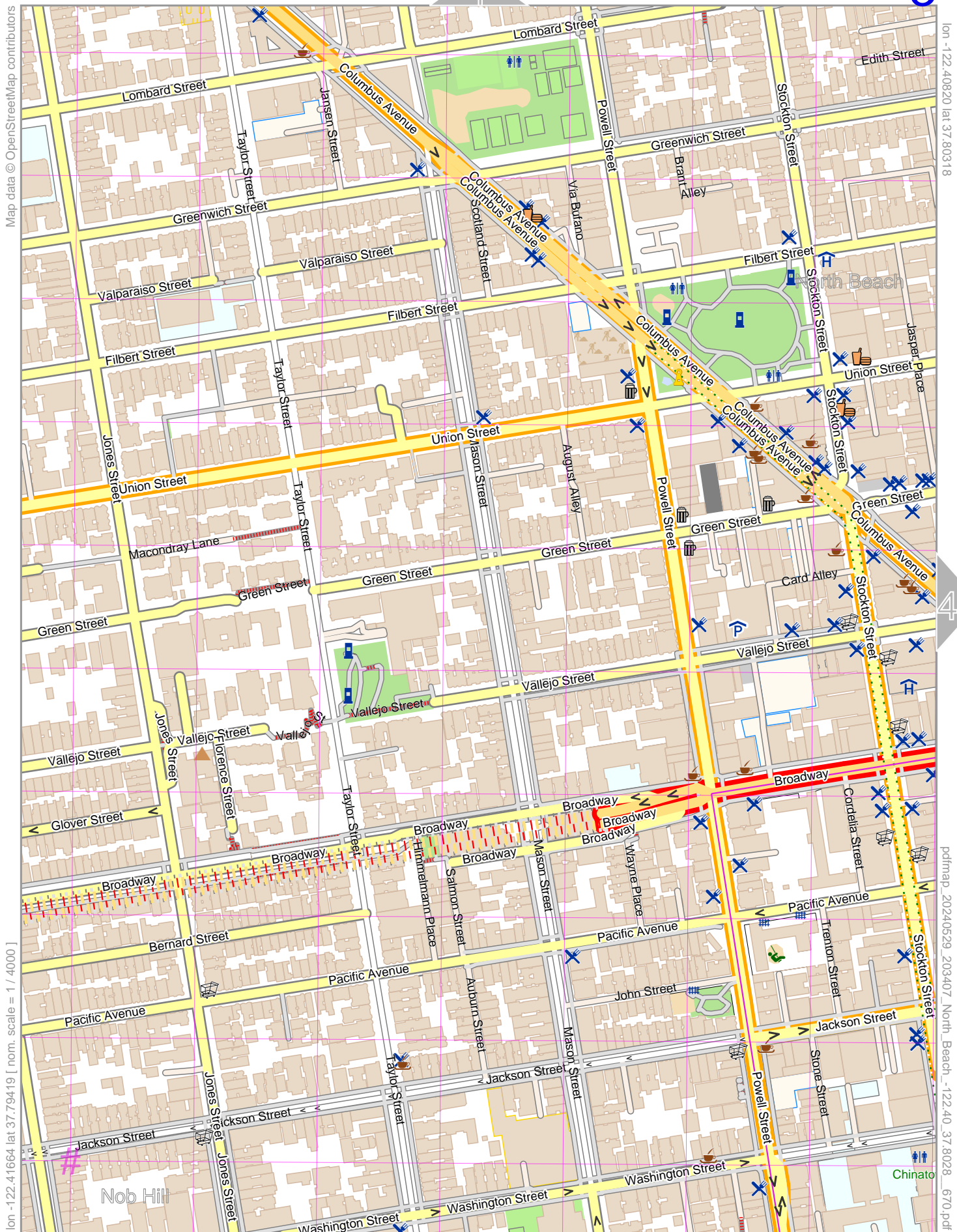


pdfmap\_20240529\_203407\_North\_Beach\_-122.40\_37.8028\_670.pdf

# UTM: 10 S easting 552.10 km northing 4184.20 km  
UTM-Grid-width = 100m

4

# North Beach



Map data © OpenStreetMap contributors

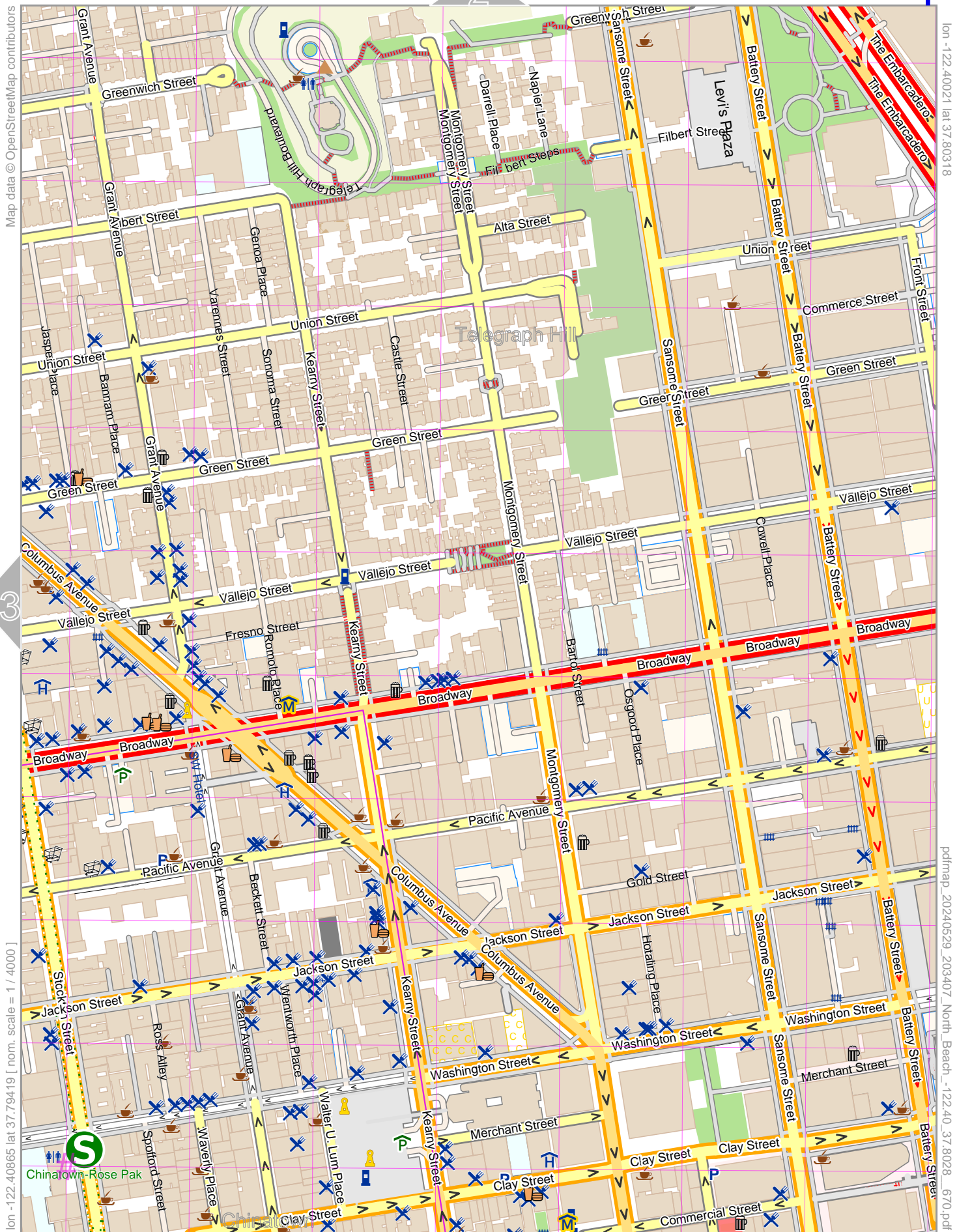
lon -122.40820 lat 37.80318

lon -122.41664 lat 37.79419 [ nom. scale = 1 / 4000 ]

pdfmap\_20240529\_203407\_North\_Beach\_-122.40\_37.8028\_670.pdf

# UTM: 10 S easting 551.40 km northing 4183.20 km  
UTM-Grid-width = 100m

# North Beach



Map data © OpenStreetMap contributors

lon -122.40021 lat 37.80318

lon -122.40865 lat 37.79419 [ nom. scale = 1 / 4000 ]

pdfmap\_20240529\_203407\_North\_Beach\_-122.40\_37.8028\_670.pdf

# UTM: 10 S easting 552.10 km northing 4183.20 km  
UTM-Grid-width = 100m