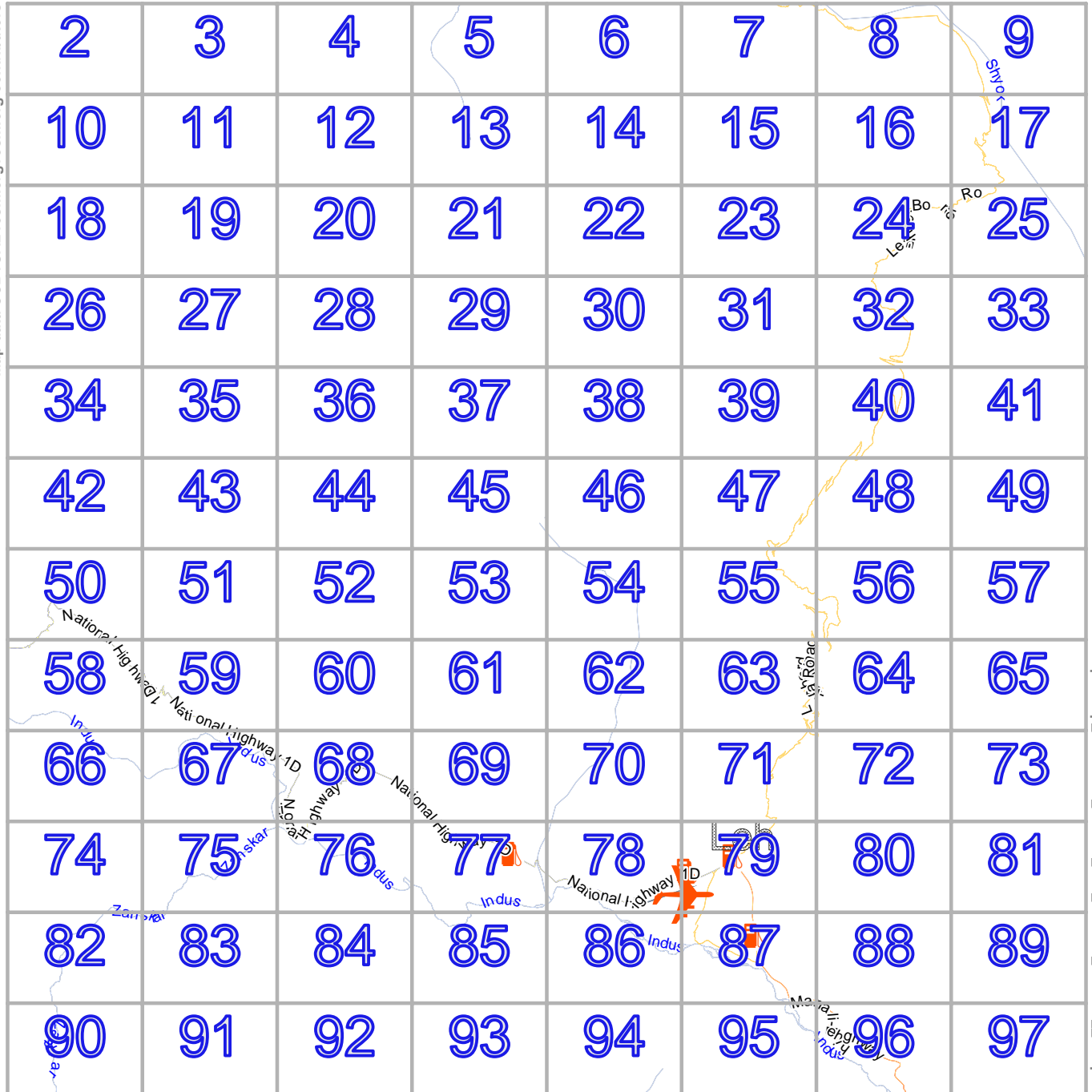


Map data © OpenStreetMap contributors



pdfmap\_20240529\_180834\_Leh\_77.4770\_34.2894\_078.pdf

# Leh

Map data © OpenStreetMap contributors

lon 77.25960 lat 34.53287

lon 77.18710 lat 34.49230 [ nom. scale = 1 / 25000 ]

pdfmap\_20240529\_180834\_Leh\_77.4770\_34.2894\_078.pdf

#

# UTM: 43 S easting 701.00 km northing 3819.00 km  
UTM-Grid-width = 1000m

10

Leh

Map data CCBY-SA2 foscsm.org+osm.org contributors

lon 77.33210 lat 34.53287

2

4

lon 77.25960 lat 34.49230 [ nom. scale = 1 / 25000 ]

pdfmap\_20240529\_180834\_Leh\_77.4770\_34.2894\_078.pdf

#

11

# UTM: 43 S easting 708.00 km northing 3820.00 km  
UTM-Grid-width = 1000m

# Leh

Map data © OpenStreetMap contributors

lon 77.40460 lat 34.53287



lon 77.33210 lat 34.49230 [ nom. scale = 1 / 25000 ]

pdfmap\_20240529\_180834\_Leh\_77.4770\_34.2894\_078.pdf

#

# UTM: 43 S easting 715.00 km northing 3820.00 km  
UTM-Grid-width = 1000m

Leh



# UTM: 43 S easting 721.00 km northing 3820.00 km  
 UTM-Grid-width = 1000m

# Leh

Map data CCBY-SA2 fosc.m.org+osm.org contributors

lon 77.54959 lat 34.53287



lon 77.47709 lat 34.49230 [ nom. scale = 1 / 25000 ]

pdfmap\_20240529\_180834\_Leh\_77.4770\_34.2894\_078.pdf

#



# UTM: 43 S easting 728.00 km northing 3820.00 km  
UTM-Grid-width = 1000m

# Leh

Map data © OpenStreetMap contributors

lon 77.62209 lat 34.53287

Leh-Toise Border Road

lon 77.54959 lat 34.49230 [ nom. scale = 1 / 25000 ]

pdfmap\_20240529\_180834\_Leh\_77.4770\_34.2894\_078.pdf

#

# UTM: 43 S easting 735.00 km northing 3820.00 km  
UTM-Grid-width = 1000m

Leh

Map data CCBYSA2 foscsm.org+osm.org contributors

lon 77.69459 lat 34.53287

Shyok

Leh-Thoise Border Road

7



lon 77.62209 lat 34.49230 [ nom. scale = 1 / 25000 ]

pdfmap\_20240529\_180834\_Leh\_77.4770\_34.2894\_078.pdf

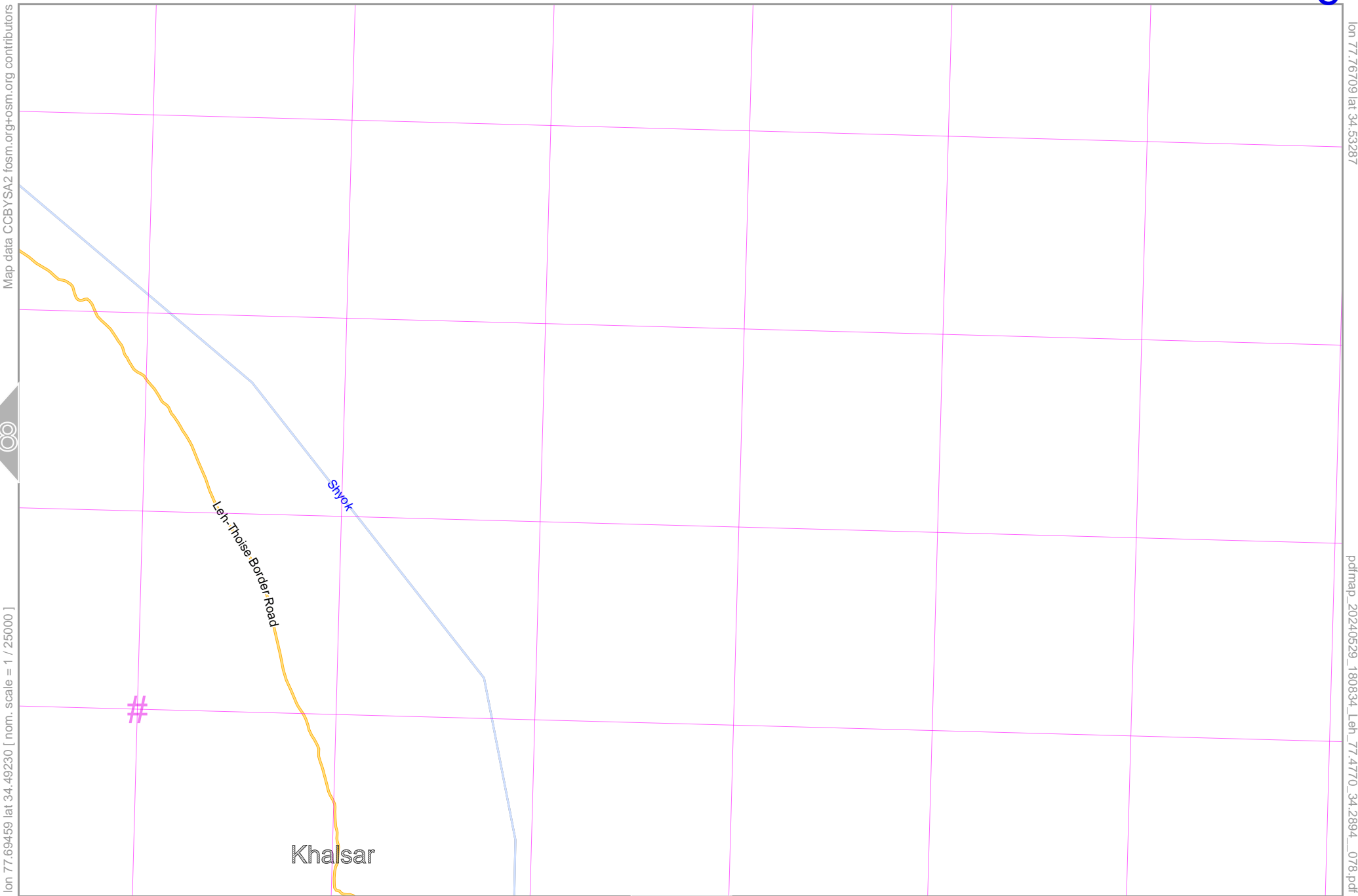
#

16

# UTM: 43 S easting 741.00 km northing 3820.00 km  
UTM-Grid-width = 1000m



# Leh



Map data CCBY-SA2 foscsm.org+osm.org contributors

lon 77.25960 lat 34.49230

1 1

pdfmap\_20240529\_180834\_Leh\_77.4770\_34.2894\_078.pdf

lon 77.18710 lat 34.45173 [ nom. scale = 1 / 25000 ]

#

# UTM: 43 S easting 701.00 km northing 3815.00 km  
UTM-Grid-width = 1000m

Leh

3

11

Map data CCBYSA2 foscsm.org+osm.org contributors

lon 77.33210 | lat 34.49230

10

12


lon 77.25960 | lat 34.45173 [ nom. scale = 1 / 25000 ]

pdfmap\_20240529\_180834\_Leh\_77.4770\_34.2894\_078.pdf

#

# UTM: 43 S easting 708.00 km northing 3815.00 km  
UTM-Grid-width = 1000m

19



lon 77.33210 lat 34.45173 [ nom. scale = 1 / 25000 ]

lon 77.40460 lat 34.49230

pdfmap\_20240529\_180834\_Leh\_77.4770\_34.2894\_078.pdf


# UTM: 43 S easting 715.00 km northing 3815.00 km  
UTM-Grid-width = 1000m

Map data CCBYSA2 foscsm.org+osm.org contributors

lon 77.47709 lat 34.49230

lon 77.40460 lat 34.45173 [ nom. scale = 1 / 25000 ]

pdfmap\_20240529\_180834\_Leh\_77.4770\_34.2894\_078.pdf



# UTM: 43 S easting 721.00 km northing 3815.00 km  
UTM-Grid-width = 1000m

Map data © OpenStreetMap contributors

lon 77.54959 | lat 34.49230



lon 77.47709 | lat 34.45173 [ nom. scale = 1 / 25000 ]


pdfmap\_20240529\_180834\_Leh\_77.4770\_34.2894\_078.pdf

#



# UTM: 43 S easting 728.00 km northing 3816.00 km  
UTM-Grid-width = 1000m

Leh



Map data CCBYSA2 fosc.m.org+osm.org contributors

lon 77.62209 lat 34.49230




lon 77.54959 lat 34.45173 [ nom. scale = 1 / 25000 ]

pdfmap\_20240529\_180834\_Leh\_77.4770\_34.2894\_078.pdf

#



# UTM: 43 S easting 735.00 km northing 3816.00 km  
UTM-Grid-width = 1000m



Map data CCBYSA2 foscsm.org+osm.org contributors

lon 77.69459 | lat 34.49230

15

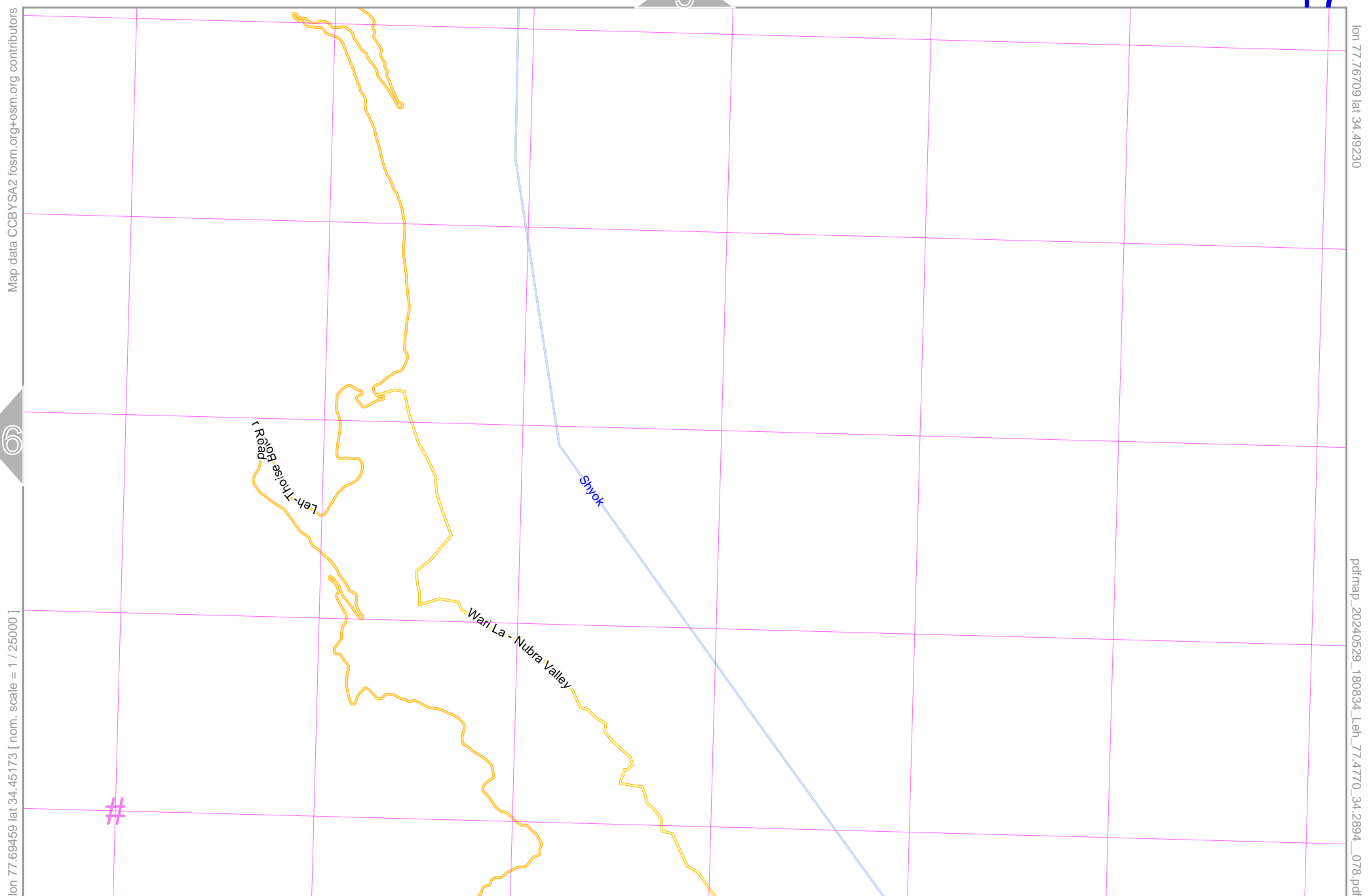
17

lon 77.62209 | lat 34.45173 [ nom. scale = 1 / 25000 ]

pdfmap\_20240529\_180834\_Leh\_77.4770\_34.2894\_078.pdf

# UTM: 43 S easting 741.00 km northing 3816.00 km  
UTM-Grid-width = 1000m





Map data CCBYSA2 foscsm.org+osm.org contributors

lon 77.76709 lat 34.49230

lon 77.69459 lat 34.45173 [ nom. scale = 1 / 25000 ]

pdfmap\_20240529\_180834\_Leh\_77.4770\_34.2894\_078.pdf

# UTM: 43 S easting 748.00 km northing 3816.00 km  
UTM-Grid-width = 1000m

Leh

18

top

Map data © OpenStreetMap contributors

lon 77.25960 lat 34.45173

lon 77.18710 lat 34.41117 [ nom. scale = 1 / 25000 ]

pdfmap\_20240529\_180834\_Leh\_77.4770\_34.2894\_078.pdf


# UTM: 43 S easting 702.00 km northing 3810.00 km  
UTM-Grid-width = 1000m

26

10

19

#




Map data CCBYSA2 foscsm.org+osm.org contributors

lon 77.33210 lat 34.45173


lon 77.25960 lat 34.41117 [ nom. scale = 1 / 25000 ]

pdfmap\_20240529\_180834\_Leh\_77.4770\_34.2894\_078.pdf

# UTM: 43 S easting 708.00 km northing 3811.00 km  
UTM-Grid-width = 1000m



# UTM: 43 S easting 715.00 km northing 3811.00 km  
 UTM-Grid-width = 1000m



lon 77.40460 lat 34.41117 [ nom. scale = 1 / 25000 ]

pdfmap\_20240529\_180834\_Leh\_77.4770\_34.2894\_078.pdf

#

# UTM: 43 S easting 722.00 km northing 3811.00 km  
UTM-Grid-width = 1000m

Map data CCBYSA2 foscsm.org+osm.org contributors

lon 77.54959 lat 34.45173

lon 77.47709 lat 34.41117 [ nom. scale = 1 / 25000 ]

pdfmap\_20240529\_180834\_Leh\_77.4770\_34.2894\_078.pdf

#

# UTM: 43 S easting 728.00 km northing 3811.00 km  
UTM-Grid-width = 1000m

Map data © OpenStreetMap contributors

lon 77.62209 lat 34.45173

lon 77.54959 lat 34.41117 [ nom. scale = 1 / 25000 ]

pdfmap\_20240529\_180834\_Leh\_77.4770\_34.2894\_078.pdf

#

# UTM: 43 S easting 735.00 km northing 3811.00 km  
UTM-Grid-width = 1000m

Map data © CCBY-SA2 fcosm.org+osm.org contributors

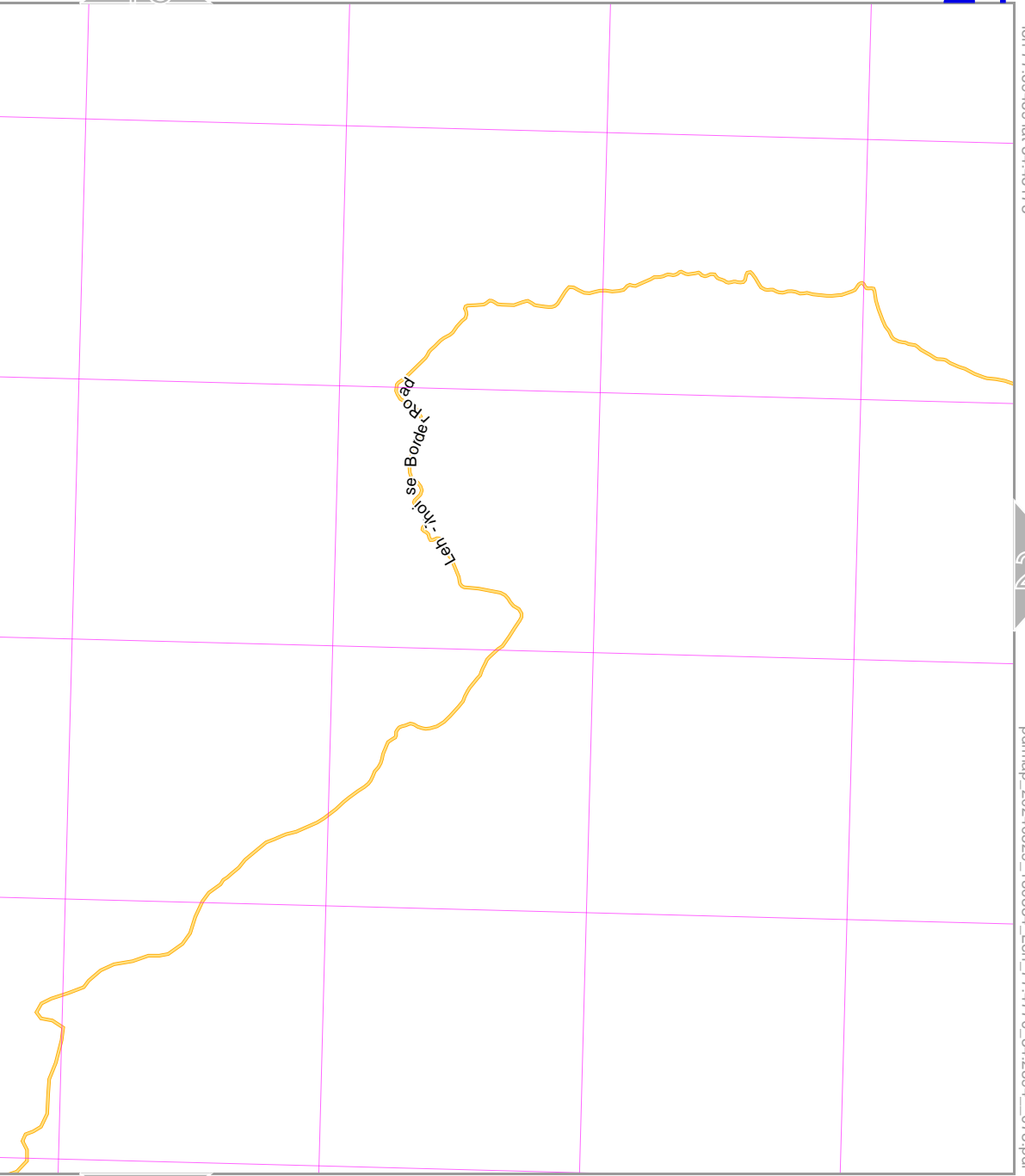
lon 77.69459 lat 34.45173

lon 77.62209 lat 34.41117 [ nom. scale = 1 / 25000 ]

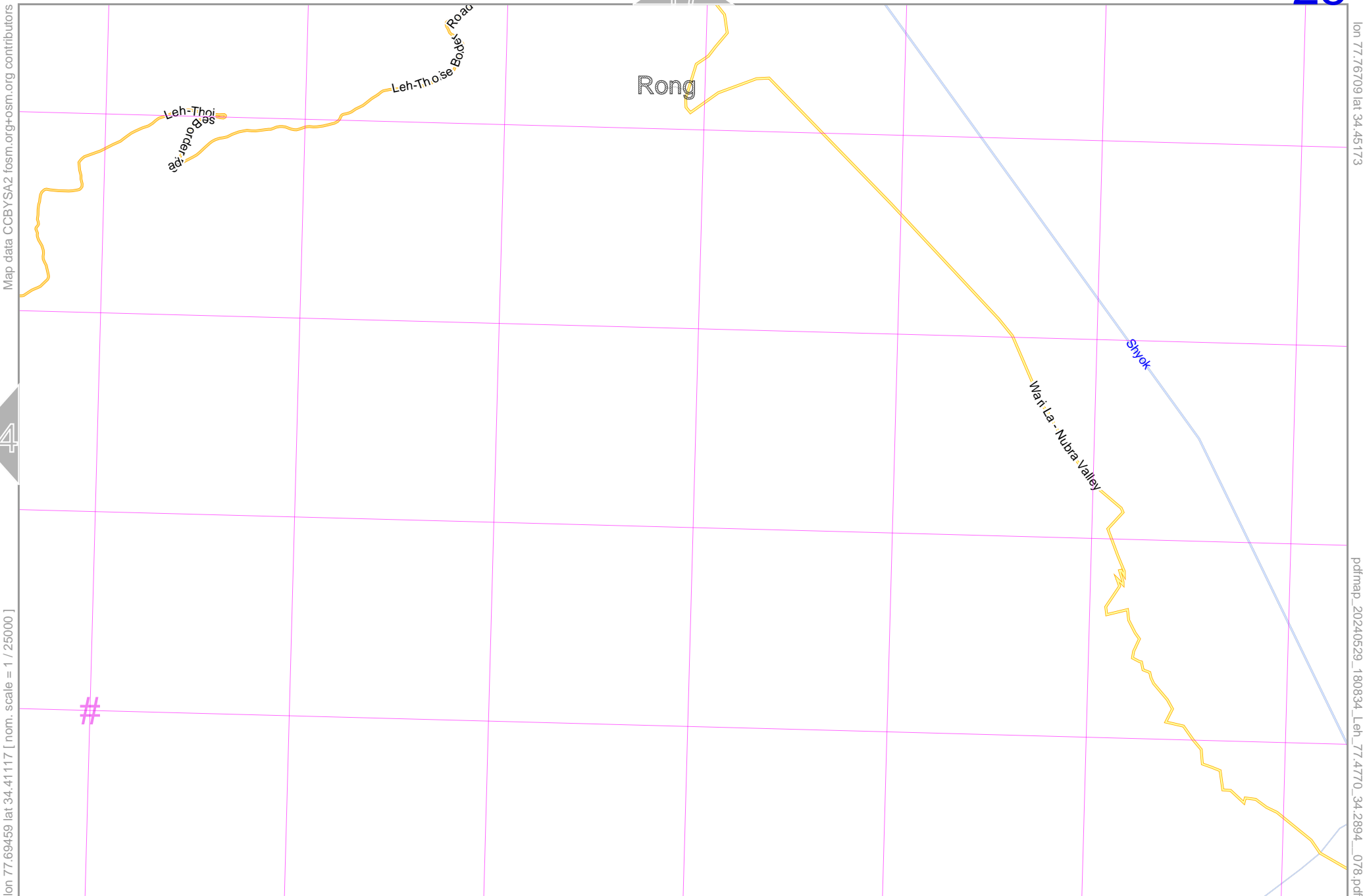
pdfmap\_20240529\_180834\_Leh\_77.4770\_34.2894\_078.pdf

#

# UTM: 43 S easting 742.00 km northing 3811.00 km  
UTM-Grid-width = 1000m







Map data CCBYSA2 fcsm.org+osm.org contributors

lon 77.76709 lat 34.45173

lon 77.69459 lat 34.41117 [ nom. scale = 1 / 25000 ]

pdfmap\_20240529\_180834\_Leh\_77.4770\_34.2894\_078.pdf

# UTM: 43 S easting 748.00 northing 3812.00 km  
UTM-Grid-width = 1000m

Map data © CCBY-SA2 flosm.org+osm.org contributors

lon 77.25960 lat 34.41117

pdfmap\_20240529\_180834\_Leh\_77.4770\_34.2894\_078.pdf

lon 77.18710 lat 34.37060 [ nom. scale = 1 / 25000 ]

#

# UTM: 43 S easting 702.00 km northing 3806.00 km  
UTM-Grid-width = 1000m

Leh

19

27

top

Map data © OpenStreetMap contributors

lon 77.33210 lat 34.41117

26

28


lon 77.25960 lat 34.37060 [ nom. scale = 1 / 25000 ]

pdfmap\_20240529\_180834\_Leh\_77.4770\_34.2894\_078.pdf

#

35

# UTM: 43 S easting 708.00 km northing 3806.00 km  
UTM-Grid-width = 1000m



Map data © CCBY-SA2 fcosm.org+osm.org contributors

lon 77.40460 lat 34.41117


27

29

lon 77.33210 lat 34.37060 [ nom. scale = 1 / 25000 ]

pdfmap\_20240529\_180834\_Leh\_77.4770\_34.2894\_078.pdf

#



Map data CCBYSA2 foscsm.org+osm.org contributors

lon 77.47709 lat 34.41117

28

30

lon 77.40460 lat 34.37060 [ nom. scale = 1 / 25000 ]

pdfmap\_20240529\_180834\_Leh\_77.4770\_34.2894\_078.pdf

#

Leh

22

30

Map data CCBY-SA2 foscsm.org+osm.org contributors

lon 77.54959 lat 34.41117

29

31

lon 77.47709 lat 34.37060 [ nom. scale = 1 / 250000 ]

pdfmap\_20240529\_180834\_Leh\_77.4770\_34.2894\_078.pdf

#

38

# UTM: 43 S easting 728.00 km northing 3807.00 km  
UTM-Grid-width = 1000m

Map data CCBYSA2 fosc.m.org+osm.org contributors

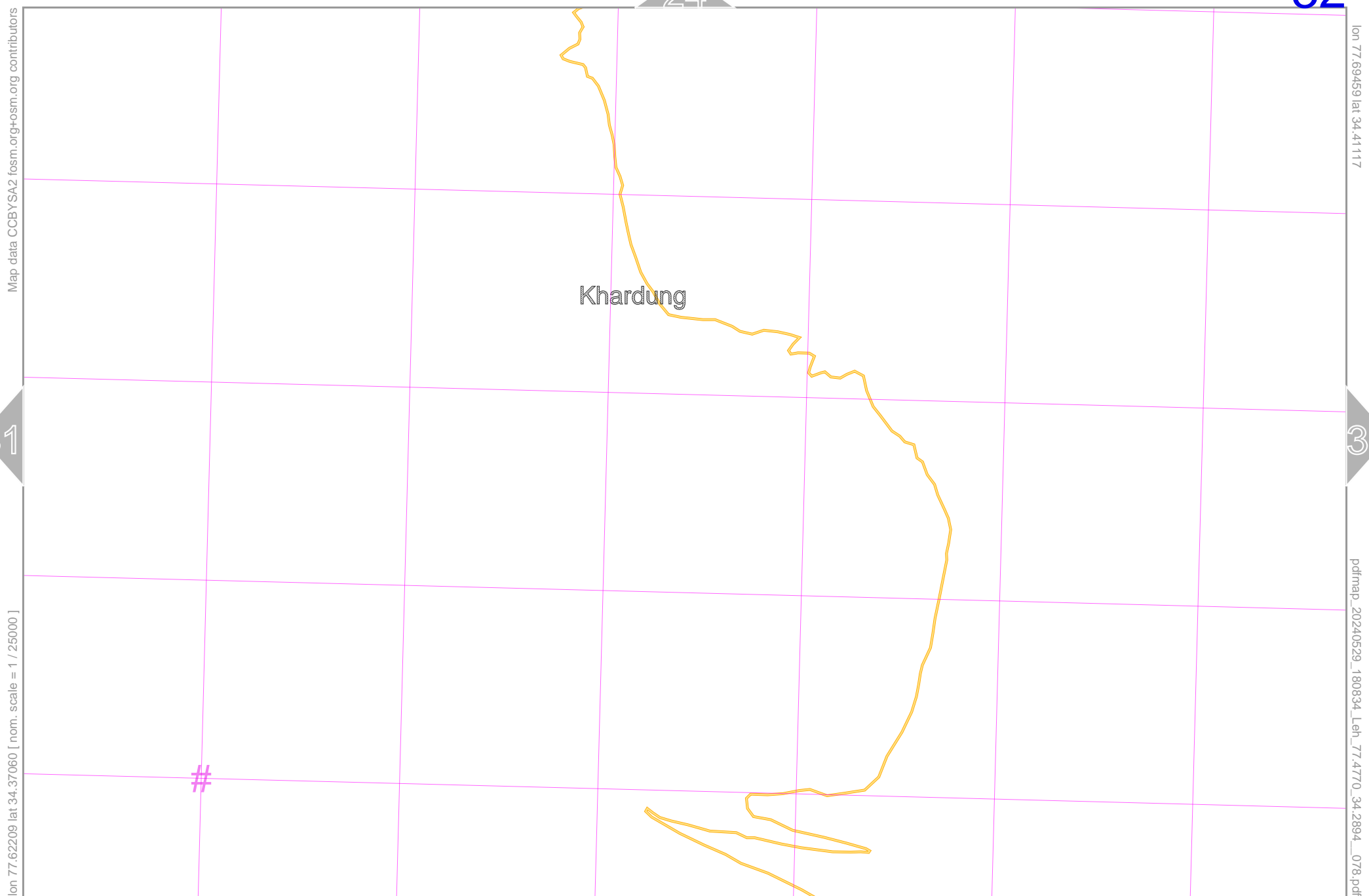
lon 77.62209 lat 34.41117

lon 77.54959 lat 34.37060 [ nom. scale = 1 / 25000 ]

pdfmap\_20240529\_180834\_Leh\_77.4770\_34.2894\_078.pdf

#

# UTM: 43 S easting 735.00 km northing 3807.00 km  
UTM-Grid-width = 1000m



Map data CCBYSA2 foscsm.org+osm.org contributors

lon 77.69459 lat 34.41117

Khardung

31


33

lon 77.62209 lat 34.37060 [ nom. scale = 1 / 25000 ]

pdfmap\_20240529\_180834\_Leh\_77.4770\_34.2894\_078.pdf

#





#

# UTM: 43 S easting 748.00 km northing 3807.00 km  
 UTM-Grid-width = 1000m

Map data © CCBY-SA2 fosc.m.org+osm.org contributors


lon 77.25960 lat 34.37060

lon 77.18710 lat 34.33003 [ nom. scale = 1 / 25000 ]

pdfmap\_20240529\_180834\_Leh\_77.4770\_34.2894\_078.pdf

#

# UTM: 43 S easting 702.00 km northing 3801.00 km  
UTM-Grid-width = 1000m



Map data CCBYSA2 foscsm.org+osm.org contributors

lon 77.33210 lat 34.37060

34

36

lon 77.25960 lat 34.33003 [ nom. scale = 1 / 25000 ]

pdfmap\_20240529\_180834\_Leh\_77.4770\_34.2894\_078.pdf

# UTM: 43 S easting 708.00 km northing 3802.00 km  
UTM-Grid-width = 1000m

Map data CCBYSA2 fosc.m.org+osm.org contributors

lon 77.40460 lat 34.37060

lon 77.33210 lat 34.33003 [ nom. scale = 1 / 25000 ]

pdfmap\_20240529\_180834\_Leh\_77.4770\_34.2894\_078.pdf

#

# UTM: 43 S easting 715.00 km northing 3802.00 km  
UTM-Grid-width = 1000m

Leh

29

37

top

Map data © OpenStreetMap contributors

lon 77.47709 lat 34.37060

36

38

lon 77.40460 lat 34.33003 [ nom. scale = 1 / 25000 ]

pdfmap\_20240529\_180834\_Leh\_77.4770\_34.2894\_078.pdf

#

45

# UTM: 43 S easting 722.00 km northing 3802.00 km  
UTM-Grid-width = 1000m

Leh

30

38

Map data CCBYSA2 foscsm.org+osm.org contributors

lon 77.54959 lat 34.37060

37

39

lon 77.47709 lat 34.33003 [ nom. scale = 1 / 25000 ]

pdfmap\_20240529\_180834\_Leh\_77.4770\_34.2894\_078.pdf

#

46

# UTM: 43 S easting 728.00 km northing 3802.00 km  
UTM-Grid-width = 1000m

Leh

31

39

top

Map data © OpenStreetMap contributors

lon 77.62209 lat 34.37060

38

40

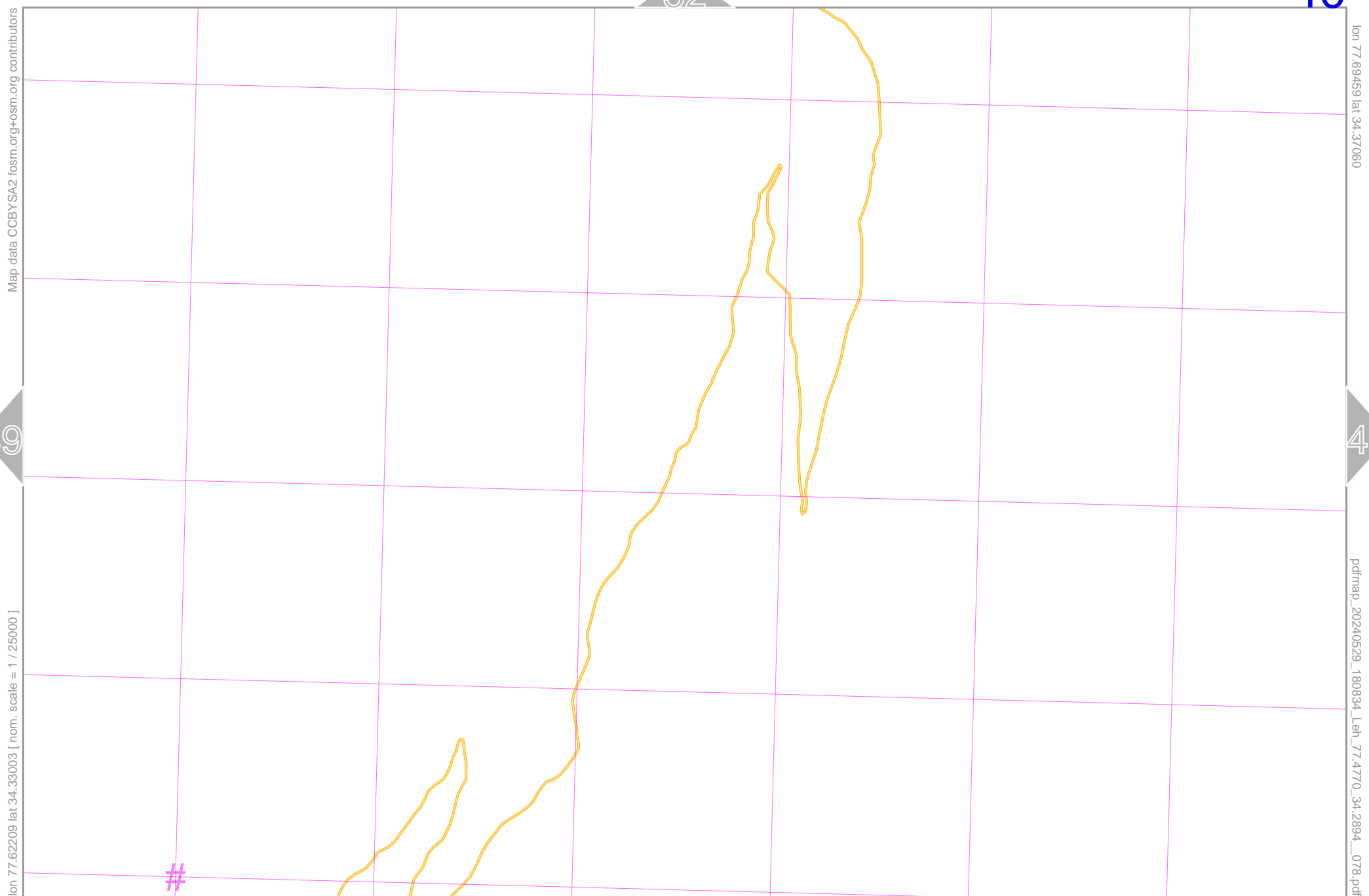
lon 77.54959 lat 34.33003 [ nom. scale = 1 / 25000 ]

pdfmap\_20240529\_180834\_Leh\_77.4770\_34.2894\_078.pdf

#

47

# UTM: 43 S easting 735.00 km northing 3802.00 km  
UTM-Grid-width = 1000m



Map data CCBYSA2 foscsm.org+osm.org contributors

lon 77.69459 lat 34.37060

39

41

lon 77.62209 lat 34.33003 [ nom. scale = 1 / 25000 ]

pdfmap\_20240529\_180834\_Leh\_77.4770\_34.2894\_078.pdf

#



Map data CCBYSA2 foscsm.org+osm.org contributors

lon 77.76709 lat 34.37060

lon 77.69459 lat 34.33003 [ nom. scale = 1 / 25000 ]

pdfmap\_20240529\_180834\_Leh\_77.4770\_34.2894\_078.pdf

#

# UTM: 43 S easting 748.00 km northing 3803.00 km  
UTM-Grid-width = 1000m


Map data CCBY-SA2 foscsm.org+osm.org contributors


lon 77.25960 lat 34.33003

pdfmap\_20240529\_180834\_Leh\_77.4770\_34.2894\_078.pdf

lon 77.18710 lat 34.28947 [ nom. scale = 1 / 250000 ]

# UTM: 43 S easting 702.00 km northing 3797.00 km  
UTM-Grid-width = 1000m





Map data CCBY-SA2 fcosm.org+osm.org contributors

lon 77.33210 lat 34.33003

42

44

lon 77.25960 lat 34.28947 [ nom. scale = 1 / 25000 ]

pdfmap\_20240529\_180834\_Leh\_77.4770\_34.2894\_078.pdf

# UTM: 43 S easting 708.00 km northing 3797.00 km  
UTM-Grid-width = 1000m

51

Map data © CCBY-SA2 fcosm.org+osm.org contributors

lon 77.40460 lat 34.33003

lon 77.33210 lat 34.28947 [ nom. scale = 1 / 250000 ]

pdfmap\_20240529\_180834\_Leh\_77.4770\_34.2894\_078.pdf

#

# UTM: 43 S easting 715.00 km northing 3797.00 km  
UTM-Grid-width = 1000m



Map data CCBYSA2 foscsm.org+osm.org contributors


lon 77.47709 lat 34.33003

46

pdfmap\_20240529\_180834\_Leh\_77.4770\_34.2894\_078.pdf

lon 77.40460 lat 34.28947 [ nom. scale = 1 / 25000 ]

#



Map data CCBYSA2 fcsm.org+osm.org contributors

lon 77.54959 lat 34.33003

45

47

lon 77.47709 lat 34.28947 [ nom. scale = 1 / 25000 ]

pdfmap\_20240529\_180834\_Leh\_77.4770\_34.2894\_078.pdf

#

Leh

39

47

Map data CCBYSA2 fosc.m.org+osm.org contributors

lon 77.62209 lat 34.33003

46

48

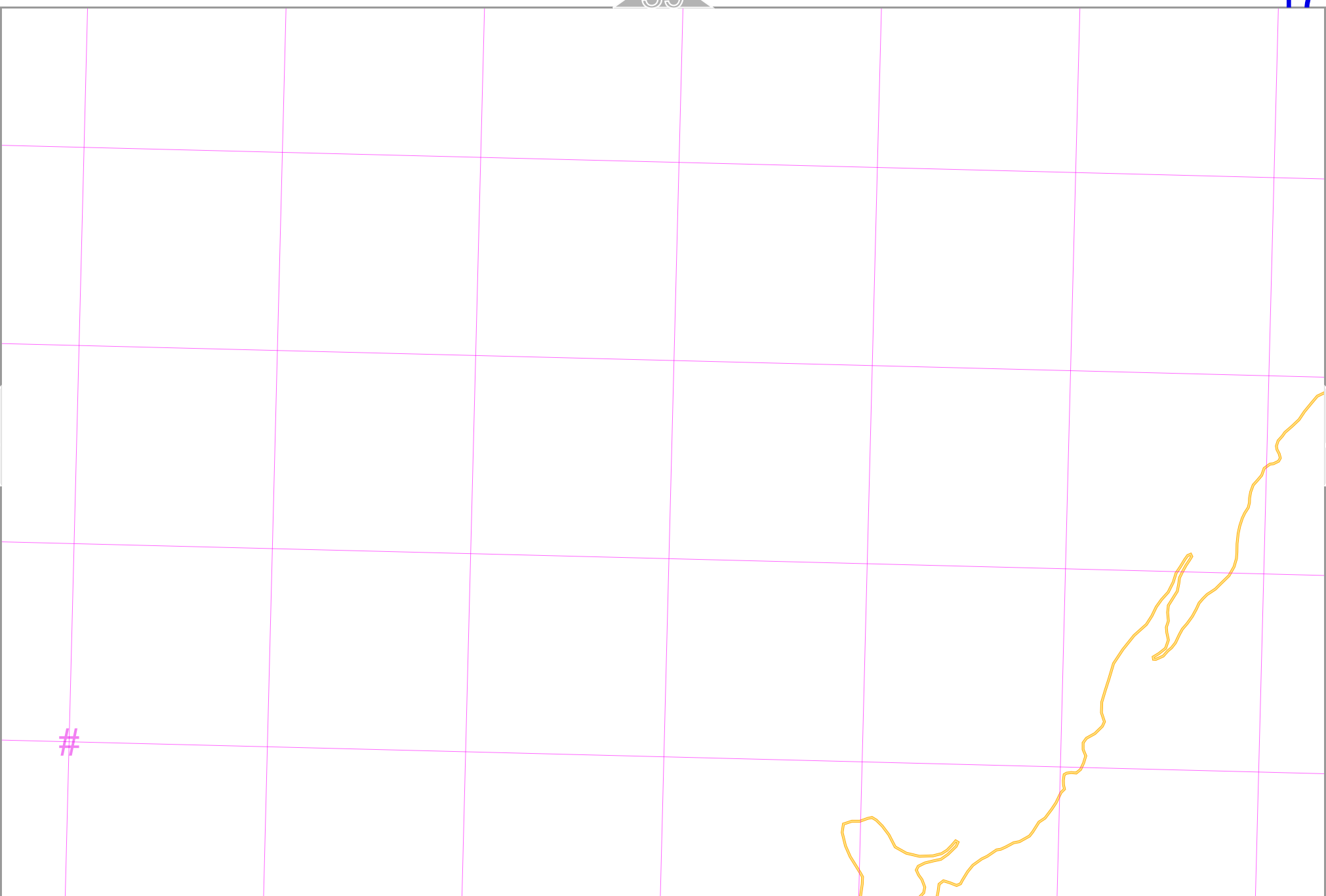
lon 77.54959 lat 34.28947 [ nom. scale = 1 / 25000 ]

pdfmap\_20240529\_180834\_Leh\_77.4770\_34.2894\_078.pdf

#

55

# UTM: 43 S easting 735.00 km northing 3798.00 km  
UTM-Grid-width = 1000m



Map data CCBYSA2 fcsm.org+osm.org contributors

lon 77.69459 lat 34.33003

lon 77.62209 lat 34.28947 [ nom. scale = 1 / 25000 ]

pdfmap\_20240529\_180834\_Leh\_77.4770\_34.2894\_078.pdf

#

# UTM: 43 S easting 742.00 km northing 3798.00 km  
UTM-Grid-width = 1000m



Leh

41

49

lon 77.76709 lat 34.33003

Map data CCBYSA2 foscsm.org+osm.org contributors

48

lon 77.69459 lat 34.28947 [ nom. scale = 1 / 25000 ]

pdfmap\_20240529\_180834\_Leh\_77.4770\_34.2894\_078.pdf

#

57

# UTM: 43 S easting 749.00 km northing 3798.00 km  
UTM-Grid-width = 1000m

Leh

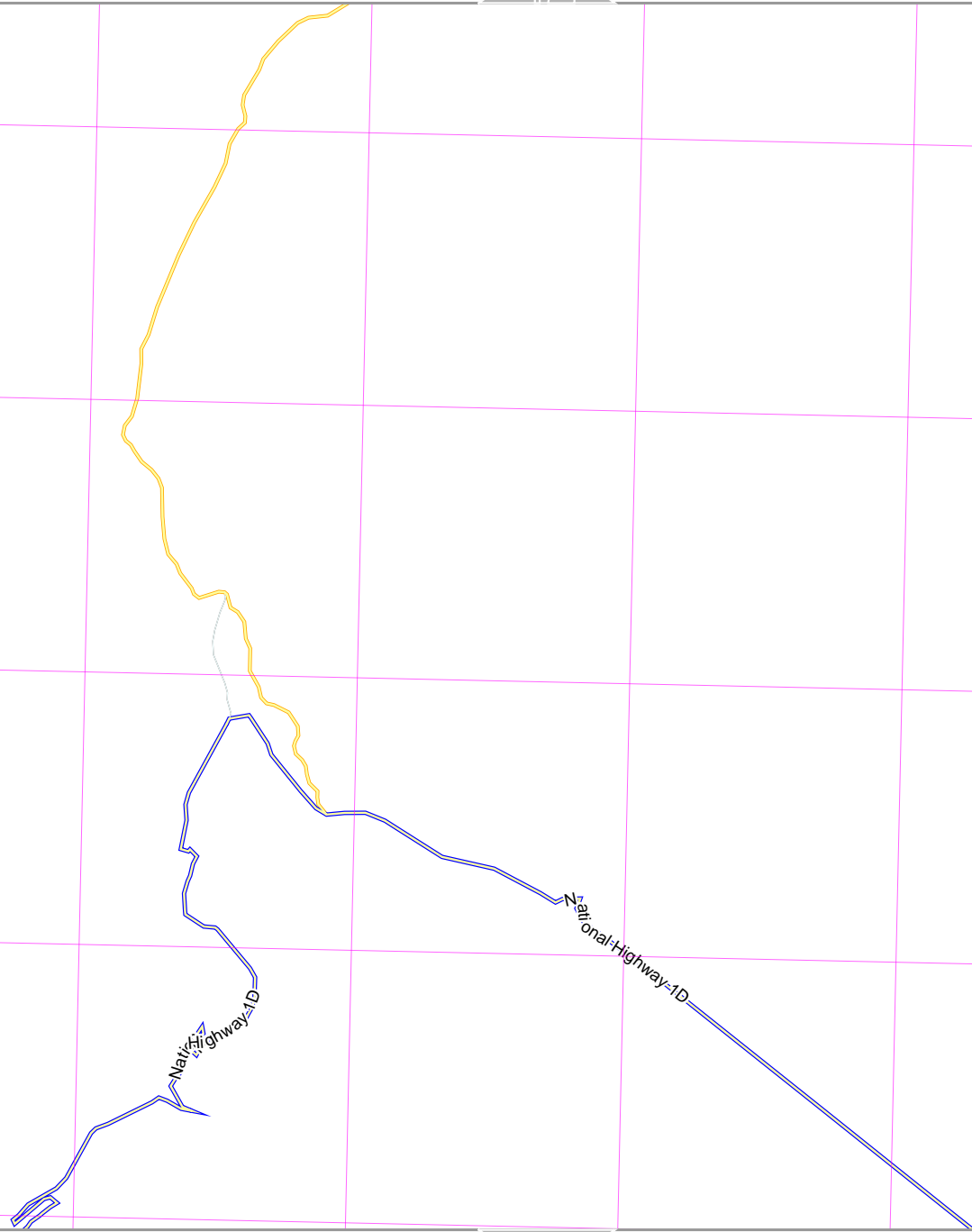
Map data © CCBY-SA2 foscsm.org+osm.org contributors

lon 77.25960 lat 34.28947

pdfmap\_20240529\_180834\_Leh\_77.4770\_34.2894\_078.pdf

lon 77.18710 lat 34.24890 [ nom. scale = 1 / 250000 ]

#



# UTM: 43 S easting 702.00 km northing 3792.00 km  
UTM-Grid-width = 1000m

Leh

43

51

Map data CCBY-SA2 foscsm.org+osm.org contributors

lon 77.33210 lat 34.28947

50

52

lon 77.25960 lat 34.24890 [ nom. scale = 1 / 25000 ]

pdfmap\_20240529\_180834\_Leh\_77.4770\_34.2894\_078.pdf

#



59

# UTM: 43 S easting 709.00 km northing 3793.00 km  
UTM-Grid-width = 1000m

Map data CCBY-SA2 fosc.m.org+osm.org contributors


lon 77.40460 lat 34.28947

lon 77.33210 lat 34.24890 [ nom. scale = 1 / 25000 ]

pdfmap\_20240529\_180834\_Leh\_77.4770\_34.2894\_078.pdf

#

# UTM: 43 S easting 715.00 km northing 3793.00 km  
UTM-Grid-width = 1000m



Map data © OpenStreetMap contributors

lon 77.47709 lat 34.28947

52

54

lon 77.40460 lat 34.24890 [ nom. scale = 1 / 250000 ]

pdfmap\_20240529\_180834\_Leh\_77.4770\_34.2894\_078.pdf

#

Leh

46

54

top

Map data © OpenStreetMap contributors

lon 77.54959 lat 34.28947

53

55

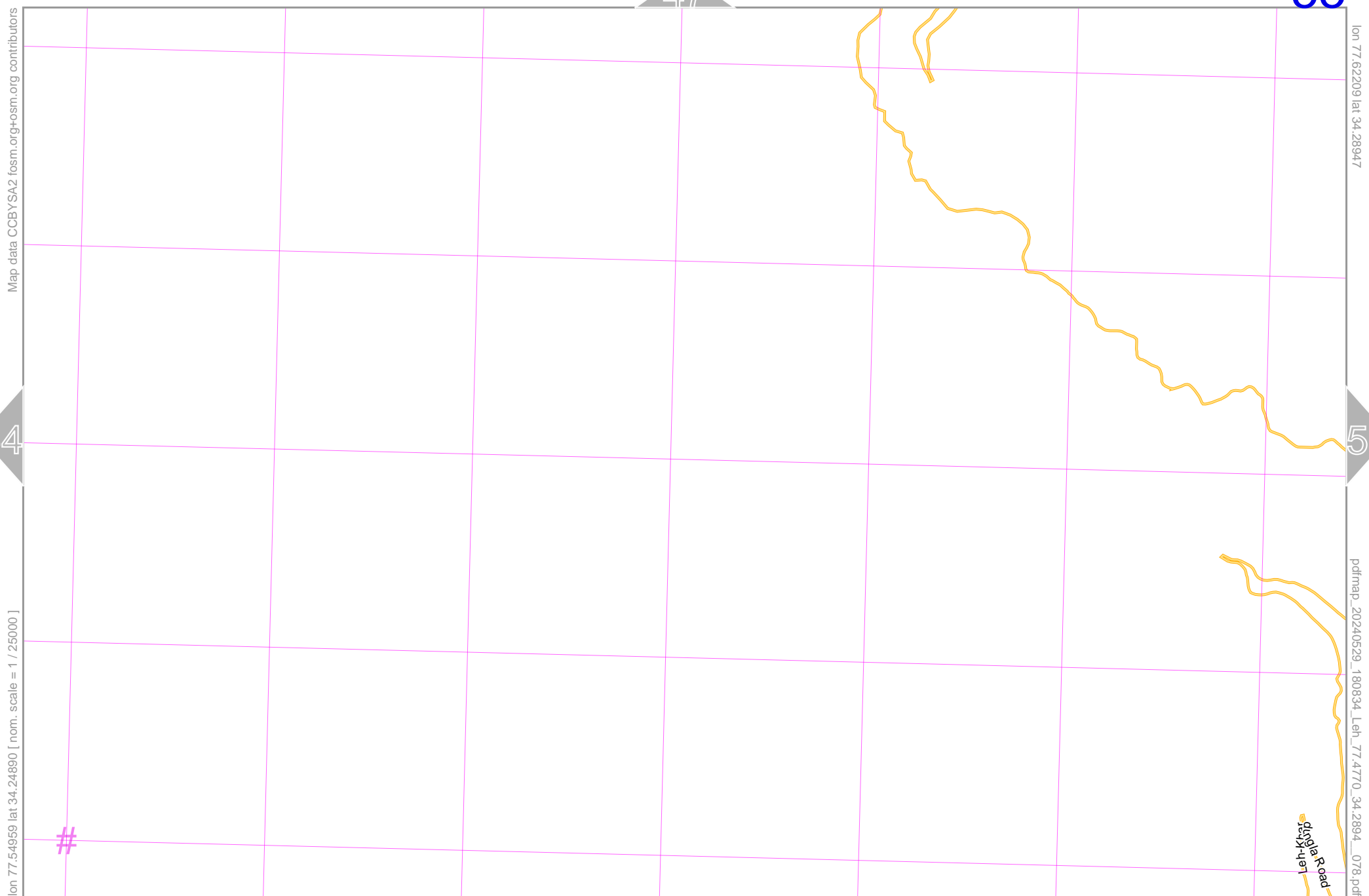
lon 77.47709 lat 34.24890 [ nom. scale = 1 / 25000 ]

pdfmap\_20240529\_180834\_Leh\_77.4770\_34.2894\_078.pdf

#

62

# UTM: 43 S easting 729.00 km northing 3793.00 km  
UTM-Grid-width = 1000m



Map data CCBYSA2 fcsm.org+osm.org contributors

lon 77.62209 lat 34.28947

54

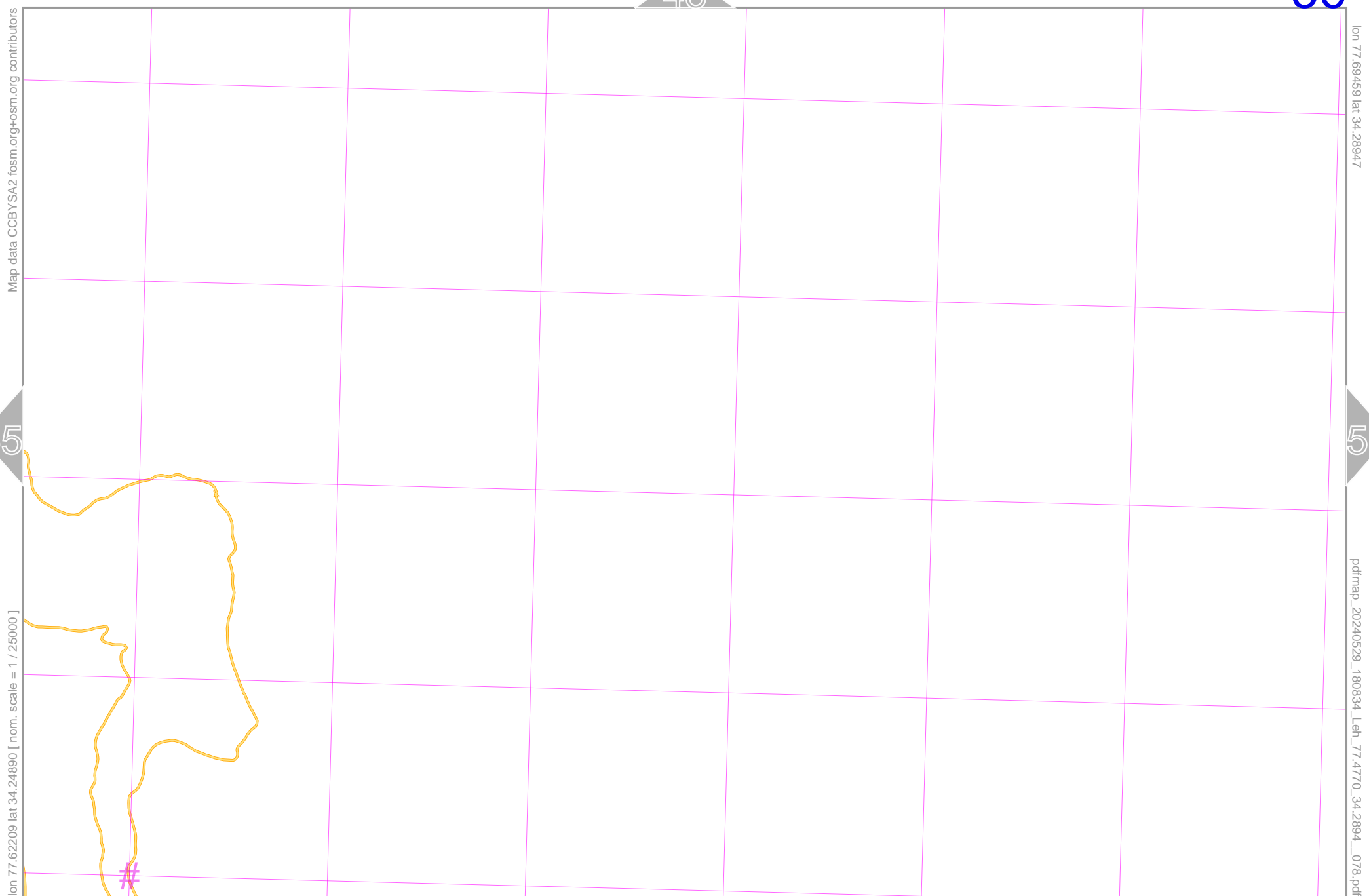
56

lon 77.54959 lat 34.24890 [ nom. scale = 1 / 25000 ]

pdfmap\_20240529\_180834\_Leh\_77.4770\_34.2894\_078.pdf

Leh-1  
Leh-2  
Leh-3  
Leh-4  
Leh-5  
Leh-6  
Leh-7  
Leh-8  
Leh-9  
Leh-10  
Leh-11  
Leh-12  
Leh-13  
Leh-14  
Leh-15  
Leh-16  
Leh-17  
Leh-18  
Leh-19  
Leh-20  
Leh-21  
Leh-22  
Leh-23  
Leh-24  
Leh-25  
Leh-26  
Leh-27  
Leh-28  
Leh-29  
Leh-30  
Leh-31  
Leh-32  
Leh-33  
Leh-34  
Leh-35  
Leh-36  
Leh-37  
Leh-38  
Leh-39  
Leh-40  
Leh-41  
Leh-42  
Leh-43  
Leh-44  
Leh-45  
Leh-46  
Leh-47  
Leh-48  
Leh-49  
Leh-50  
Leh-51  
Leh-52  
Leh-53  
Leh-54  
Leh-55  
Leh-56  
Leh-57  
Leh-58  
Leh-59  
Leh-60  
Leh-61  
Leh-62  
Leh-63  
Leh-64  
Leh-65  
Leh-66  
Leh-67  
Leh-68  
Leh-69  
Leh-70  
Leh-71  
Leh-72  
Leh-73  
Leh-74  
Leh-75  
Leh-76  
Leh-77  
Leh-78  
Leh-79  
Leh-80  
Leh-81  
Leh-82  
Leh-83  
Leh-84  
Leh-85  
Leh-86  
Leh-87  
Leh-88  
Leh-89  
Leh-90  
Leh-91  
Leh-92  
Leh-93  
Leh-94  
Leh-95  
Leh-96  
Leh-97  
Leh-98  
Leh-99  
Leh-100

# UTM: 43 S easting 735.00 km northing 3793.00 km  
UTM-Grid-width = 1000m



Map data © CCBY-SA2 fcosm.org+osm.org contributors

lon 77.69459 lat 34.28947

pdfmap\_20240529\_180834\_Leh\_77.4770\_34.2894\_078.pdf

lon 77.62209 lat 34.24890 [ nom. scale = 1 / 25000 ]

# UTM: 43 S easting 742.00 km northing 3793.00 km  
UTM-Grid-width = 1000m



Leh

49

57

top

Map data © OpenStreetMap contributors

lon 77.76709 lat 34.28947

56

lon 77.69459 lat 34.24890 [ nom. scale = 1 / 25000 ]

pdfmap\_20240529\_180834\_Leh\_77.4770\_34.2894\_078.pdf

#

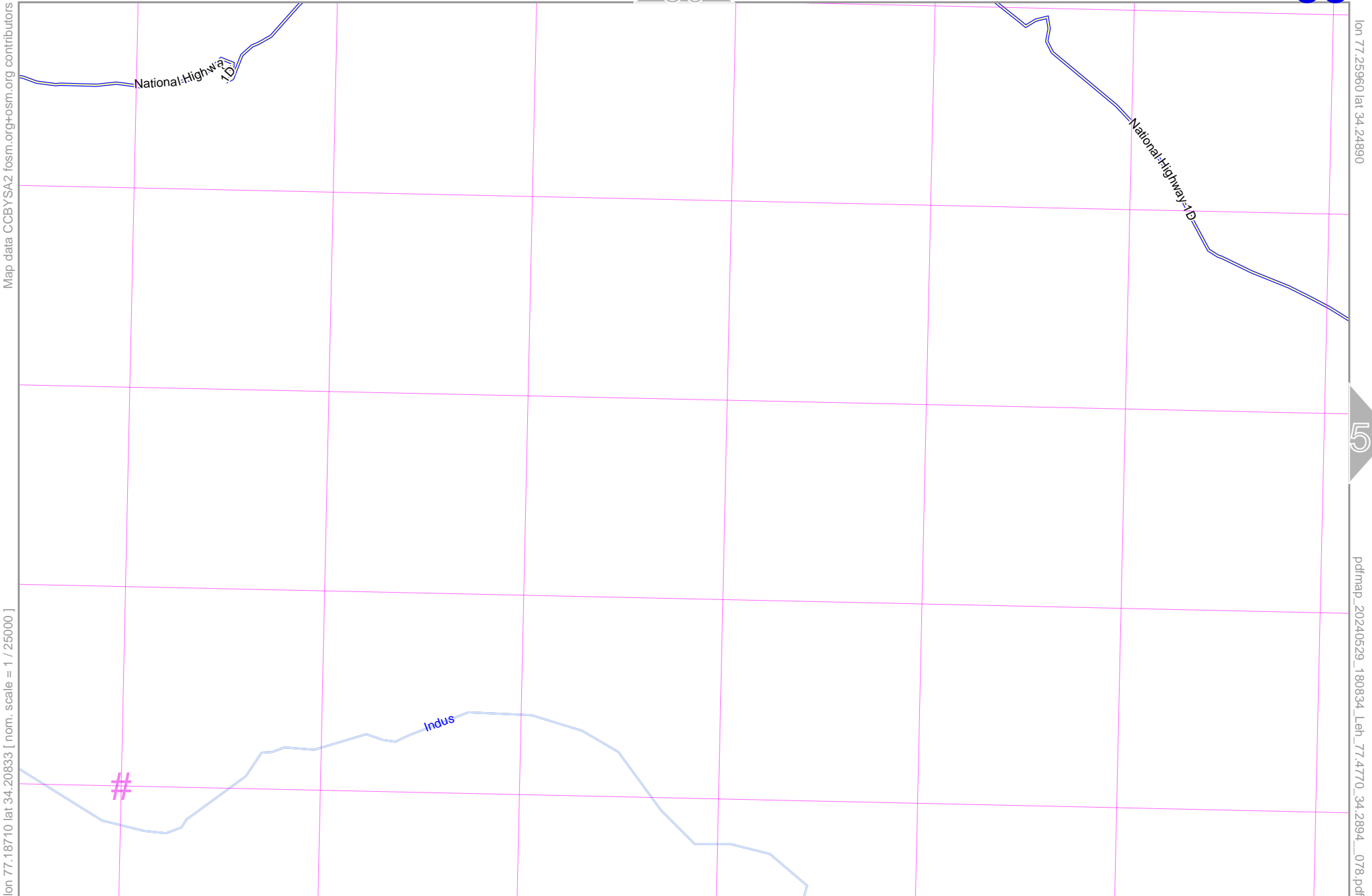
65

# UTM: 43 S easting 749.00 km northing 3794.00 km  
UTM-Grid-width = 1000m

Leh

50

58



lon 77.18710 lat 34.20833 [ nom. scale = 1 / 25000 ]

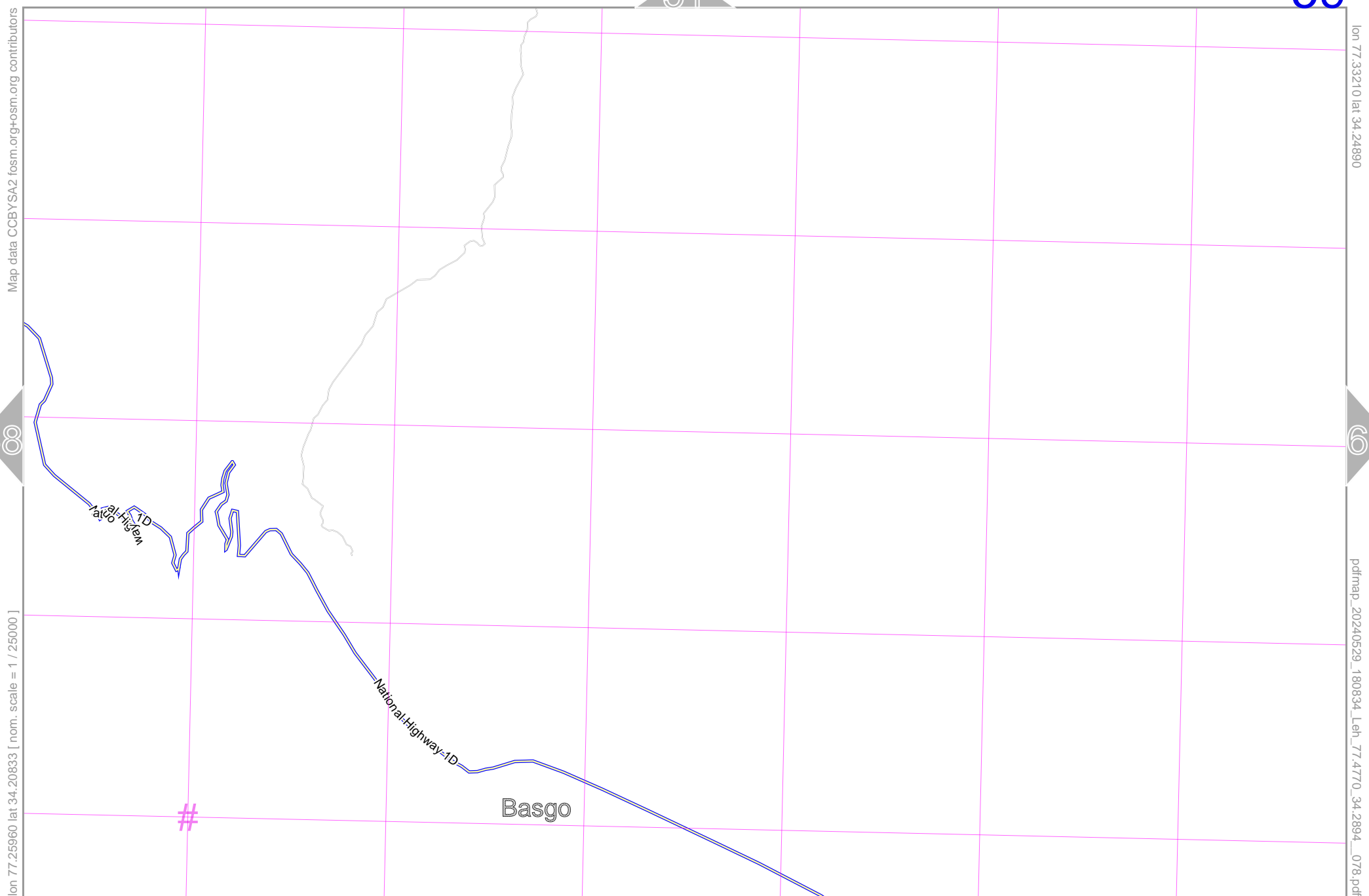
lon 77.25960 lat 34.24890

59

pdfmap\_20240529\_180834\_Leh\_77.4770\_34.2894\_078.pdf

# UTM: 43 S easting 702.00 km northing 3788.00 km  
UTM-Grid-width = 1000m

66



Map data © CCBY-SA2 fcsm.org+osm.org contributors

lon 77.33210 lat 34.24890

58

60

lon 77.25960 lat 34.20833 [ nom. scale = 1 / 25000 ]

pdfmap\_20240529\_180834\_Leh\_77.4770\_34.2894\_078.pdf

National Highway-1D

Basgo

#

Leh

52

60

lon 77.40460 lat 34.24890

Map data © OpenStreetMap contributors

59

60

lon 77.33210 lat 34.20833 [ nom. scale = 1 / 250000 ]

pdfmap\_20240529\_180834\_Leh\_77.4770\_34.2894\_078.pdf

#

68

# UTM: 43 S easting 715.00 km northing 3788.00 km  
UTM-Grid-width = 1000m

Leh

53

61

top

Map data © OpenStreetMap contributors

lon 77.47709 lat 34.24890

60

62

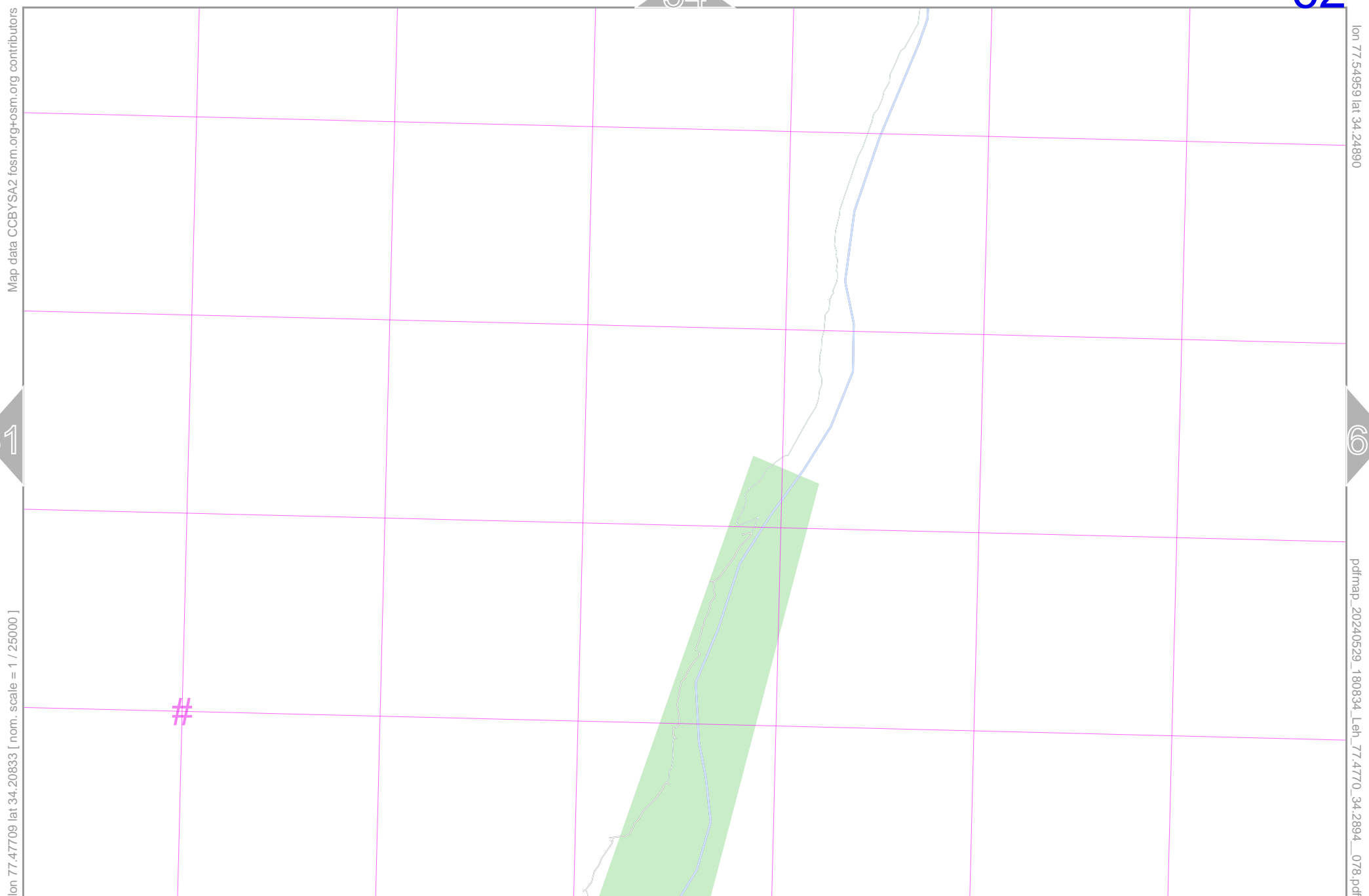
lon 77.40460 lat 34.20833 [ nom. scale = 1 / 25000 ]

pdfmap\_20240529\_180834\_Leh\_77.4770\_34.2894\_078.pdf

#

69

# UTM: 43 S easting 722.00 km northing 3788.00 km  
UTM-Grid-width = 1000m



Map data CCBYSA2 fcosm.org+osm.org contributors

lon 77.47709 lat 34.20833 [ nom. scale = 1 / 25000 ]

lon 77.54959 lat 34.24890

pdfmap\_20240529\_180834\_Leh\_77.4770\_34.2894\_078.pdf

# UTM: 43 S easting 729.00 km northing 3789.00 km  
UTM-Grid-width = 1000m

63

55

Leh

Map data CCBYSA2 foscsm.org+osm.org contributors

lon 77.62209 lat 34.24890

62

64

lon 77.54959 lat 34.20833 [ nom. scale = 1 / 25000 ]

pdfmap\_20240529\_180834\_Leh\_77.4770\_34.2894\_078.pdf

#

Leh  
Road

71

# UTM: 43 S easting 735.00 km northing 3789.00 km  
UTM-Grid-width = 1000m

Leh

56

64

Map data CCBYSA2 fosc.m.org+osm.org contributors


lon 77.69459 lat 34.24890

63

65

lon 77.62209 lat 34.20833 [ nom. scale = 1 / 25000 ]

pdfmap\_20240529\_180834\_Leh\_77.4770\_34.2894\_078.pdf



#



72

# UTM: 43 S easting 742.00 km northing 3789.00 km  
UTM-Grid-width = 1000m



Leh

57

65

lon 77.76709 lat 34.24890

Map data CCBY-SA2 fosc.m.org+osm.org contributors

64

lon 77.69459 lat 34.20833 [ nom. scale = 1 / 25000 ]

pdfmap\_20240529\_180834\_Leh\_77.4770\_34.2894\_078.pdf

#

73

# UTM: 43 S easting 749.00 northing 3789.00 km  
UTM-Grid-width = 1000m

Leh

58

66

Map data CCBY-SA2 foscsm.org+osm.org contributors

lon 77.25960 lat 34.20833

lon 77.18710 lat 34.16777 [ nom. scale = 1 / 250000 ]

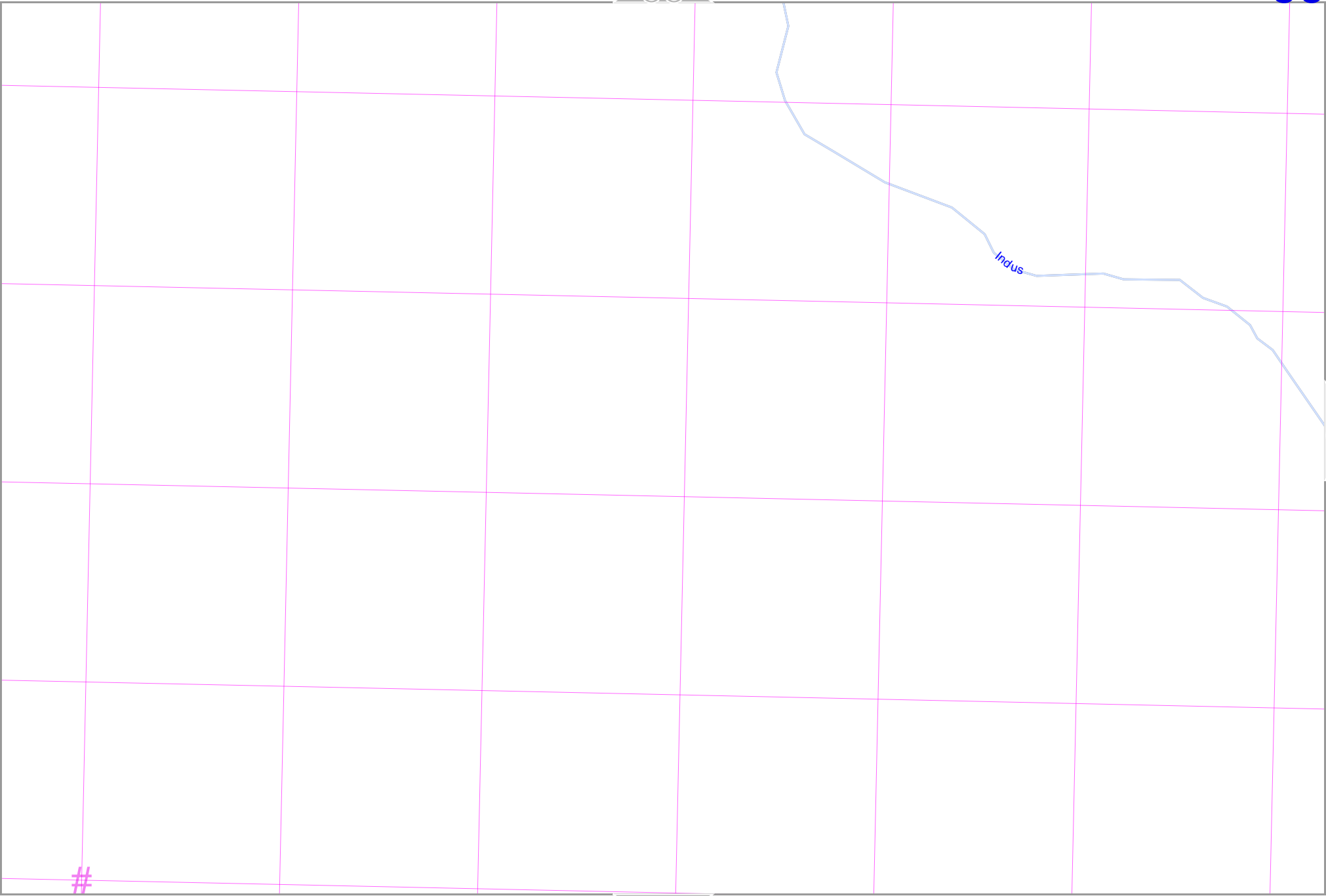
pdfmap\_20240529\_180834\_Leh\_77.4770\_34.2894\_078.pdf

67

#

74

# UTM: 43 S easting 702.00 km northing 3783.00 km  
UTM-Grid-width = 1000m



Map data © CCBY-SA2 | osm.org + osm.org contributors

lon 77.33210 | lat 34.20833

pdfmap\_20240529\_180834\_Leh\_77.4770\_34.2894\_078.pdf

lon 77.25960 | lat 34.16777 [ nom. scale = 1 / 25000 ]



Indus




#

Indus

National Highway-1D

# UTM: 43 S easting 709.00 km northing 3784.00 km  
UTM-Grid-width = 1000m



Map data CCBYSA2 fosc.m.org+osm.org contributors  
 lon 77.33210 lat 34.16777 [ nom. scale = 1 / 250000 ]

lon 77.40460 lat 34.20833  
 pdfmap\_20240529\_180834\_Leh\_77.4770\_34.2894\_078.pdf

# UTM: 43 S easting 715.00 km northing 3784.00 km  
 UTM-Grid-width = 1000m

Leh

61

69

Map data © CCBY-SA2 fism.org+osm.org contributors

lon 77.47709 lat 34.20833

68

70

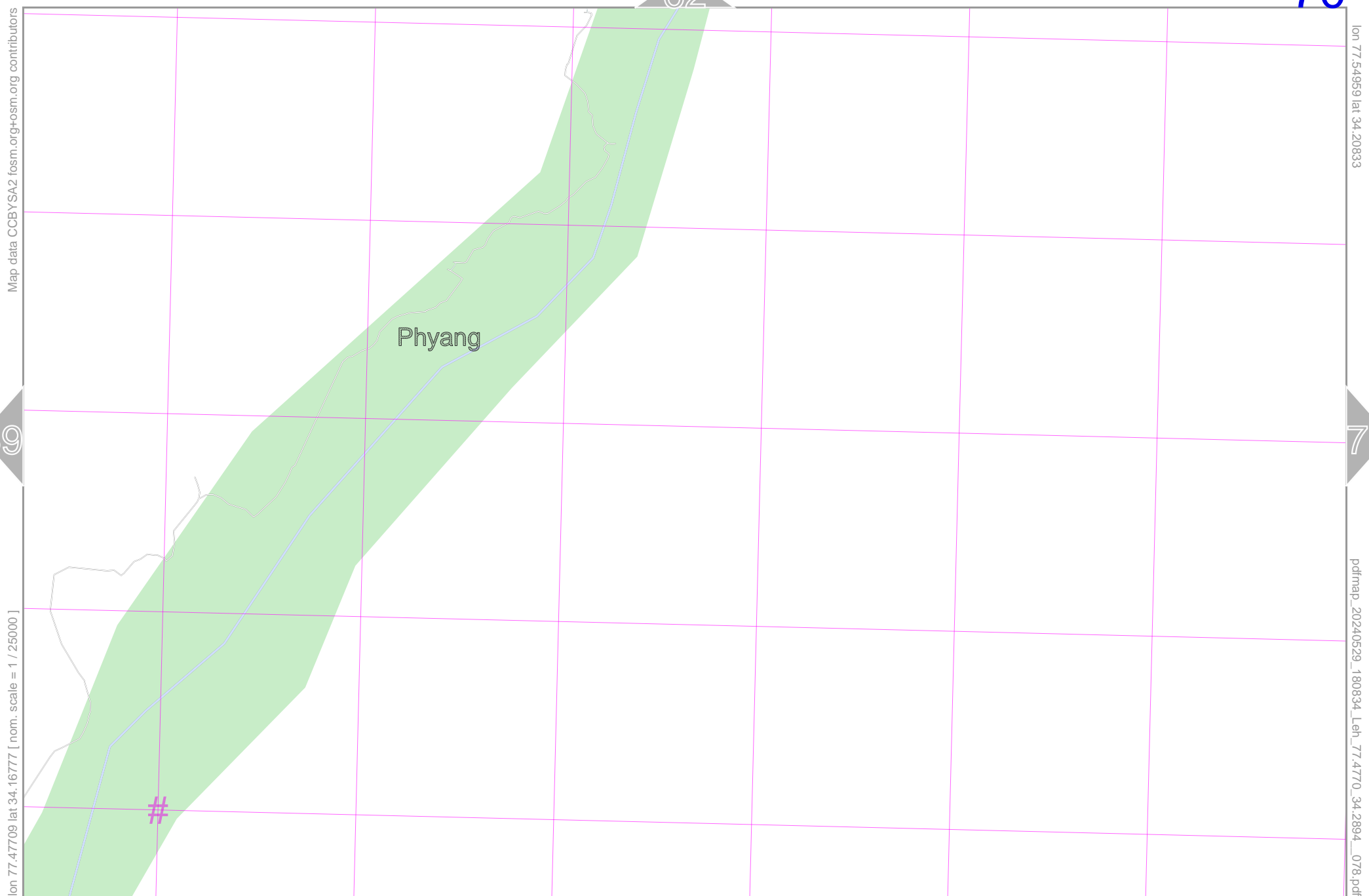
lon 77.40460 lat 34.16777 [ nom. scale = 1 / 250000 ]

pdfmap\_20240529\_180834\_Leh\_77.4770\_34.2894\_078.pdf

National Highway-ID  
#

77

# UTM: 43 S easting 722.00 km northing 3784.00 km  
UTM-Grid-width = 1000m



# UTM: 43 S easting 729.00 km northing 3784.00 km  
UTM-Grid-width = 1000m

Leh

63

71

Map data © CCBY-SA2 fism.org+osm.org contributors

lon 77.62209 lat 34.20833

70

72

lon 77.54959 lat 34.16777 [ nom. scale = 1 / 25000 ]

pdfmap\_20240529\_180834\_Leh\_77.4770\_34.2894\_078.pdf

#

Changspa Road

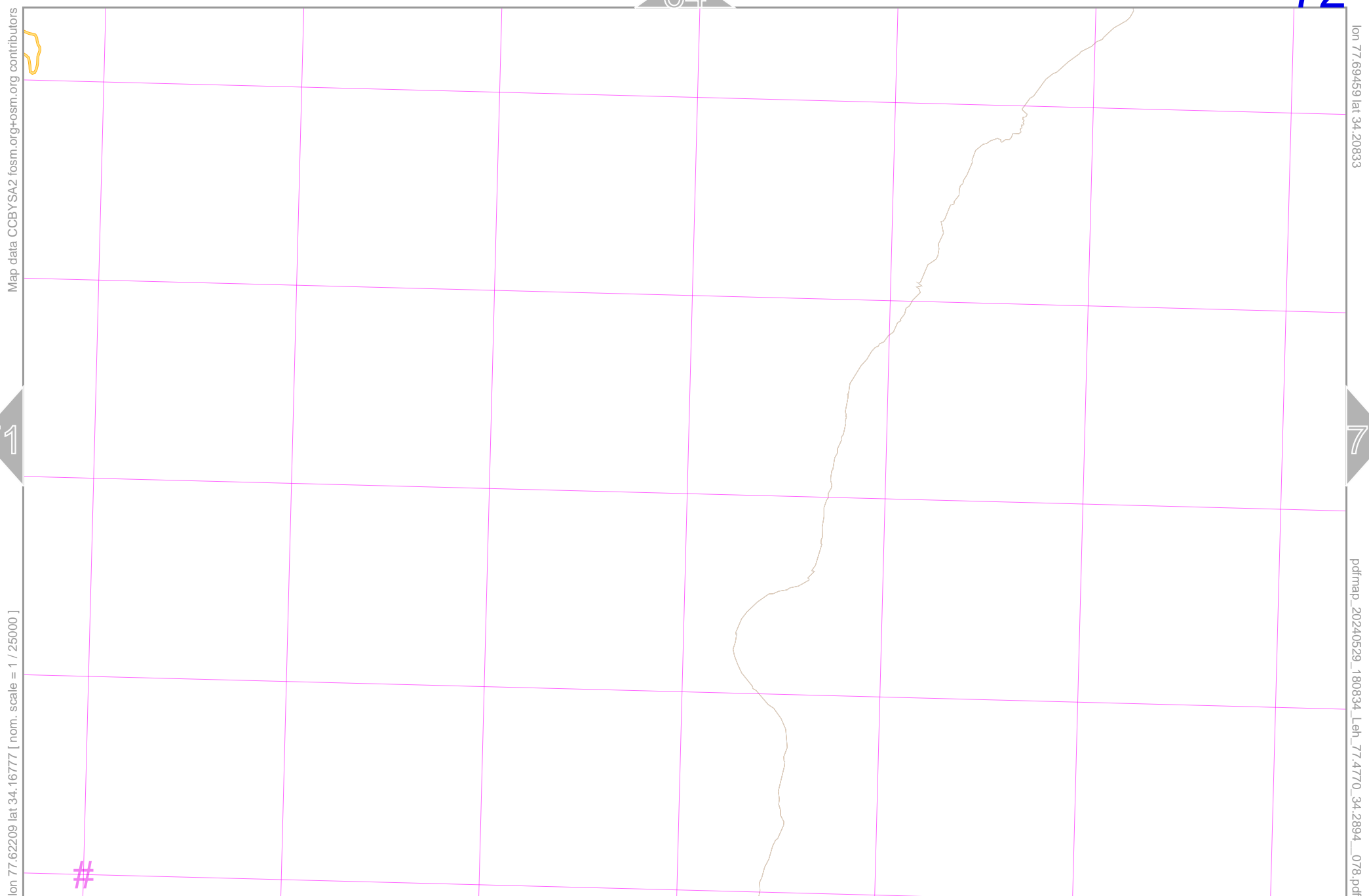
Leh-Khardungla Road

Upper Karzoo

i

79

# UTM: 43 S easting 736.00 km northing 3784.00 km  
UTM-Grid-width = 1000m



Map data CCBYSA2 foscsm.org+osm.org contributors

lon 77.69459 lat 34.20833

pdfmap\_20240529\_180834\_Leh\_77.4770\_34.2894\_078.pdf

lon 77.62209 lat 34.16777 [ nom. scale = 1 / 250000 ]

#

# UTM: 43 S easting 742.00 km northing 3784.00 km  
UTM-Grid-width = 1000m



Leh

65

73

top

Map data © OpenStreetMap contributors

lon 77.76709 lat 34.20833

72

lon 77.69459 lat 34.16777 [ nom. scale = 1 / 25000 ]

pdfmap\_20240529\_180834\_Leh\_77.4770\_34.2894\_078.pdf

#

81

# UTM: 43 S easting 749.00 km northing 3785.00 km  
UTM-Grid-width = 1000m

Map data © OpenStreetMap contributors

lon 77.25960 lat 34.16777

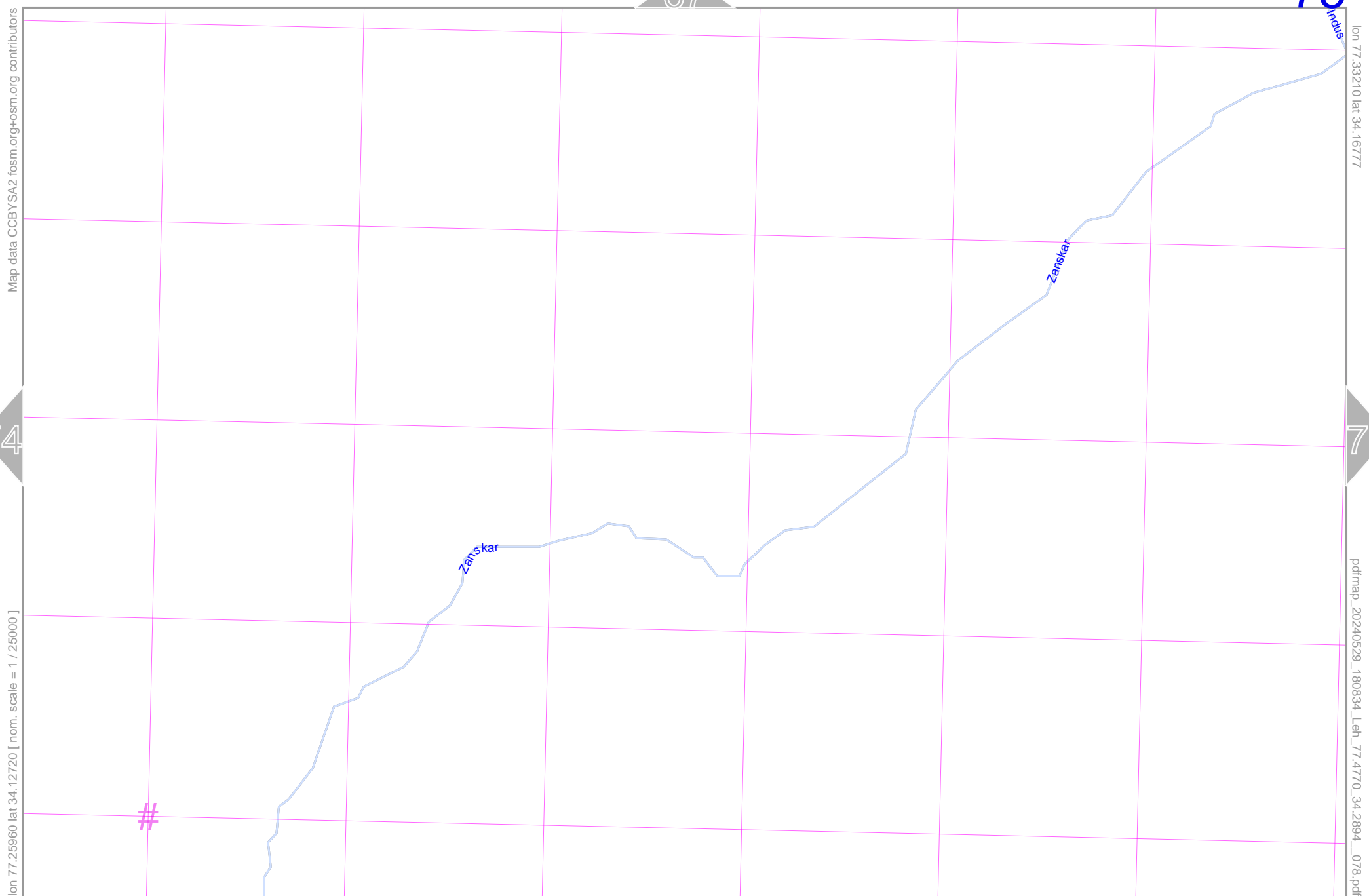
lon 77.18710 lat 34.12720 [ nom. scale = 1 / 25000 ]

pdfmap\_20240529\_180834\_Leh\_77.4770\_34.2894\_078.pdf

#

Zanskar

# UTM: 43 S easting 702.00 km northing 3779.00 km  
UTM-Grid-width = 1000m



Map data CCBY-SA2 foscsm.org+osm.org contributors

lon 77.33210 lat 34.16777

76

pdfmap\_20240529\_180834\_Leh\_77.4770\_34.2894\_078.pdf

lon 77.25960 lat 34.12720 [ nom. scale = 1 / 25000 ]

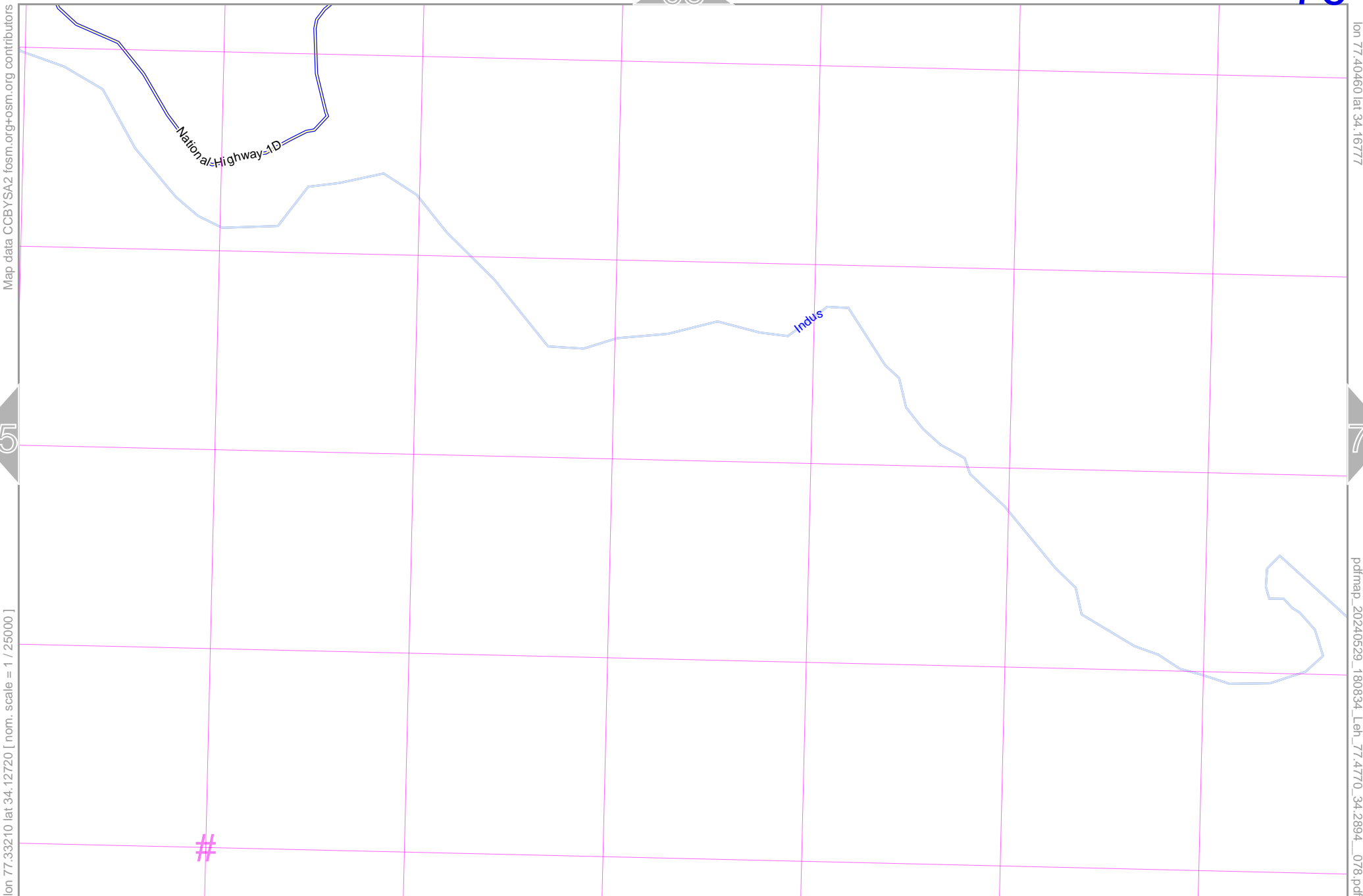
#

Zanskar

Zanskar

Indus

Leh



Map data © CCBY-SA2 fcsm.org+osm.org contributors

lon 77.40460 lat 34.16777

75

77

lon 77.33210 lat 34.12720 [ nom. scale = 1 / 25000 ]

pdfmap\_20240529\_180834\_Leh\_77.4770\_34.2894\_078.pdf

#

# UTM: 43 S easting 716.00 km northing 3779.00 km  
UTM-Grid-width = 1000m

Leh

69

77

Map data © CCBY-SA2 foscsm.org+osm.org contributors

lon 77.47709 lat 34.16777

National Highway-1D



National Highway-1D

78

pdfmap\_20240529\_180834\_Leh\_77.4770\_34.2894\_078.pdf

76

lon 77.40460 lat 34.12720 [ nom. scale = 1 / 250000 ]

Indus

Indus

Indus

Jeep road



# UTM: 43 S easting 722.00 km northing 3779.00 km  
UTM-Grid-width = 1000m

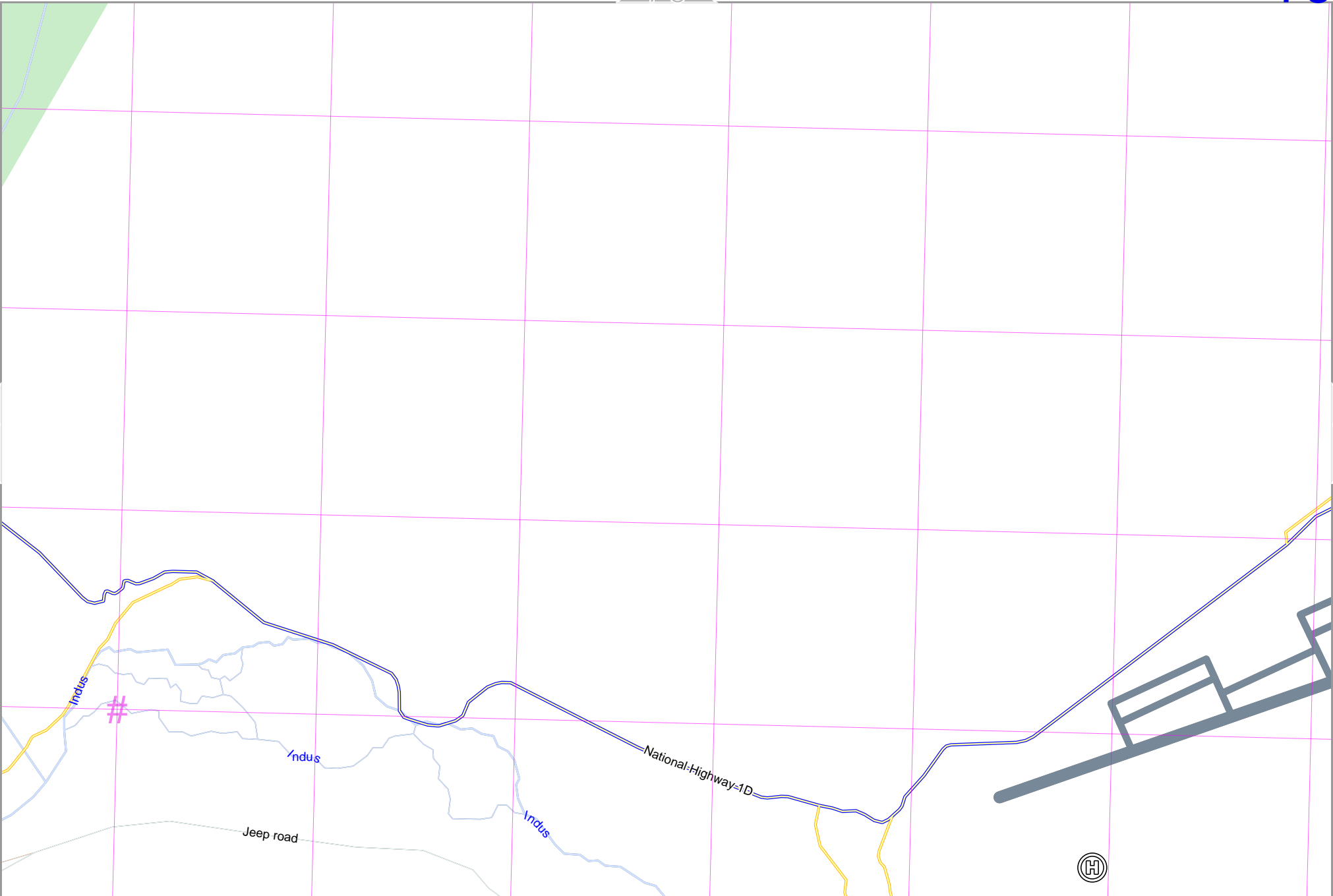
85

Map data CCBYSA2 foscsm.org+osm.org contributors

lon 77.54959 lat 34.16777

lon 77.47709 lat 34.12720 [ nom. scale = 1 / 25000 ]

pdfmap\_20240529\_180834\_Leh\_77.4770\_34.2894\_078.pdf



# UTM: 43 S easting 729.00 km northing 3780.00 km  
UTM-Grid-width = 1000m

Map data © CCBY-SA2 fcsm.org+osm.org contributors

lon 77.62209 lat 34.16777

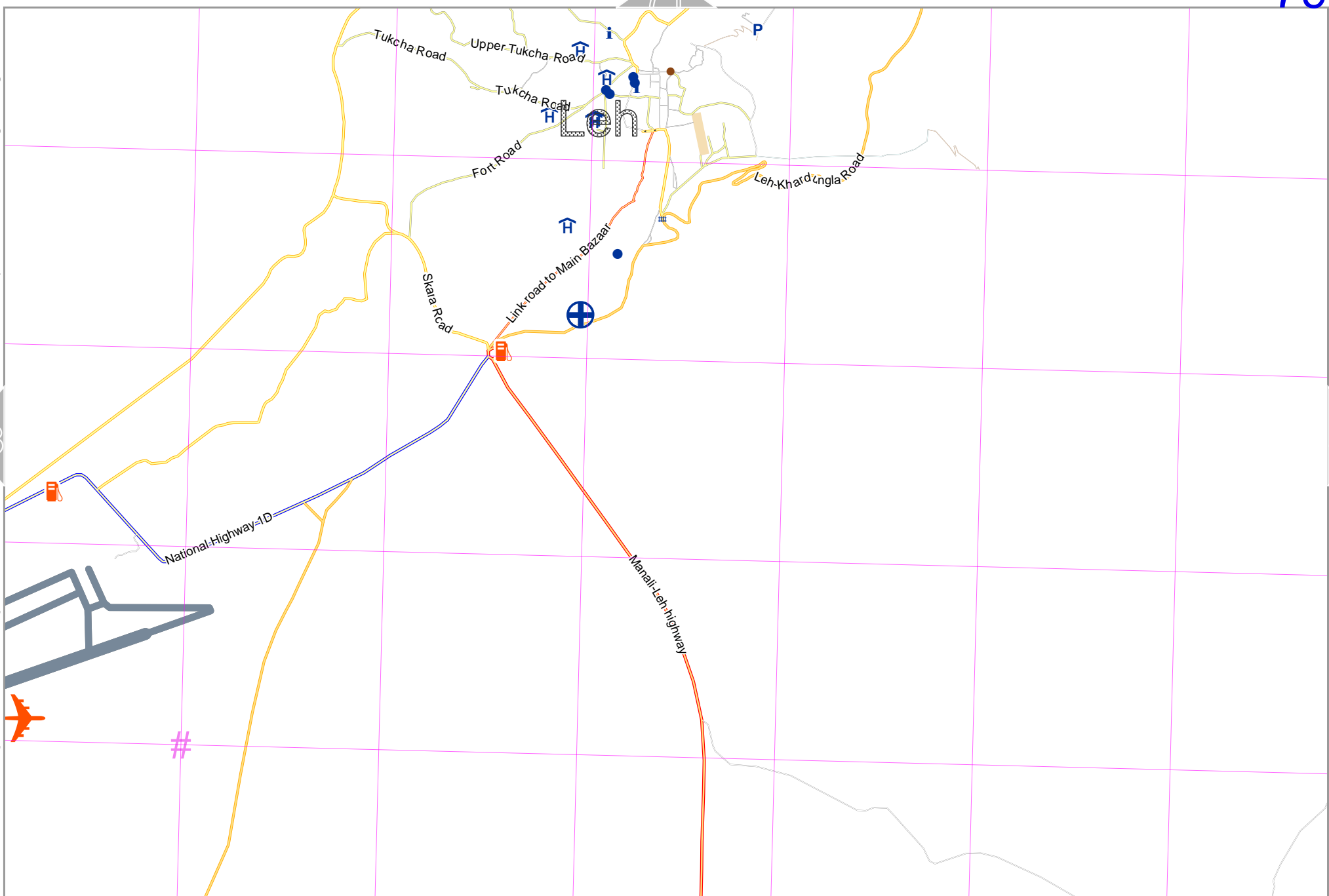
78

pdfmap\_20240529\_180834\_Leh\_77.4770\_34.2894\_078.pdf

lon 77.54959 lat 34.12720 [ nom. scale = 1 / 25000 ]

# UTM: 43 S easting 736.00 km northing 3780.00 km  
UTM-Grid-width = 1000m

87



Map data CCBYSA2 foscsm.org+osm.org contributors

lon 77.69459 lat 34.16777

79

80

lon 77.62209 lat 34.12720 [ nom. scale = 1 / 250000 ]

pdfmap\_20240529\_180834\_Leh\_77.4770\_34.2894\_078.pdf

Saboo

#



Leh

73

81

top

Map data © OpenStreetMap contributors

lon 77.76709 lat 34.16777

80

lon 77.69459 lat 34.12720 [ nom. scale = 1 / 25000 ]

pdfmap\_20240529\_180834\_Leh\_77.4770\_34.2894\_078.pdf

#

89

# UTM: 43 S easting 749.00 km northing 3780.00 km  
UTM-Grid-width = 1000m

Leh

74

82

top

Map data © CCBY-SA2 fism.org+osm.org contributors

lon 77.25960 lat 34.12720

83

lon 77.18710 lat 34.08663 [ nom. scale = 1 / 25000 ]

pdfmap\_20240529\_180834\_Leh\_77.4770\_34.2894\_078.pdf

Zaskar

Zaskar

90

Leh

75

83

Map data CCBYSA2 foscsm.org+osm.org contributors

lon 77.33210 lat 34.12720

Zanskar

82

84

lon 77.25960 lat 34.08663 [ nom. scale = 1 / 250000 ]

pdfmap\_20240529\_180834\_Leh\_77.4770\_34.2894\_078.pdf

#

91

# UTM: 43 S easting 709.00 km northing 3775.00 km  
UTM-Grid-width = 1000m

Map data © OpenStreetMap contributors

lon 77.40460 lat 34.12720



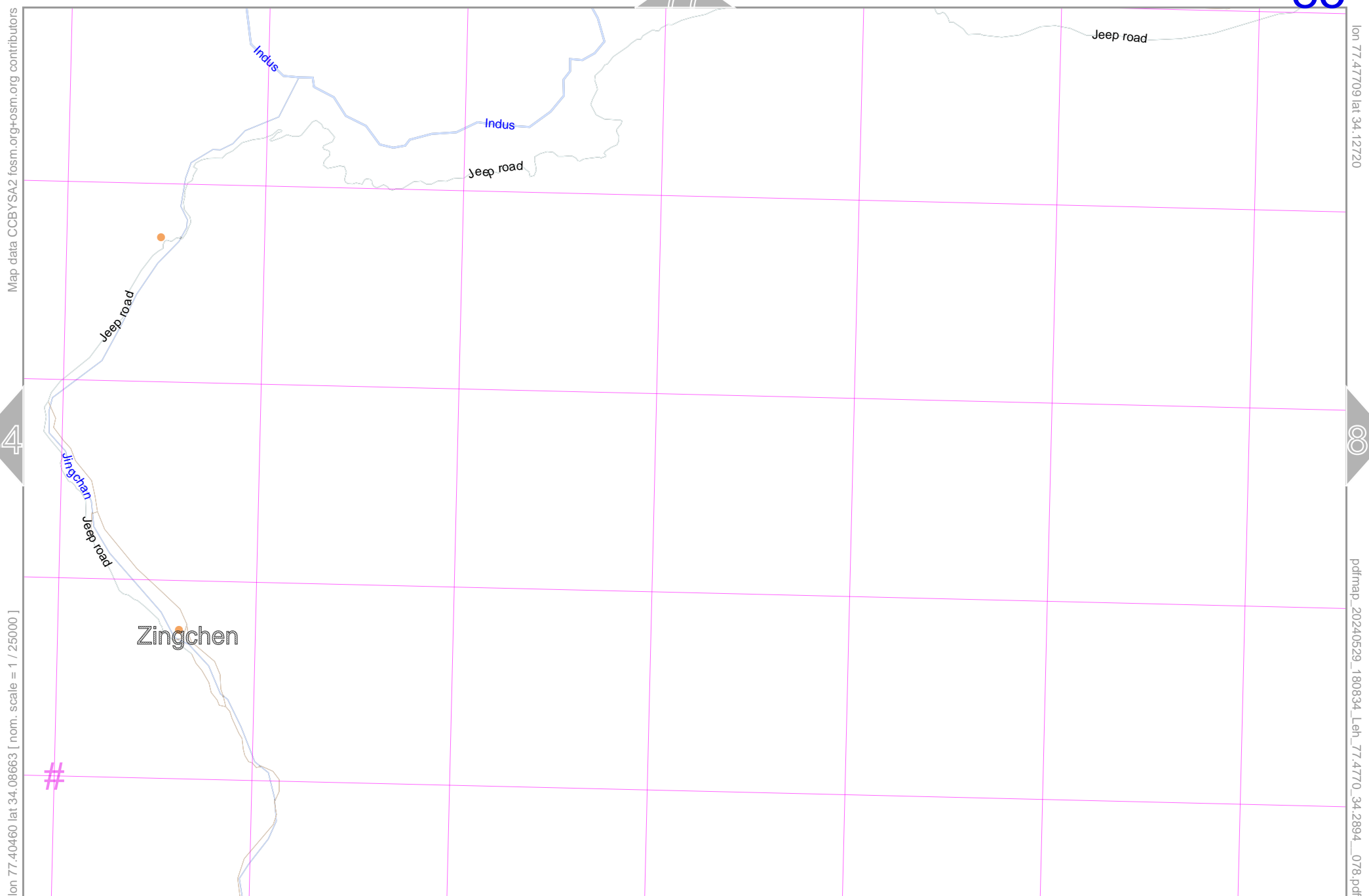
lon 77.33210 lat 34.08663 [ nom. scale = 1 / 25000 ]

pdfmap\_20240529\_180834\_Leh\_77.4770\_34.2894\_078.pdf

#



# UTM: 43 S easting 716.00 km northing 3775.00 km  
UTM-Grid-width = 1000m



Map data CCBYSA2 foscsm.org+osm.org contributors

lon 77.47709 lat 34.12720

84

86

lon 77.40460 lat 34.08663 [ nom. scale = 1 / 250000 ]

pdfmap\_20240529\_180834\_Leh\_77.4770\_34.2894\_078.pdf

Zingchen

Leh

86

78

Map data CCBY-SA2 fosc.m.org+osm.org contributors

lon 77.54959 lat 34.12720

Jeep road

Spituk

Indus

85

87

lon 77.47709 lat 34.08663 [ nom. scale = 1 / 25000 ]

pdfmap\_20240529\_180834\_Leh\_77.4770\_34.2894\_078.pdf

#

94

# UTM: 43 S easting 729.00 km northing 3775.00 km  
UTM-Grid-width = 1000m

Leh

Map data © CCBY-SA2 fcsm.org+osm.org contributors

lon 77.62209 lat 34.12720

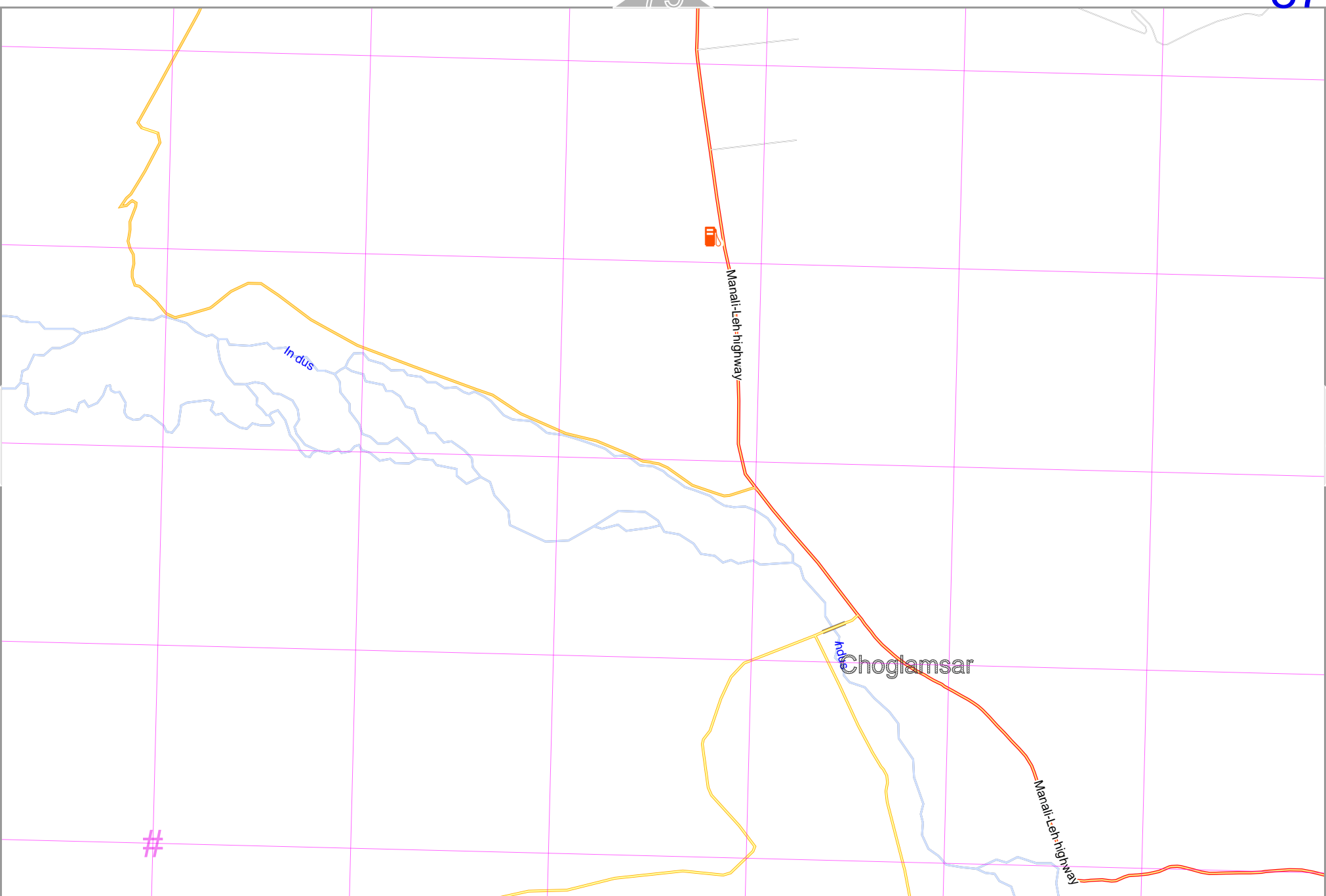
pdfmap\_20240529\_180834\_Leh\_77.4770\_34.2894\_078.pdf


lon 77.54959 lat 34.08663 [ nom. scale = 1 / 25000 ]



#

# UTM: 43 S easting 736.00 km northing 3775.00 km  
UTM-Grid-width = 1000m





Map data CCBY-SA2 foscsm.org+osm.org contributors

lon 77.69459 lat 34.12720

87

89

lon 77.62209 lat 34.08663 [ nom. scale = 1 / 25000 ]

pdfmap\_20240529\_180834\_Leh\_77.4770\_34.2894\_078.pdf

#

# UTM: 43 S easting 742.00 km northing 3775.00 km  
UTM-Grid-width = 1000m



Leh

81

89

Map data © OpenStreetMap contributors

lon 77.76709 lat 34.12720



lon 77.69459 lat 34.08663 [ nom. scale = 1 / 25000 ]

pdfmap\_20240529\_180834\_Leh\_77.4770\_34.2894\_078.pdf

#

# UTM: 43 S easting 749.00 km northing 3776.00 km  
UTM-Grid-width = 1000m

97

Leh

82

90

top

Map data CCBYSA2 foscsm.org+osm.org contributors

lon 77.25960 lat 34.08663

lon 77.18710 lat 34.04607 [ nom. scale = 1 / 25000 ]

pdfmap\_20240529\_180834\_Leh\_77.4770\_34.2894\_078.pdf

Zaskar



# UTM: 43 S easting 702.00 km northing 3770.00 km  
UTM-Grid-width = 1000m

Map data © OpenStreetMap contributors

lon 77.33210 | lat 34.08663

90

92

lon 77.25960 | lat 34.04607 [ nom. scale = 1 / 25000 ]

pdfmap\_20240529\_180834\_Leh\_77.4770\_34.2894\_078.pdf

#

# UTM: 43 S easting 709.00 km northing 3770.00 km  
UTM-Grid-width = 1000m

Map data © CCBY-SA2 fosc.m.org+osm.org contributors

lon 77.40460 lat 34.08663

91

93

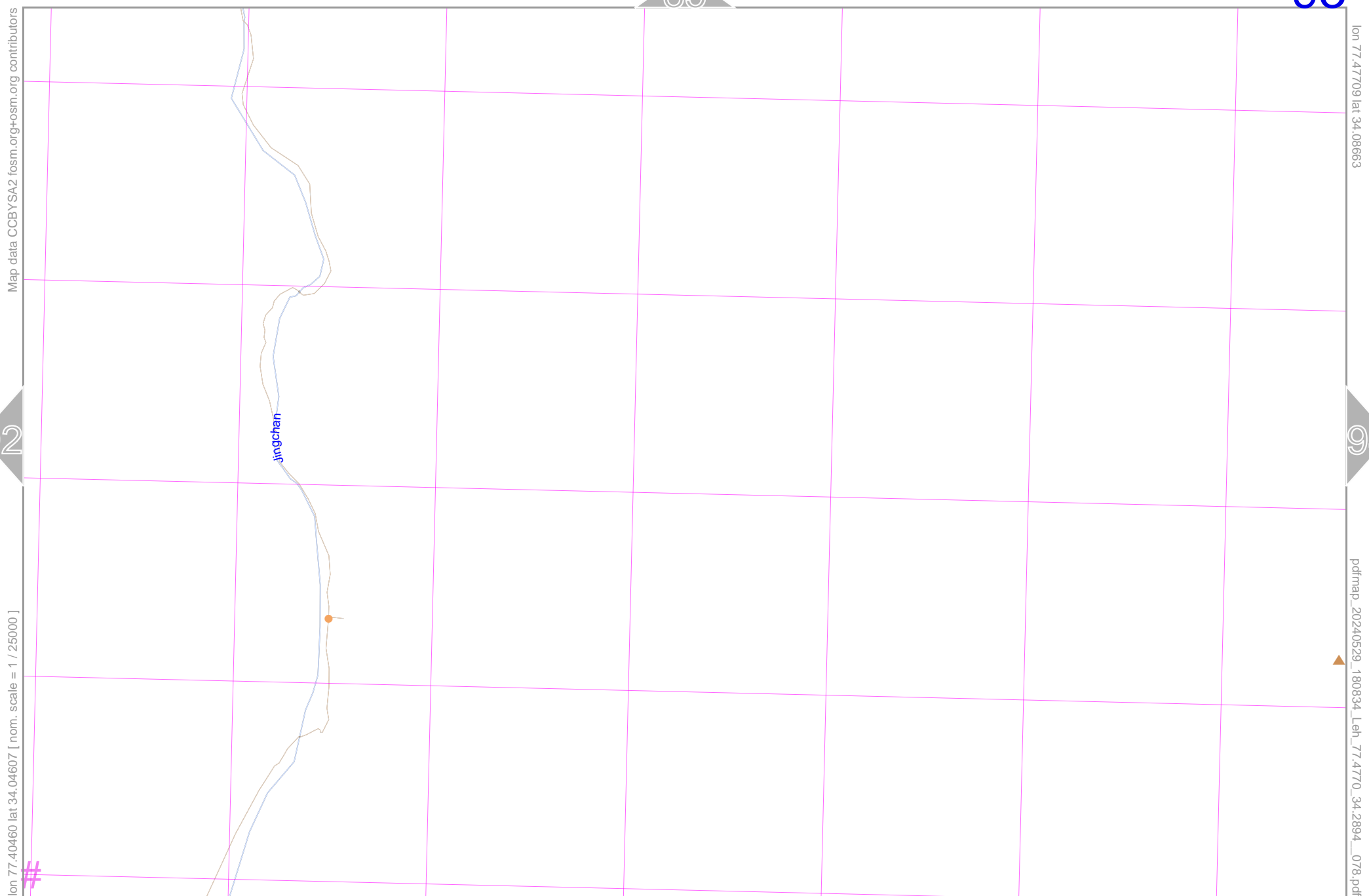
lon 77.33210 lat 34.04607 [ nom. scale = 1 / 25000 ]

pdfmap\_20240529\_180834\_Leh\_77.4770\_34.2894\_078.pdf

#

# UTM: 43 S easting 716.00 km northing 3770.00 km

UTM-Grid-width = 1000m



Map data CCBY-SA2 fosc.m.org+osm.org contributors

lon 77.47709 lat 34.08663

92

94

jigchan

lon 77.40460 lat 34.04607 [ nom. scale = 1 / 25000 ]

pdfmap\_20240529\_180834\_Leh\_77.4770\_34.2894\_078.pdf

# UTM: 43 S easting 722.00 km northing 3770.00 km  
UTM-Grid-width = 1000m

Map data CCBYSA2 foscsm.org+osm.org contributors

lon 77.54959 lat 34.08663

93

95

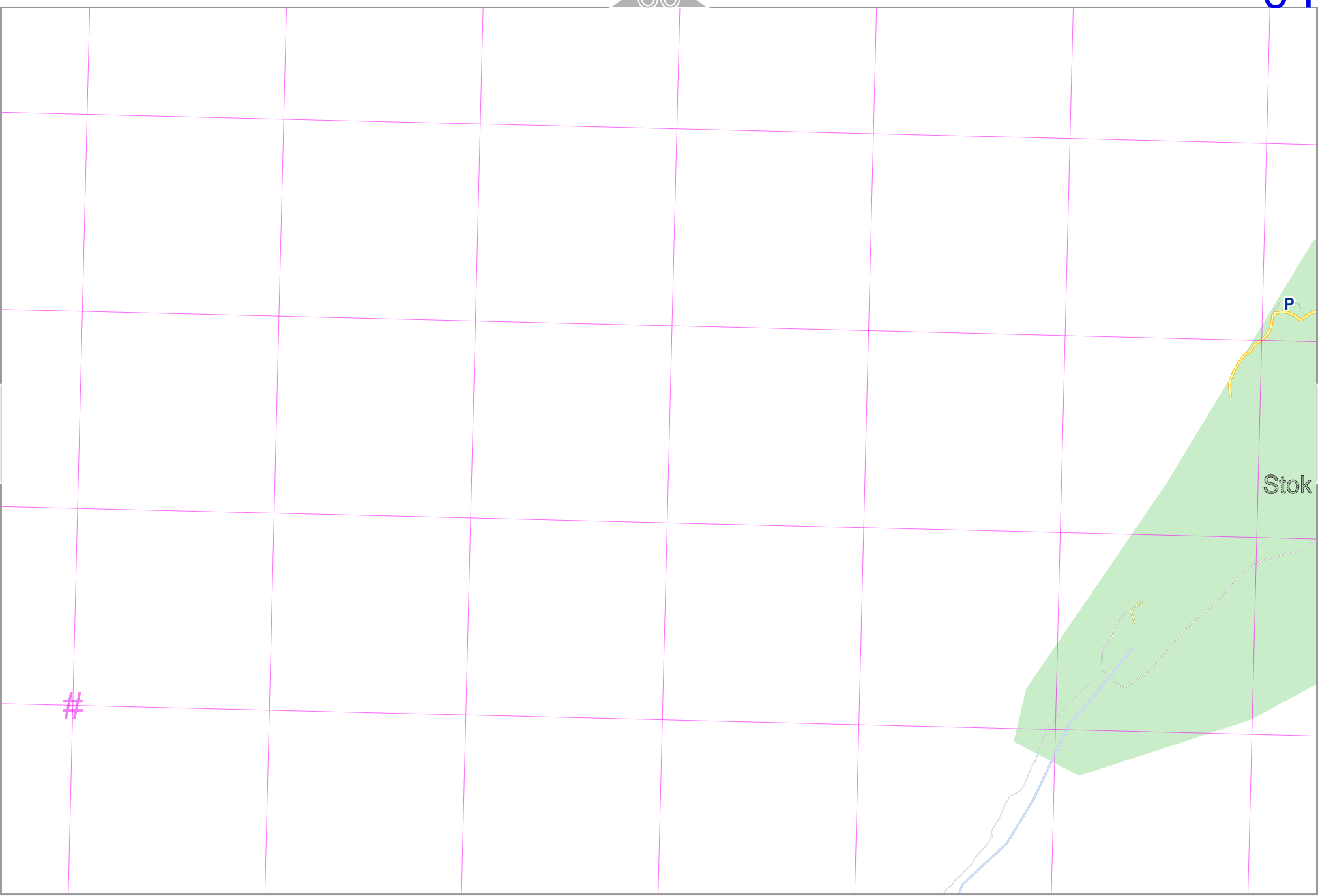
Stok

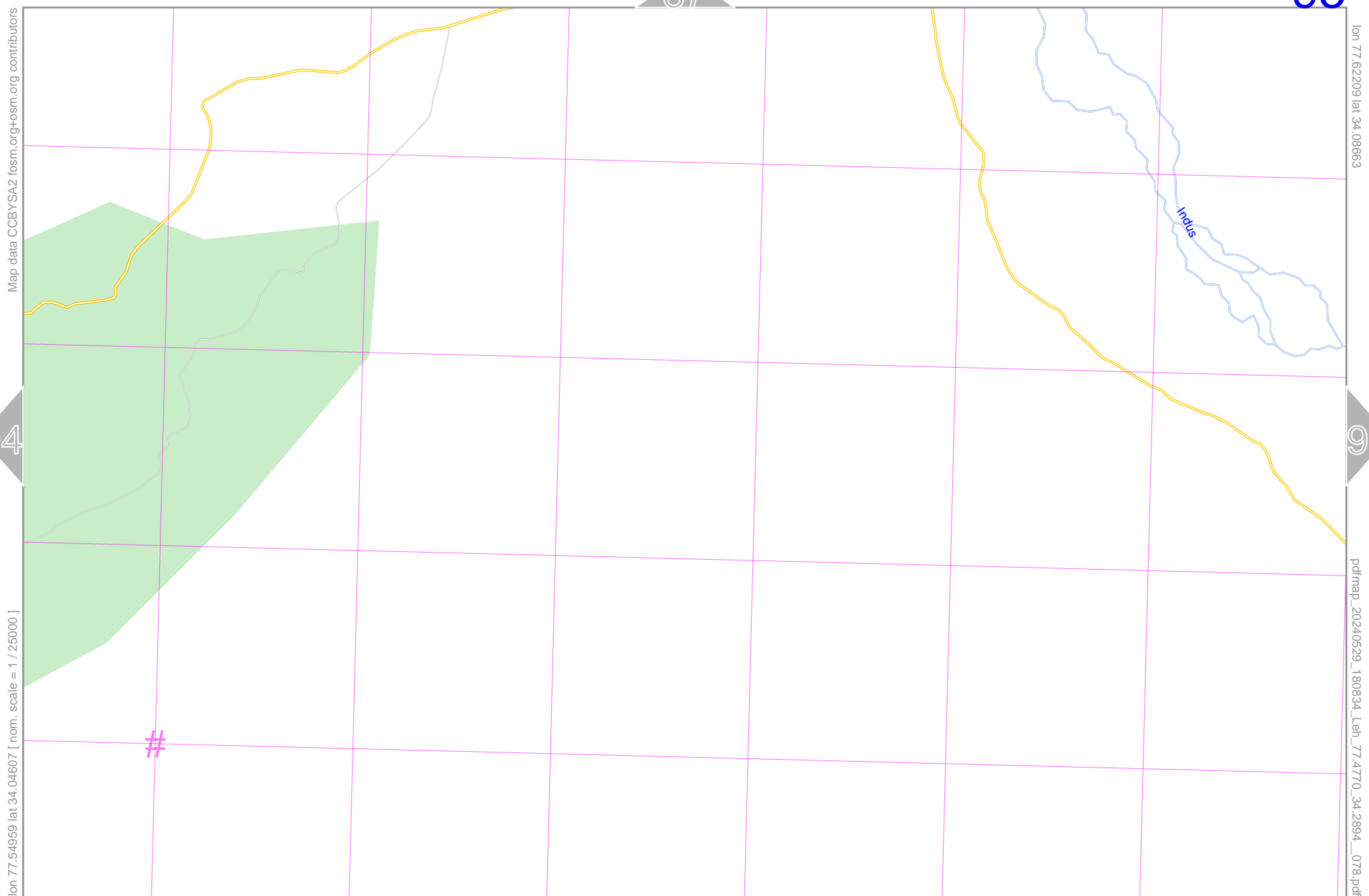
pdfmap\_20240529\_180834\_Leh\_77.4770\_34.2894\_078.pdf

lon 77.47709 lat 34.04607 [ nom. scale = 1 / 25000 ]

#

# UTM: 43 S easting 729.00 km northing 3771.00 km  
UTM-Grid-width = 1000m





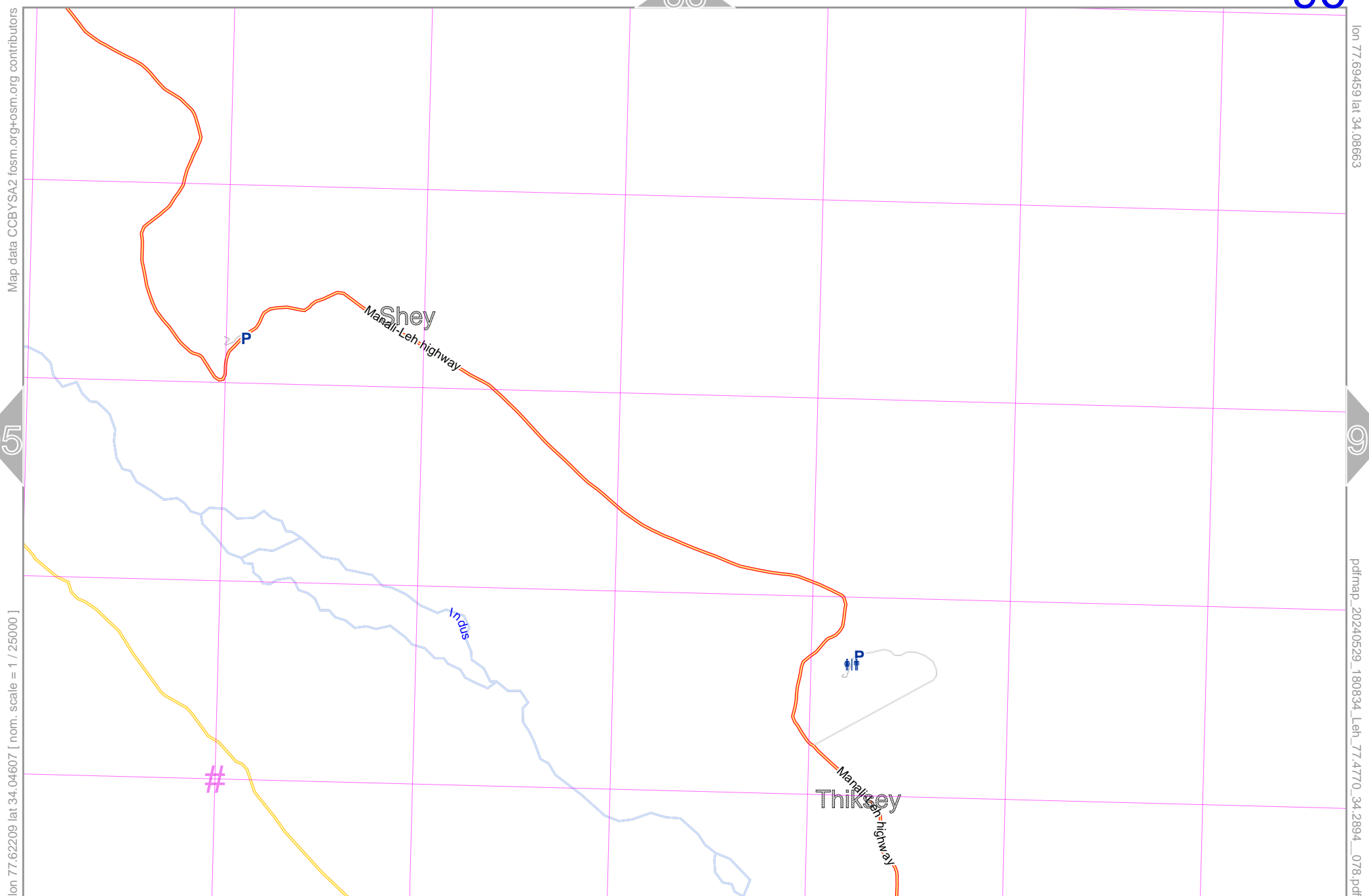
lon 77.54959 lat 34.04607 [ nom. scale = 1 / 25000 ]

Map data CCBYSA2 fcsm.org+osm.org contributors

lon 77.62209 lat 34.08663

pdfmap\_20240529\_180834\_Leh\_77.4770\_34.2894\_078.pdf

# UTM: 43 S easting 736.00 km northing 3771.00 km  
UTM-Grid-width = 1000m



lon 77.62209 lat 34.04607 [ nom. scale = 1 / 25000 ]

lon 77.69459 lat 34.08663

pdfmap\_20240529\_180834\_Leh\_77.4770\_34.2894\_078.pdf

# UTM: 43 S easting 743.00 km northing 3771.00 km  
UTM-Grid-width = 1000m



Map data © OpenStreetMap contributors

lon 77.76709 lat 34.08663



lon 77.69459 lat 34.04607 [ nom. scale = 1 / 25000 ]

pdfmap\_20240529\_180834\_Leh\_77.4770\_34.2894\_078.pdf

#

# UTM: 43 S easting 749.00 km northing 3771.00 km  
UTM-Grid-width = 1000m