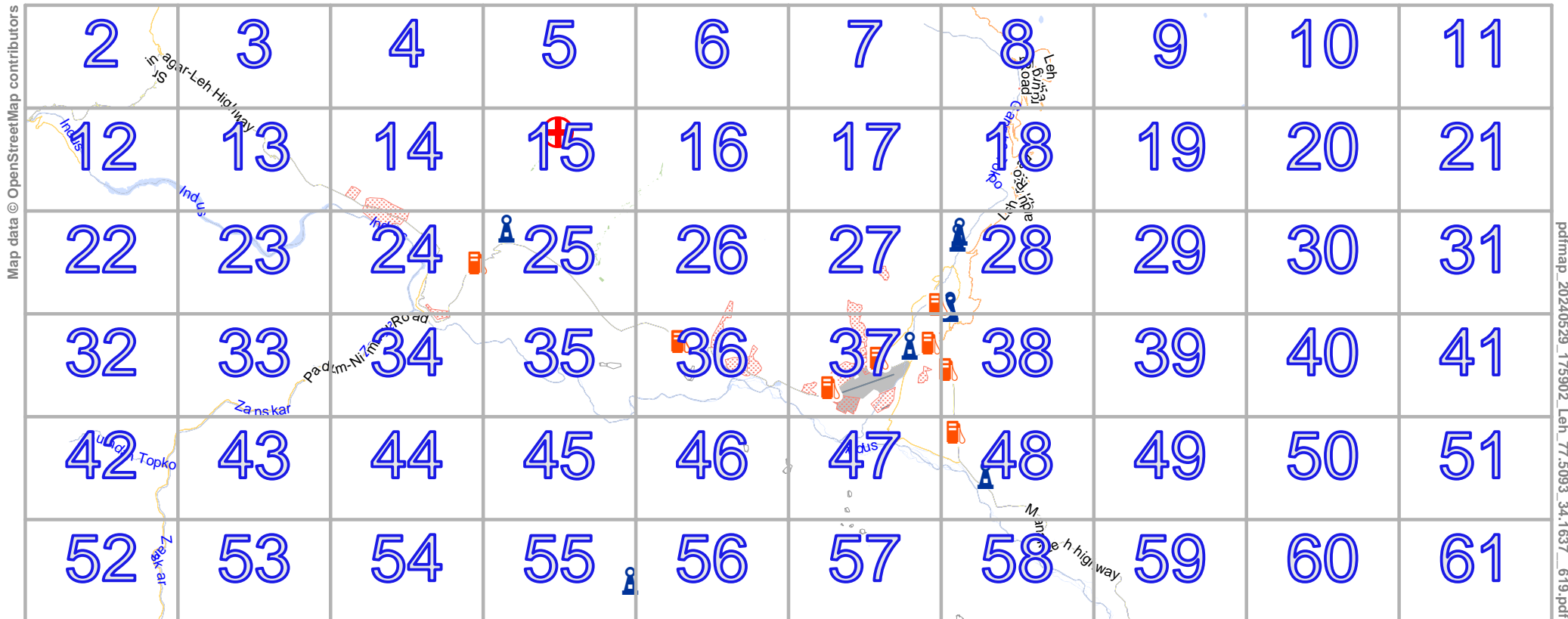


Leh

lon 77.87132 lat 34.28542



Map data © OpenStreetMap contributors

pdfmap_20240529_175902_Leh_77.5093_34.1637_619.pdf

lon 77.14741 lat 34.04201
[nom. scale = 1 / 250000]

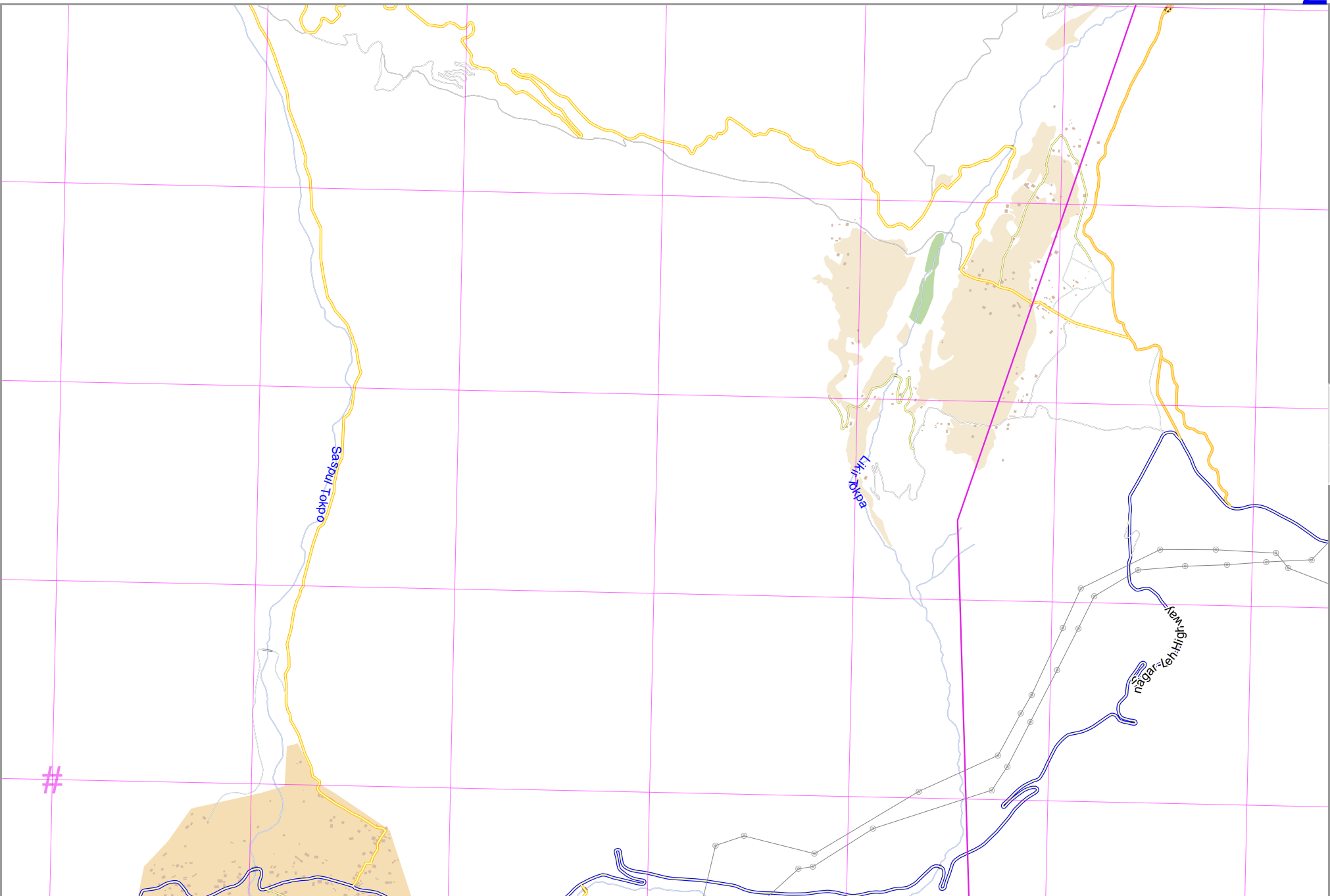
Leh

Map data © OpenStreetMap contributors

lon 77.14741 lat 34.24485 [nom. scale = 1 / 25000]

lon 77.21980 lat 34.28542

pdfmap_20240529_175902_Leh_77.5093_34.1637_619.pdf



UTM: 43 S easting 698.00 km northing 3792.00 km
UTM-Grid-width = 1000m

Leh

Map data © OpenStreetMap contributors

lon 77.29219 | lat 34.28542

2

4

lon 77.21980 | lat 34.24485 [nom. scale = 1 / 25000]


pdfmap_20240529_175902_Leh_77.5093_34.1637_619.pdf

Srinagar-Leh-Highway

#

13

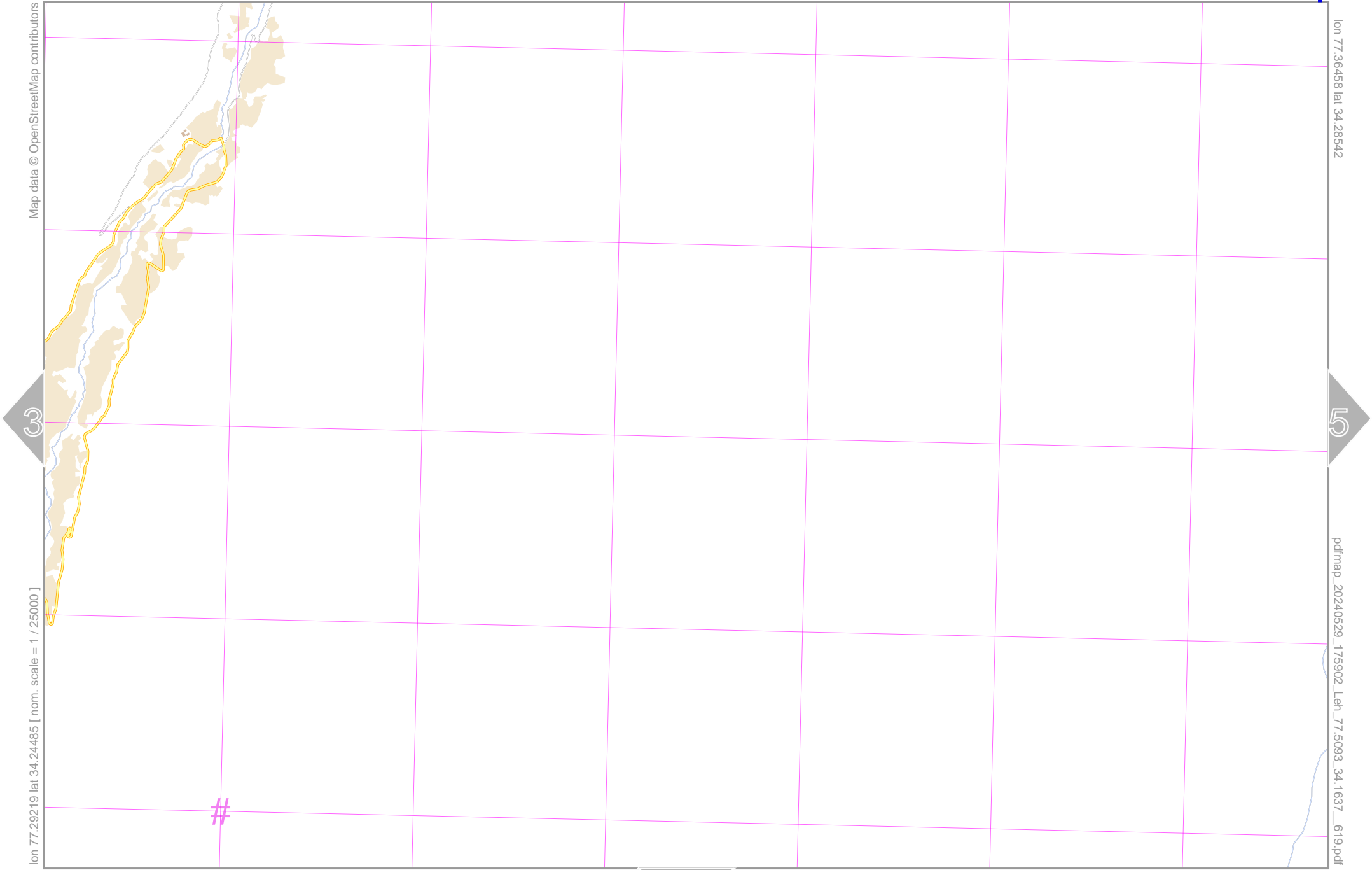
UTM: 43 S easting 705.00 km northing 3792.00 km
UTM-Grid-width = 1000m



Leh

Map data © OpenStreetMap contributors

lon 77.36458 lat 34.28542



lon 77.29219 lat 34.24485 [nom. scale = 1 / 25000]

pdfmap_20240529_175902_Leh_77.5093_34.1637_619.pdf

UTM: 43 S easting 712.00 km northing 3792.00 km
UTM-Grid-width = 1000m

Leh

Map data © OpenStreetMap contributors

lon 77.43698 lat 34.28542



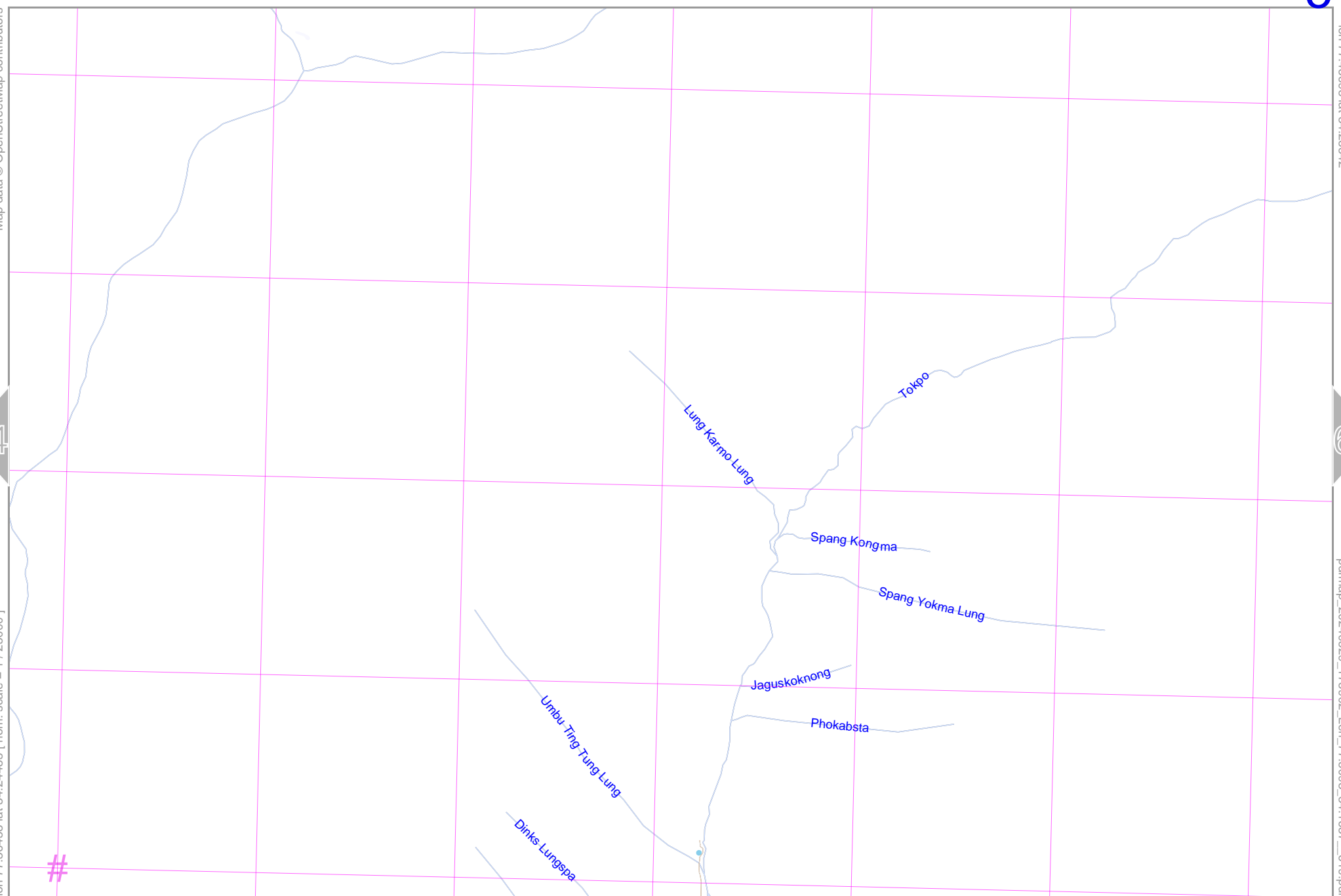
lon 77.36458 lat 34.24485 [nom. scale = 1 / 25000]

pdfmap_20240529_175902_Leh_77.5093_34.1637_619.pdf

#



UTM: 43 S easting 718.00 km northing 3792.00 km
UTM-Grid-width = 1000m



Leh


Map data © OpenStreetMap contributors

lon 77.50937 lat 34.28542



lon 77.43698 lat 34.24485 [nom. scale = 1 / 25000]

pdfmap_20240529_175902_Leh_77.5093_34.1637_619.pdf



UTM: 43 S easting 725.00 km northing 3792.00 km
UTM-Grid-width = 1000m



Leh

Map data © OpenStreetMap contributors

lon 77.58176 | lat 34.28542

Ganglas Tokpo

Pinyang Fu

Chu i Chompa

lon 77.50937 | lat 34.24485 [nom. scale = 1 / 25000]

pdfmap_20240529_175902_Leh_77.5093_34.1637_619.pdf

#

UTM: 43 S easting 732.00 km northing 3793.00 km
UTM-Grid-width = 1000m



Leh

Map data © OpenStreetMap contributors

lon 77.65415 lat 34.28542

7



Chamohi Chu

lon 77.58176 lat 34.24485 [nom. scale = 1 / 25000]

pdfmap_20240529_175902_Leh_77.5093_34.1637_619.pdf

#

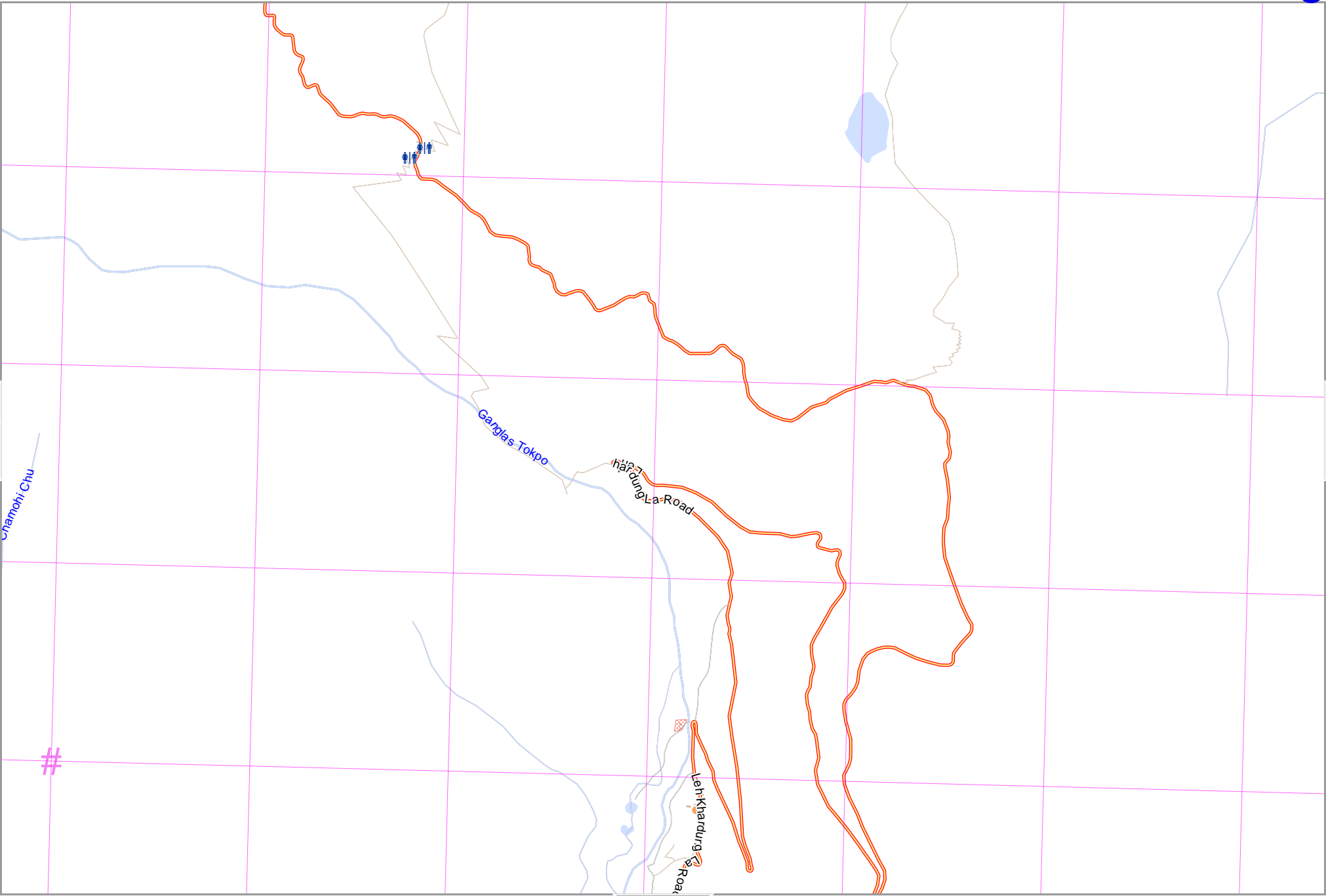
Ganglas Tokpo

hãpũngLa-Road

Leh-Khardung La Road

18

UTM: 43 S easting 738.00 km northing 3793.00 km
UTM-Grid-width = 1000m



Leh

Map data © OpenStreetMap contributors

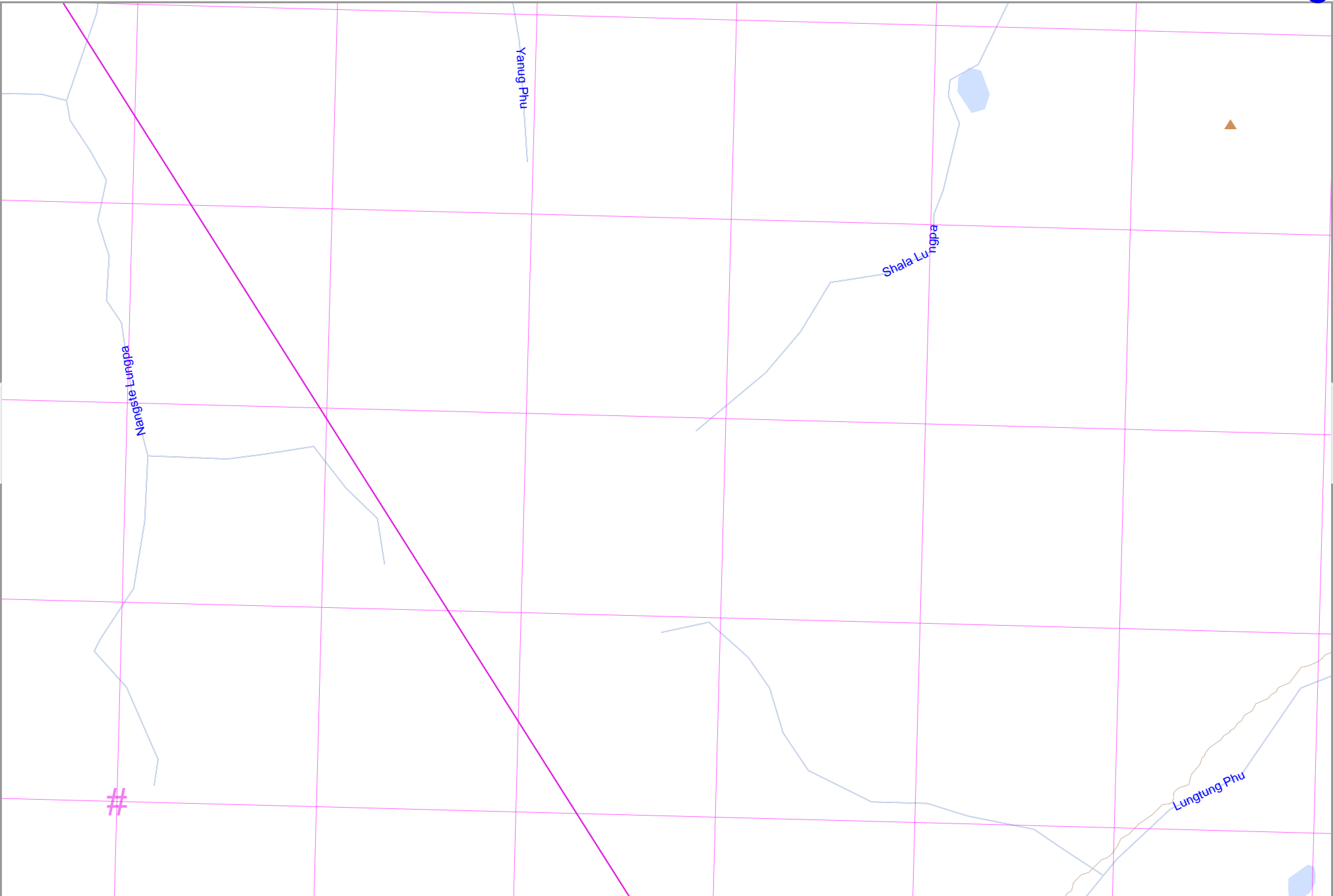
lon 77.72654 lat 34.28542

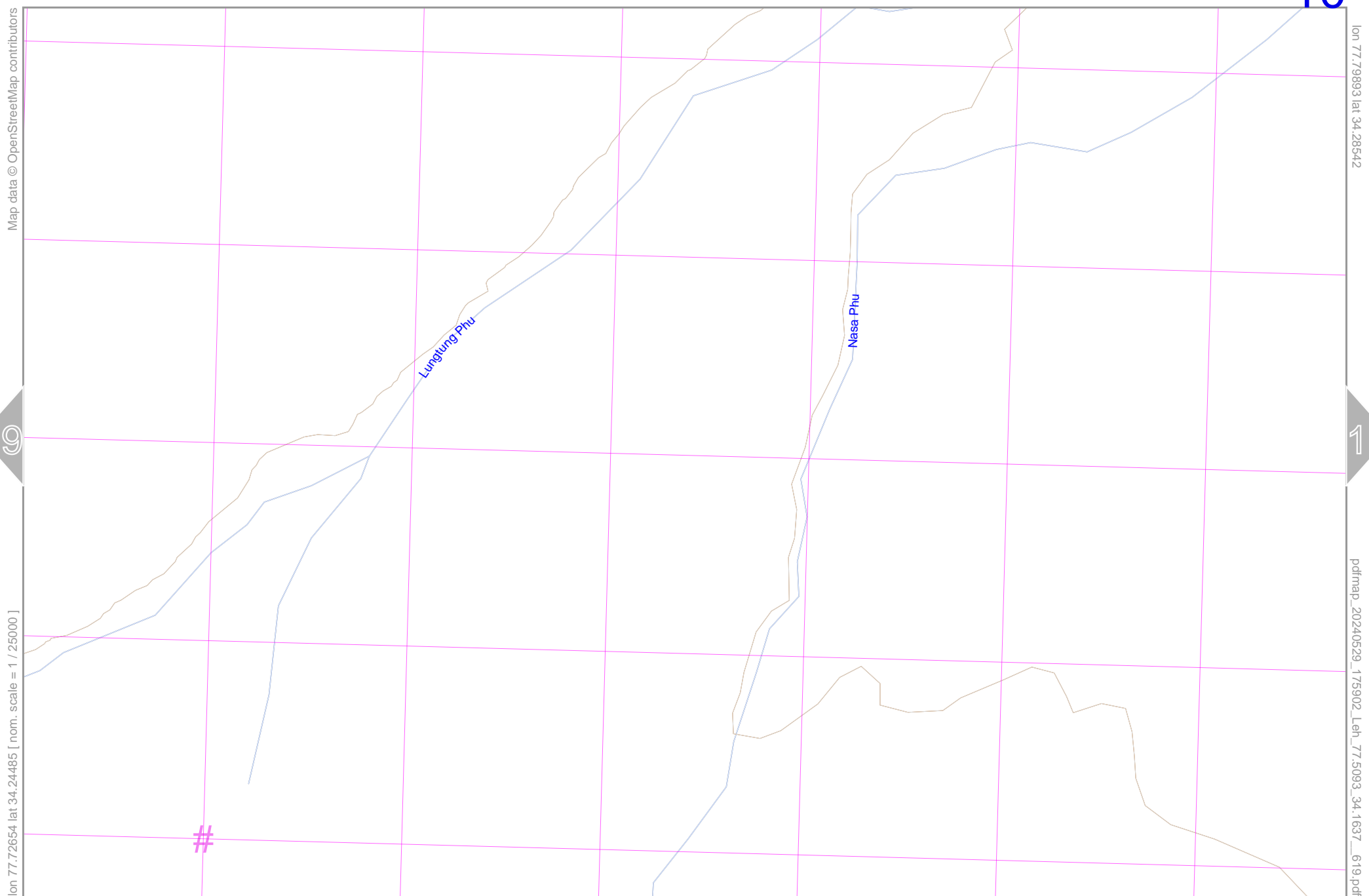


lon 77.65415 lat 34.24485 [nom. scale = 1 / 25000]

pdfmap_20240529_175902_Leh_77.5093_34.1637_619.pdf

UTM: 43 S easting 745.00 km northing 3793.00 km
UTM-Grid-width = 1000m





lon 77.72654 lat 34.24485 [nom. scale = 1 / 25000]

lon 77.79893 lat 34.28542

pdfmap_20240529_175902_Leh_77.5093_34.1637_619.pdf

UTM: 43 S easting 752.00 km northing 3793.00 km
UTM-Grid-width = 1000m

Map data © OpenStreetMap contributors

lon 77.87132 lat 34.28542

10

lon 77.79893 lat 34.24485 [nom. scale = 1 / 25000]

pdfmap_20240529_175902_Leh_77.5093_34.1637_619.pdf

Khyungru

Kherma Lungpa

Wari La - Nubra Valley

Lazun Lungpa

Wari Lungpa

Kabar-Phu

Angshing Phu

Kyema

#

21

UTM: 43 S easting 758.00 km northing 3793.00 km
UTM-Grid-width = 1000m

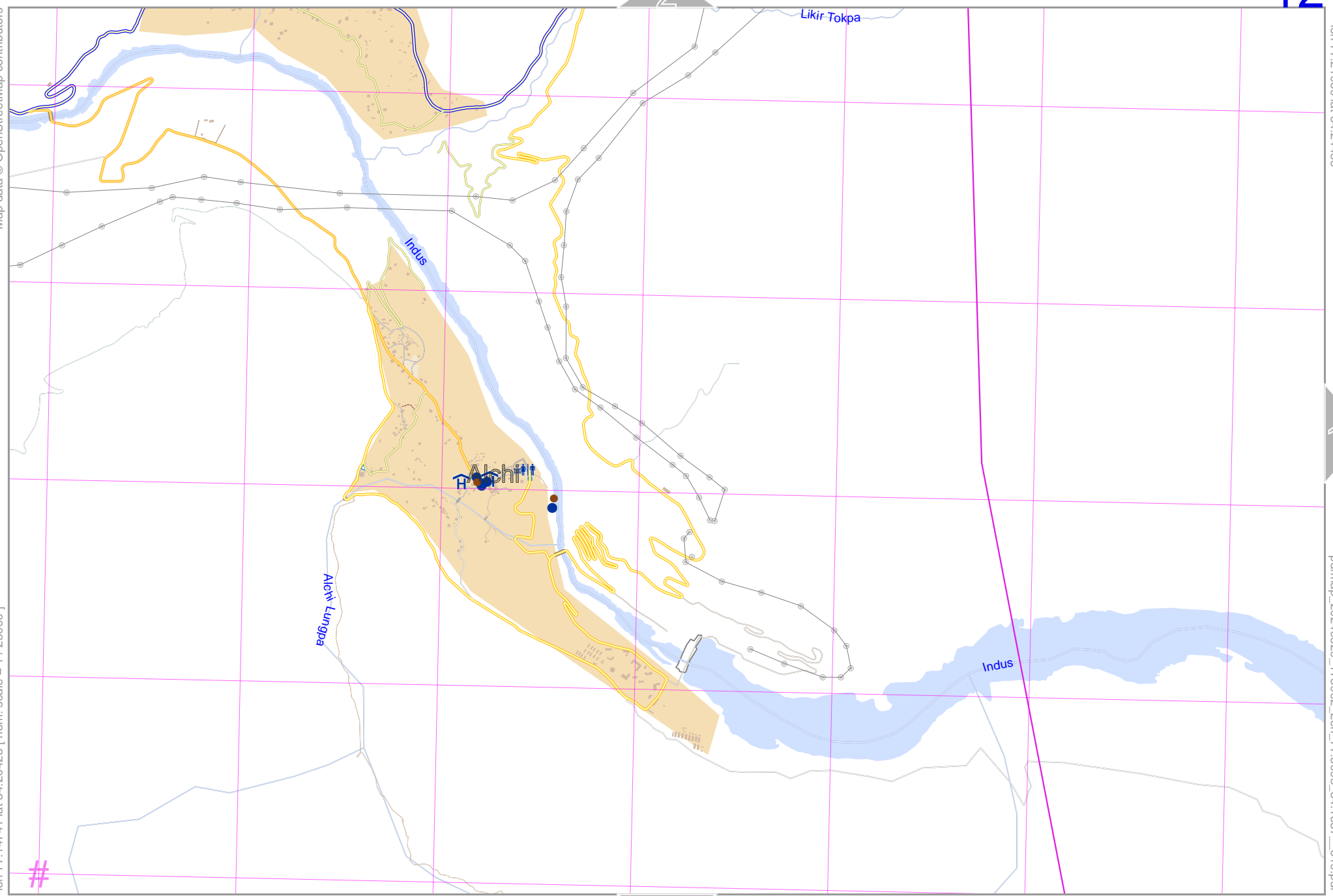
Leh

Map data © OpenStreetMap contributors

lon 77.14741 lat 34.20428 [nom. scale = 1 / 250000]

lon 77.21980 lat 34.24485

pdfmap_20240529_175902_Leh_77.5093_34.1637_619.pdf



#

UTM: 43 S easting 698.00 km northing 3787.00 km
UTM-Grid-width = 1000m

Map data © OpenStreetMap contributors

lon 77.29219 lat 34.24485

pdfmap_20240529_175902_Leh_77.5093_34.1637_619.pdf

lon 77.21980 lat 34.20428 [nom. scale = 1 / 25000]

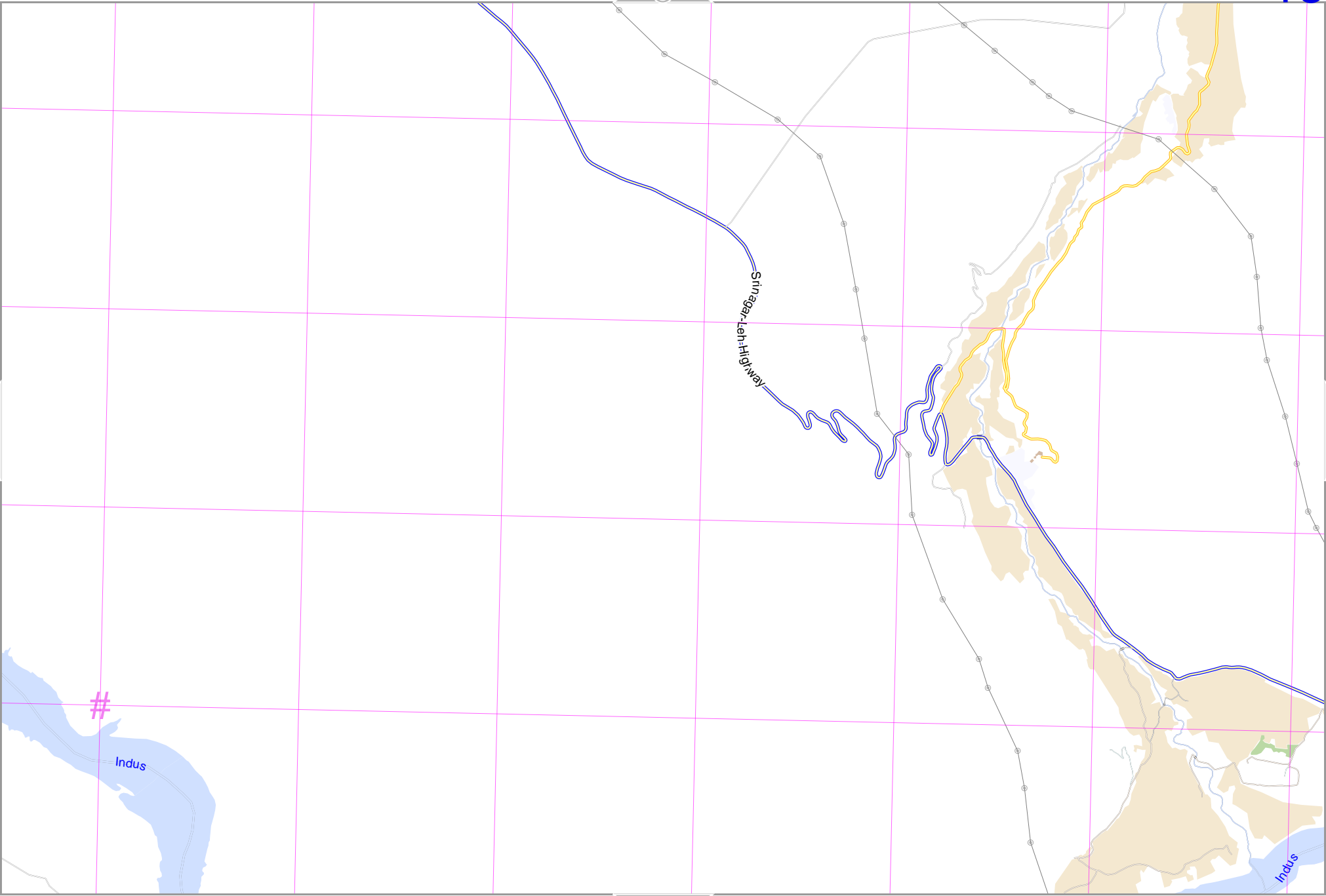
#

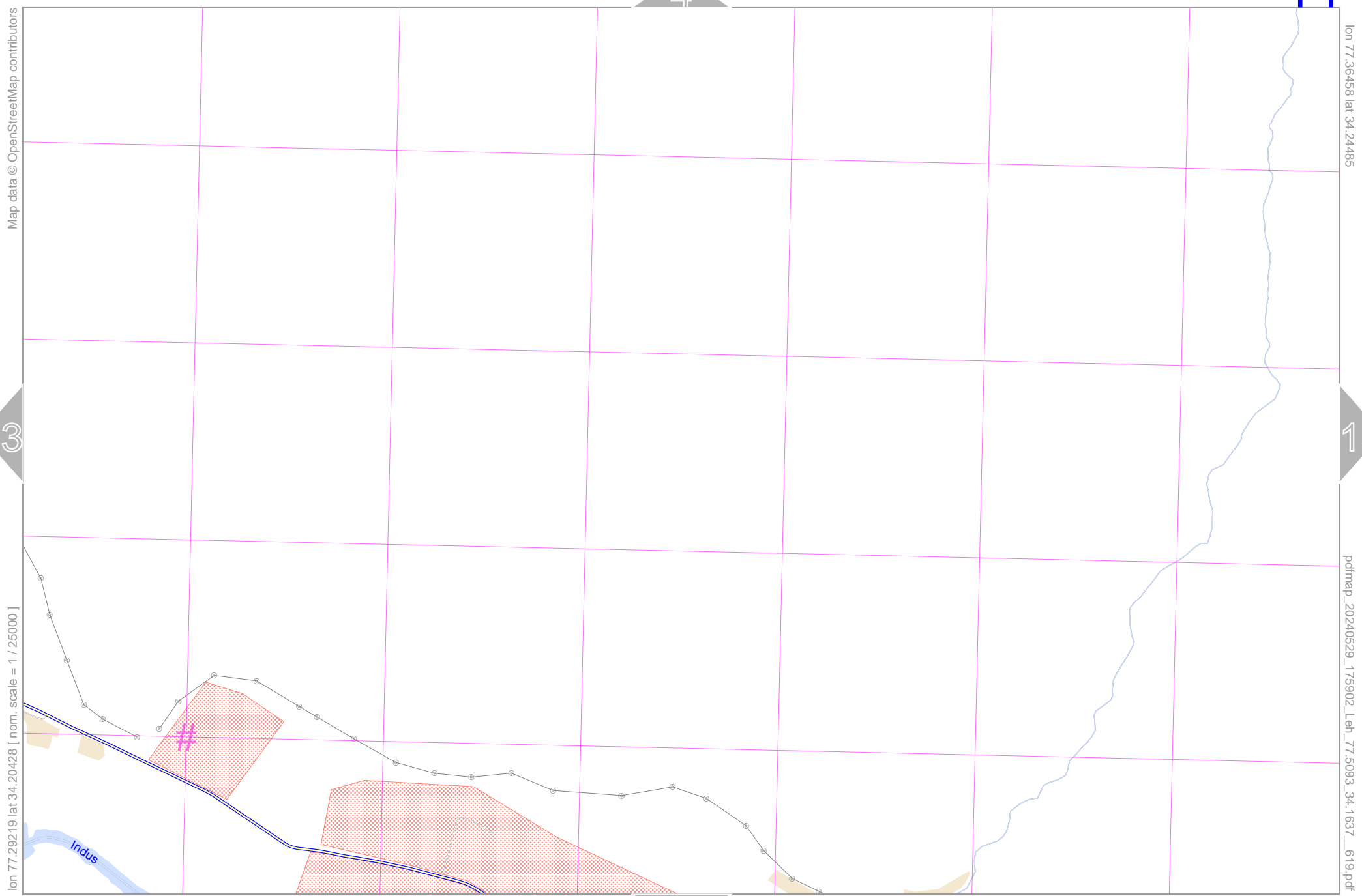
Indus

Indus

Srinagar-Leh Highway

UTM: 43 S easting 705.00 km northing 3788.00 km
UTM-Grid-width = 1000m





13

15

24

UTM: 43 S easting 712.00 km northing 3788.00 km
 UTM-Grid-width = 1000m

Map data © OpenStreetMap contributors

lon 77.43698 lat 34.24485

Umla

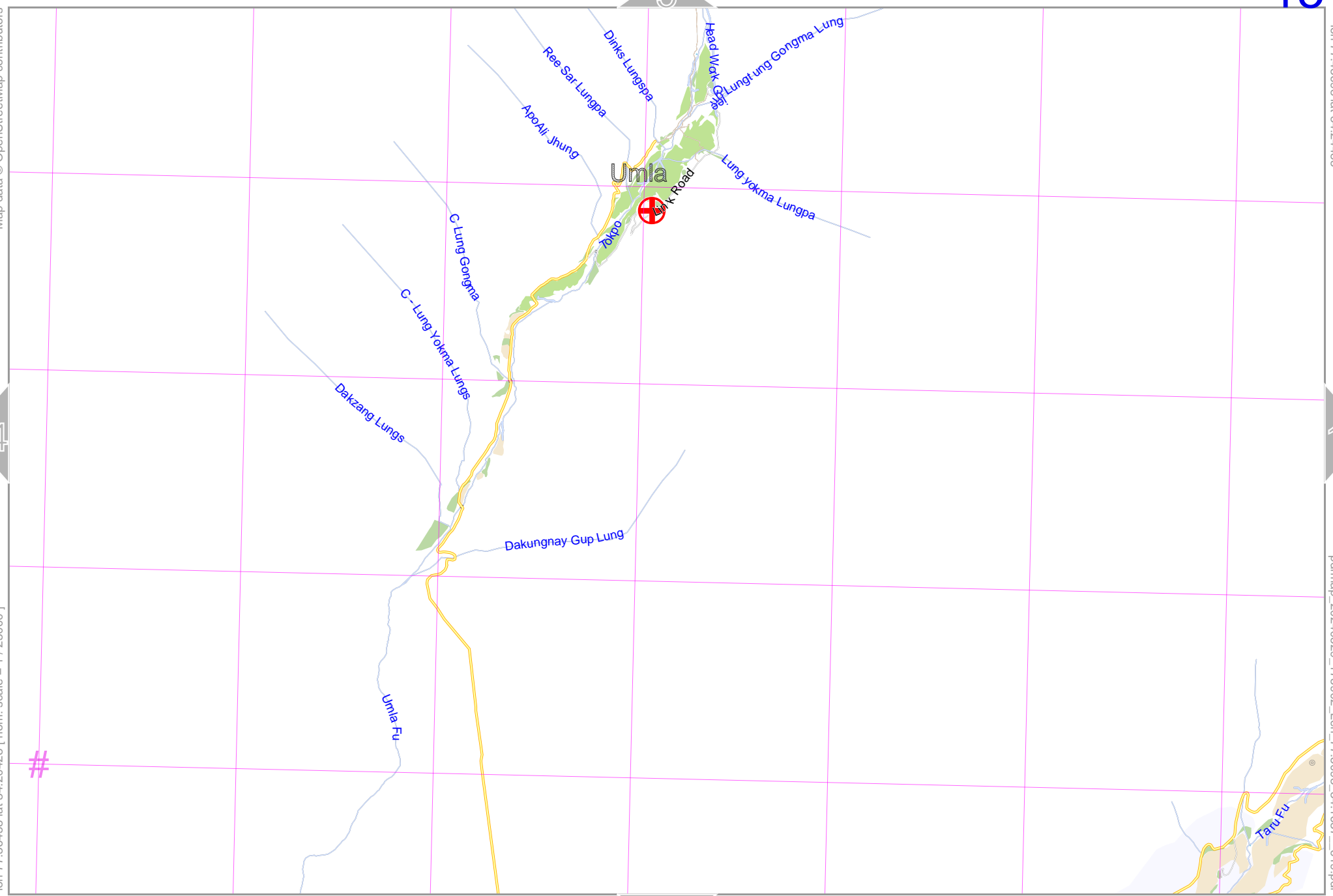


lon 77.36458 lat 34.20428 [nom. scale = 1 / 25000]

pdfmap_20240529_175902_Leh_77.5093_34.1637_619.pdf

#

UTM: 43 S easting 718.00 km northing 3788.00 km
UTM-Grid-width = 1000m

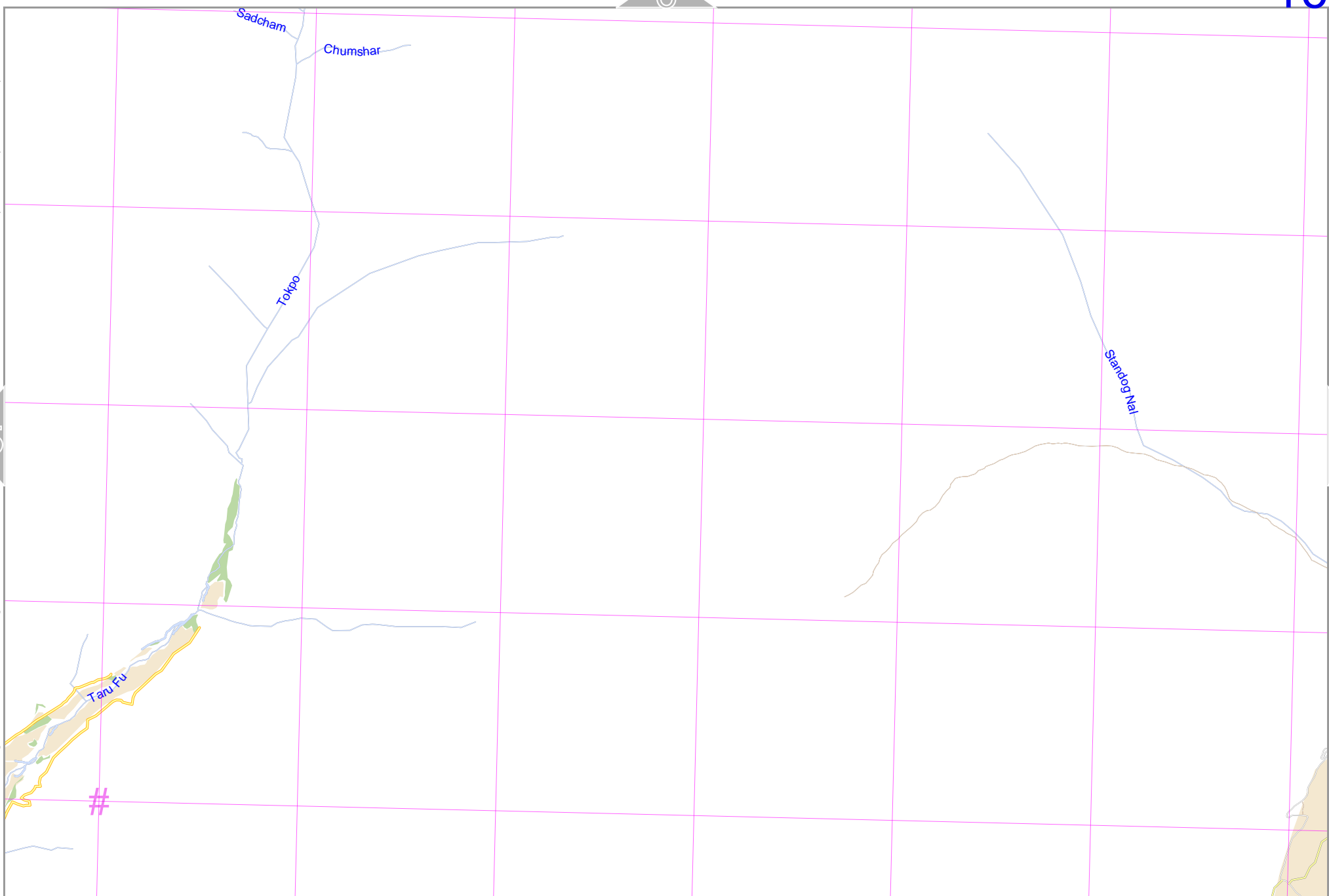


Map data © OpenStreetMap contributors

lon 77.50937 lat 34.24485

lon 77.43698 lat 34.20428 [nom. scale = 1 / 25000]

pdfmap_20240529_175902_Leh_77.5093_34.1637_619.pdf



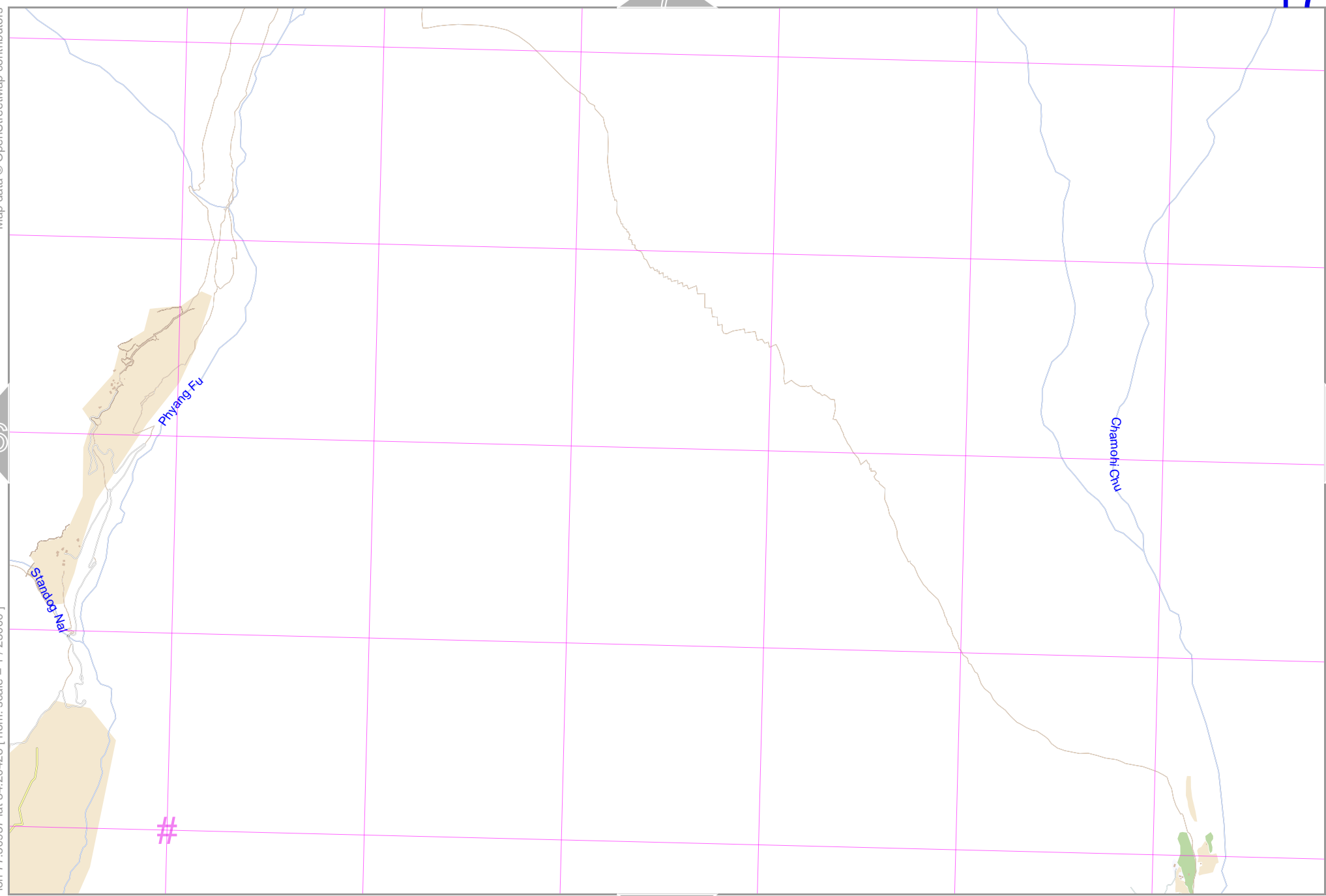
UTM: 43 S easting 725.00 km northing 3788.00 km
 UTM-Grid-width = 1000m

Map data © OpenStreetMap contributors

lon 77.58176 | lat 34.24485

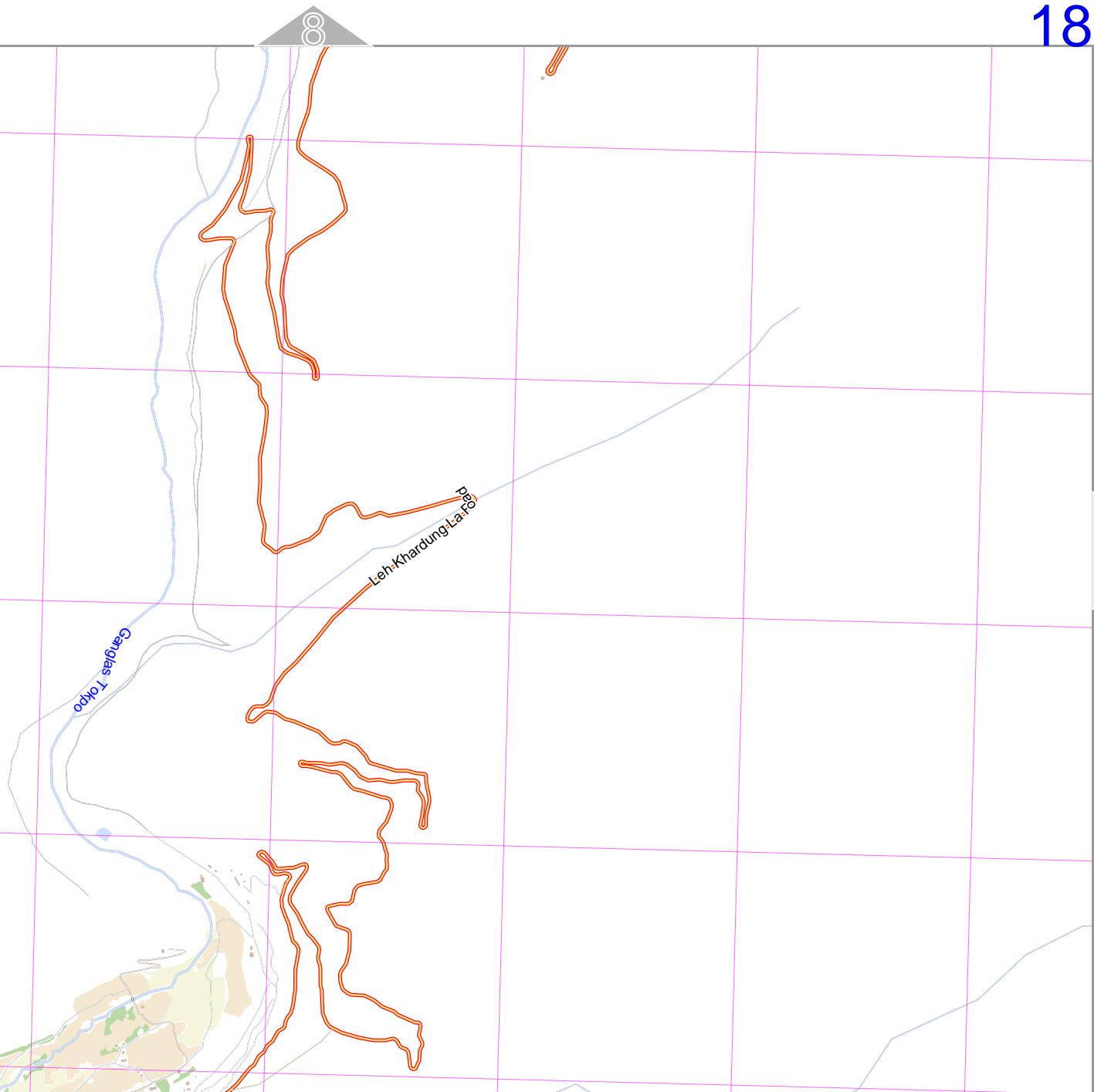
lon 77.50937 | lat 34.20428 [nom. scale = 1 / 25000]

pdfmap_20240529_175902_Leh_77.5093_34.1637_619.pdf



#

UTM: 43 S easting 732.00 km northing 3788.00 km
UTM-Grid-width = 1000m



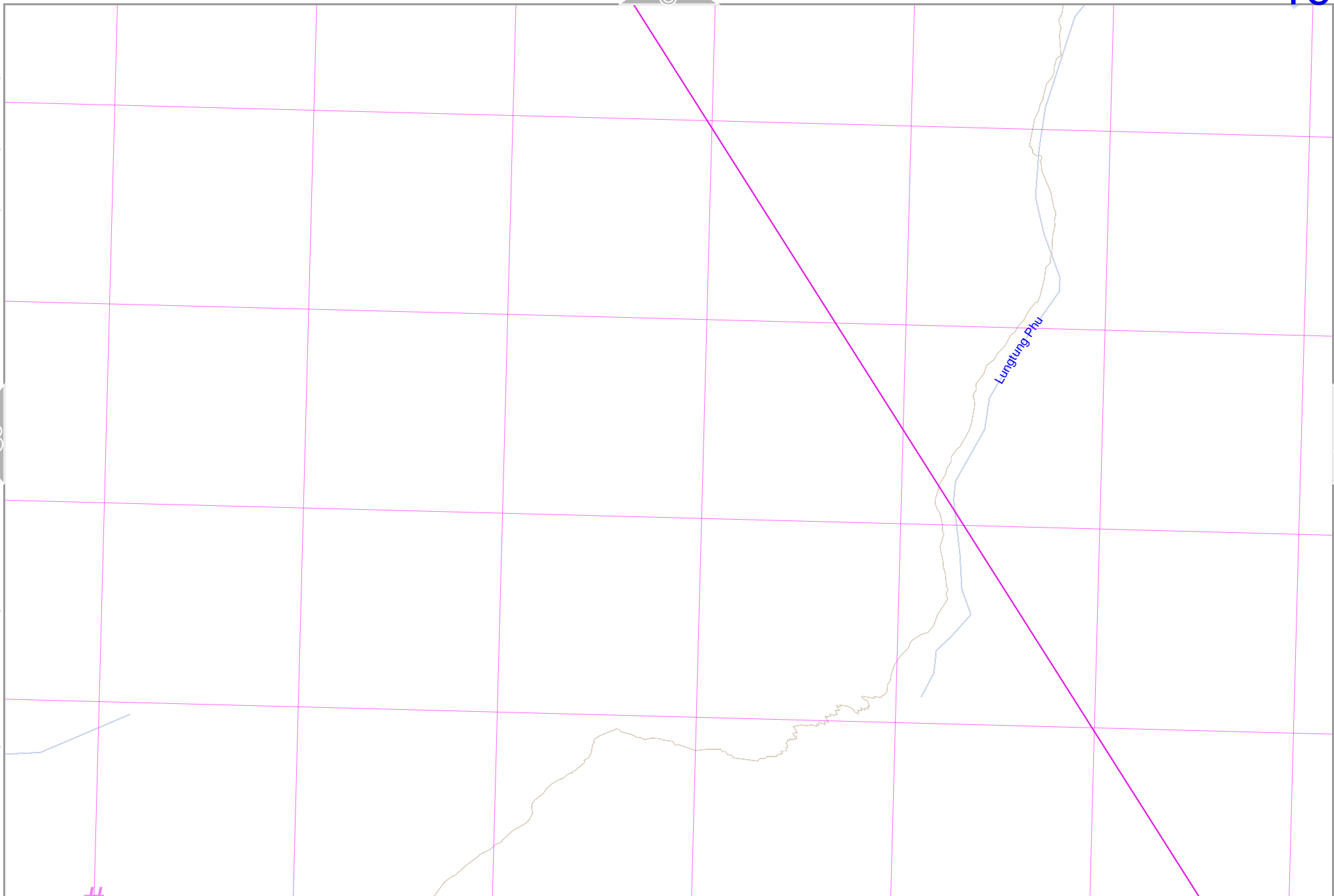
Map data © OpenStreetMap contributors

lon 77.72654 | lat 34.24485

lon 77.65415 | lat 34.20428 [nom. scale = 1 / 25000]

pdfmap_20240529_175902_Leh_77.5093_34.1637_619.pdf

UTM: 43 S # 75 # 745.00 km northing 3788.00 km
UTM-Grid-width = 1000m



Leh

20

10

Map data © OpenStreetMap contributors

lon 77.79893 lat 34.24485

19

21

lon 77.72654 lat 34.20428 [nom. scale = 1 / 25000]

pdfmap_20240529_175902_Leh_77.5093_34.1637_619.pdf

Nasa Phu

Kabar Phu

#

30

UTM: 43 S easting 752.00 km northing 3789.00 km
UTM-Grid-width = 1000m

Map data © OpenStreetMap contributors

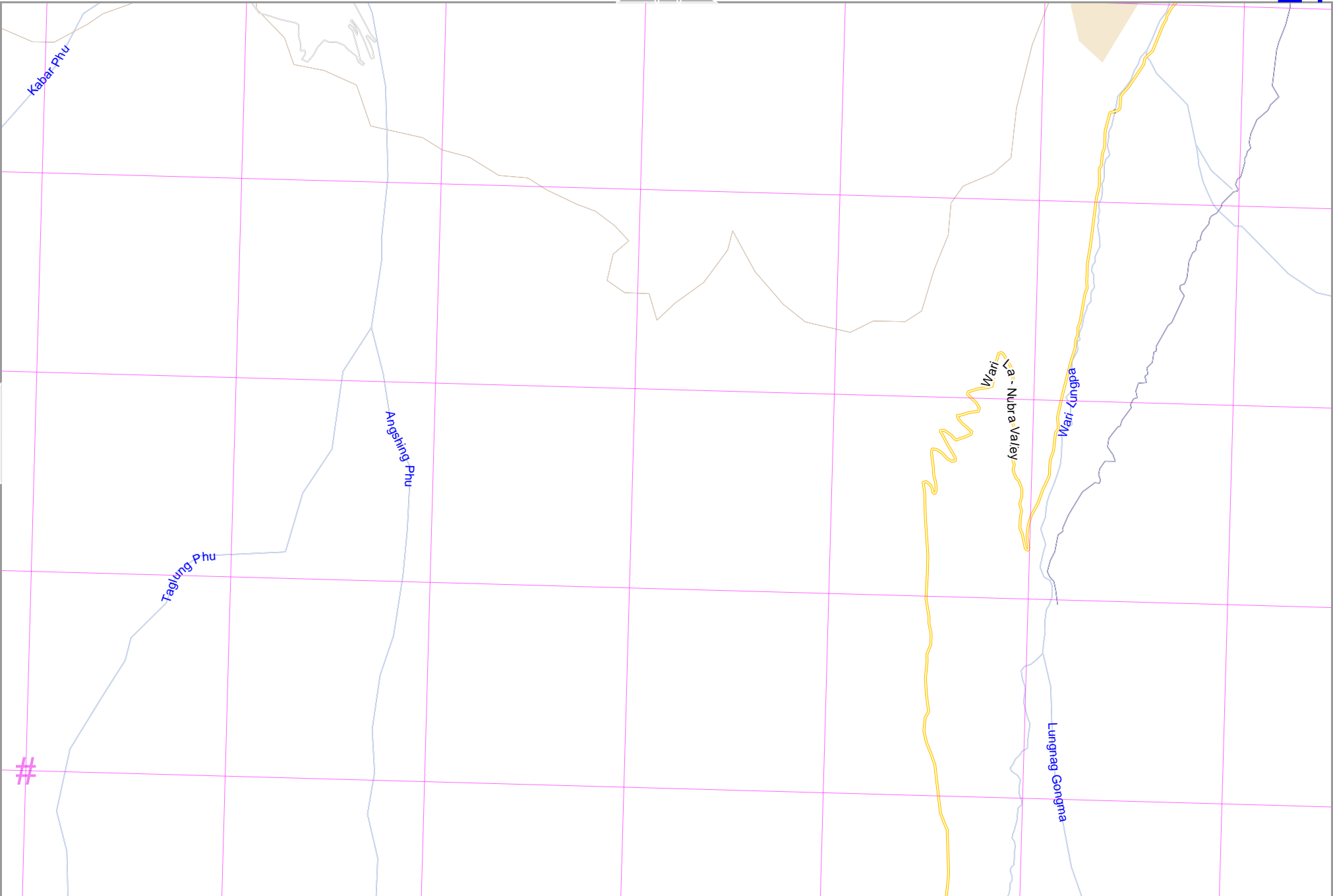
lon 77.87132 lat 34.24485

lon 77.79893 lat 34.20428 [nom. scale = 1 / 25000]

pdfmap_20240529_175902_Leh_77.5093_34.1637_619.pdf

#

UTM: 43 S easting 758.00 km northing 3789.00 km
UTM-Grid-width = 1000m

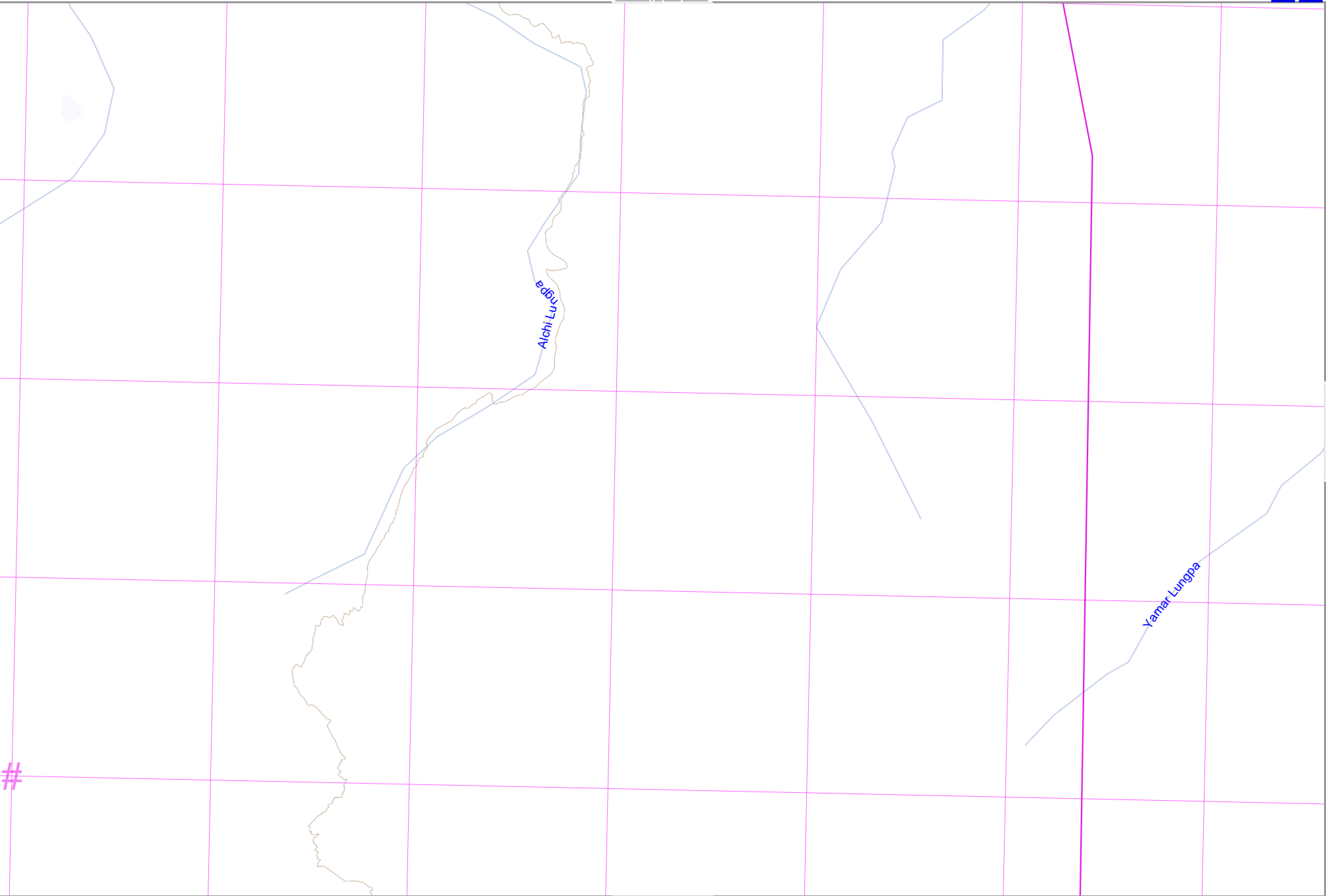


Map data © OpenStreetMap contributors

lon 77.21980 lat 34.20428

pdfmap_20240529_175902_Leh_77.5093_34.1637_619.pdf

lon 77.14741 lat 34.16371 [nom. scale = 1 / 25000]



UTM: 43 S easting 698.00 km northing 3783.00 km
UTM-Grid-width = 1000m

Leh

13

23

Map data © OpenStreetMap contributors

lon 77.29219 lat 34.20428

Yamar Lungpa

Indus

Indus

22

24

lon 77.21980 lat 34.16371 [nom. scale = 1 / 25000]

pdfmap_20240529_175902_Leh_77.5093_34.1637_619.pdf

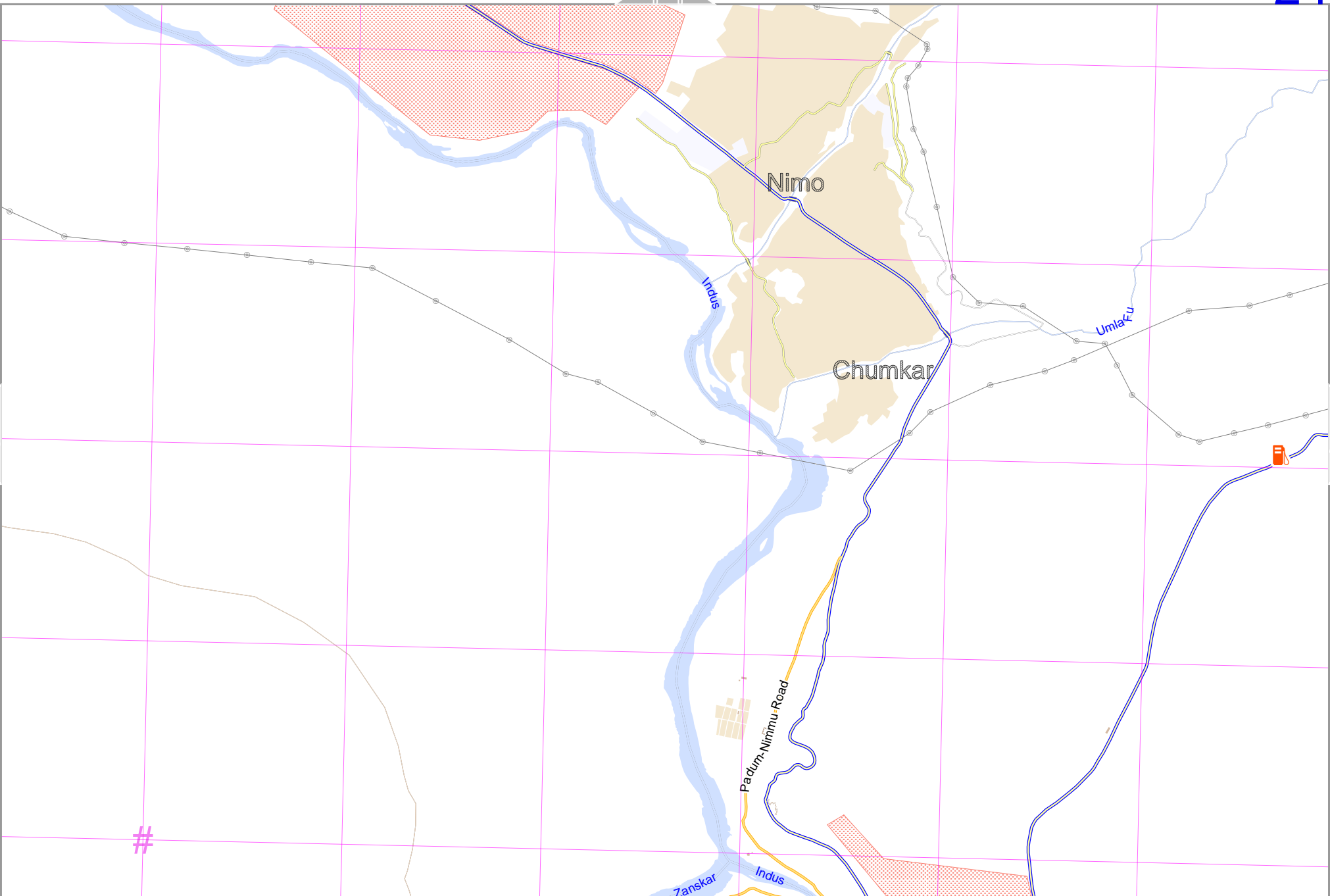
#

UTM: 43 S easting 705.00 km northing 3783.00 km
UTM-Grid-width = 1000m

33

Map data © OpenStreetMap contributors

lon 77.36458 lat 34.20428



lon 77.29219 lat 34.16371 [nom. scale = 1 / 25000]

pdfmap_20240529_175902_Leh_77.5093_34.1637_619.pdf

#

UTM: 43 S easting 712.00 km northing 3783.00 km
UTM-Grid-width = 1000m

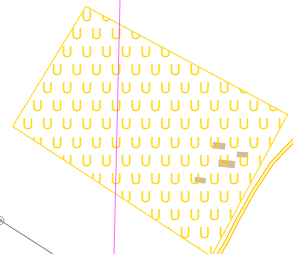
Map data © OpenStreetMap contributors

lon 77.43698 lat 34.20428

lon 77.36458 lat 34.16371 [nom. scale = 1 / 25000]

pdfmap_20240529_175902_Leh_77.5093_34.1637_619.pdf

Mia Fu



Old Road

Taru Fu

UTM: 43 S easting 718.00 km northing 3783.00 km
UTM-Grid-width = 1000m

Leh

16

26

Map data © OpenStreetMap contributors

lon 77.50937 lat 34.20428

Choma

Phyang

Phyang Fu

Mankang

25

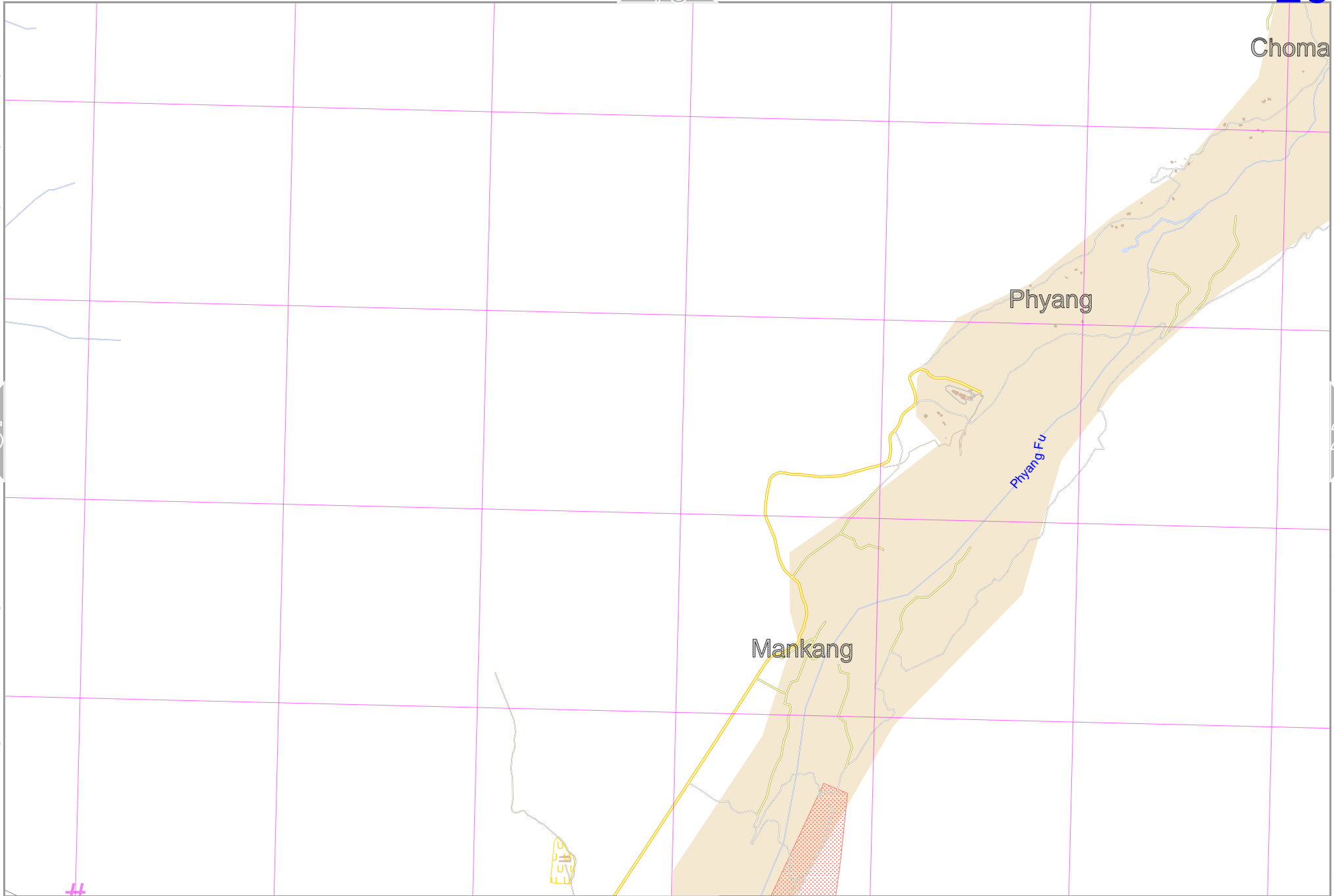
27

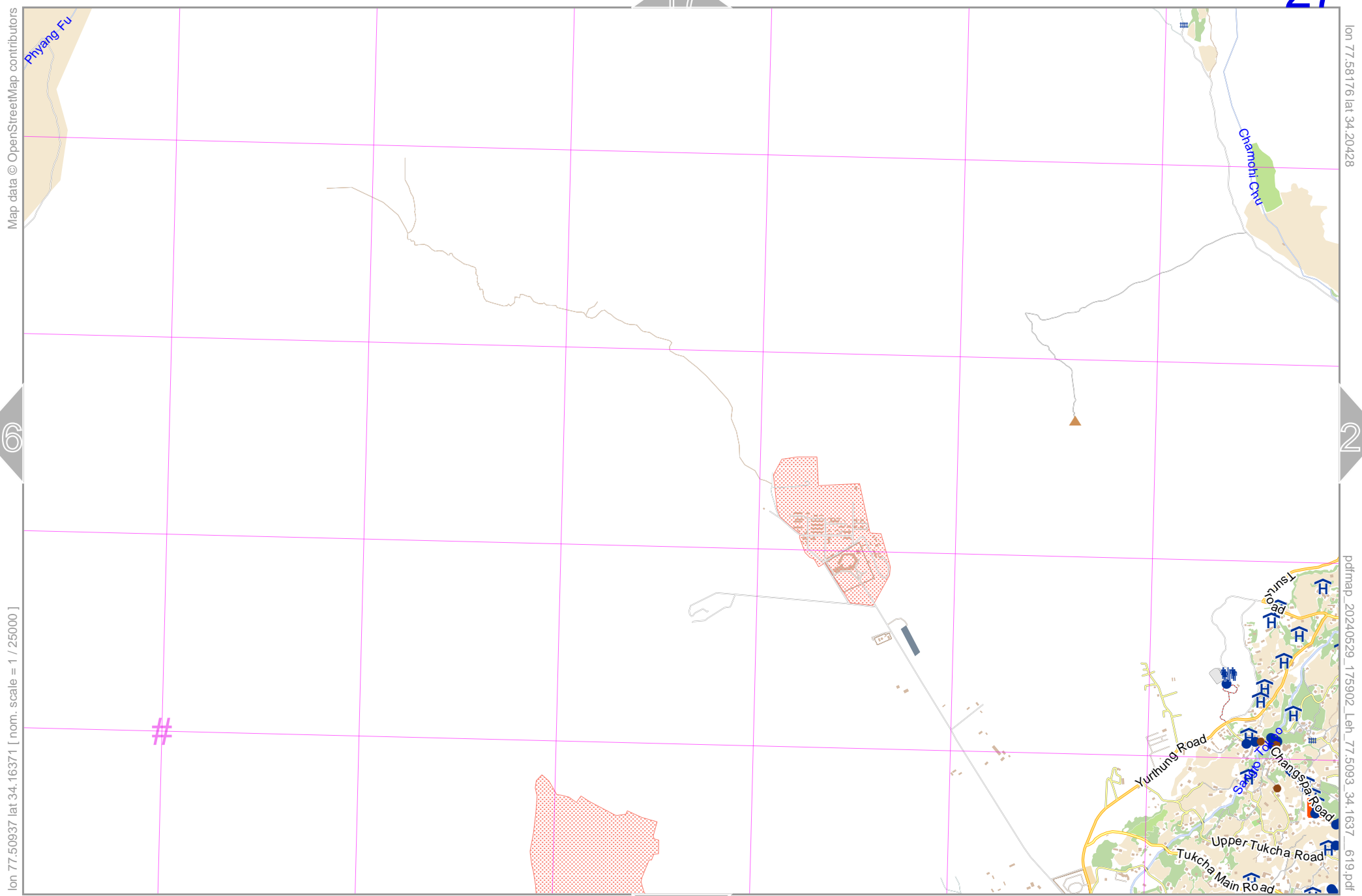
lon 77.43698 lat 34.16371 [nom. scale = 1 / 250000]

pdfmap_20240529_175902_Leh_77.5093_34.1637_619.pdf

UTM: 43T easting 725.00 km northing 3783.00 km
UTM-Grid-width = 1000m

36





Map data © OpenStreetMap contributors

lon 77.58176 lat 34.20428

26

28

lon 77.50937 lat 34.16371 [nom. scale = 1 / 25000]

pdfmap_20240529_175902_Leh_77.5093_34.1637_619.pdf

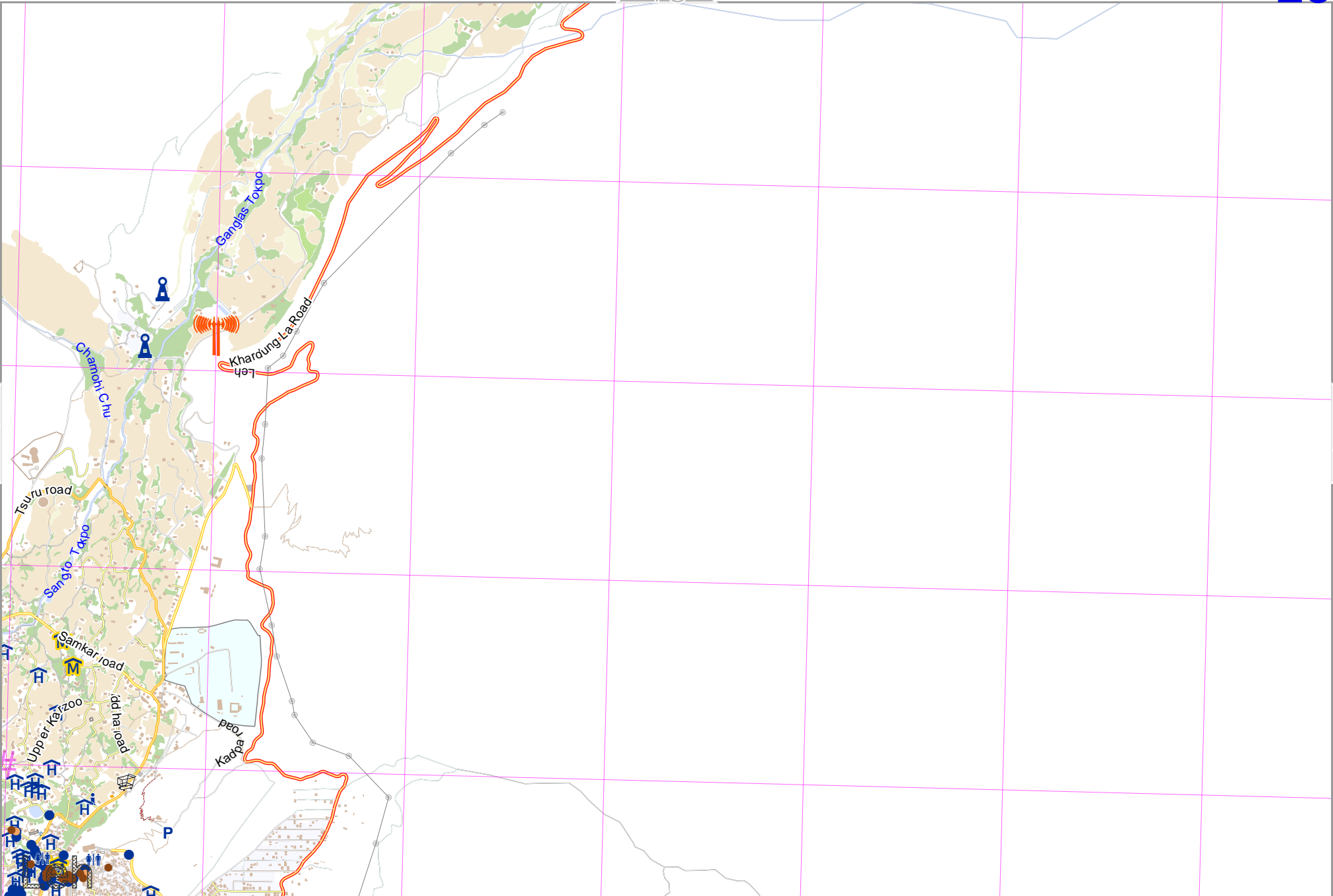
UTM: 43 S easting 732.00 km northing 3784.00 km
UTM-Grid-width = 1000m

Map data © OpenStreetMap contributors

lon 77.65415 | lat 34.20428

lon 77.58176 | lat 34.16371 [nom. scale = 1 / 25000]

pdfmap_20240529_175902_Leh_77.5093_34.1637_619.pdf



UTM: 43 S easting 738.00 km northing 3784.00 km
 UTM-Grid-width = 1000m

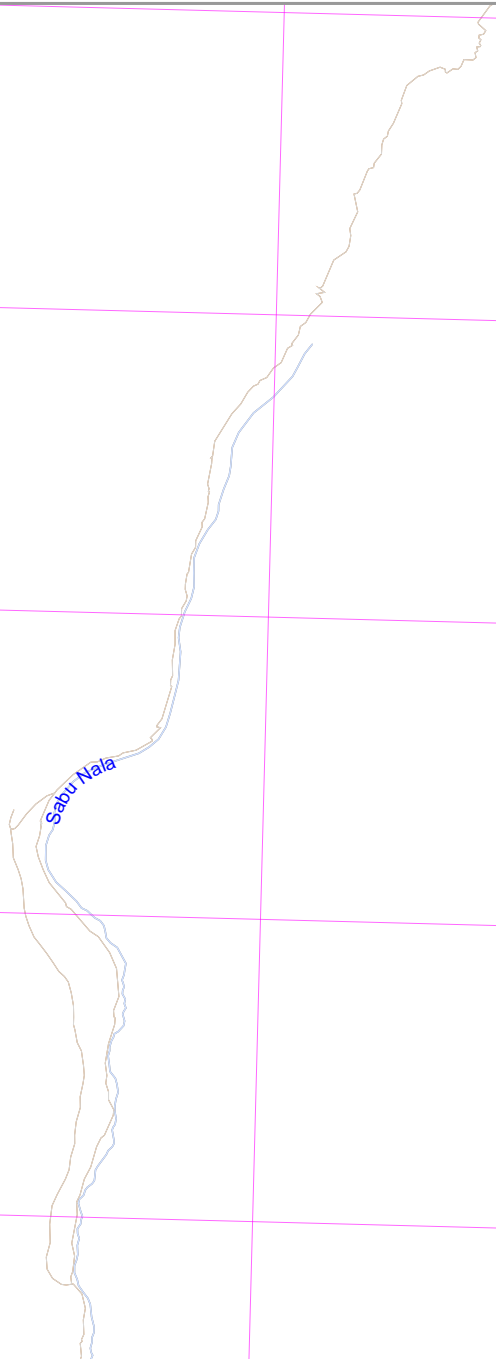
Map data © OpenStreetMap contributors

lon 77.72654 lat 34.20428

30


pdfmap_20240529_175902_Leh_77.5093_34.1637_619.pdf

lon 77.65415 lat 34.16371 [nom. scale = 1 / 25000]



Sattu Nala

#



Map data © OpenStreetMap contributors

lon 77.79893 lat 34.20428

29

31

lon 77.72654 lat 34.16371 [nom. scale = 1 / 25000]

pdfmap_20240529_175902_Leh_77.5093_34.1637_619.pdf

UTM: 43 S easting 752.00 km northing 3784.00 km
UTM-Grid-width = 1000m

Leh

Map data © OpenStreetMap contributors

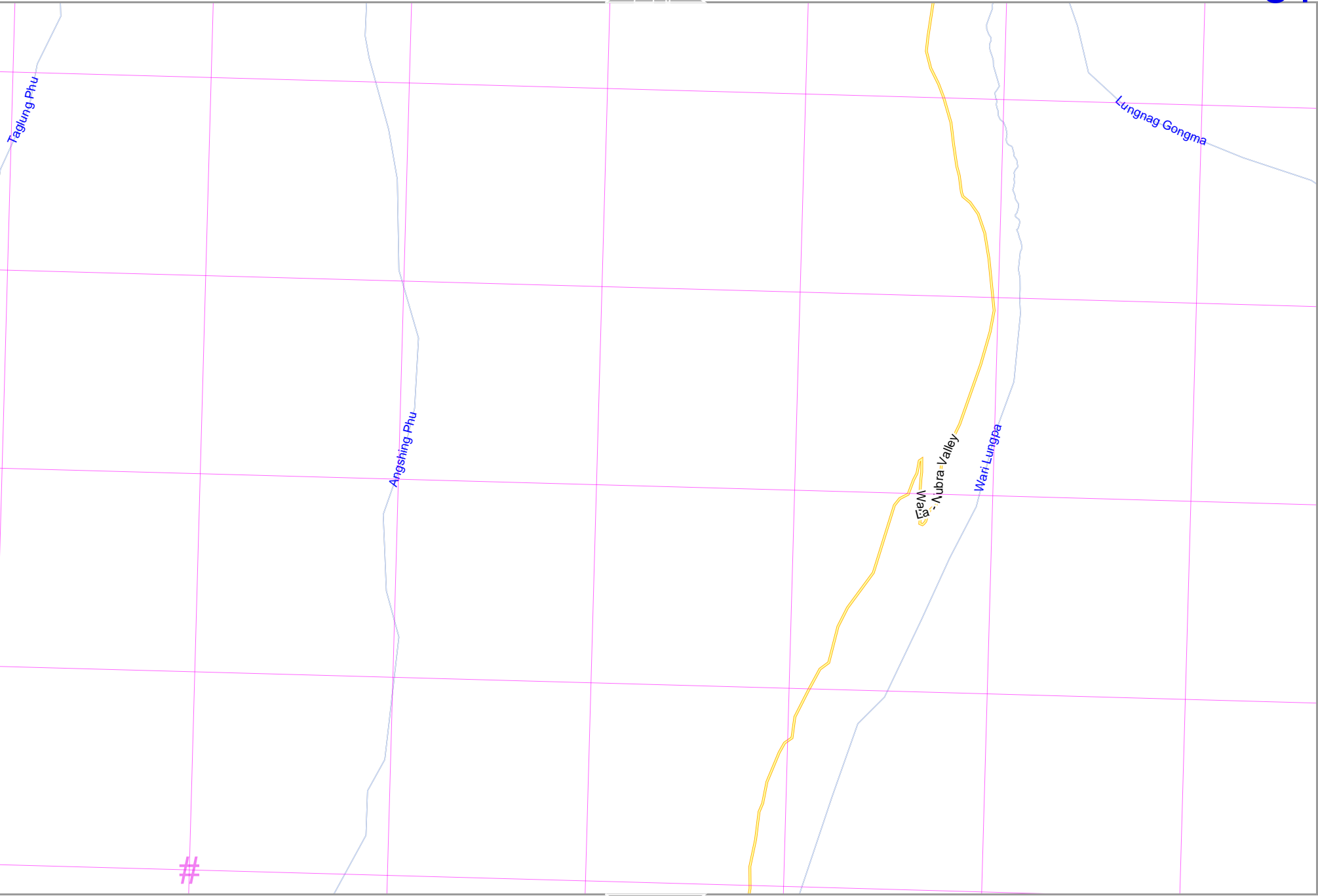
lon 77.87132 lat 34.20428

pdfmap_20240529_175902_Leh_77.5093_34.1637_619.pdf

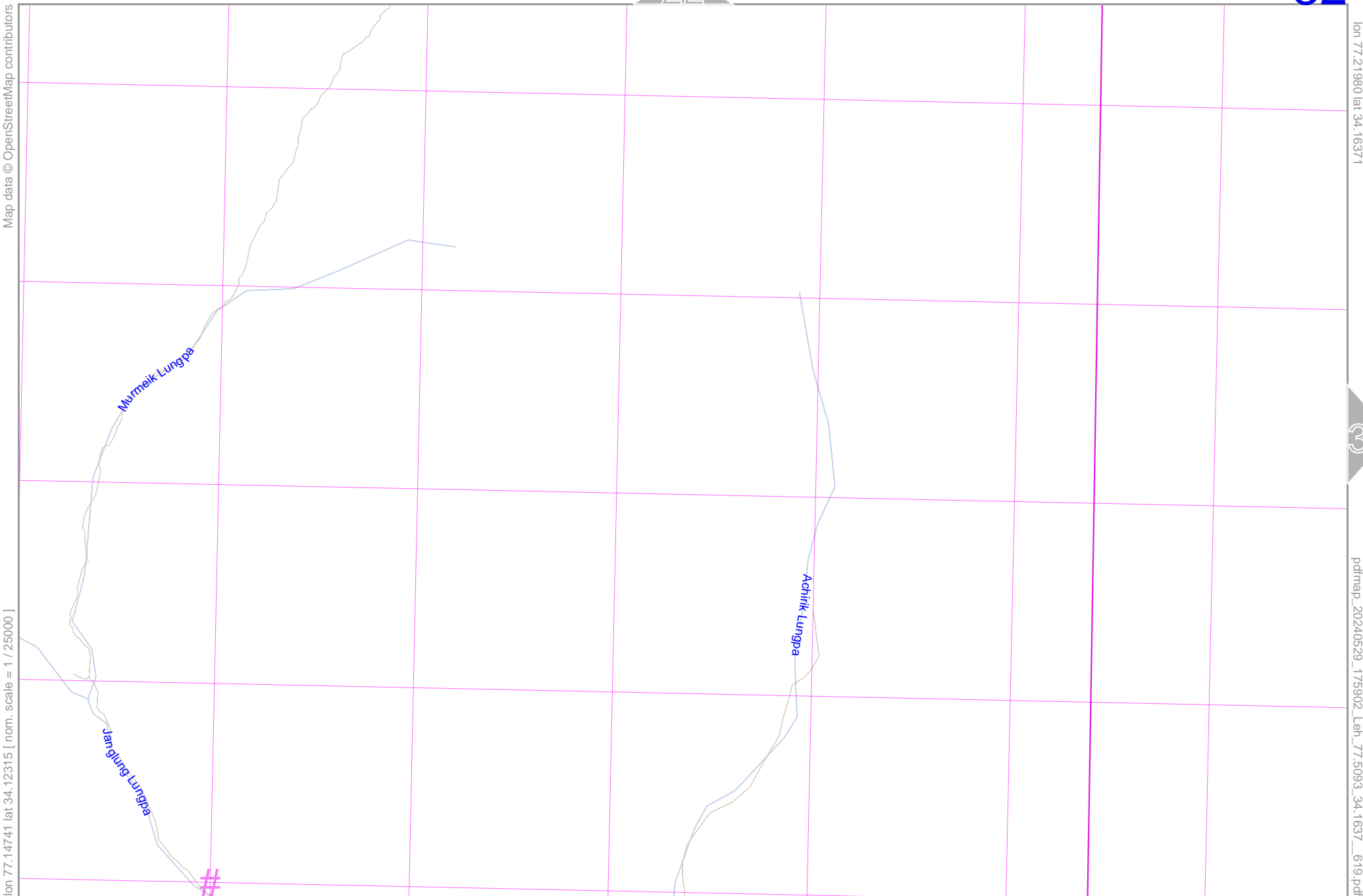
lon 77.79893 lat 34.16371 [nom. scale = 1 / 250000]

#

UTM: 43 S easting 759.00 km northing 3784.00 km
UTM-Grid-width = 1000m



Leh



Map data © OpenStreetMap contributors

lon 77.14741 lat 34.12315 [nom. scale = 1 / 250000]

lon 77.21980 lat 34.16371

pdfmap_20240529_175902_Leh_77.5093_34.1637_619.pdf

UTM: 43 S easting 699.00 km northing 3778.00 km
UTM-Grid-width = 1000m

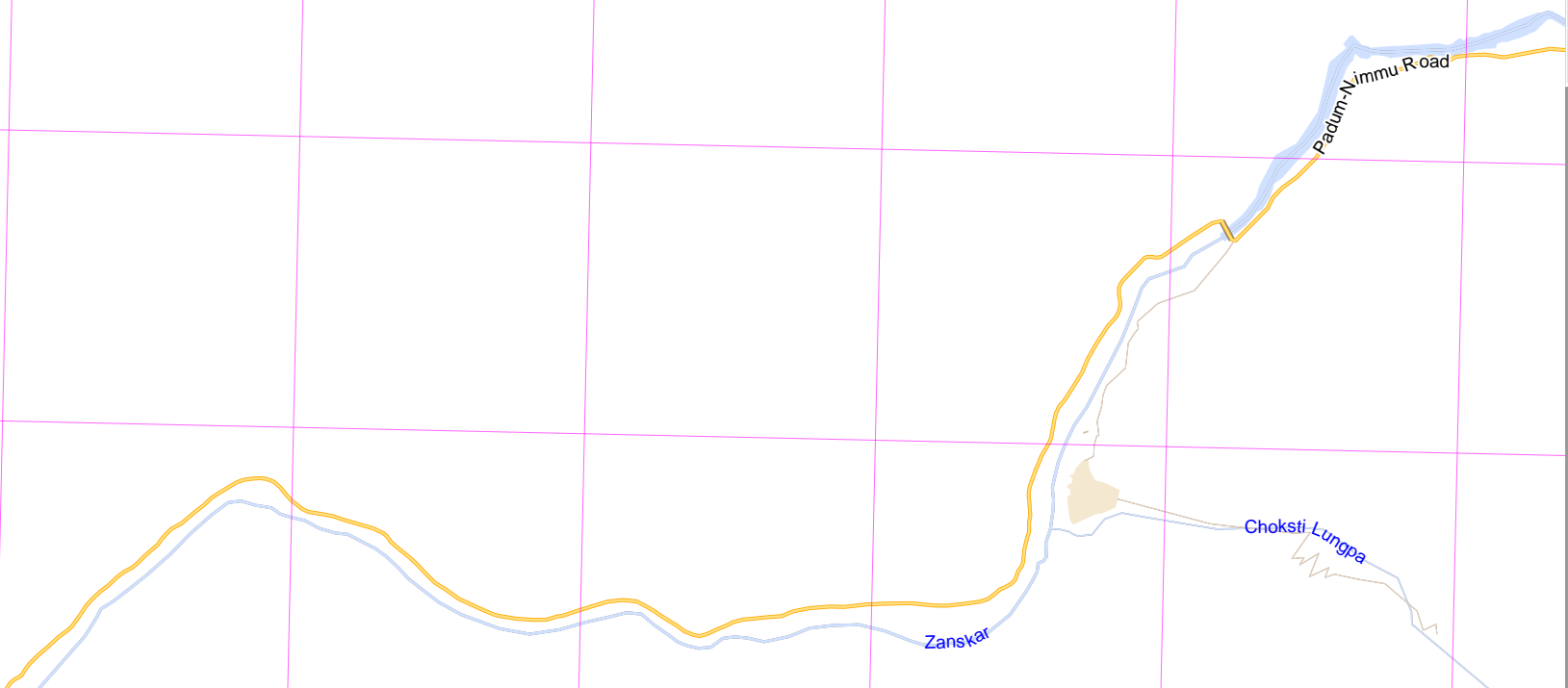
Map data © OpenStreetMap contributors

lon 77.29219 | lat 34.16371

lon 77.21980 | lat 34.12315 [nom. scale = 1 / 25000]

#

pdfmap_20240529_175902_Leh_77.5093_34.1637_619.pdf



UTM: 43 S easting 705.00 km northing 3779.00 km
UTM-Grid-width = 1000m

Map data © OpenStreetMap contributors

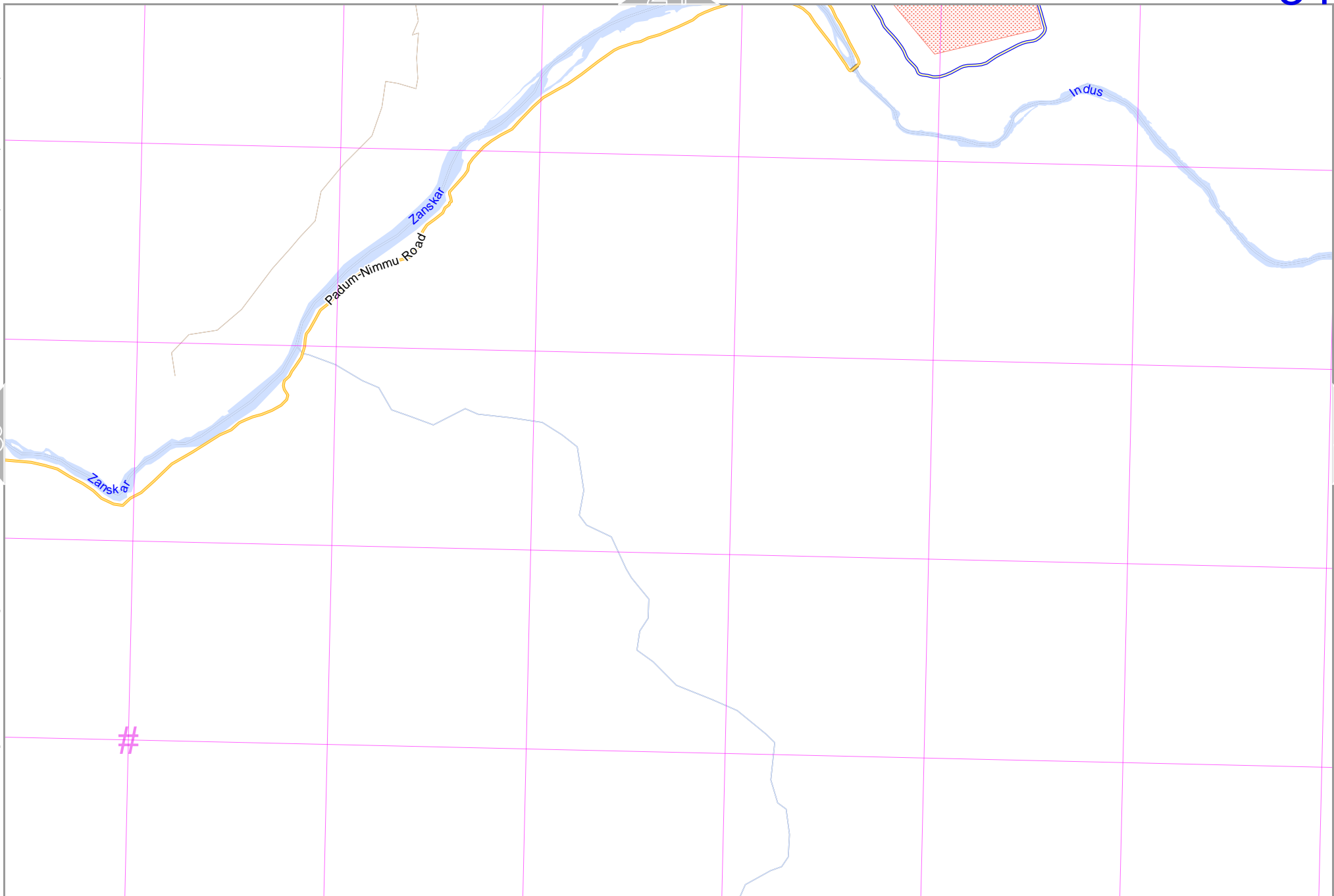
lon 77.36458 lat 34.16371

lon 77.29219 lat 34.12315 [nom. scale = 1 / 250000]

pdfmap_20240529_175902_Leh_77.5093_34.1637_619.pdf

#

UTM: 43 S easting 712.00 km northing 3779.00 km
UTM-Grid-width = 1000m

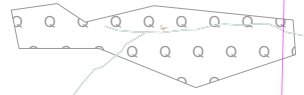


Map data © OpenStreetMap contributors

lon 77.43698 lat 34.16371

Taru Fu

Topko



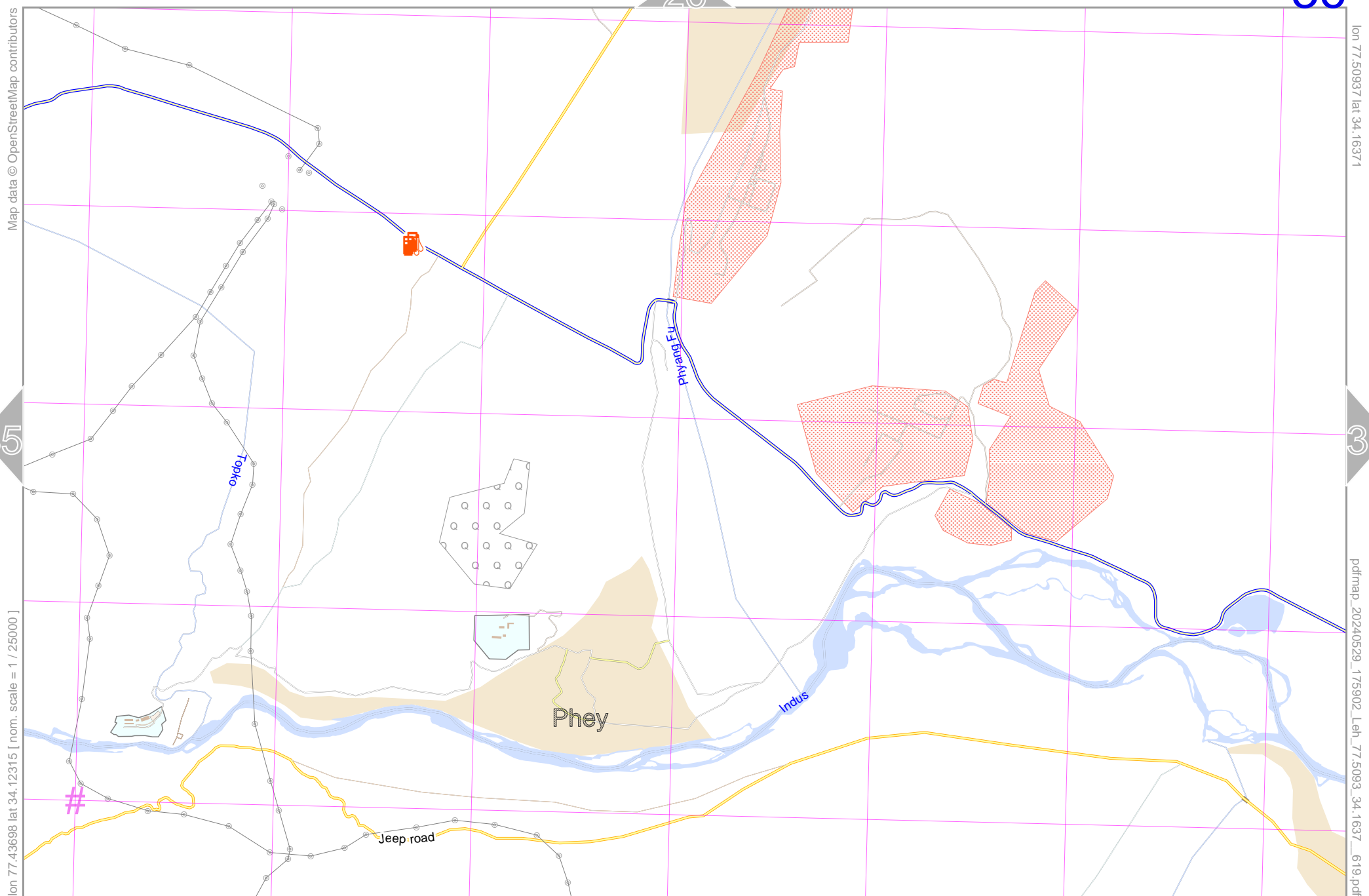
pdfmap_20240529_175902_Leh_77.5093_34.1637_619.pdf

lon 77.36458 lat 34.12315 [nom. scale = 1 / 25000]

#

UTM: 43 S easting 719.00 km northing 3779.00 km
UTM-Grid-width = 1000m





Map data © OpenStreetMap contributors

lon 77.43698 lat 34.12315 [nom. scale = 1 / 25000]

lon 77.50937 lat 34.16371

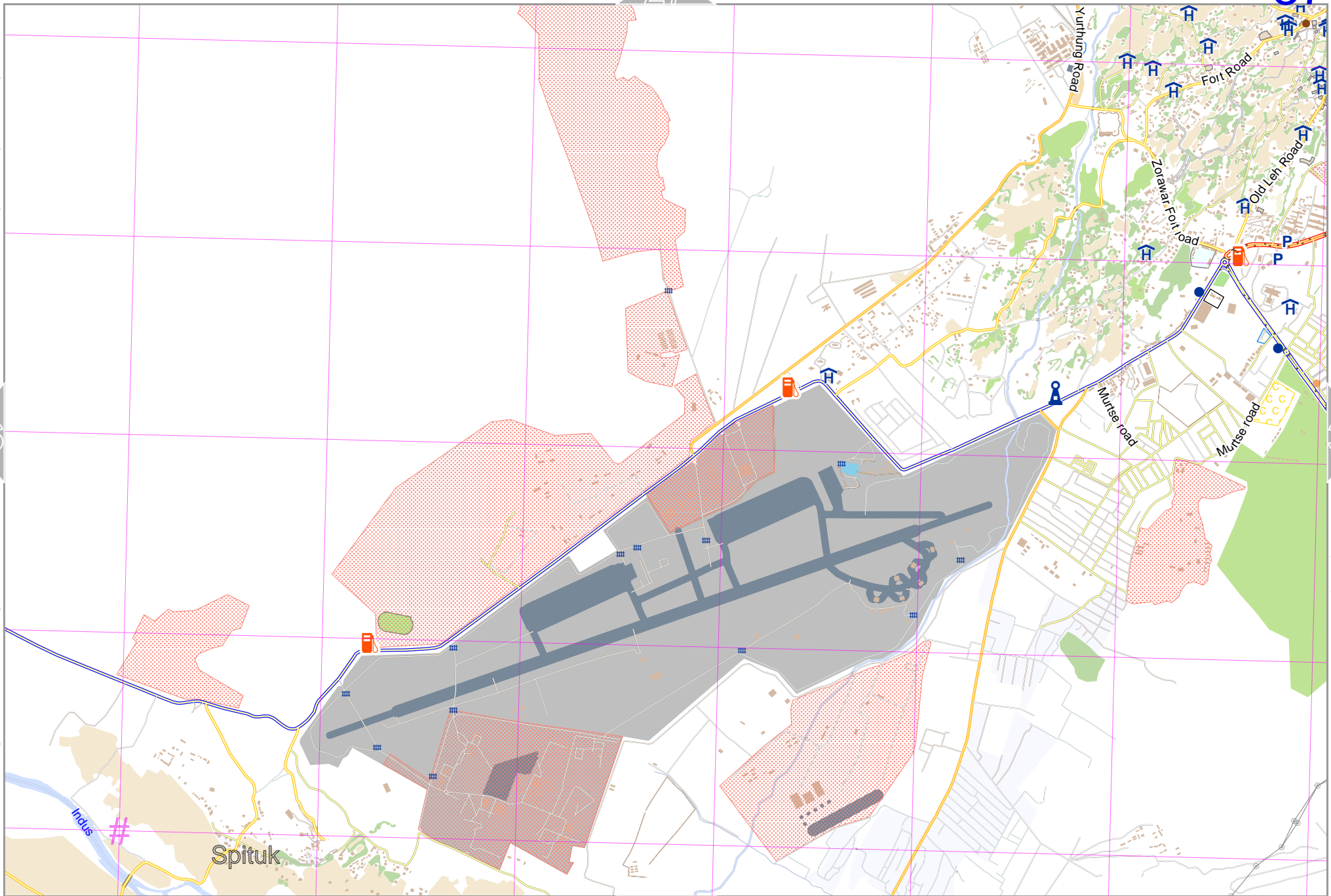
pdfmap_20240529_175902_Leh_77.5093_34.1637_619.pdf

UTM: 43 S easting 725.00 km northing 3779.00 km
UTM-Grid-width = 1000m

Leh

Map data © OpenStreetMap contributors

lon 77.50937 lat 34.12315 [nom. scale = 1 / 25000]



37

lon 77.58176 lat 34.16371

38

pdfmap_20240529_175902_Leh_77.5093_34.1637_619.pdf

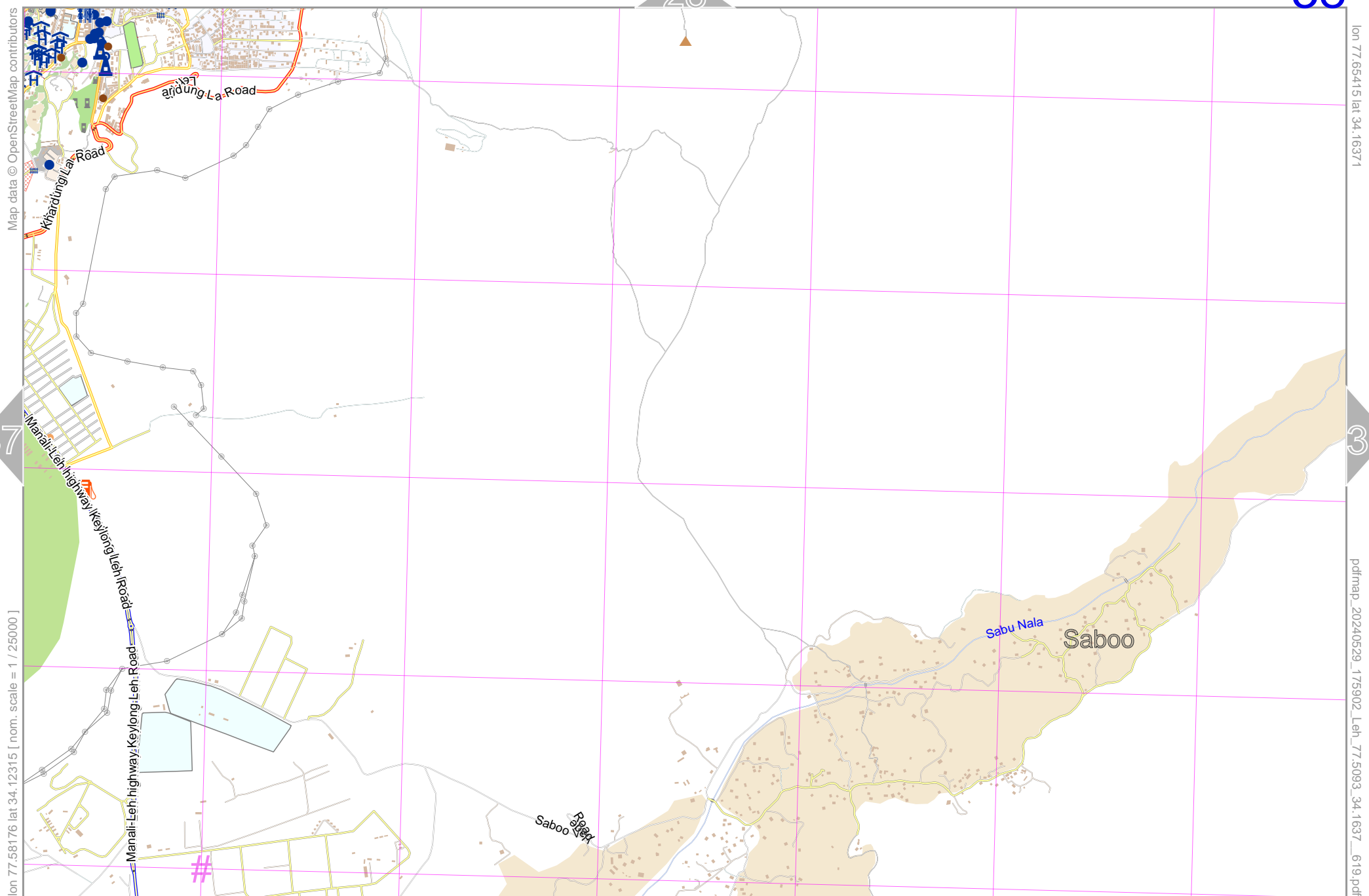
27

36

47

UTM: 43 S easting 732.00 km northing 3779.00 km
UTM-Grid-width = 1000m

Leh



Map data © OpenStreetMap contributors

lon 77.58176 lat 34.12315 [nom. scale = 1 / 25000]

lon 77.65415 lat 34.16371

pdfmap_20240529_175902_Leh_77.5093_34.1637_619.pdf

UTM: 43 S easting 739.00 km northing 3779.00 km
UTM-Grid-width = 1000m

Map data © OpenStreetMap contributors

lon 77.72654 lat 34.16371

Sabu Nala

lon 77.65415 lat 34.12315 [nom. scale = 1 / 250000]

pdfmap_20240529_175902_Leh_77.5093_34.1637_619.pdf

Satkamon Tokpo

#

UTM 43 S easting 745.00 northing 3779.00 km
UTM-Grid-width = 1000m

Leh

Map data © OpenStreetMap contributors

lon 77.72654 lat 34.12315 [nom. scale = 1 / 25000]

lon 77.79893 lat 34.16371

pdfmap_20240529_175902_Leh_77.5093_34.1637_619.pdf

#

Satkamon Tokpo

Tejung Phu

UTM: 43 S easting 752.00 km northing 3780.00 km
UTM-Grid-width = 1000m

Leh

Map data © OpenStreetMap contributors

lon 77.87132 lat 34.16371

pdfmap_20240529_175902_Leh_77.5093_34.1637_619.pdf

40

lon 77.79893 lat 34.12315 [nom. scale = 1 / 25000]

Angshing Phu

Wari La - Nubra Valley

Wari Lungpa

Saktya Lungpa

#

UTM: 43 S easting 759.00 km northing 3780.00 km
UTM-Grid-width = 1000m

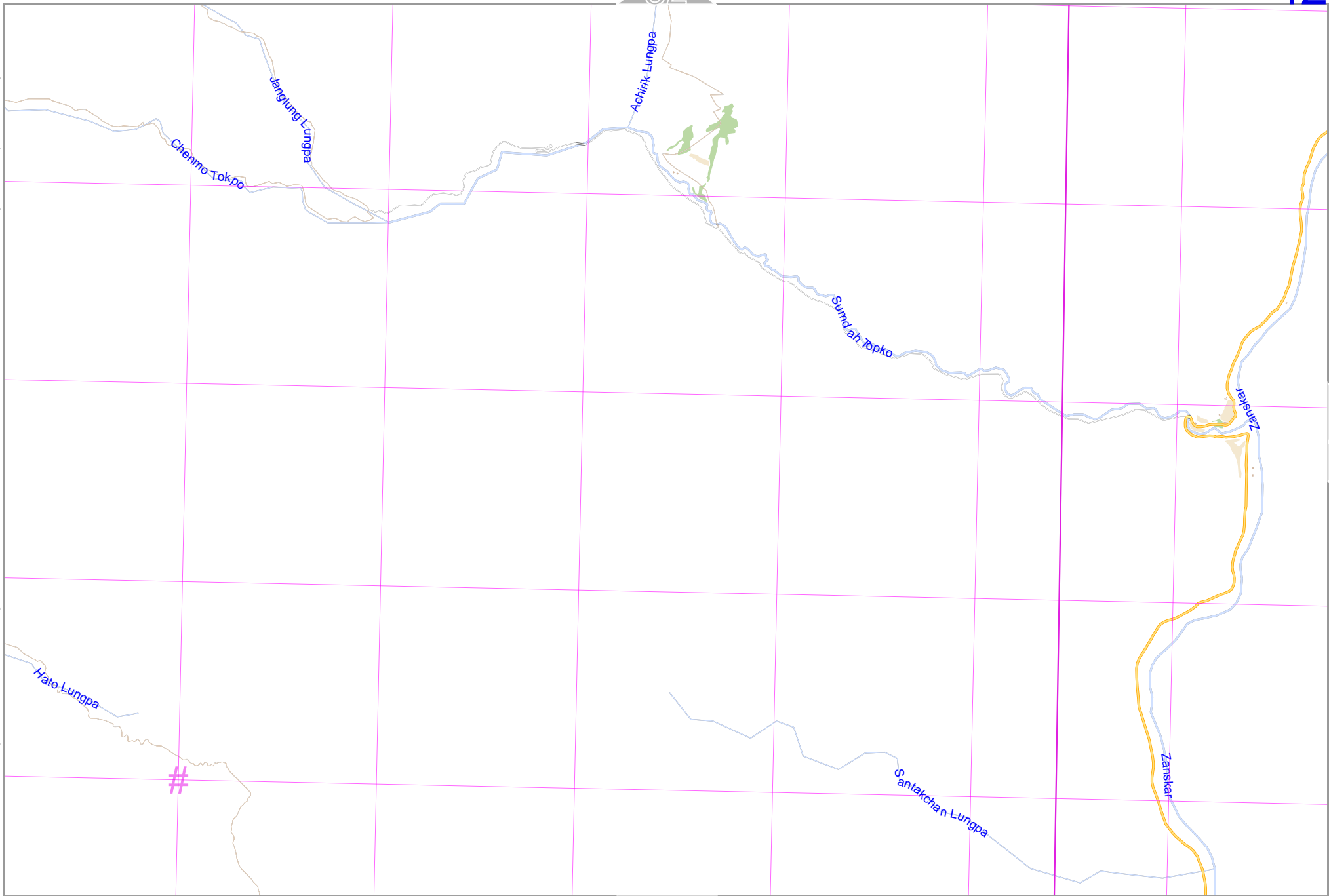
Leh

Map data © OpenStreetMap contributors


lon 77.14741 lat 34.08258 [nom. scale = 1 / 25000]

lon 77.21980 lat 34.12315

pdfmap_20240529_175902_Leh_77.5093_34.1637_619.pdf



UTM: 43 S easting 699.00 km northing 3774.00 km
UTM-Grid-width = 1000m



Map data © OpenStreetMap contributors

lon 77.29219 | lat 34.12315

Cybski Lungpa

Zanskar

42

44

lon 77.21980 | lat 34.08258 [nom. scale = 1 / 25000]

pdfmap_20240529_175902_Leh_77.5093_34.1637_619.pdf

#

UTM: 43 S easting 705.00 km northing 3774.00 km
UTM-Grid-width = 1000m

Leh

34

44

Map data © OpenStreetMap contributors

lon 77.36458 lat 34.12315

43

Choks # Lungpa

45

lon 77.29219 lat 34.08258 [nom. scale = 1 / 25000]

pdfmap_20240529_175902_Leh_77.5093_34.1637_619.pdf

#



54

UTM: 43 S easting 712.00 km northing 3774.00 km
UTM-Grid-width = 1000m

Leh

35

45

Map data © OpenStreetMap contributors

lon 77.43698 lat 34.12315

44

46

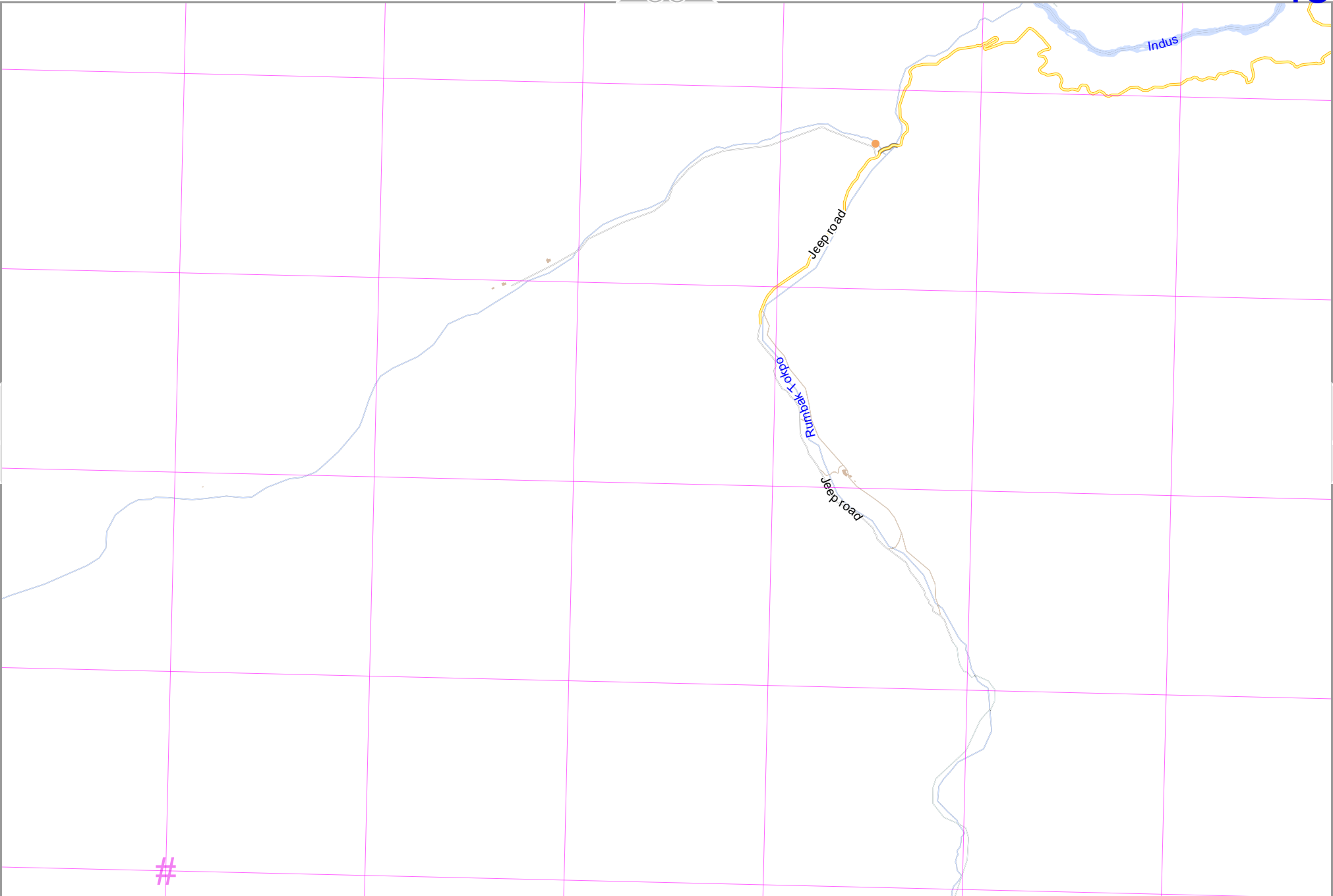
lon 77.36458 lat 34.08258 [nom. scale = 1 / 25000]

pdfmap_20240529_175902_Leh_77.5093_34.1637_619.pdf

#

55

UTM: 43 S easting 719.00 km northing 3774.00 km
UTM-Grid-width = 1000m



Leh

Map data © OpenStreetMap contributors

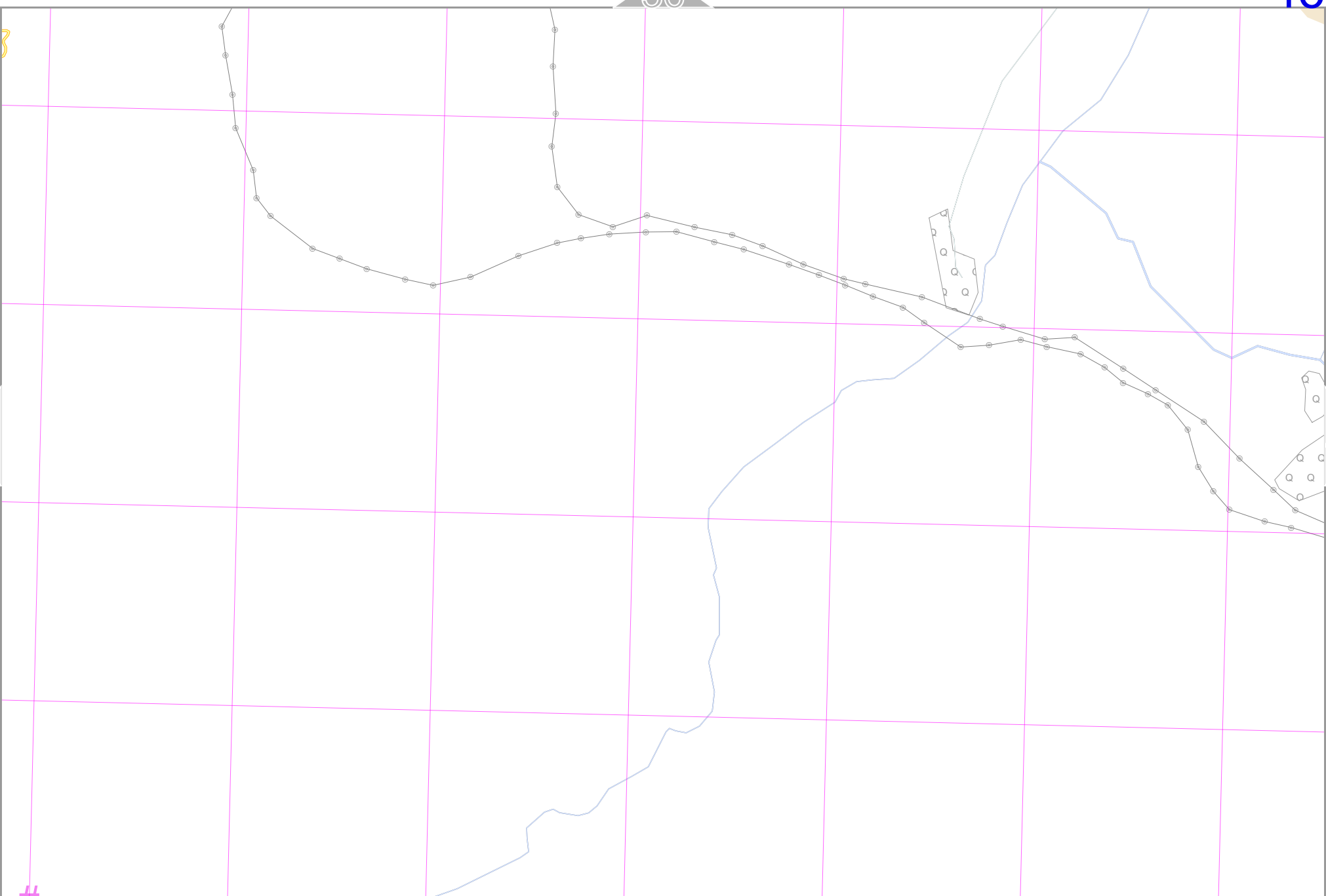
lon 77.43698 lat 34.08258 [nom. scale = 1 / 25000]

lon 77.50937 lat 34.12315

pdfmap_20240529_175902_Leh_77.5093_34.1637_619.pdf

#

UTM: 43 S easting 725.00 km northing 3774.00 km
UTM-Grid-width = 1000m



Leh

37

47

Map data © OpenStreetMap contributors

lon 77.58176 lat 34.12315

Indus

46

48

lon 77.50937 lat 34.08258 [nom. scale = 1 / 25000]

pdfmap_20240529_175902_Leh_77.5093_34.1637_619.pdf

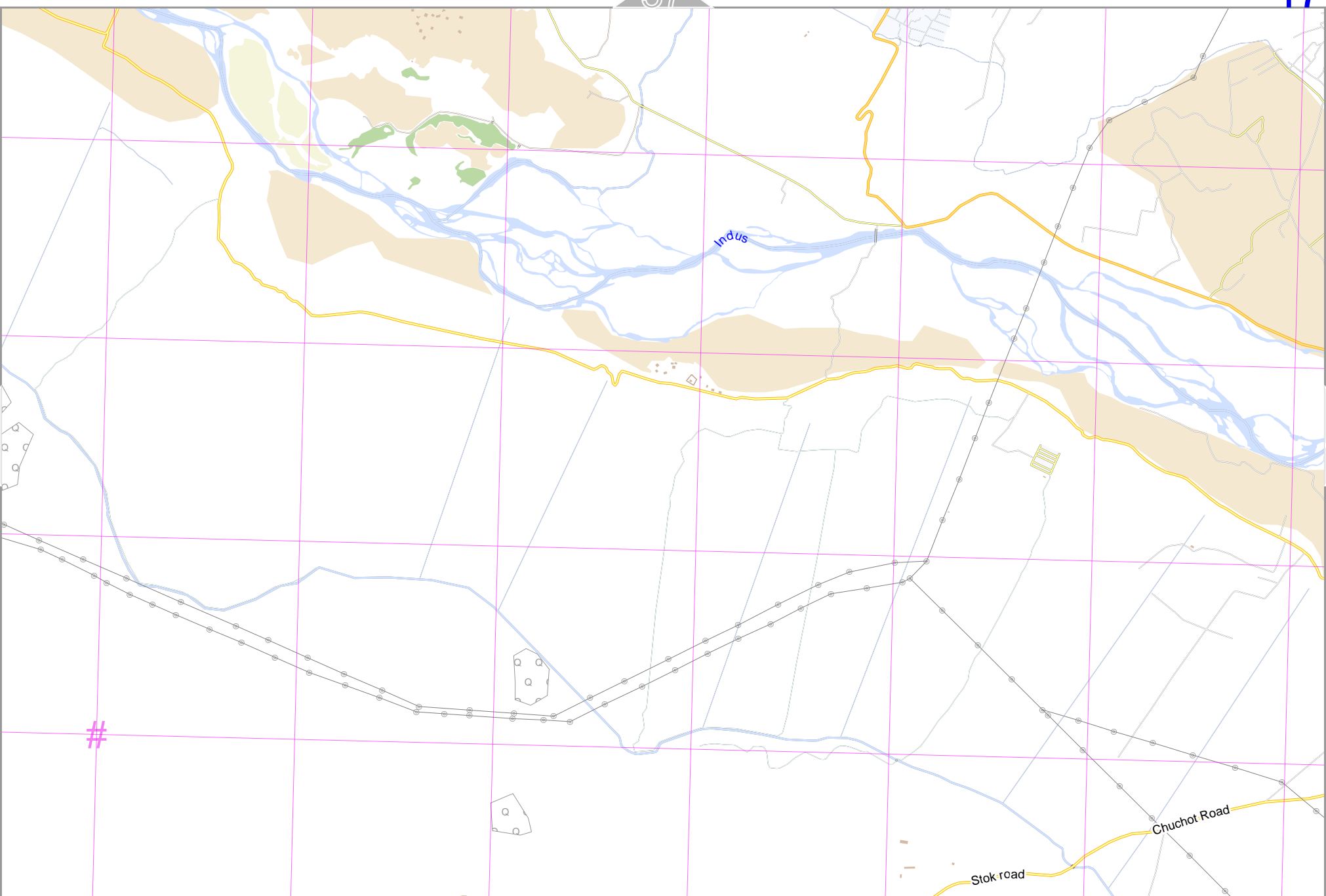
#

Stok road

Chuchot Road

57

UTM: 43 S easting 732.00 km northing 3775.00 km
UTM-Grid-width = 1000m

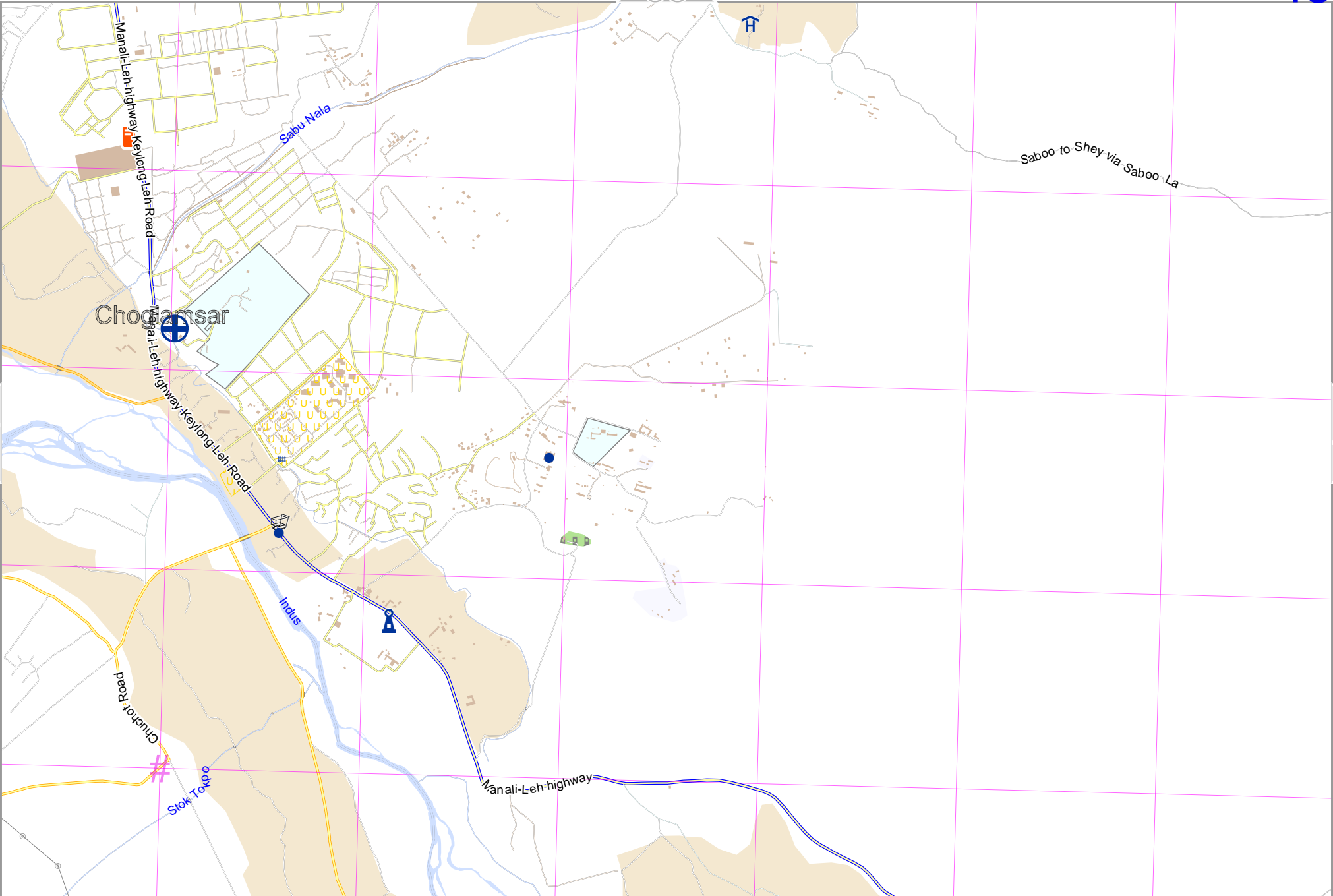


Map data © OpenStreetMap contributors

lon 77.65415 lat 34.12315

lon 77.58176 lat 34.08258 [nom. scale = 1 / 25000]

pdfmap_20240529_175902_Leh_77.5093_34.1637_619.pdf



UTM: 43 S easting 739.00 km northing 3775.00 km
 UTM-Grid-width = 1000m

Map data © OpenStreetMap contributors

lon 77.72654 | lat 34.12315

Stakmo

Sakamon Tokpo

Sarco to Shey via Sesoob La

lon 77.65415 | lat 34.08258 [nom. scale = 1 / 25000]

pdfmap_20240529_175902_Leh_77.5093_34.1637_619.pdf

#

UTM: 43 S easting 745.00 km northing 3775.00 km
UTM-Grid-width = 1000m

Leh

40

50

Map data © OpenStreetMap contributors

lon 77.79893 lat 34.12315

49

51

lon 77.72654 lat 34.08258 [nom. scale = 1 / 250000]

pdfmap_20240529_175902_Leh_77.5093_34.1637_619.pdf

Anzi Tokpo

#

60

UTM: 43 S easting 752.00 km northing 3775.00 km
UTM-Grid-width = 1000m

Leh

Map data © OpenStreetMap contributors

lon 77.87132 lat 34.12315

pdfmap_20240529_175902_Leh_77.5093_34.1637_619.pdf

50

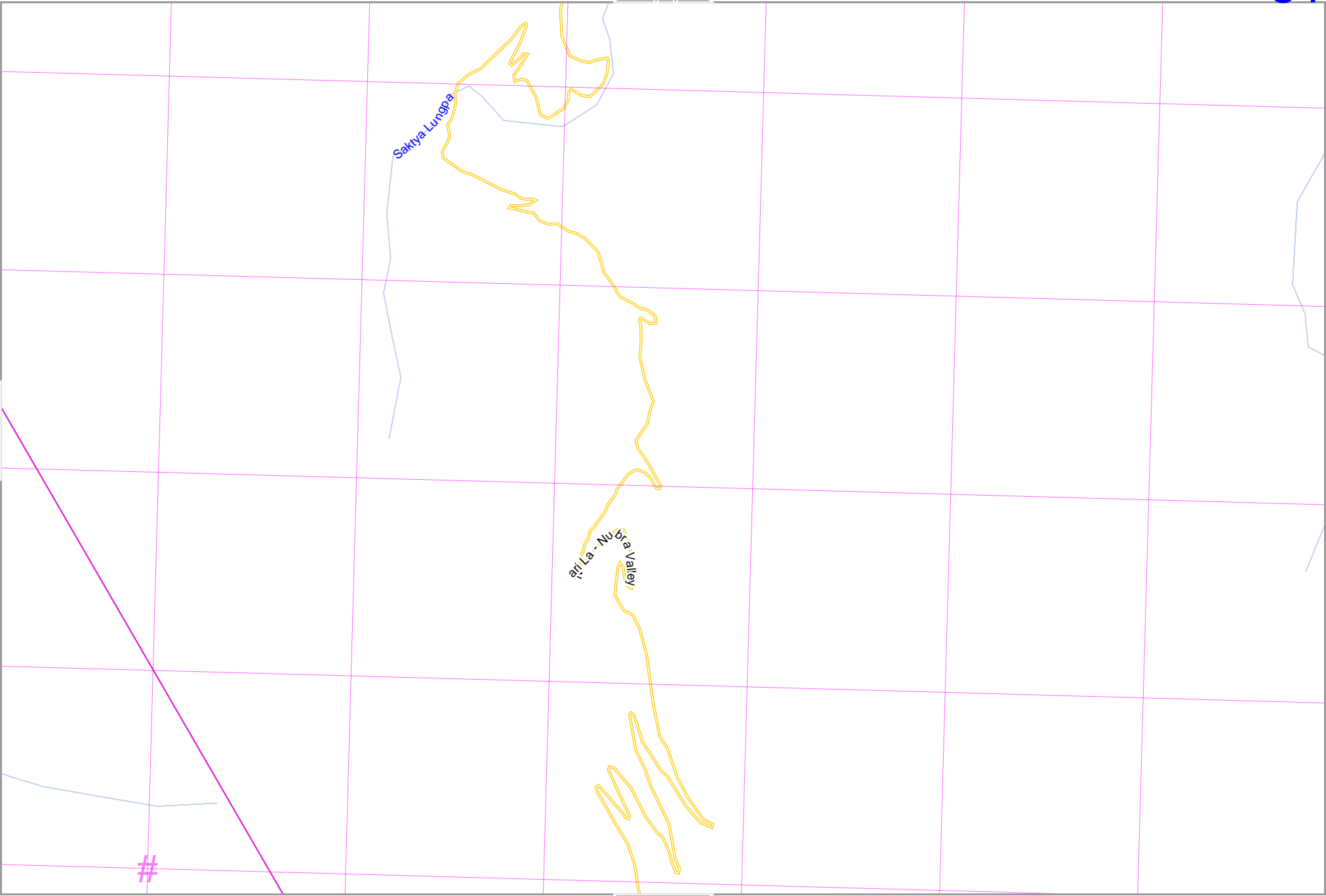
lon 77.79893 lat 34.08258 [nom. scale = 1 / 250000]

#

Sakya Lungpa

ari La - Nuga Valley

UTM: 43 S easting 759.00 km northing 3775.00 km
UTM-Grid-width = 1000m



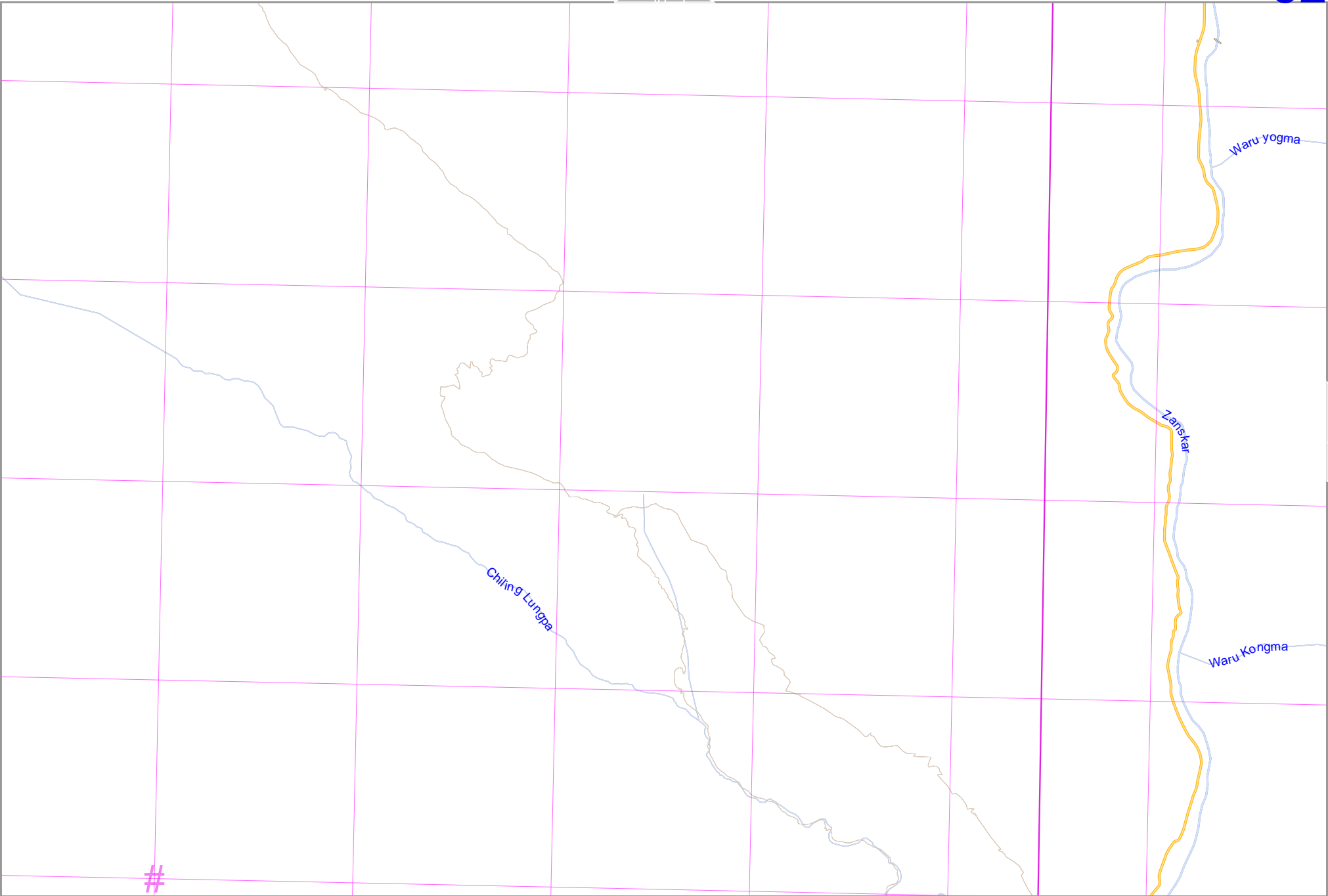
Leh

Map data © OpenStreetMap contributors

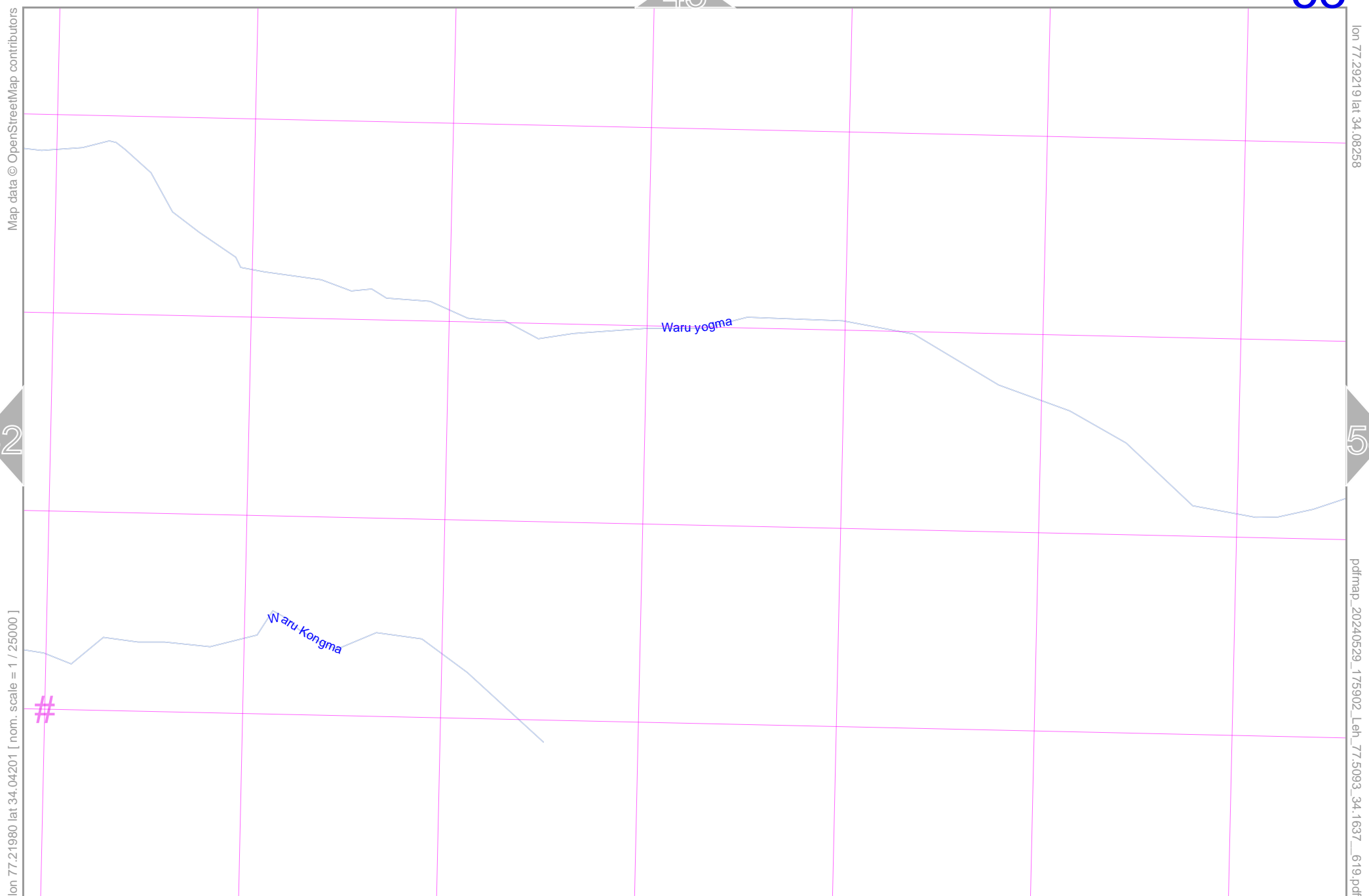
lon 77.14741 lat 34.04201 [nom. scale = 1 / 25000]

lon 77.21980 lat 34.08258

pdfmap_20240529_175902_Leh_77.5093_34.1637_619.pdf



UTM: 43 S easting 699.00 km northing 3769.00 km
UTM-Grid-width = 1000m



Map data © OpenStreetMap contributors

lon 77.29219 | lat 34.08258

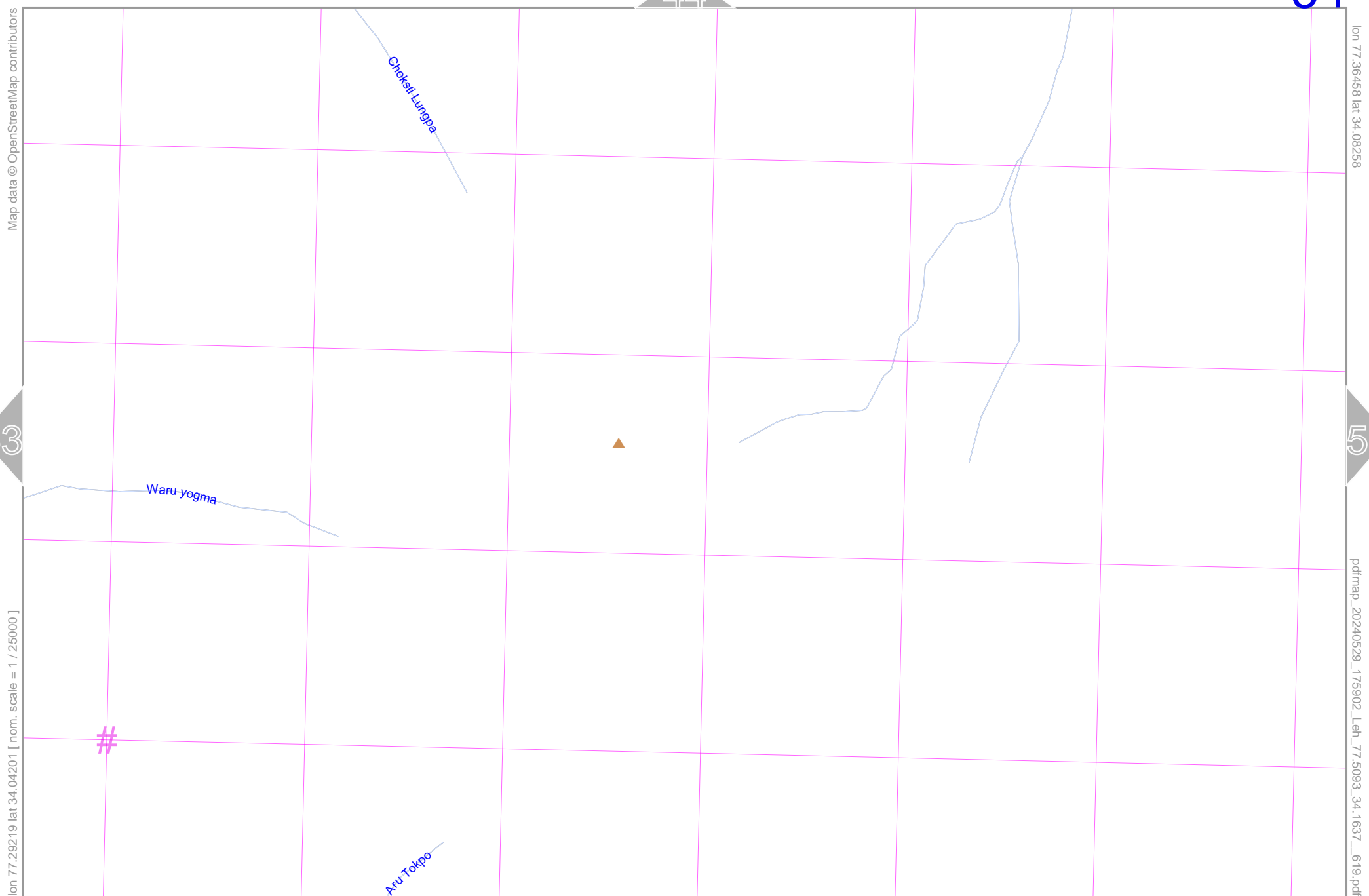
52

54

lon 77.21980 | lat 34.04201 [nom. scale = 1 / 25000]

pdfmap_20240529_175902_Leh_77.5093_34.1637_619.pdf

UTM: 43 S easting 705.00 km northing 3770.00 km
UTM-Grid-width = 1000m



Map data © OpenStreetMap contributors

lon 77.36458 lat 34.08258

53

55

Waru yogma

lon 77.29219 lat 34.04201 [nom. scale = 1 / 250000]

pdfmap_20240529_175902_Leh_77.5093_34.1637_619.pdf

#

Aru Tokpo

UTM: 43 S easting 712.00 km northing 3770.00 km
UTM-Grid-width = 1000m

Map data © OpenStreetMap contributors

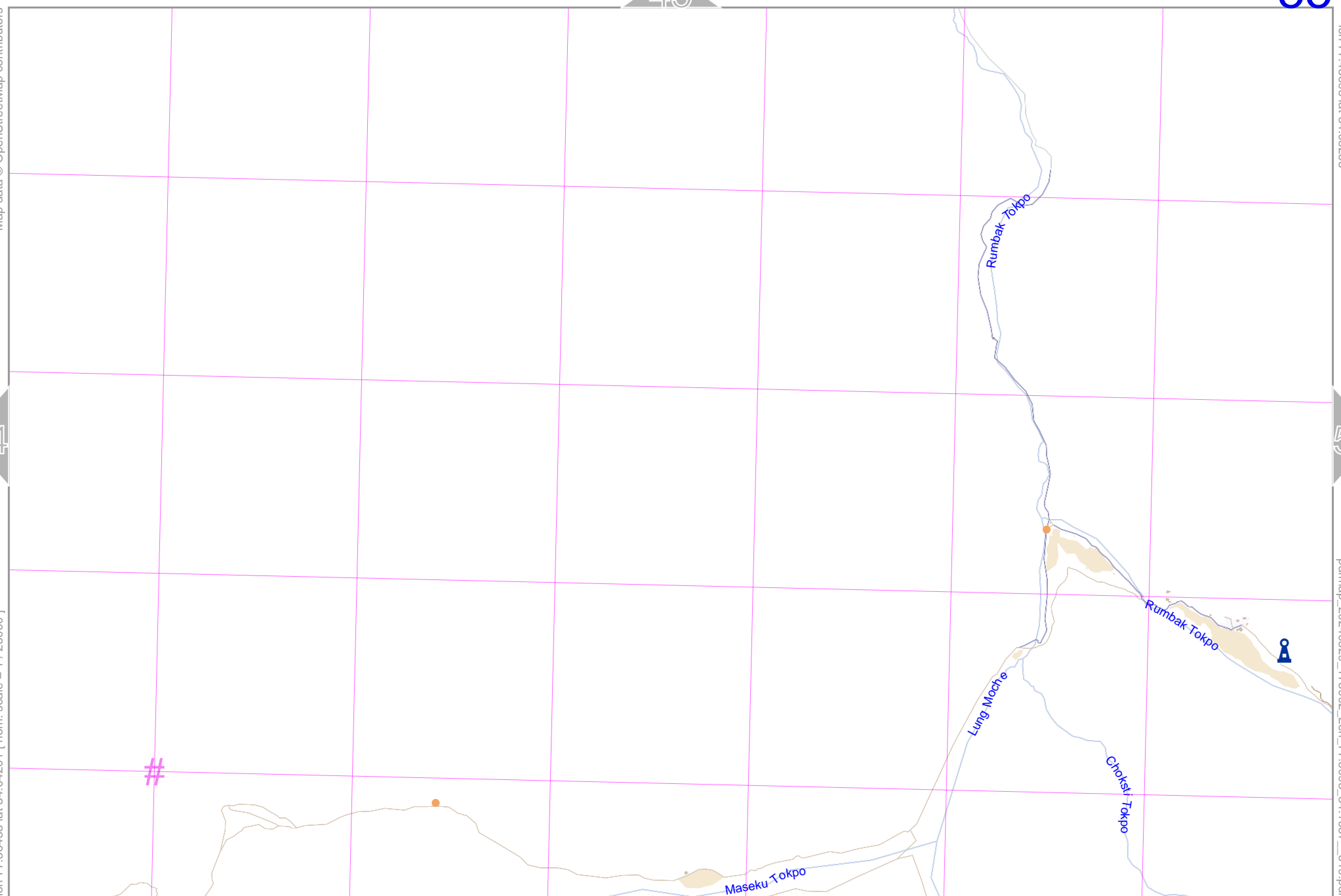
lon 77.43698 lat 34.08258

lon 77.36458 lat 34.04201 [nom. scale = 1 / 25000]

pdfmap_20240529_175902_Leh_77.5093_34.1637_619.pdf

#

UTM: 43 S easting 719.00 km northing 3770.00 km
UTM-Grid-width = 1000m



Leh

46

56

Map data © OpenStreetMap contributors

lon 77.50937 lat 34.08258

55

57

lon 77.43698 lat 34.04201 [nom. scale = 1 / 25000]

pdfmap_20240529_175902_Leh_77.5093_34.1637_619.pdf

Rumbak Tokpo



UTM: 43 S easting 725.00 km northing 3770.00 km
UTM-Grid-width = 1000m

Leh

47

57

Map data © OpenStreetMap contributors

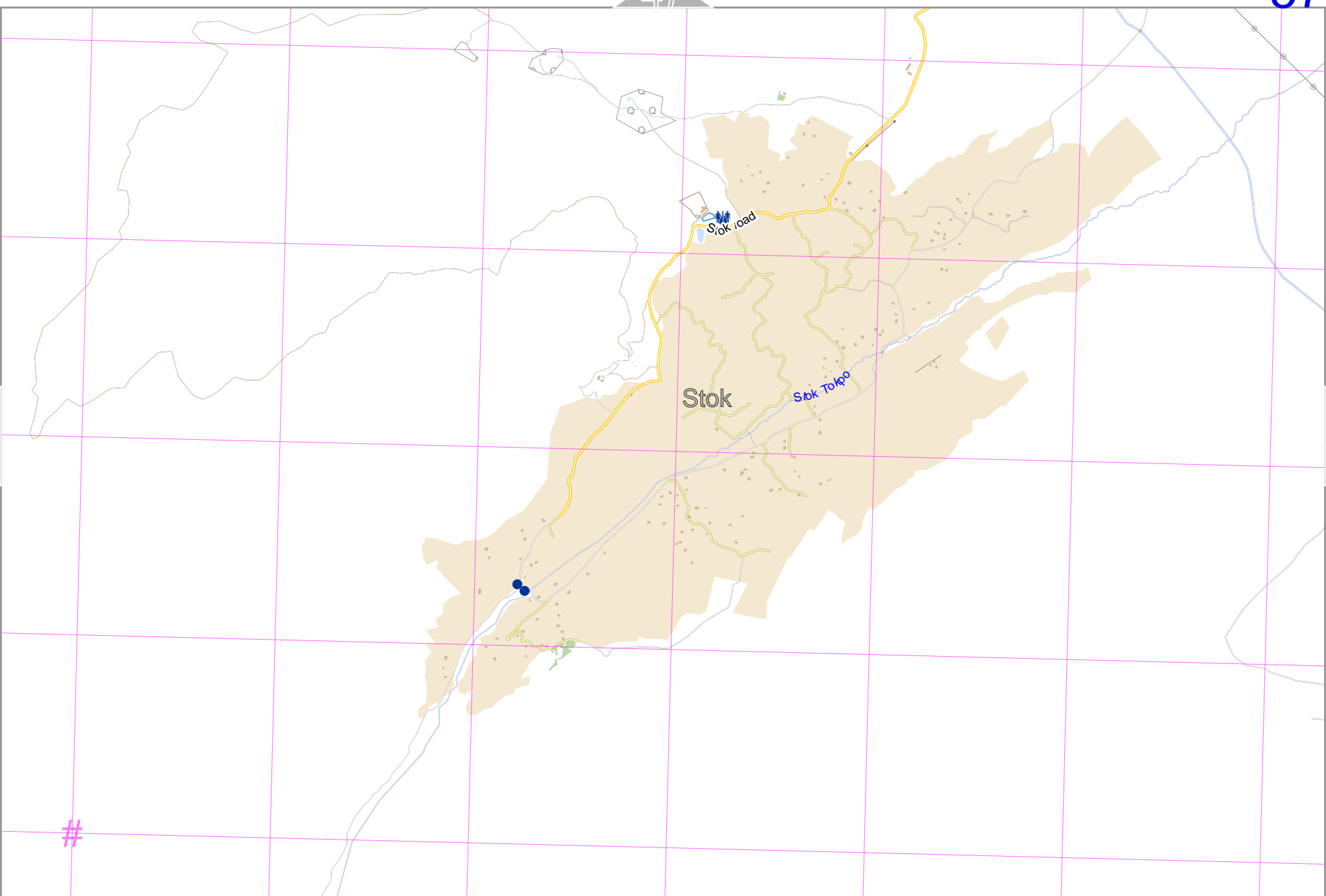
lon 77.58176 lat 34.08258

56

58

lon 77.50937 lat 34.04201 [nom. scale = 1 / 25000]

pdfmap_20240529_175902_Leh_77.5093_34.1637_619.pdf



#

UTM: 43 S easting 732.00 km northing 3770.00 km
UTM-Grid-width = 1000m

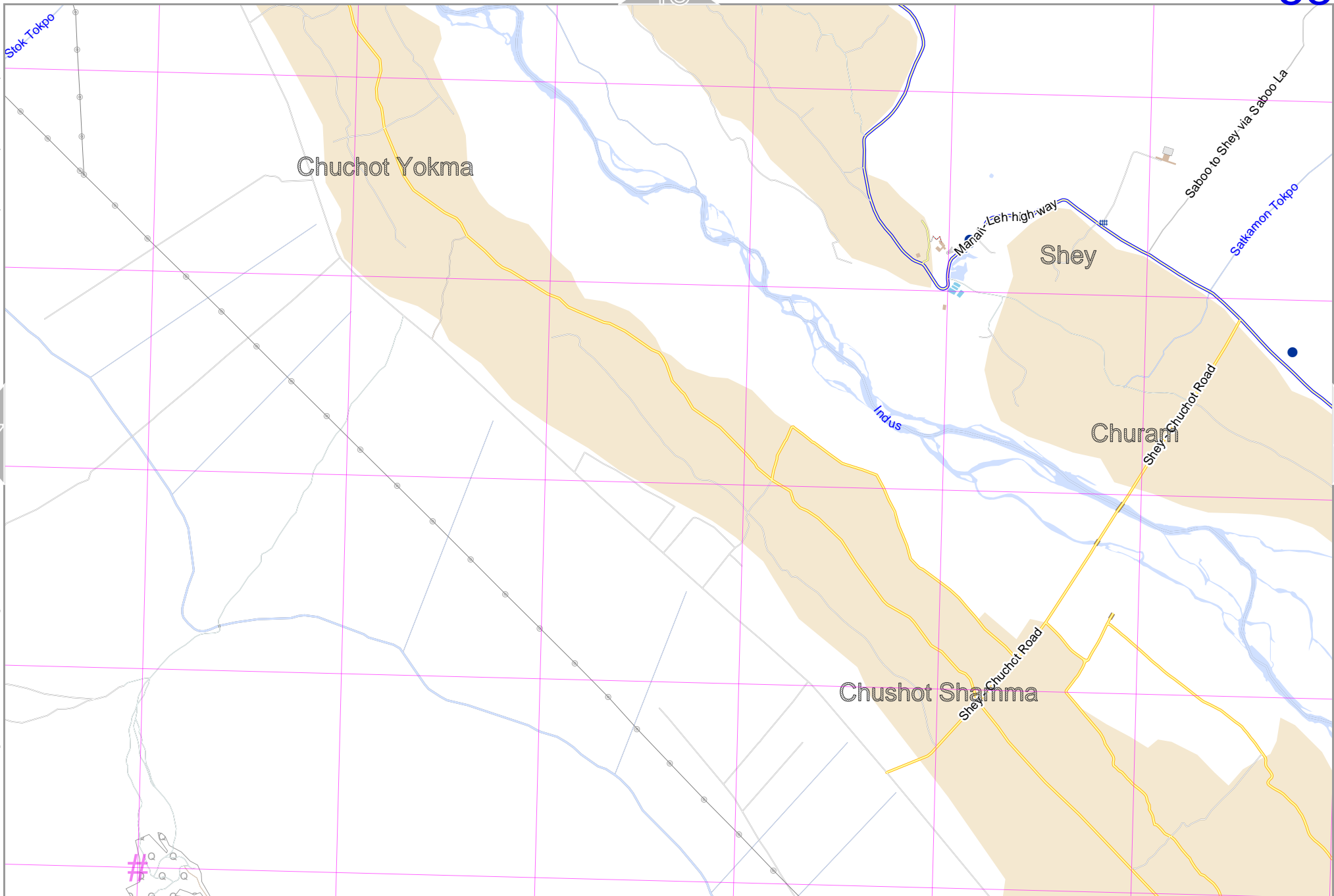
Leh

48

58

Map data © OpenStreetMap contributors

lon 77.65415 lat 34.08258



57

59

lon 77.58176 lat 34.04201 [nom. scale = 1 / 25000]

pdfmap_20240529_175602_Leh_77.5093_34.1637_619.pdf

UTM: 43 S easting 739.00 km northing 3770.00 km
 UTM-Grid-width = 1000m

Leh

49

59

Map data © OpenStreetMap contributors

lon 77.72654 lat 34.08258

58

60

lon 77.65415 lat 34.04201 [nom. scale = 1 / 25000]

pdfmap_20240529_175902_Leh_77.5093_34.1637_619.pdf

Sakamon Tokpo

Arzi Tokpo

Killibur

Maneak-Leh-higjaken

Thiksey

Indus

UTM: 43 S easting 746.00 km northing 3770.00 km
UTM-Grid-width = 1000m

Leh

50

60

Map data © OpenStreetMap contributors

lon 77.79893 lat 34.08258

59

61

lon 77.72654 lat 34.04201 [nom. scale = 1 / 25000]

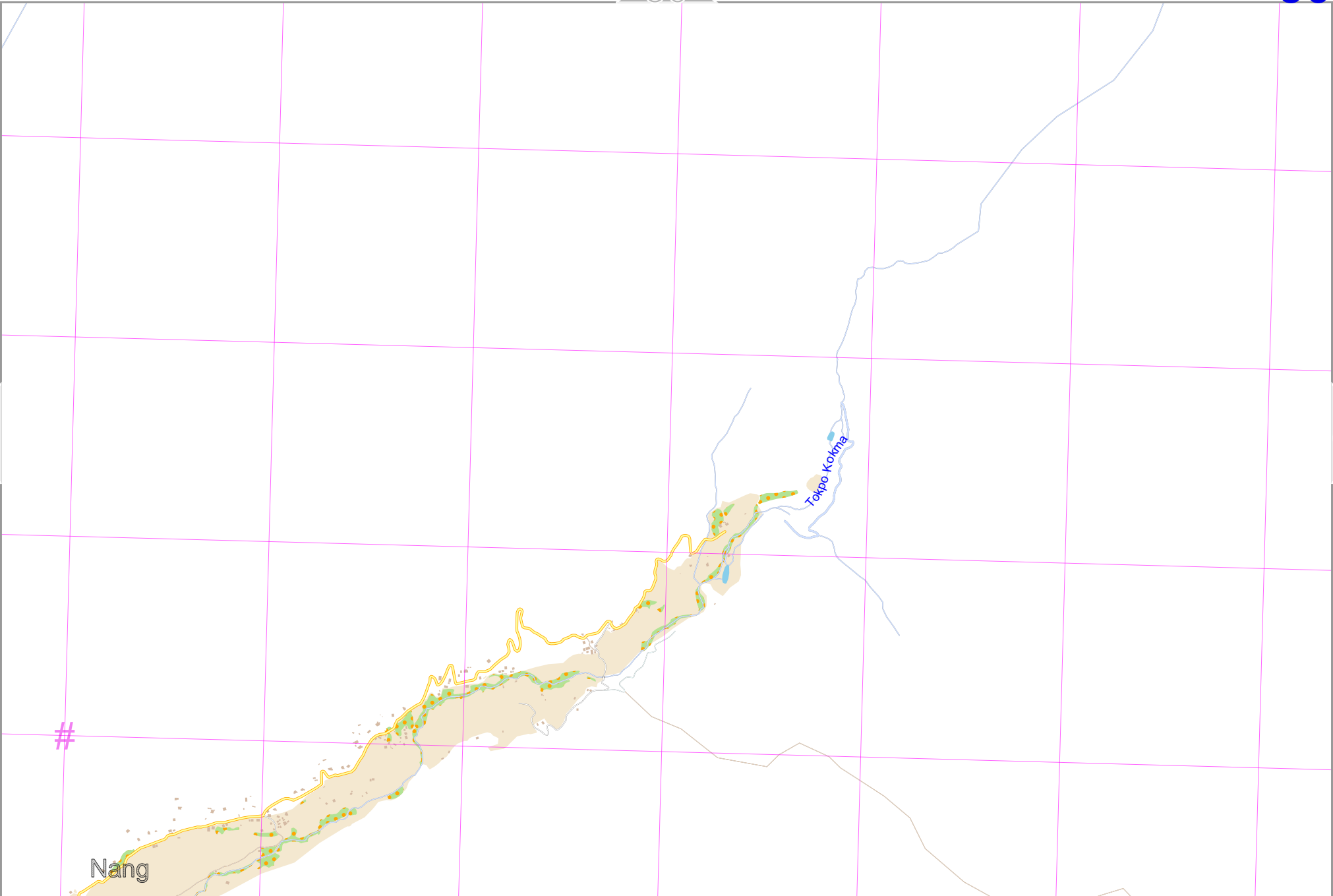
pdfmap_20240529_175902_Leh_77.5093_34.1637_619.pdf

#

Nang

Tokpo Korma

UTM: 43 S easting 752.00 km northing 3771.00 km
UTM-Grid-width = 1000m



Map data © OpenStreetMap contributors

lon 77.87132 lat 34.08258

pdfmap_20240529_175902_Leh_77.5093_34.1637_619.pdf

lon 77.79893 lat 34.04201 [nom. scale = 1 / 250000]

#

Albra Valley
Wari'le

UTM: 43 S easting 759.00 km northing 3771.00 km
UTM-Grid-width = 1000m

