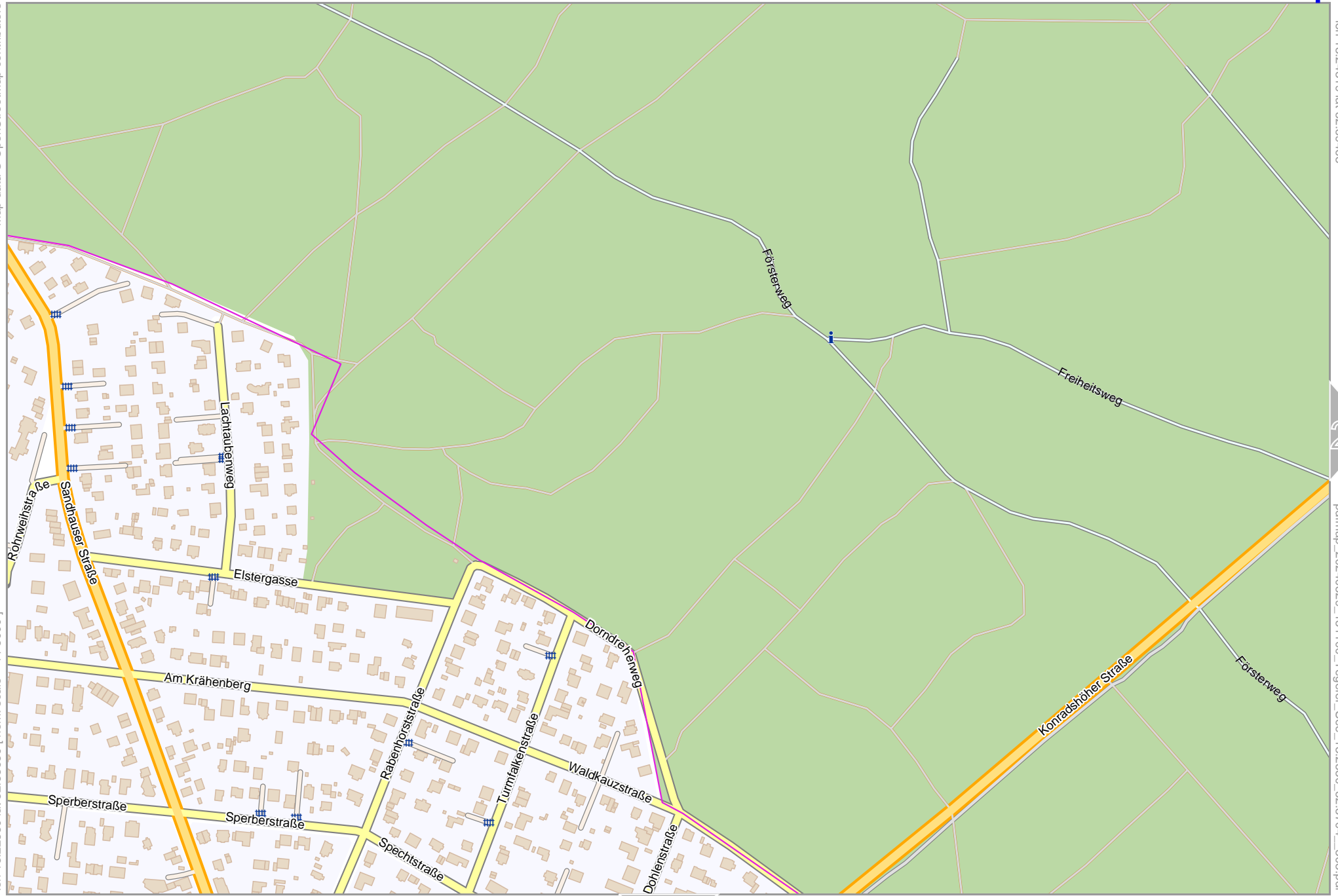


Tegeler See

Map data © OpenStreetMap contributors

lon 13.22350 lat 52.58659 [nom. scale = 1 / 5000]



0 100 m 500 m

Tegeler See

Map data © OpenStreetMap contributors

lon 13.26288 lat 52.59468

lon 13.24319 lat 52.58659 [nom. scale = 1 / 5000]

pdfmap_20240529_151100_Tegeler_See_13.2530_52.5704_303.pdf



1

3

5

Tegeler See

Map data © OpenStreetMap contributors

lon 13.26288 lat 52.58659 [nom. scale = 1 / 5000]



lon 13.28257 lat 52.59468

pdfmap_20240529_151100_Tegeler_See_13.2530_52.5704_303.pdf

2

6

0 100 m 500 m

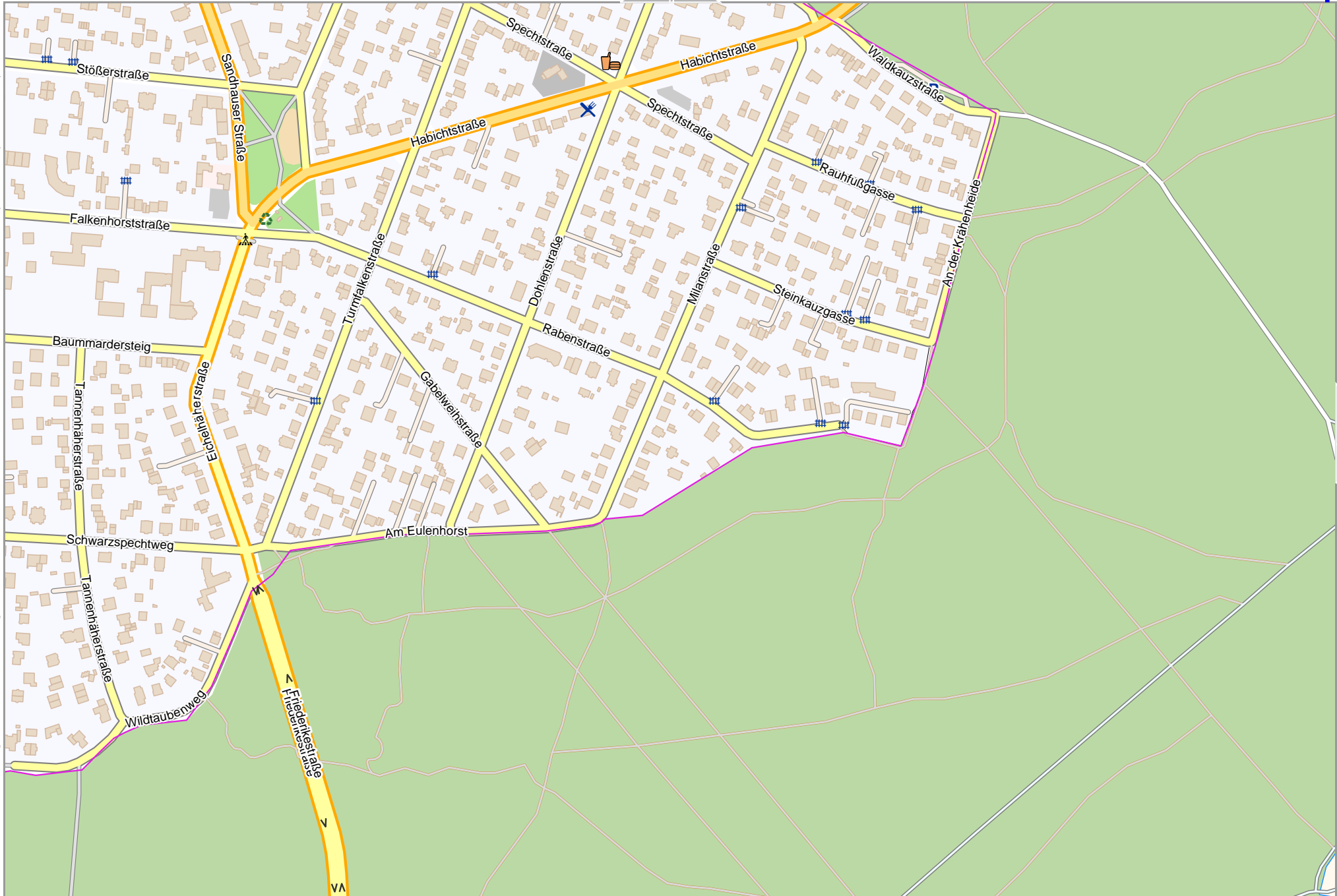
Tegeler See

Map data © OpenStreetMap contributors

lon 13.22350 lat 52.57850 [nom. scale = 1 / 5000]

lon 13.24319 lat 52.58659

pdfmap_20240529_151100_Tegeler_See_13.2530_52.5704_303.pdf



Tegeler See

Map data © OpenStreetMap contributors

lon 13.26288 lat 52.58659



lon 13.24319 lat 52.57860 [nom. scale = 1 / 5000]

pdfmap_20240529_151100_Tegeler_See_13.2530_52.5704_303.pdf



Tegeler See

Map data © OpenStreetMap contributors

lon 13.26288 lat 52.57850 [nom. scale = 1 / 5000]

0 100 m 500 m

5

3

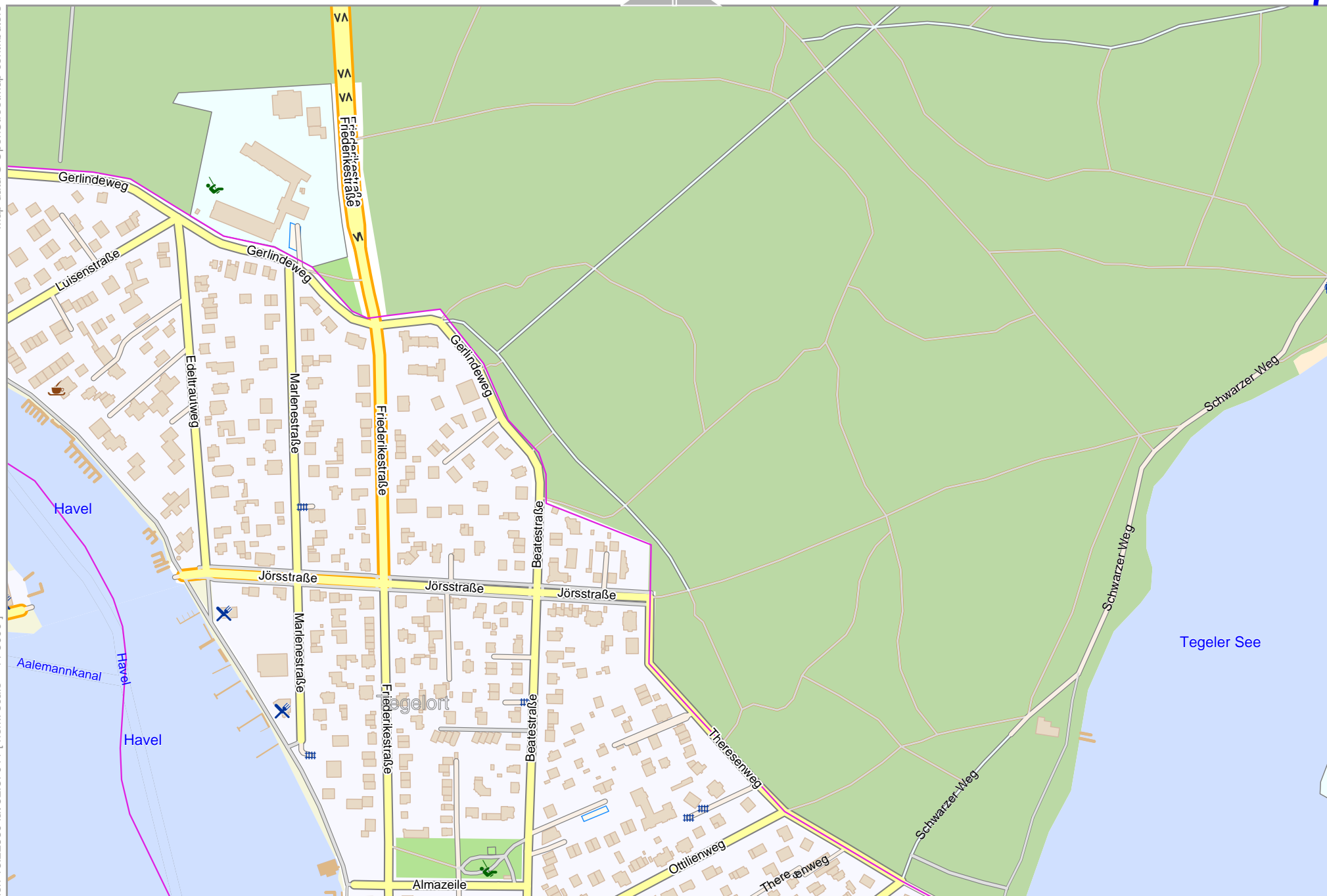
6

9



lon 13.28257 lat 52.58659

pdfmap_20240529_151100_Tegeler_See_13.2530_52.5704_303.pdf



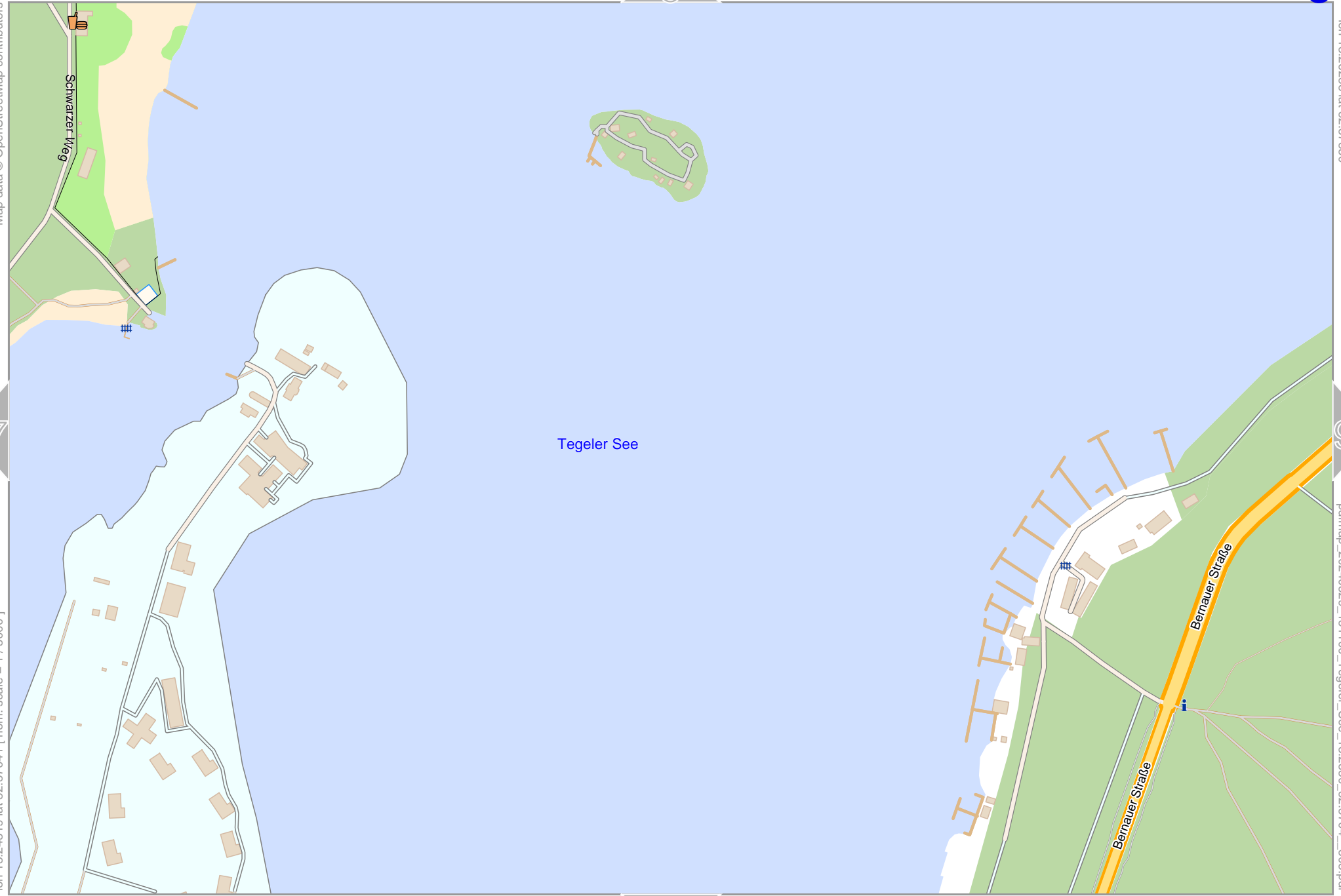
Tegeler See

Map data © OpenStreetMap contributors

lon 13.24319 lat 52.57041 [nom. scale = 1 / 5000]

lon 13.26288 lat 52.57850

pdfmap_20240529_151100_Tegeler_See_13.2530_52.5704_303.pdf



Map data © OpenStreetMap contributors

lon 13.28257 lat 52.57850



lon 13.26288 lat 52.57041 [nom. scale = 1 / 5000]

pdfmap_20240529_151100_Tegeler_See_13.2530_52.5704_303.pdf

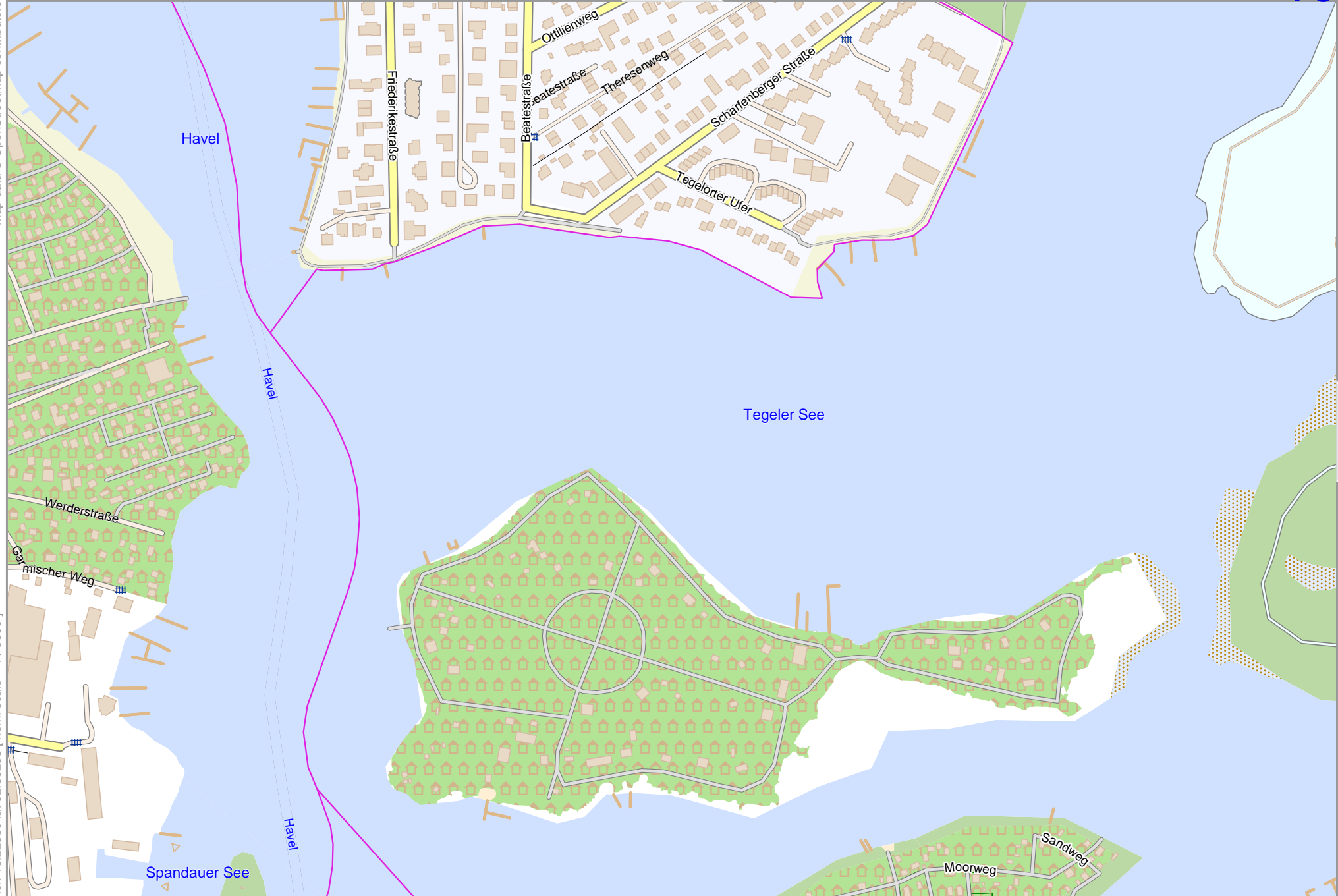


Map data © OpenStreetMap contributors

lon 13.22350 lat 52.56233 [nom. scale = 1 / 5000]

lon 13.24319 lat 52.57041

pdfmap_20240529_151100_Tegeler_See_13.2530_52.5704_303.pdf



0 100 m 500 m

Tegeler See



Map data © OpenStreetMap contributors

lon 13.24319 lat 52.56233 [nom. scale = 1 / 5000]

0 100 m 500 m

8

11

lon 13.26288 lat 52.57041

12

pdfmap_20240529_151100_Tegeler_See_13.2530_52.5704_303.pdf

14

Tegeler See

Map data © OpenStreetMap contributors

lon 13.26288 lat 52.56233 [nom. scale = 1 / 5000]

0 100 m 500 m

9

12

lon 13.28257 lat 52.57041

pdfmap_20240529_151100_Tegeler_See_13.2530_52.5704_303.pdf

11

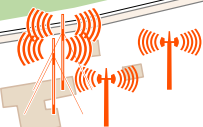
Schwarzer Weg

Schwarzer Weg

Flughafensee

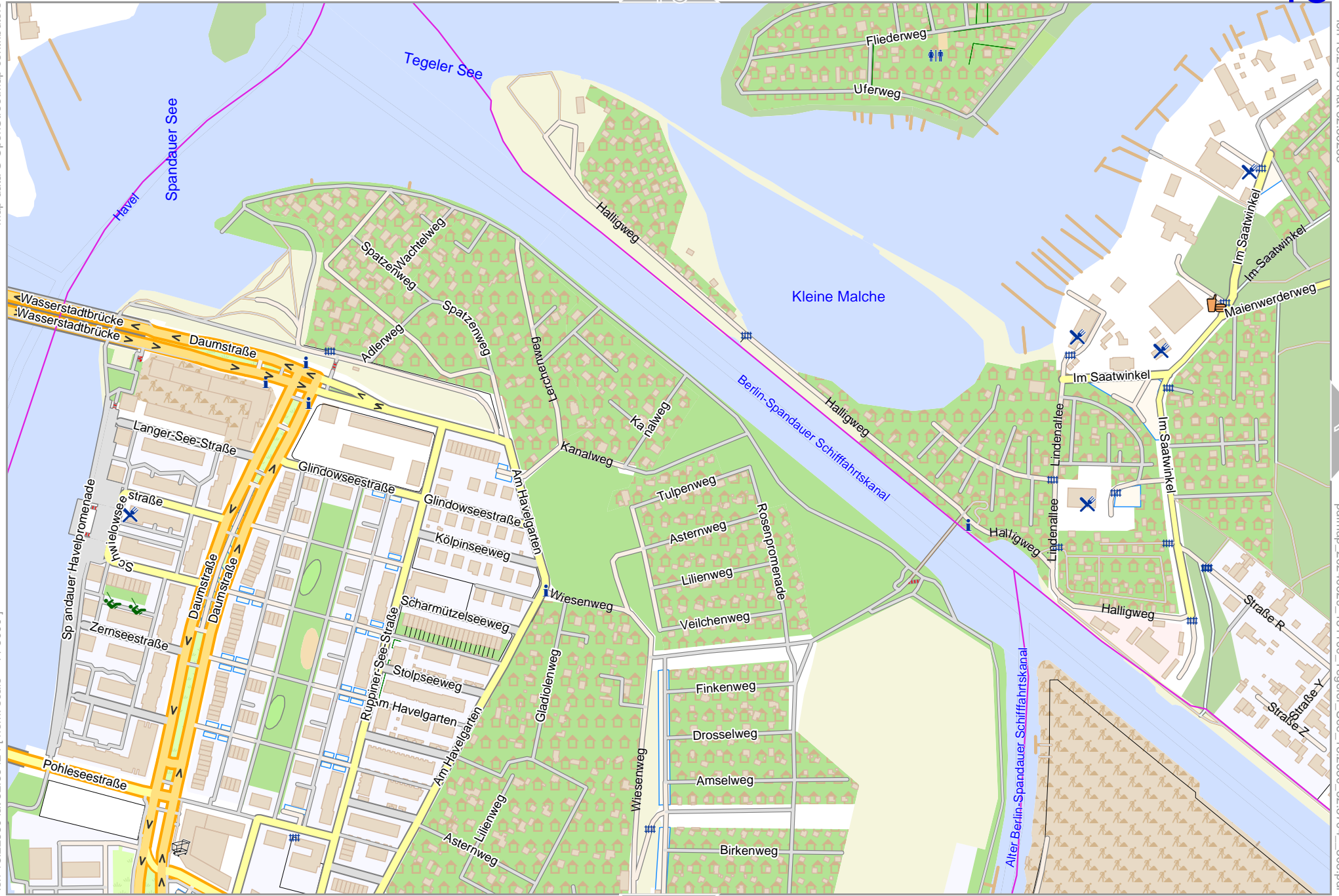
15

top



Map data © OpenStreetMap contributors

lon 13.22350 lat 52.55424 [nom. scale = 1 / 5000]



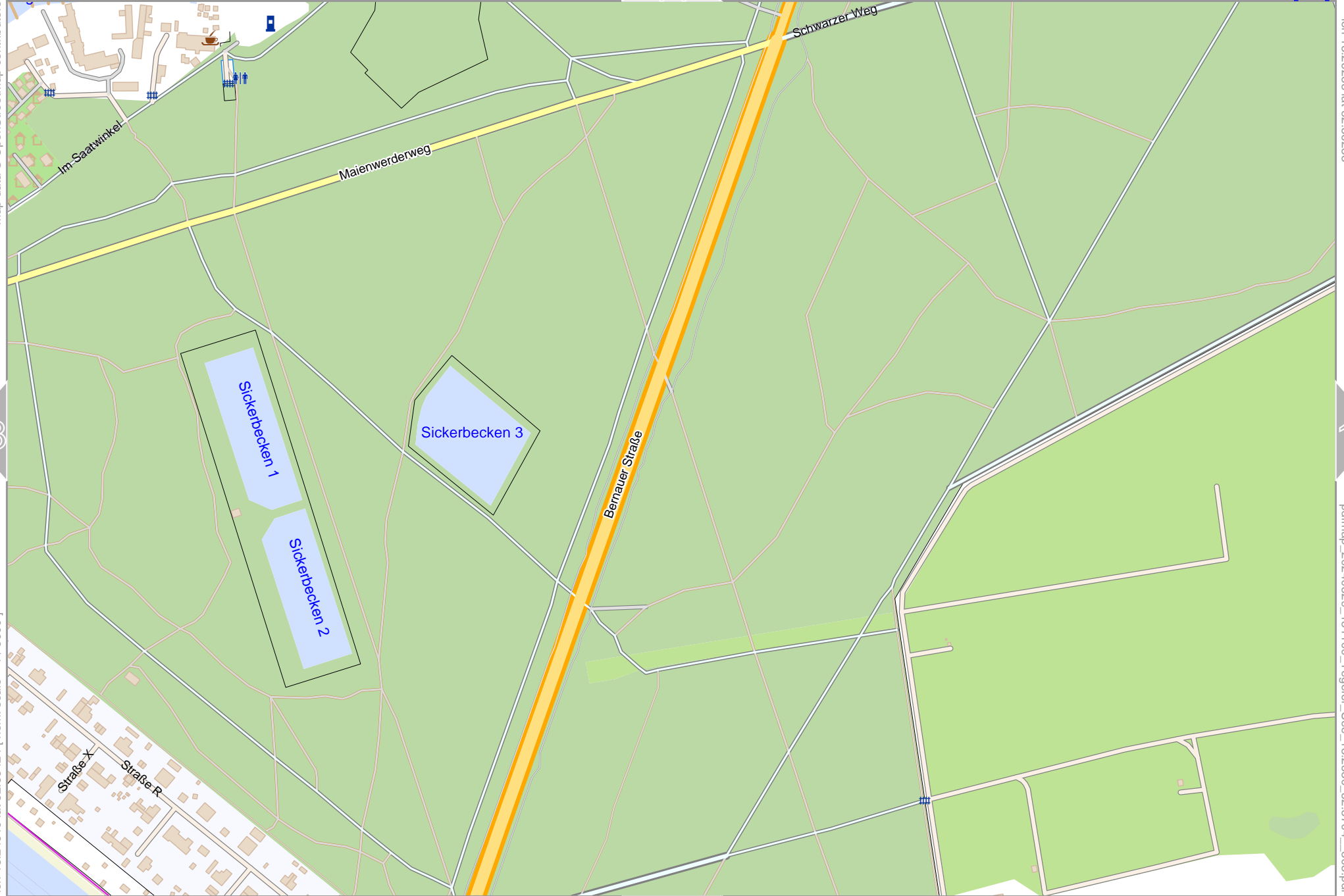
0 100 m 500 m

lon 13.24319 lat 52.56233

pdfmap_20240529_151100_Tegeler_See_13.2530_52.5704_303.pdf

Map data © OpenStreetMap contributors

lon 13.26288 lat 52.56233



lon 13.24319 lat 52.55424 [nom. scale = 1 / 5000]

pdfmap_20240529_151100_Tegeler_See_13.2530_52.5704_303.pdf

0 100 m 500 m

Tegeler See

15

top

Map data © OpenStreetMap contributors

lon 13.28257 lat 52.56233

14

lon 13.26288 lat 52.55424 [nom. scale = 1 / 5000]

pdfmap_20240529_151100_Tegeler_See_13.2530_52.5704_303.pdf

0 100 m 500 m

18

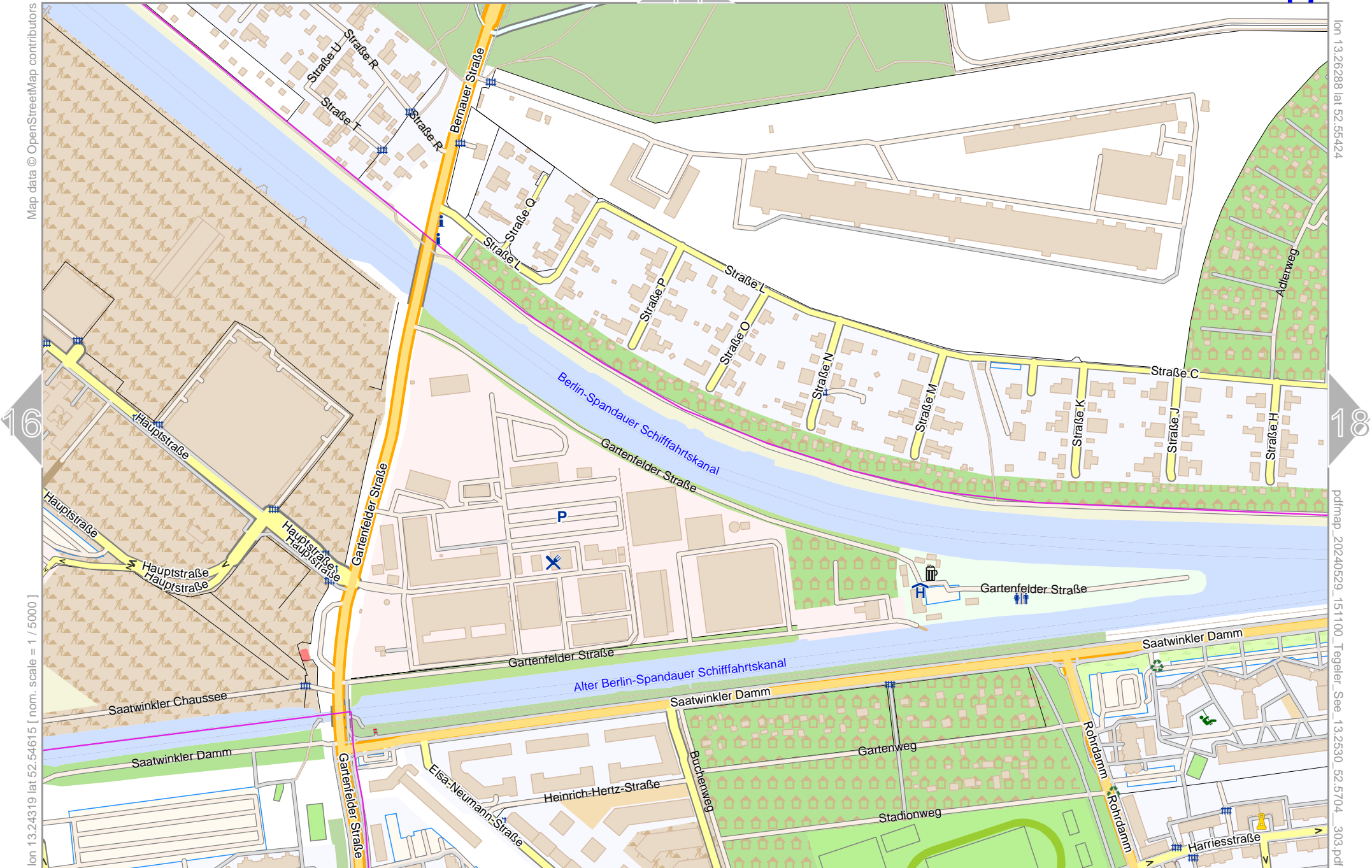
Map data © OpenStreetMap contributors

lon 13.22350 lat 52.54615 [nom. scale = 1 / 5000]

lon 13.24319 lat 52.55424

pdfmap_20240529_151100_Tegeler_See_13.2530_52.5704_303.pdf





Map data © OpenStreetMap contributors

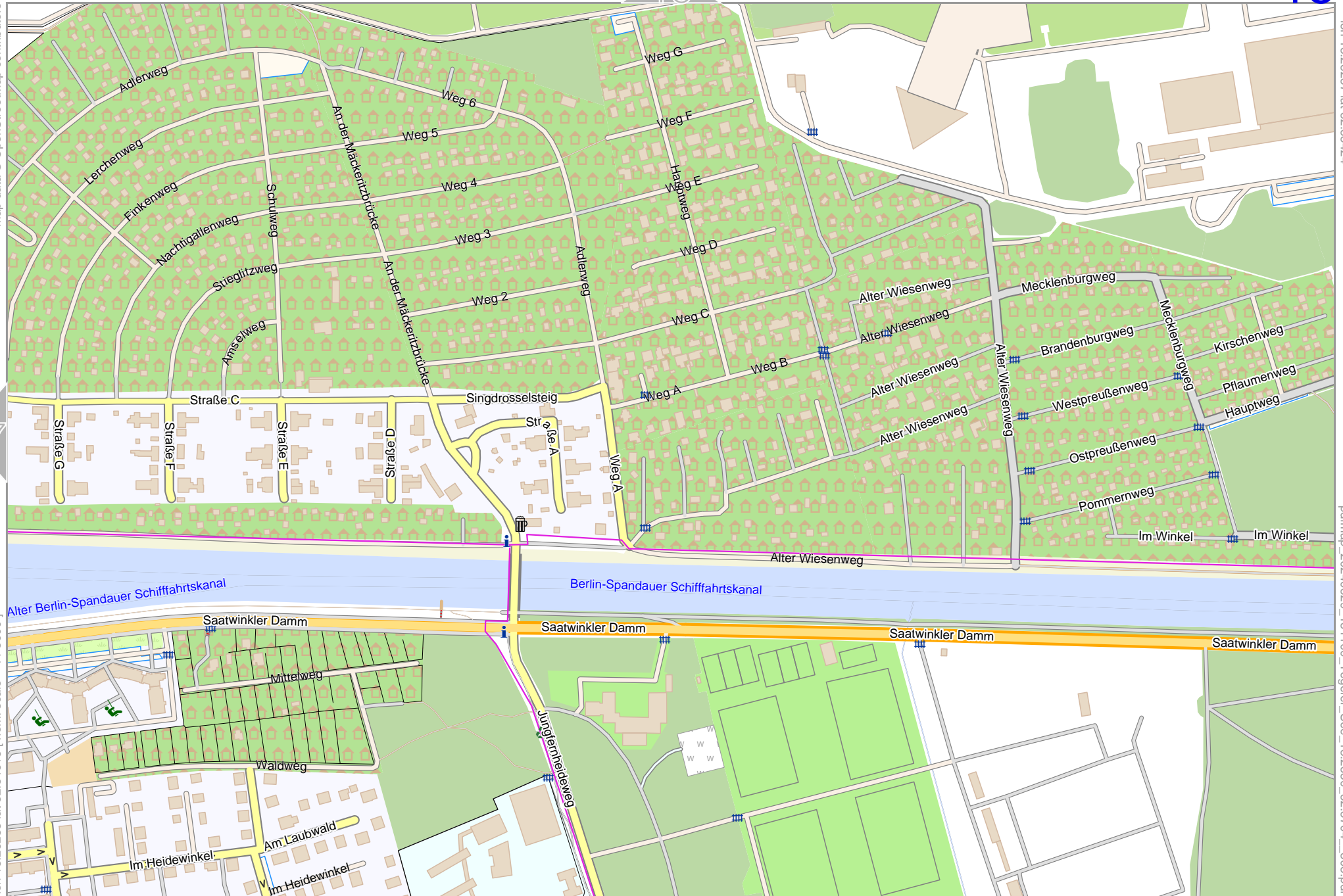
lon 13.28257 lat 52.55424

17

15

lon 13.26288 lat 52.54615 [nom. scale = 1 / 5000]

pdfmap_20240529_151100_Tegeler_See_13.2530_52.5704_303.pdf



0 100 m 500 m