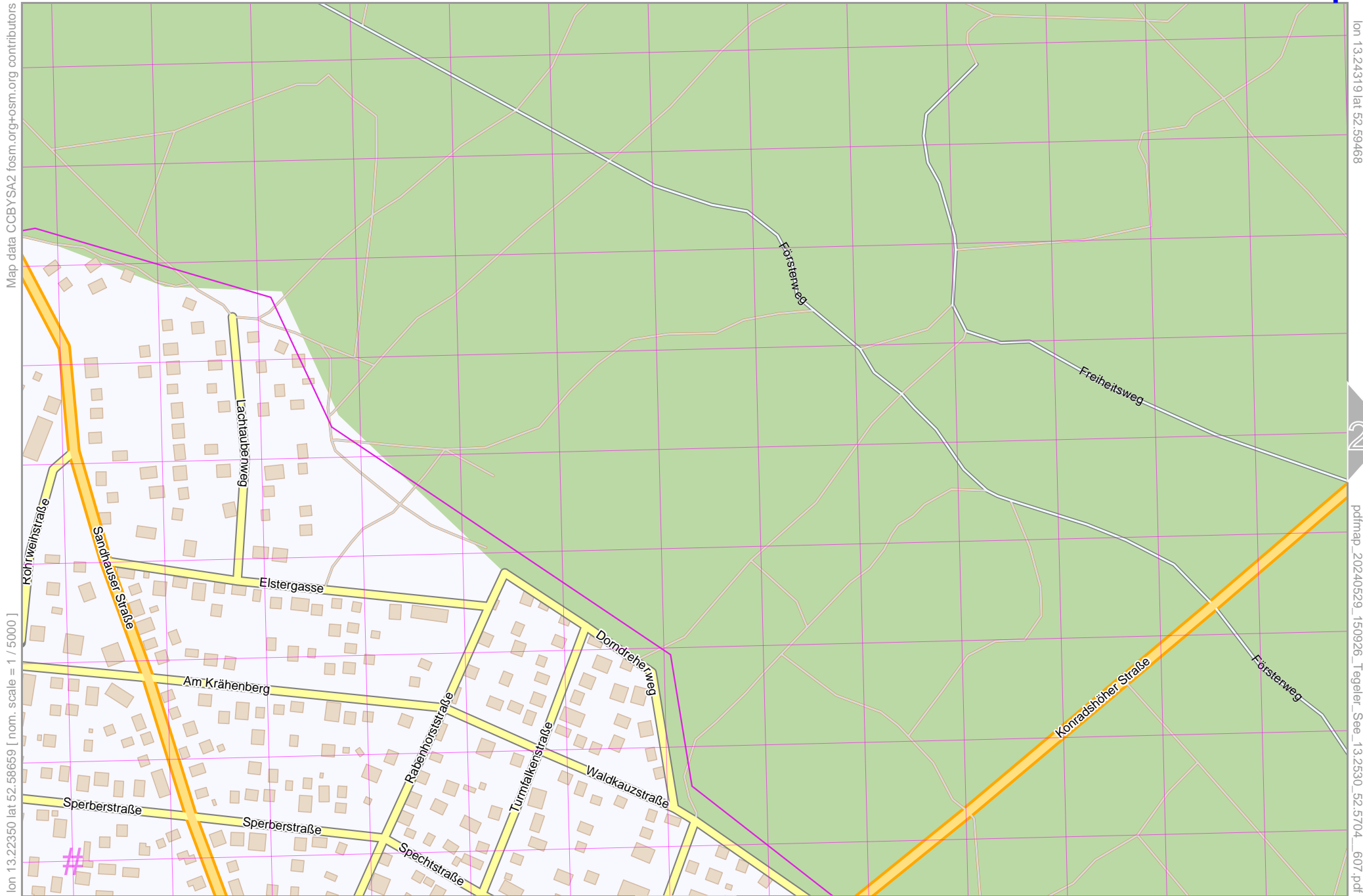


Tegeler See



Map data CCBYSA2 foscsm.org+osm.org contributors

lon 13.22350 lat 52.58659 [nom. scale = 1 / 5000]

UTM: 33 U easting 379.70 km northing 5827.80 km
UTM-Grid-width = 100m

1

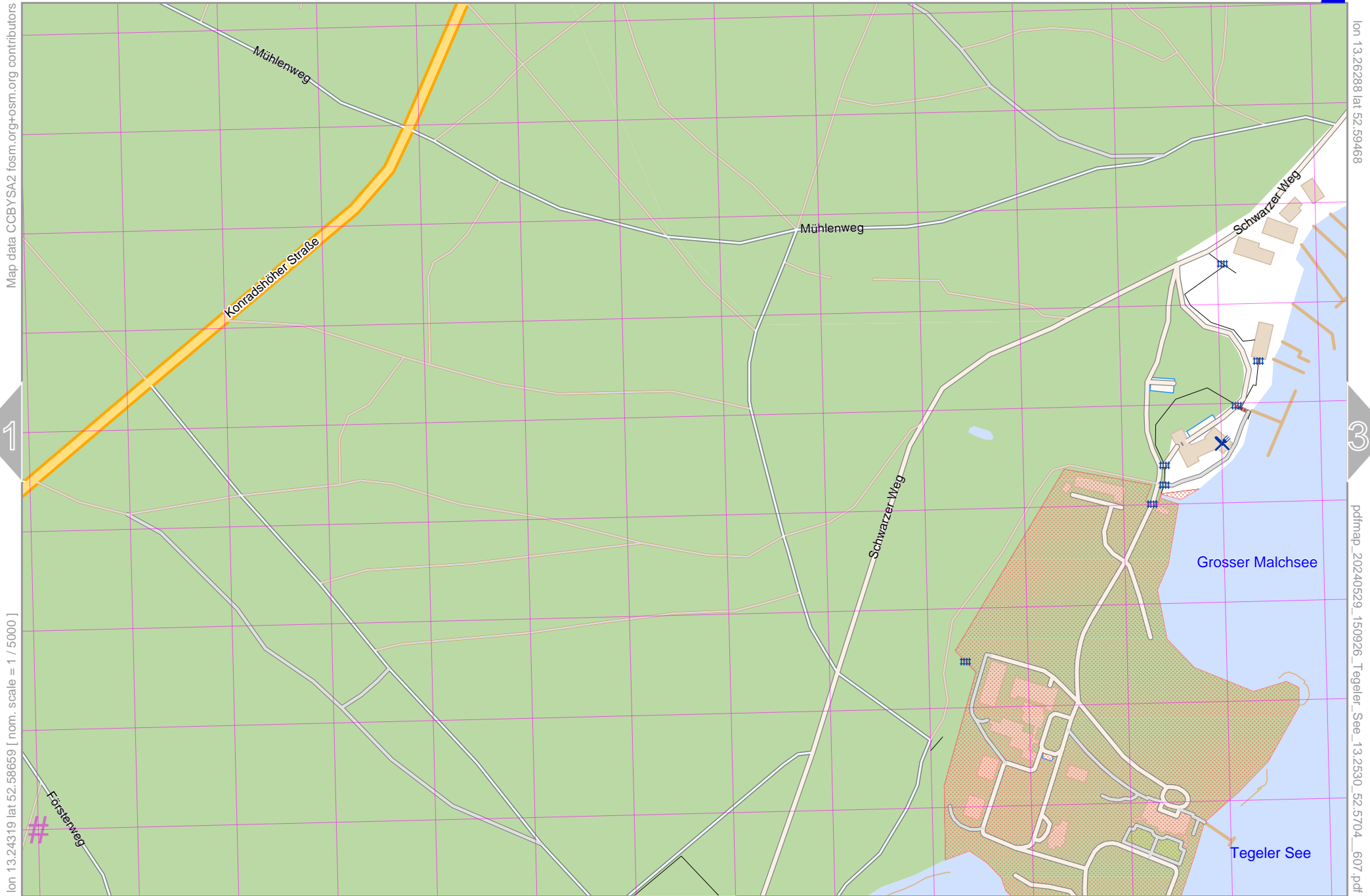
lon 13.24319 lat 52.59468

2

pdfmap_20240529_150926_Tegeler_See_13.2530_52.5704_607.pdf

4

Tegeler See



lon 13.24319 lat 52.58659 [nom. scale = 1 / 5000]

Map data CCBYSA2 fosc.m.org+osm.org contributors

lon 13.26288 lat 52.59468

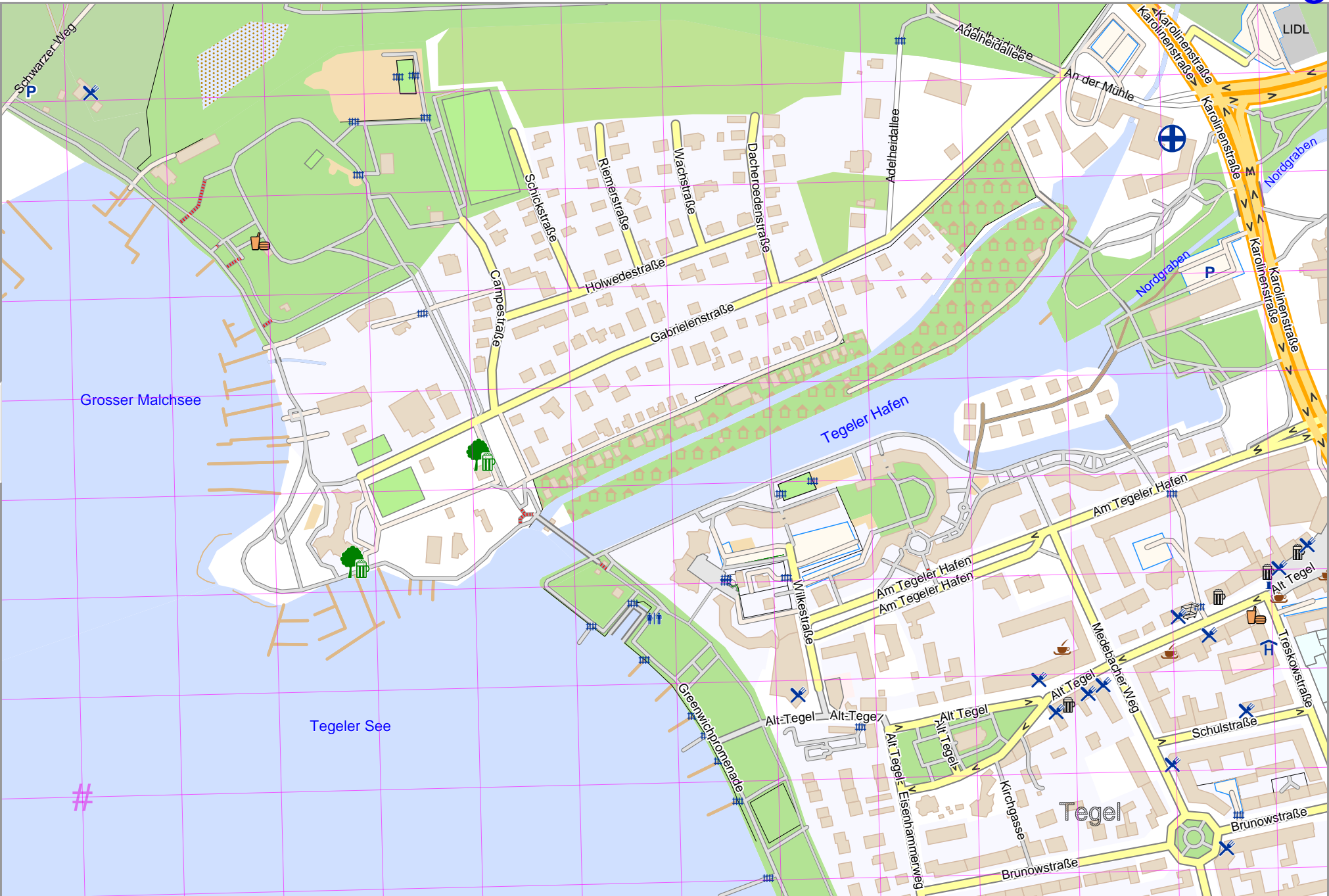
pdfmap_20240529_150926_Tegeler_See_13.2530_52.5704_607.pdf

UTM: 33 U easting 381.00 km northing 5827.80 km
UTM-Grid-width = 100m

Tegeler See

Map data © CCBY-SA2 foscsm.org+osm.org contributors

lon 13.26288 lat 52.58659 [nom. scale = 1 / 5000]



lon 13.26288 lat 52.59468

pdfmap_20240529_150926_Tegeler_See_13.2530_52.5704_607.pdf

2

6

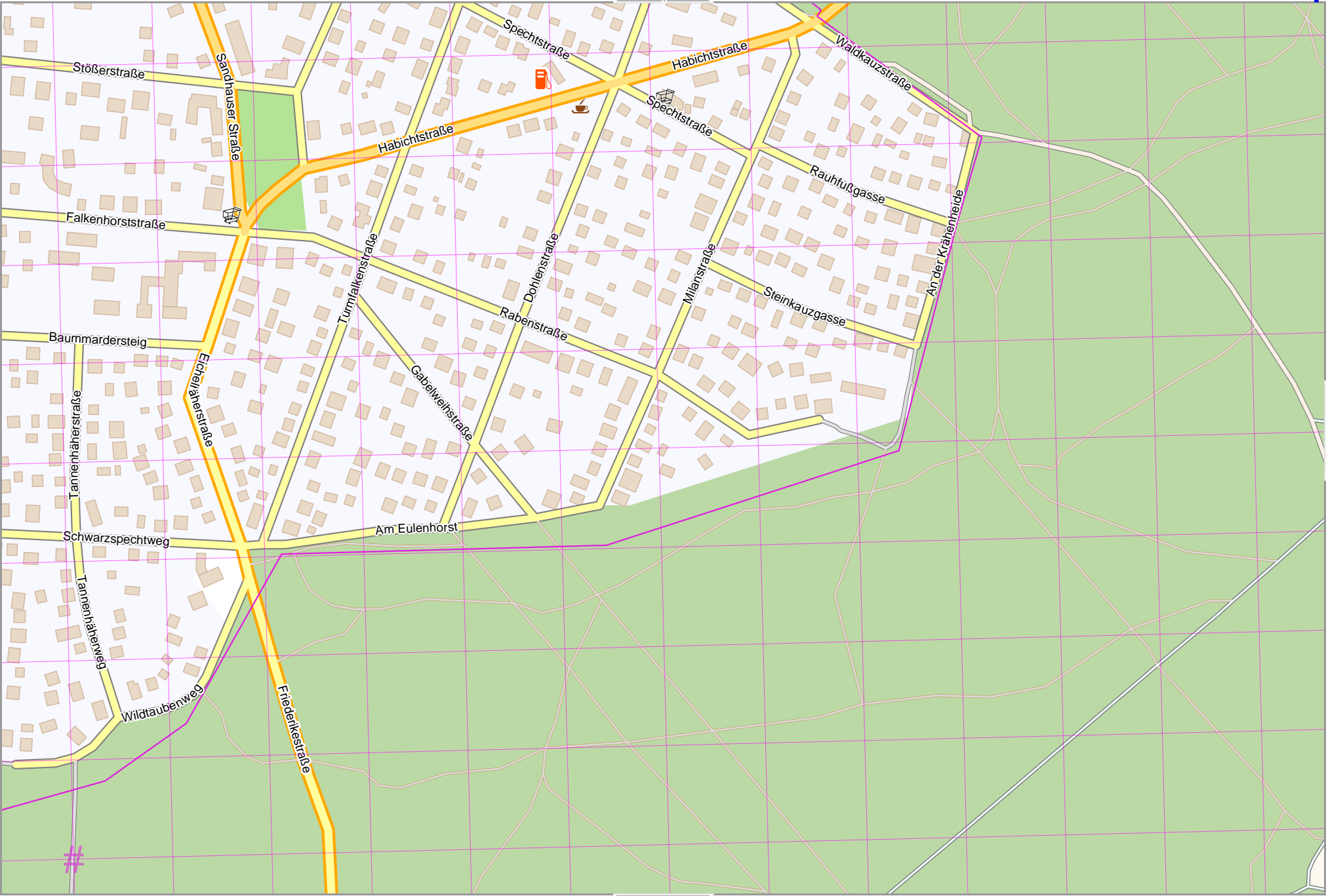
UTM: 33 U easting 382.40 km northing 5827.80 km

UTM-Grid-width = 100m

Tegeler See

Map data CCBY-SA2 foscsm.org+osm.org contributors

lon 13.22350 lat 52.57850 [nom. scale = 1 / 5000]



lon 13.24319 lat 52.58659

pdfmap_20240529_150926_Tegeler_See_13.2530_52.5704_607.pdf

UTM: 33 U easting 379.70 km northing 5826.90 km
UTM-Grid-width = 100m

Tegeler See

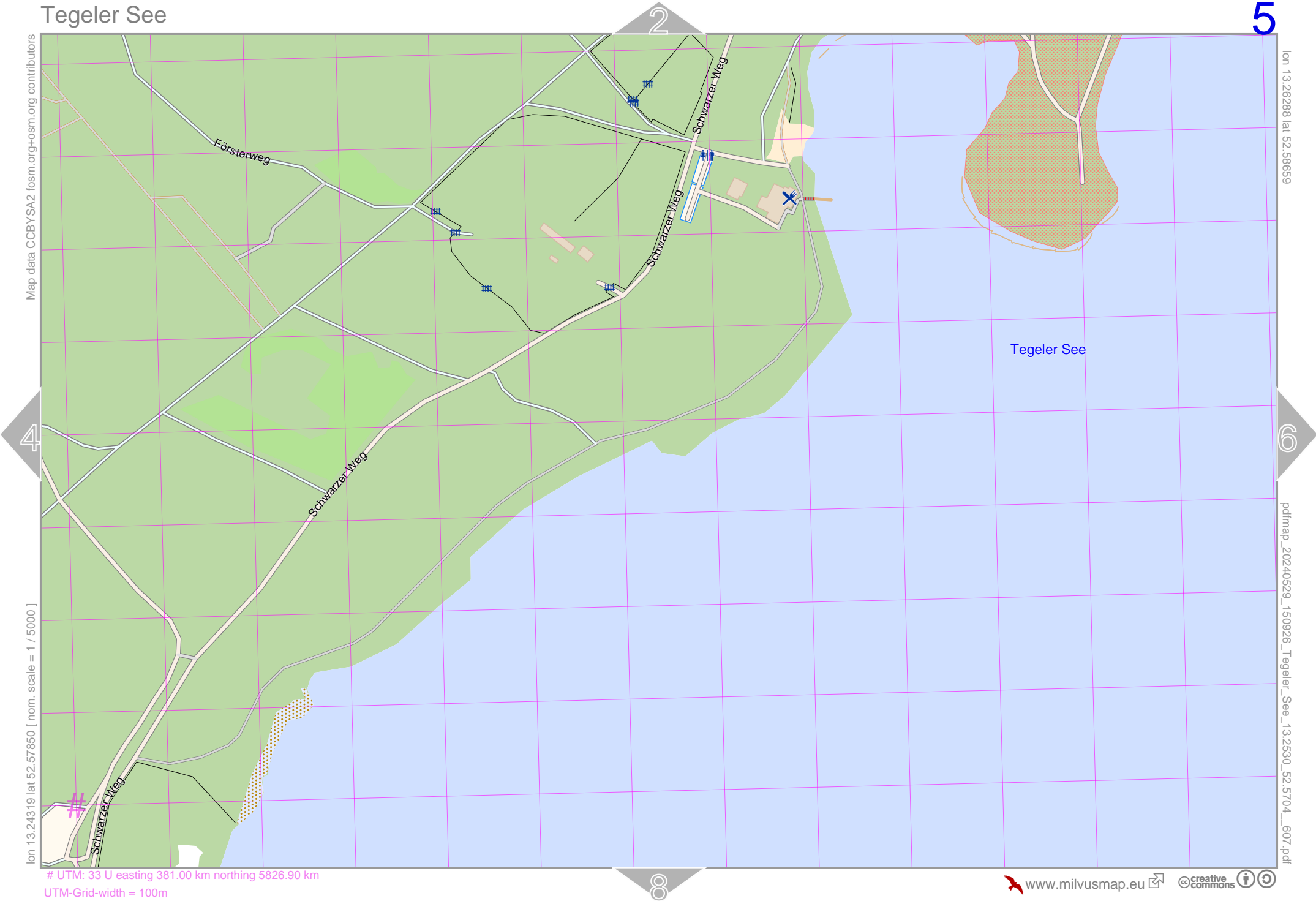
Map data © CCBYSA2 foscmap.org+osm.org contributors

lon 13.26288 lat 52.58659

lon 13.24319 lat 52.57860 [nom. scale = 1 / 5000]

pdfmap_20240529_150926_Tegeler_See_13.2530_52.5704_607.pdf

UTM: 33 U easting 381.00 km northing 5826.90 km
UTM-Grid-width = 100m



Tegeler See

6

3

Map data © OpenStreetMap contributors

lon 13.28257 lat 52.58659

5

lon 13.26288 lat 52.57860 [nom. scale = 1 / 5000]

pdfmap_20240529_150926_Tegeler_See_13.2530_52.5704_607.pdf

Tegeler See

Borsighafen

UTM: 33 U easting 382.30 km northing 5826.90 km
UTM-Grid-width = 100m

9





Map data CCBYSA2 foscsm.org+osm.org contributors

lon 13.243191 lat 52.57850

lon 13.22350 lat 52.57041 [nom. scale = 1 / 5000]

pdfmap_20240529_150926_Tegeler_See_13.2530_52.5704_607.pdf

UTM: 33 U easting 379.70 km northing 5826.00 km
UTM-Grid-width = 100m

Tegeler See

5

8

lon 13.26288 lat 52.57850

Map data CCBYSA2 fosc.m.org+osm.org contributors

7

lon 13.24319 lat 52.57041 [nom. scale = 1 / 5000]

Tegeler See

Schwarzer Weg

Inselfähre Internat-Scharfenberg

#



©

pdfmap_20240529_150926_Tegeler_See_13.2530_52.5704_607.pdf

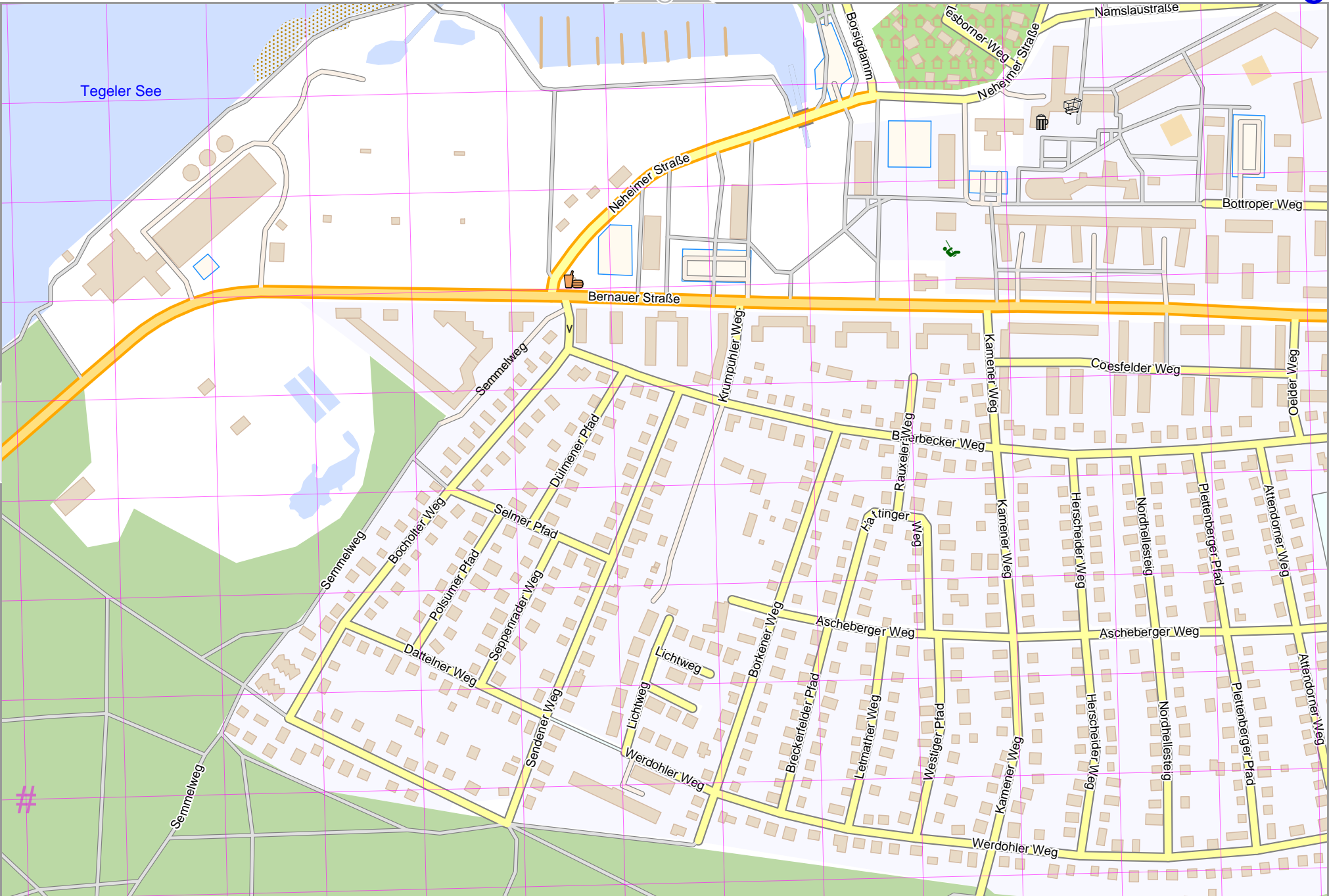
UTM: 33 U easting 381.00 km northing 5826.00 km
UTM-Grid-width = 100m

11

Tegeler See

Map data © CCBY-SA2 fcs.m.org+osm.org contributors

lon 13.26288 lat 52.57041 [nom. scale = 1 / 5000]



UTM: 33 U easting 382.30 km northing 5826.00 km
UTM-Grid-width = 100m

lon 13.26288 lat 52.57850

pdfmap_20240529_150926_Tegeler_See_13.2530_52.5704_607.pdf

Tegeler See

10

top

Map data © CCBYSA2 foscsm.org+osm.org contributors

lon 13.22350 lat 52.56233 [nom. scale = 1 / 5000]

UTM: 33 U easting 379.60 km northing 5825.10 km
UTM-Grid-width = 100m



lon 13.24319 lat 52.57041

pdfmap_20240529_150926_Tegeler_See_13.2530_52.5704_607.pdf

Tegeler See

11

lon 13.26288 lat 52.57041

Map data CCBYSA2 fosc.m.org+osm.org contributors

10

12

lon 13.24319 lat 52.56233 [nom. scale = 1 / 5000]

pdfmap_20240529_150926_Tegeler_See_13.2530_52.5704_607.pdf

Tegeler See

Bernaier Straße

Sammelweg

#

Saatwinkel

14

UTM: 33 U easting 381.00 km northing 5825.10 km
UTM-Grid-width = 100m

Tegeler See

12

top

Map data © OpenStreetMap contributors

lon 13.28257 lat 52.57041

11

lon 13.26288 lat 52.56233 [nom. scale = 1 / 5000]

pdfmap_20240529_150926_Tegeler_See_13.2530_52.5704_607.pdf

Sammelweg

Flughafensee

#

9

15

UTM: 33 U easting 382.30 km northing 5825.10 km
UTM-Grid-width = 100m

Tegeler See

13

top

Map data © CCBYSA2 foscsm.org+osm.org contributors

lon 13.22350 lat 52.55424 [nom. scale = 1 / 5000]

UTM: 33 U easting 379.60 km northing 5824.20 km
UTM-Grid-width = 100m

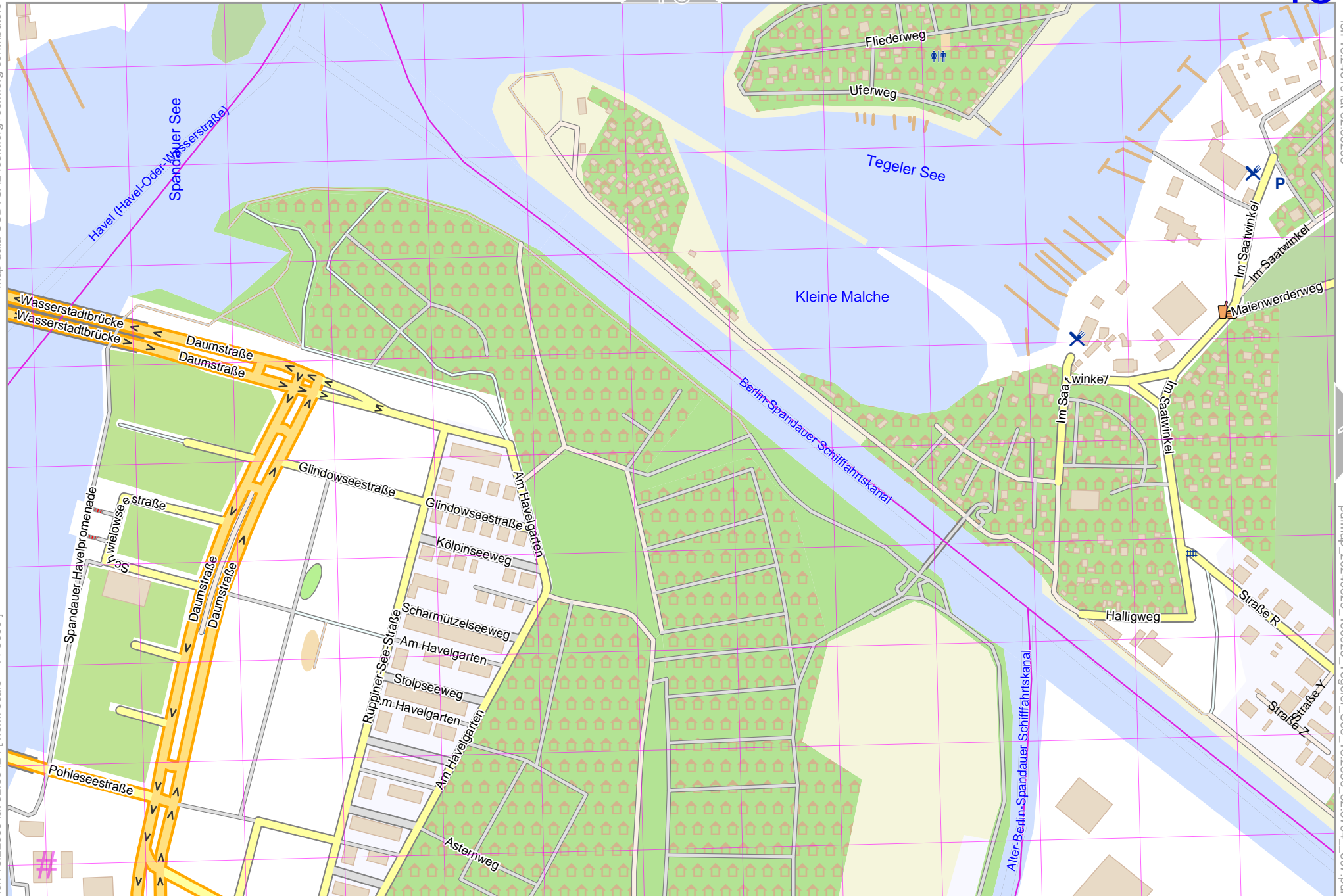
10

16

lon 13.24319 lat 52.56233

pdfmap_20240529_150926_Tegeler_See_13.2530_52.5704_607.pdf

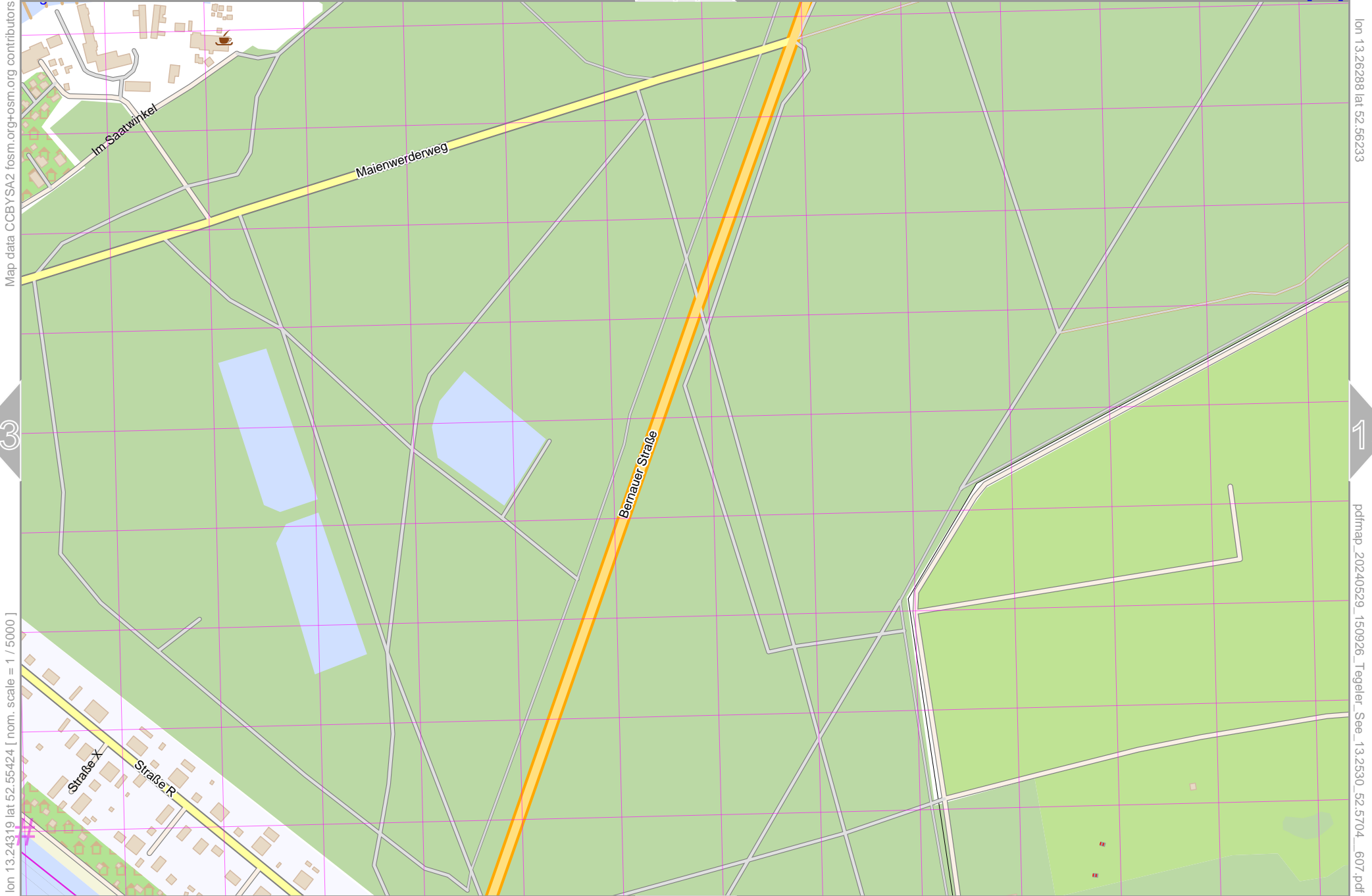
14



Tegeler See

14

top



lon 13.24319 lat 52.55424 [nom. scale = 1 / 5000]

UTM: 33 U easting 380.90 km northing 5824.20 km
UTM-Grid-width = 100m

13

11

15

17

lon 13.26288 lat 52.56233

pdfmap_20240529_150926_Tegeler_See_13.2530_52.5704_607.pdf

Tegeler See

15

top

Map data CCBYSA2 fosc.m.org+osm.org contributors

lon 13.28257 lat 52.56233

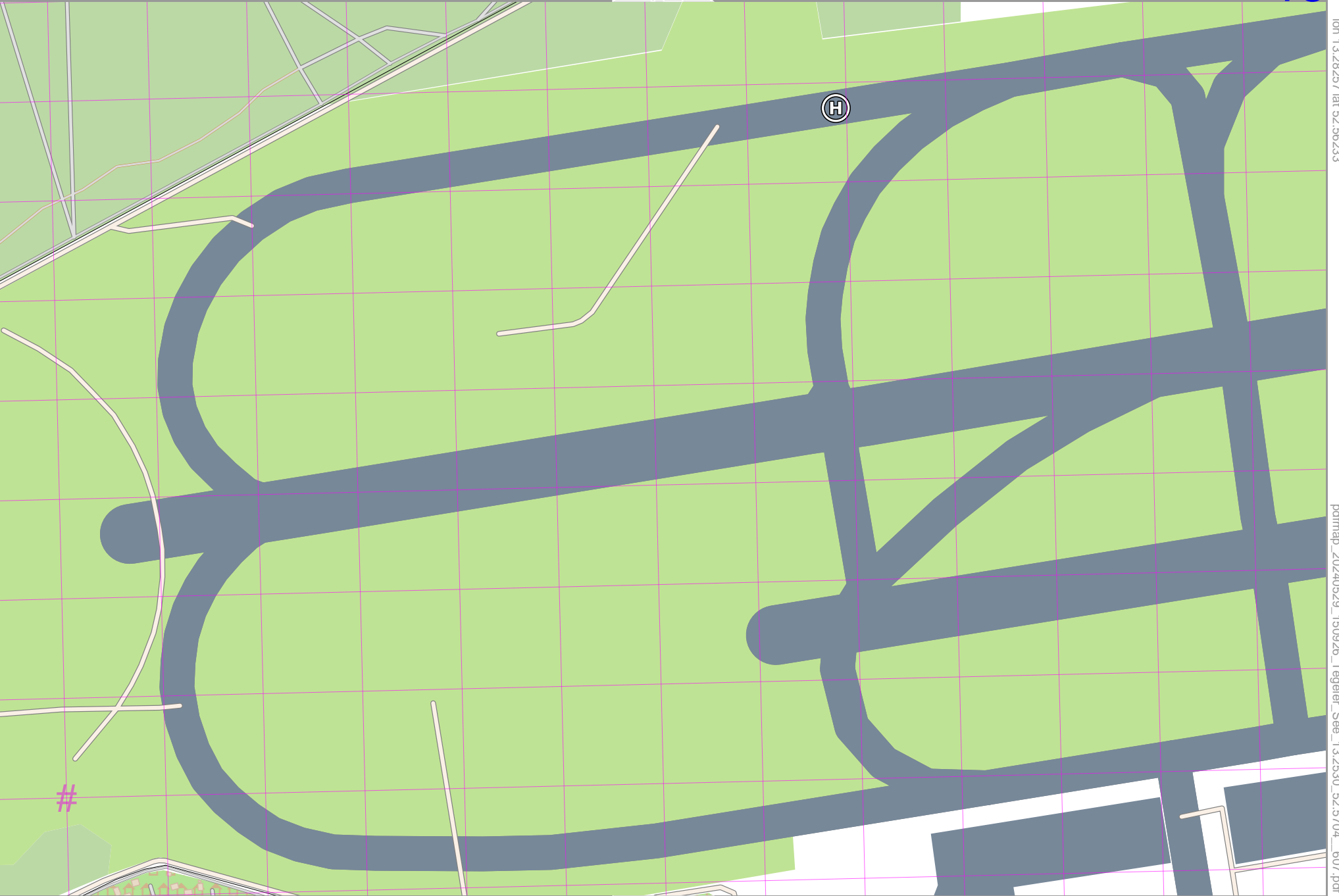
14

lon 13.26288 lat 52.55424 [nom. scale = 1 / 5000]

pdfmap_20240529_150926_Tegeler_See_13.2530_52.5704_607.pdf

UTM: 33 U easting 382.30 km northing 5824.20 km
UTM-Grid-width = 100m

18





lon 13.22350 lat 52.54615 [nom. scale = 1 / 5000]

lon 13.24319 lat 52.55424

pdfmap_20240529_150926_Tegeler_See_13.2530_52.5704_607.pdf

UTM: 33 U easting 379.60 km northing 5823.30 km
UTM-Grid-width = 100m

Map data © CCBY-SA2 fscsm.org+osm.org contributors

lon 13.26288 lat 52.55424

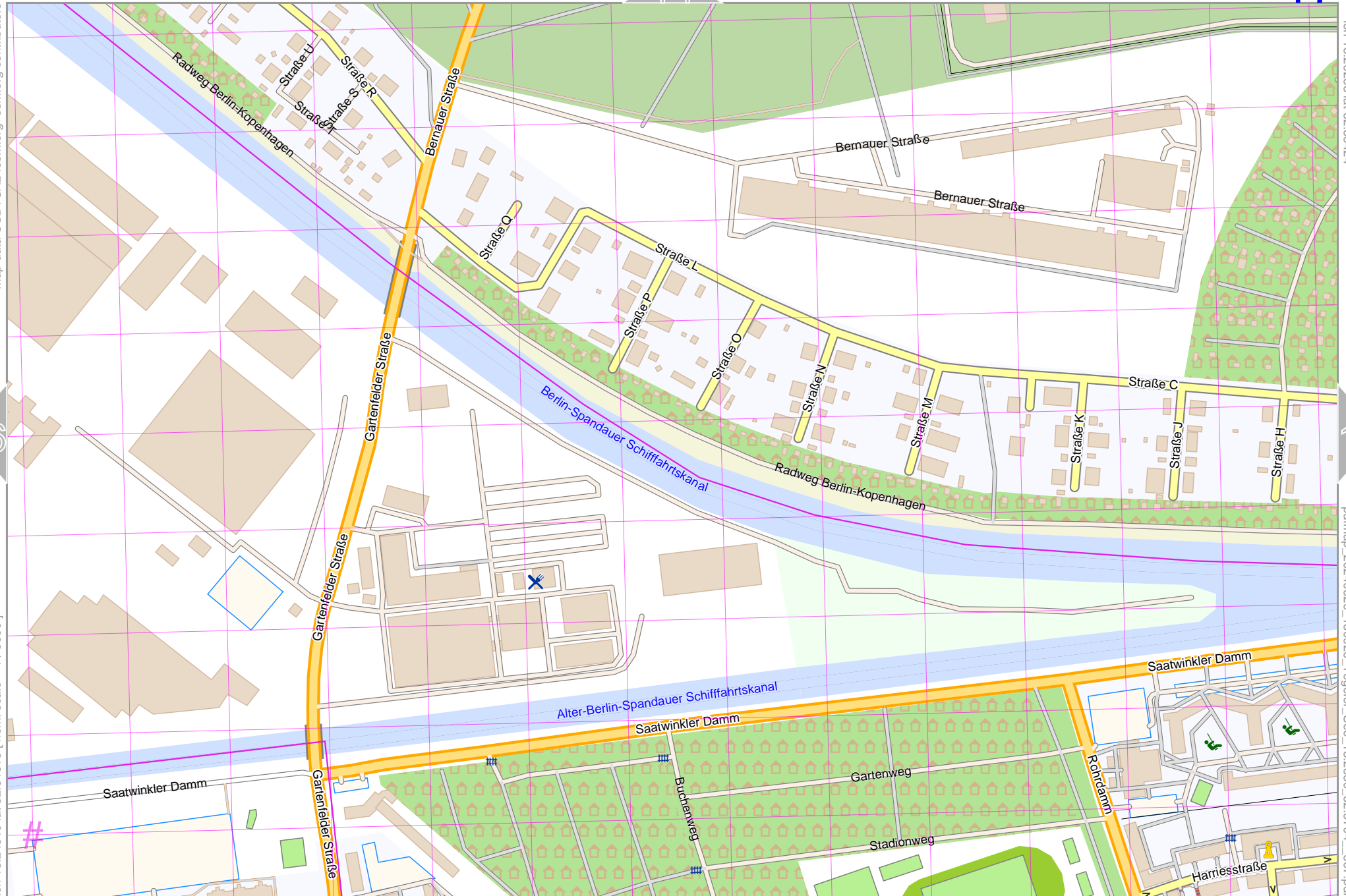
16

18

lon 13.24319 lat 52.54615 [nom. scale = 1 / 5000]

pdfmap_20240529_150926_Tegeler_See_13.2530_52.5704_607.pdf

UTM: 33 U easting 380.90 km northing 5823.30 km
UTM-Grid-width = 100m



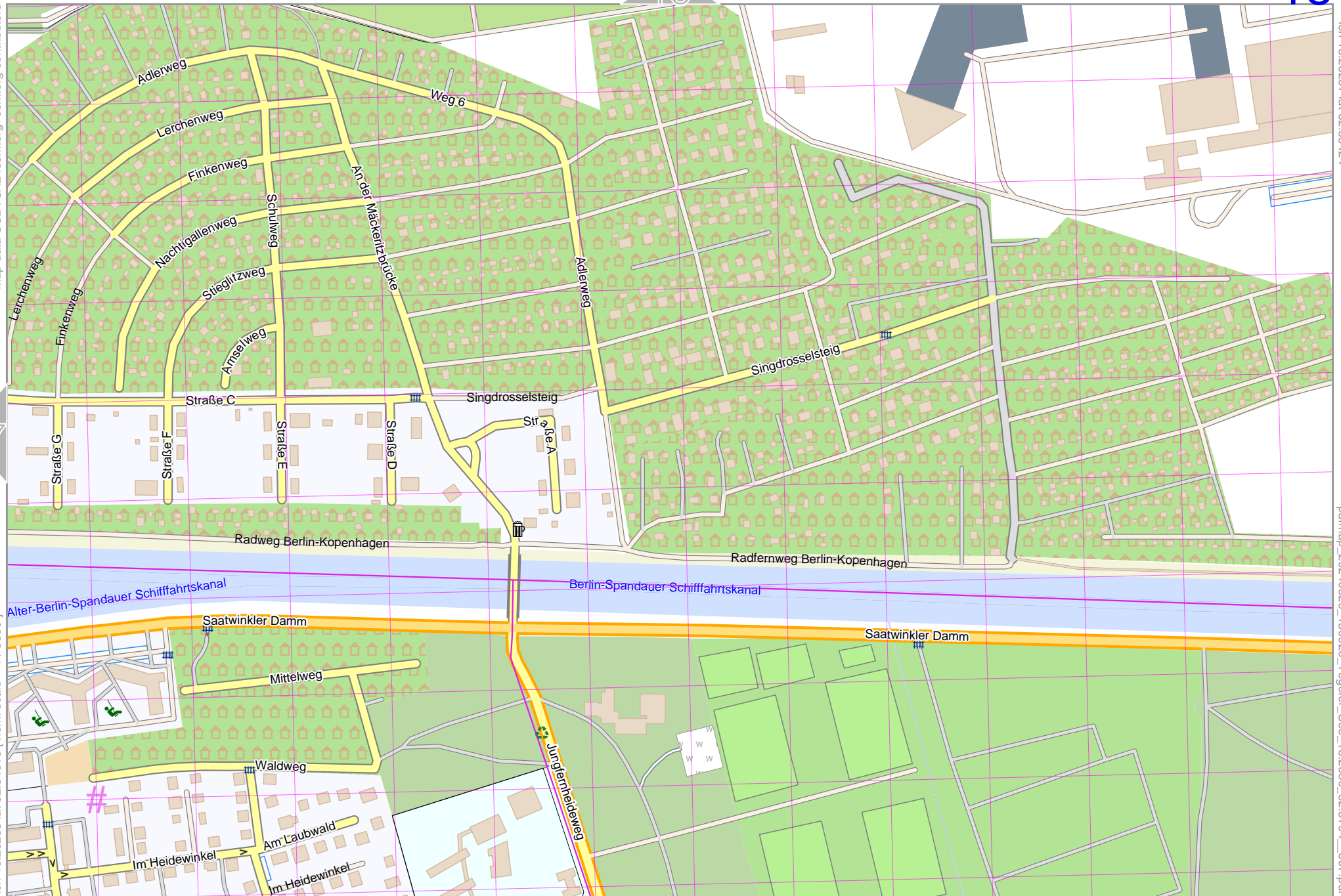
Map data © CCBYSA2 fcsm.org+osm.org contributors

lon 13.28257 lat 52.55424

17

lon 13.26288 lat 52.54615 [nom. scale = 1 / 5000]

pdfmap_20240529_150926_Tegeler_See_13.2530_52.5704_607.pdf



UTM: 33 U easting 382.30 km northing 5823.30 km

UTM-Grid-width = 100m