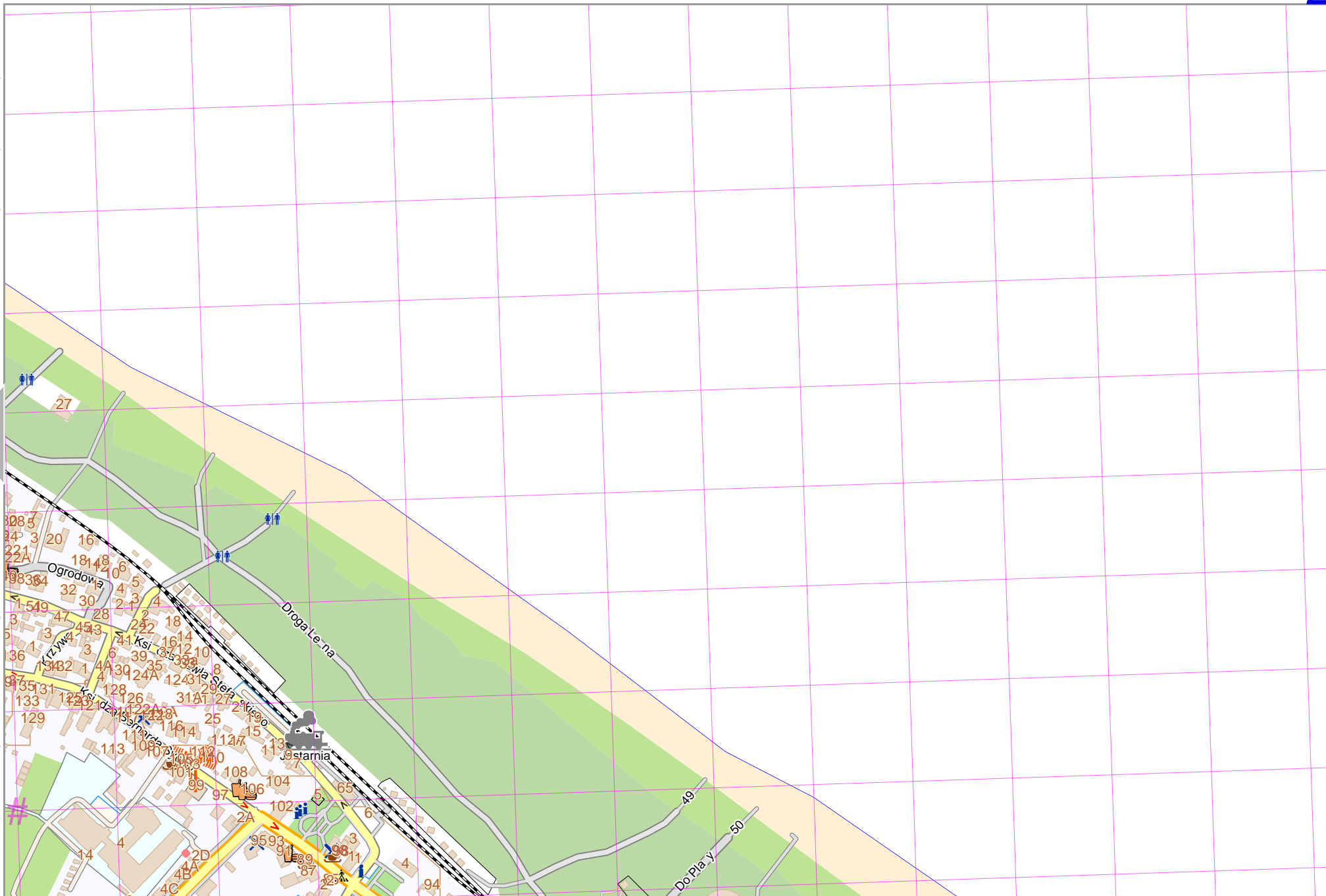


Map data © OpenStreetMap contributors

lon 18.69267 lat 54.70822

pdfmap_20240525_204235_Jastarnia_milvusmap.eu_18.6719_54.7001_977.pdf

lon 18.67196 lat 54.70013 [nom. scale = 1 / 5000]



UTM: 34 U easting 350.00 km northing 6064.00 km
 UTM-Grid-width = 100m
 Contour interval = 20m

Map data © OpenStreetMap contributors

lon: 18.65203 lat: 54.69250 [nom. scale = 1 / 5000]

#

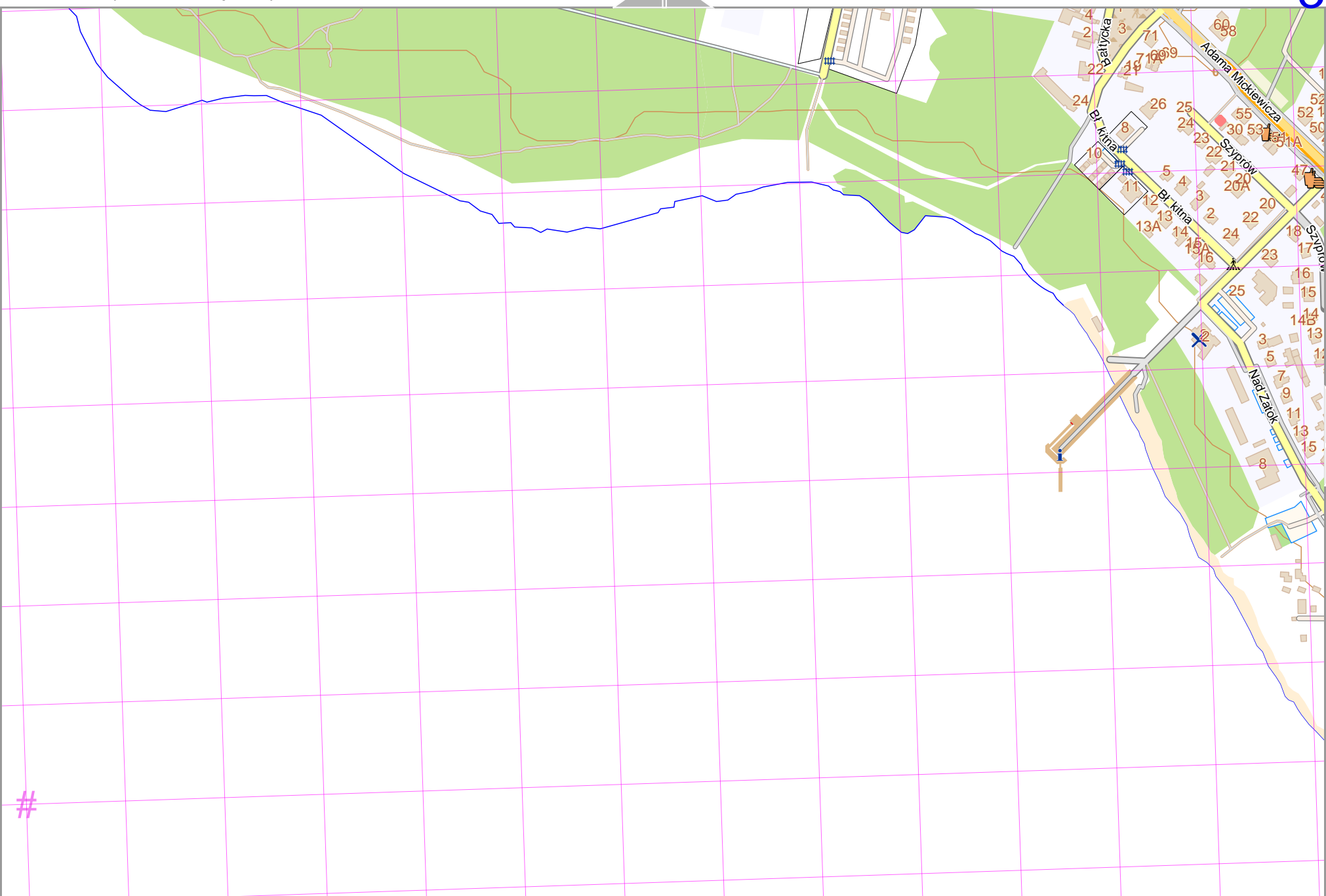
1

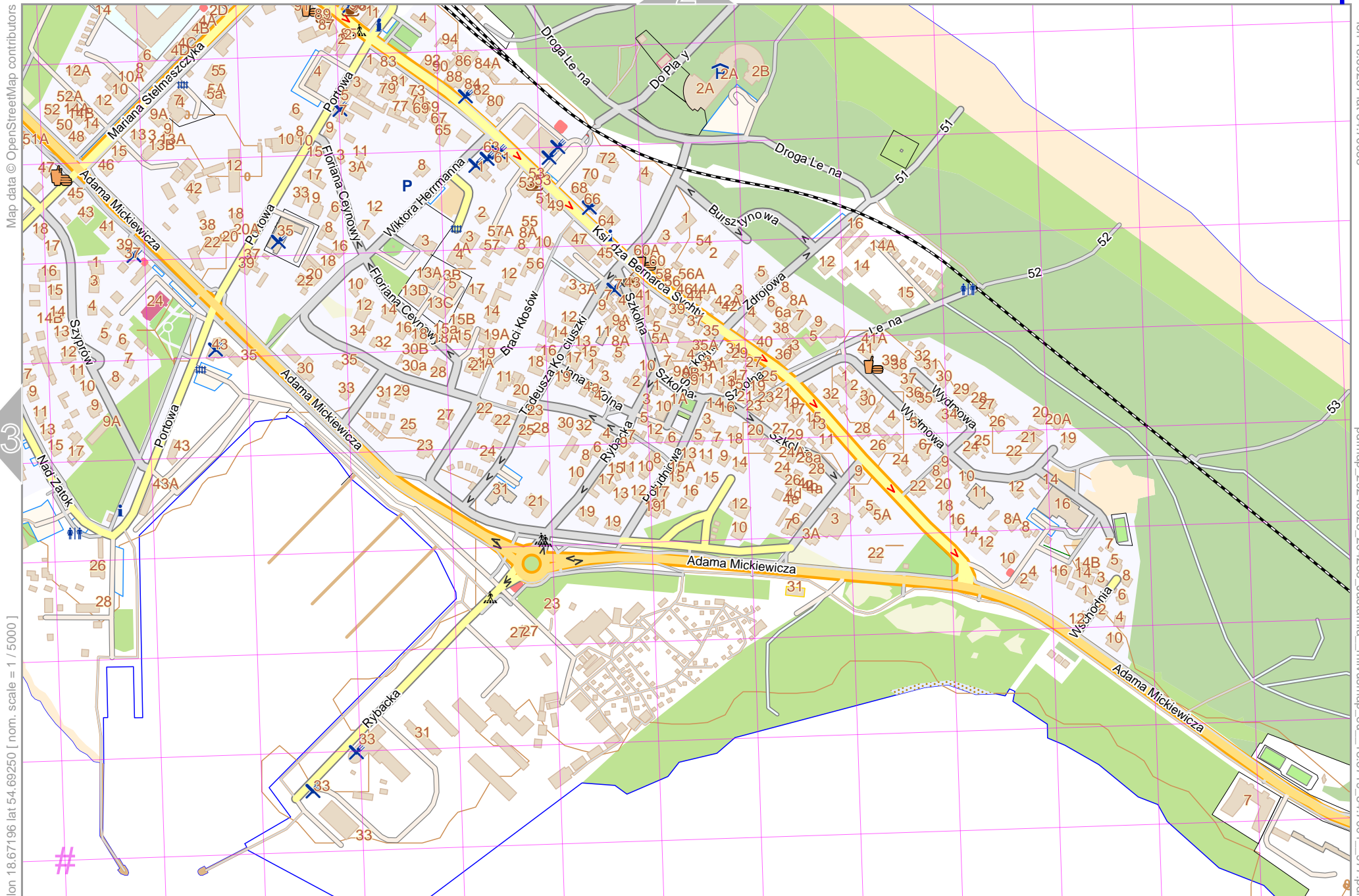
3

lon: 18.67273 lat: 54.70058
20240525_204235_Jastarnia_milvusmap.eu_18.6719_54.7001_977.pdf

4

UTM: 34 U easting 348.70 km northing 6063.20 km
UTM-Grid-width = 100m
Contour interval = 20m





lon 18.67196 lat 54.69250 [nom. scale = 1 / 5000]

lon 18.69267 lat 54.70058 pdfmap_20240525_204235_jastarnia_milvusmap.eu_18.6719_54.7001_977.pdf

UTM: 34 U easting 350.00 km northing 6063.10 km
 UTM-Grid-width = 100m
 Contour interval = 20m