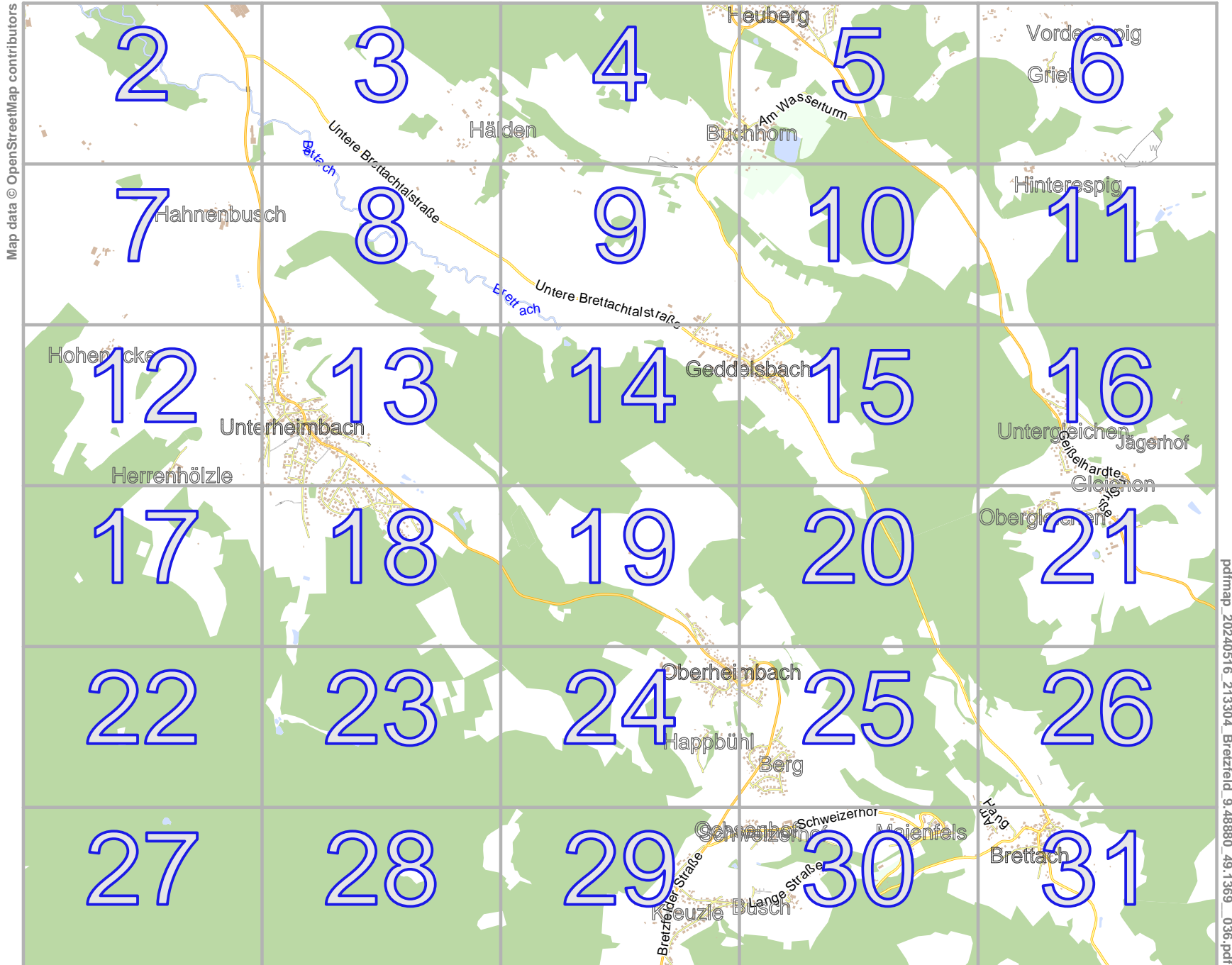


Bretzfeld

lon 9.53454 lat 49.16126



lon 9.44307 lat 49.11270
[nom. scale = 1 / 30000]

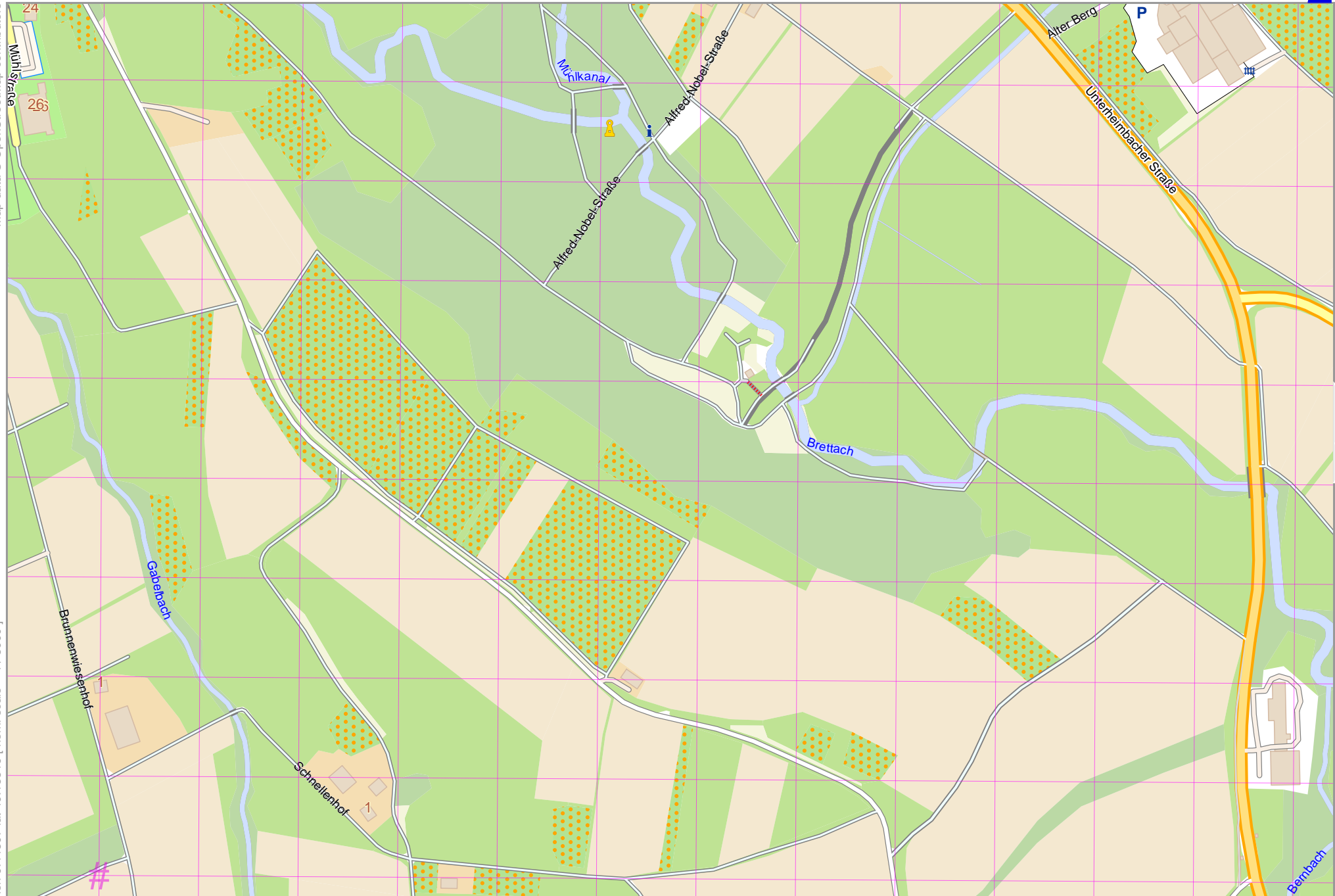
Bretzfeld

Map data © OpenStreetMap contributors

lon 9.44307 lat 49.15316 [nom. scale = 1 / 5000]

lon 9.46136 lat 49.16126

pdfmap_20240516_213304_Bretzfeld_9.44880_49.1369_036.pdf



UTM: 32 U easting 532.40 km northing 5444.60 km
UTM-Grid-width = 100m

Map data © OpenStreetMap contributors

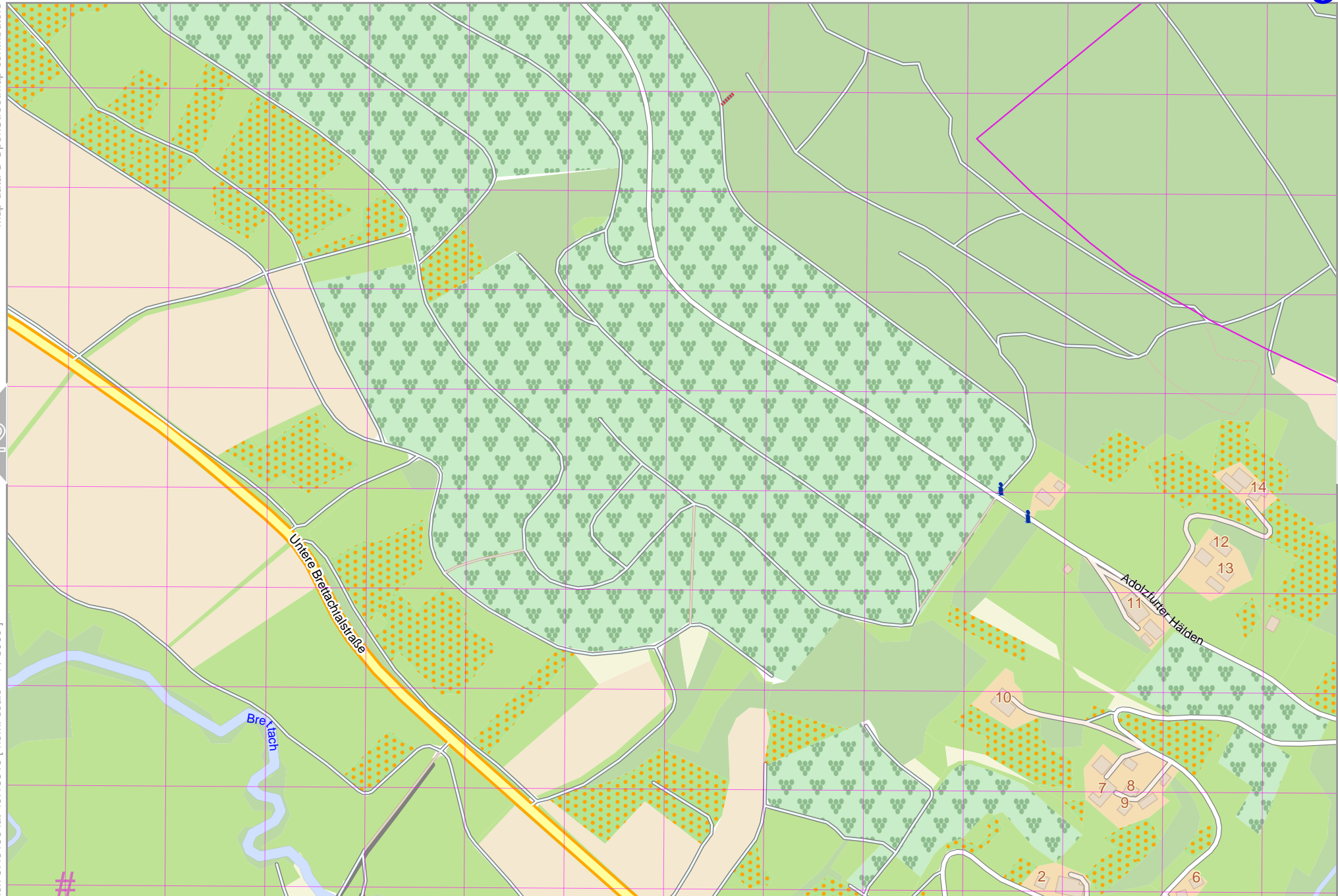
lon 9.47966 lat 49.16126

2

4

lon 9.46136 lat 49.15316 [nom. scale = 1 / 5000]

pdfmap_20240516_213304_Bretzfeld_9.48880_49.1369_036.pdf



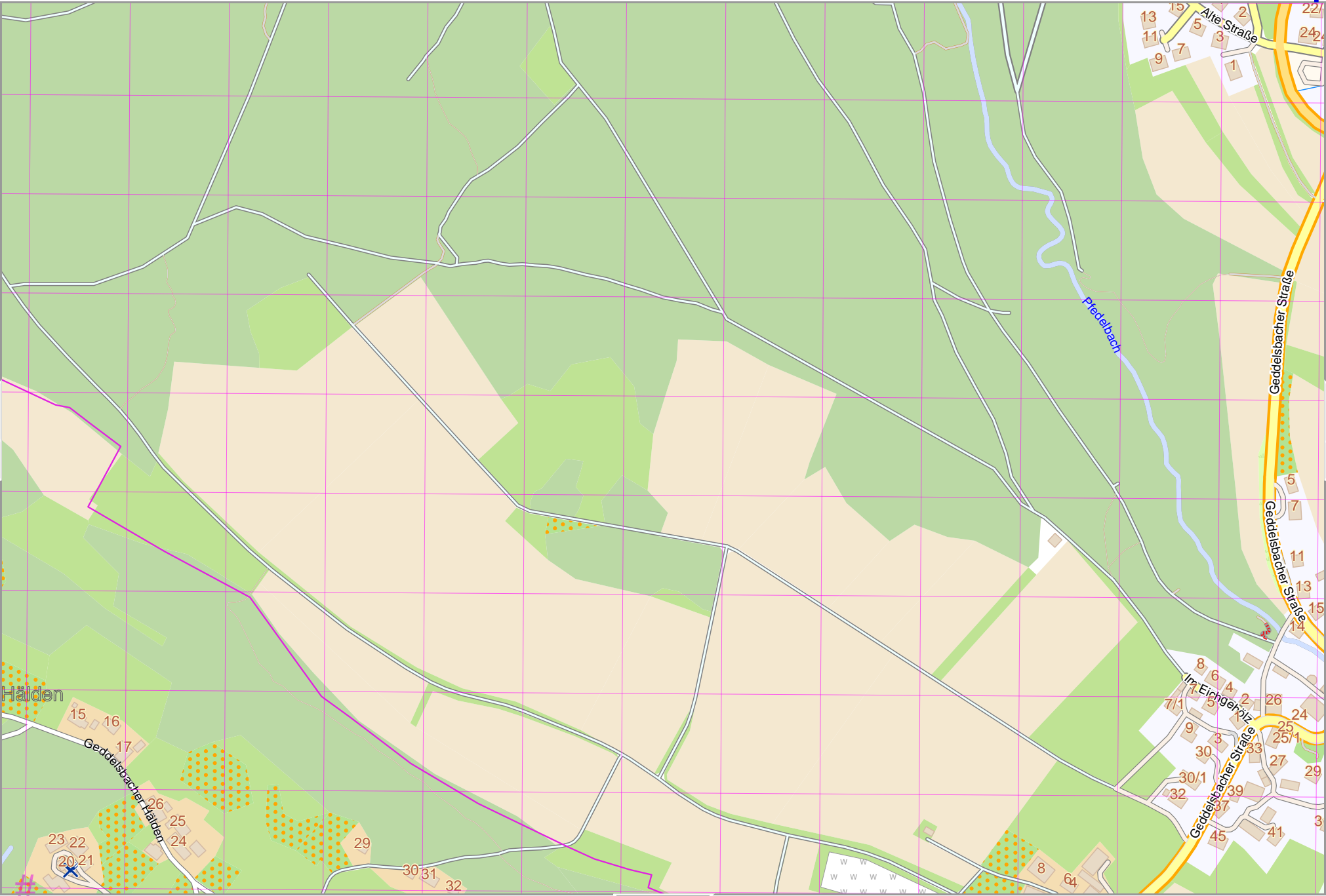
UTM: 32 U easting 533.70 km northing 5444.60 km
UTM-Grid-width = 100m

8

Bretzfeld

Map data © OpenStreetMap contributors

lon 9.47966 lat 49.15316 [norm. scale = 1 / 5000]



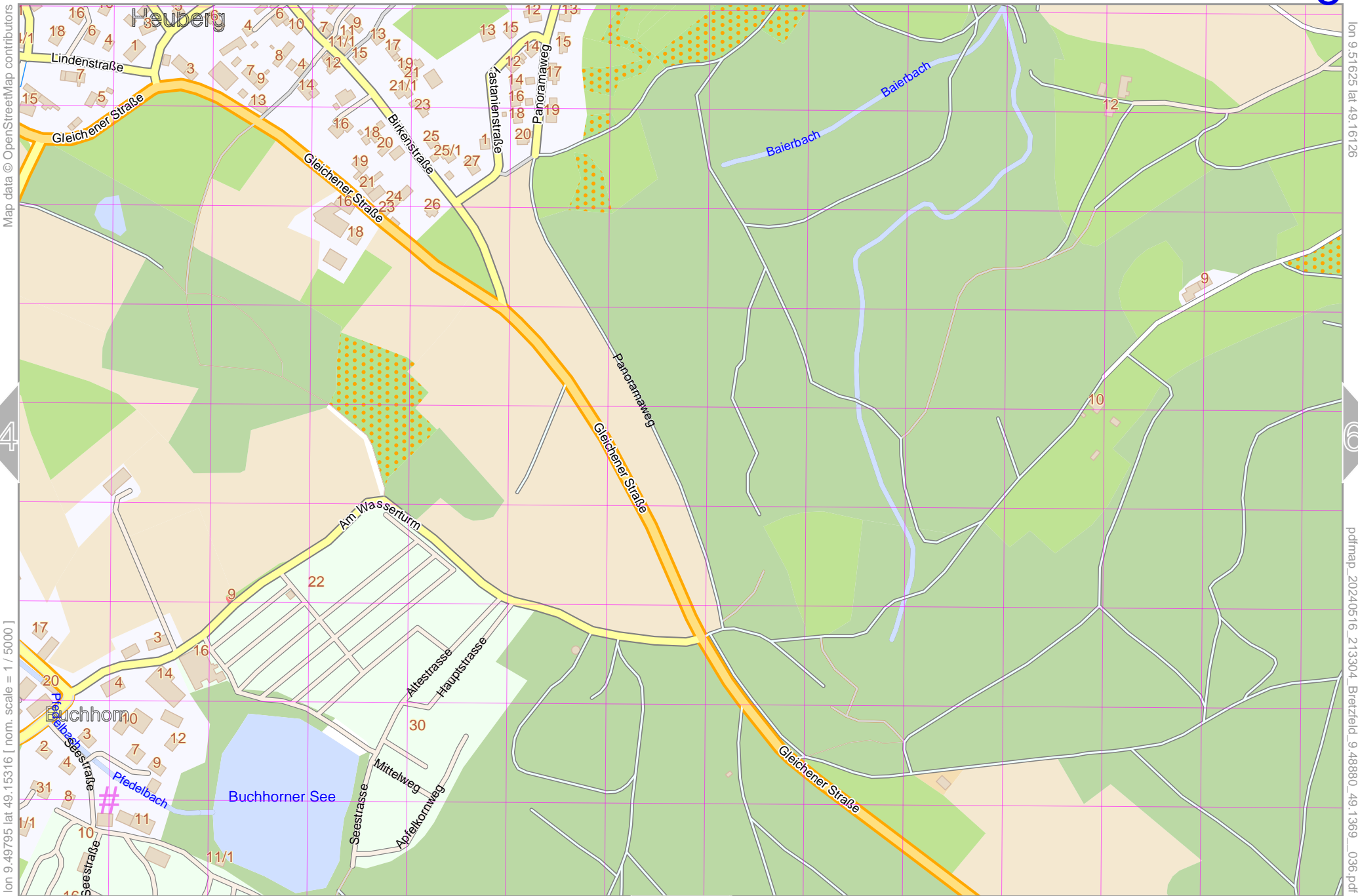
lon 9.49795 lat 49.16126

pdfmap_20240516_213304_Bretzfeld_9.48880_49.1369_036.pdf

UTM: 32 U easting 535.00 km northing 5444.60 km
UTM-Grid-width = 100m



Bretzfeld



Map data © OpenStreetMap contributors

lon 9.51625 lat 49.16126

lon 9.49795 lat 49.15316 [norm. scale = 1 / 50000]

pdfmap_20240516_213304_Bretzfeld_9.48880_49.1369_036.pdf

UTM: 32 U easting 536.40 km northing 5444.70 km
UTM-Grid-width = 100m

10

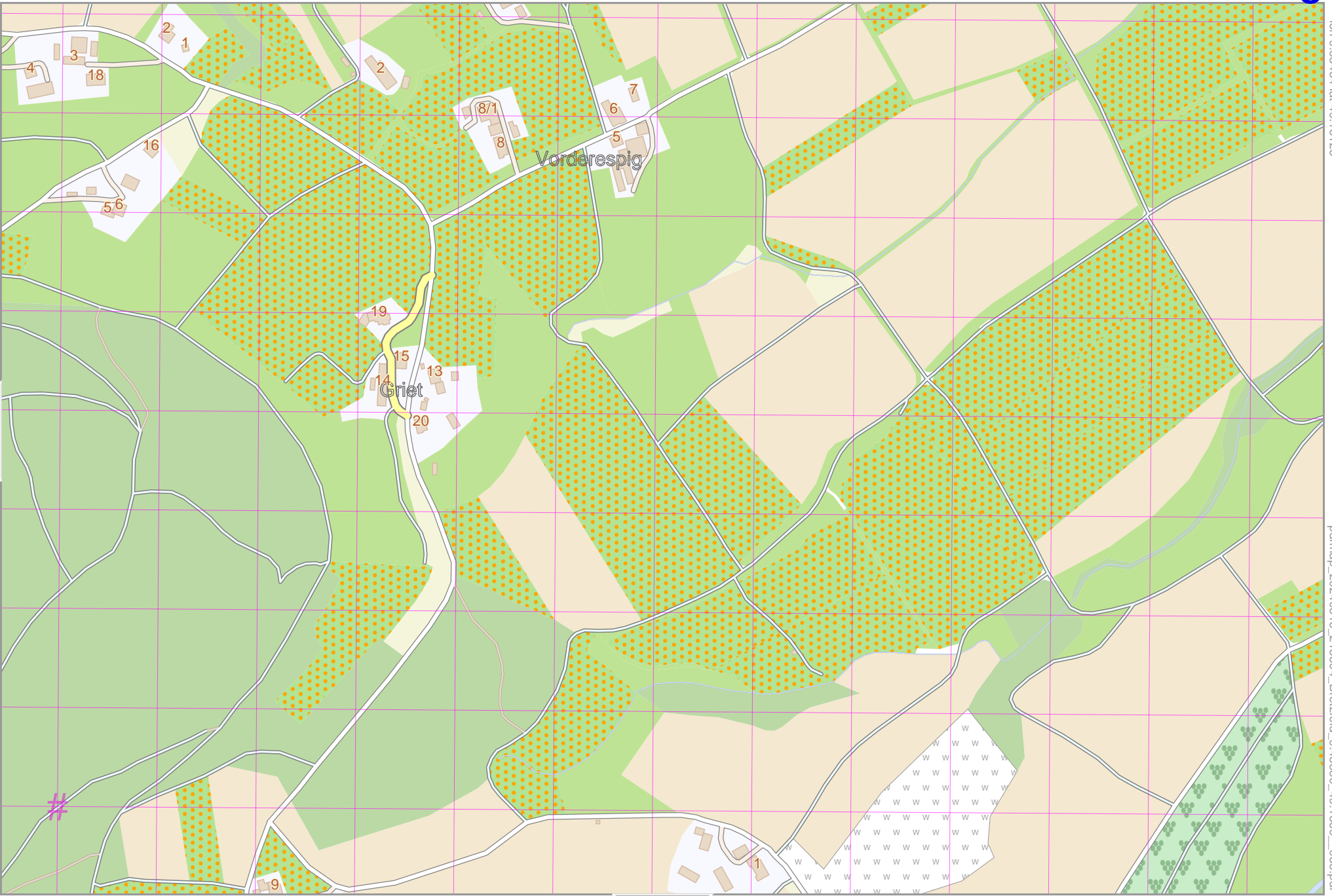
Map data © OpenStreetMap contributors

lon 9.53454 lat 49.16126

pdfmap_20240516_213304_Bretzfeld_9.48890_49.1369_036.pdf

lon 9.51625 lat 49.15316 [nom. scale = 1 / 5000]

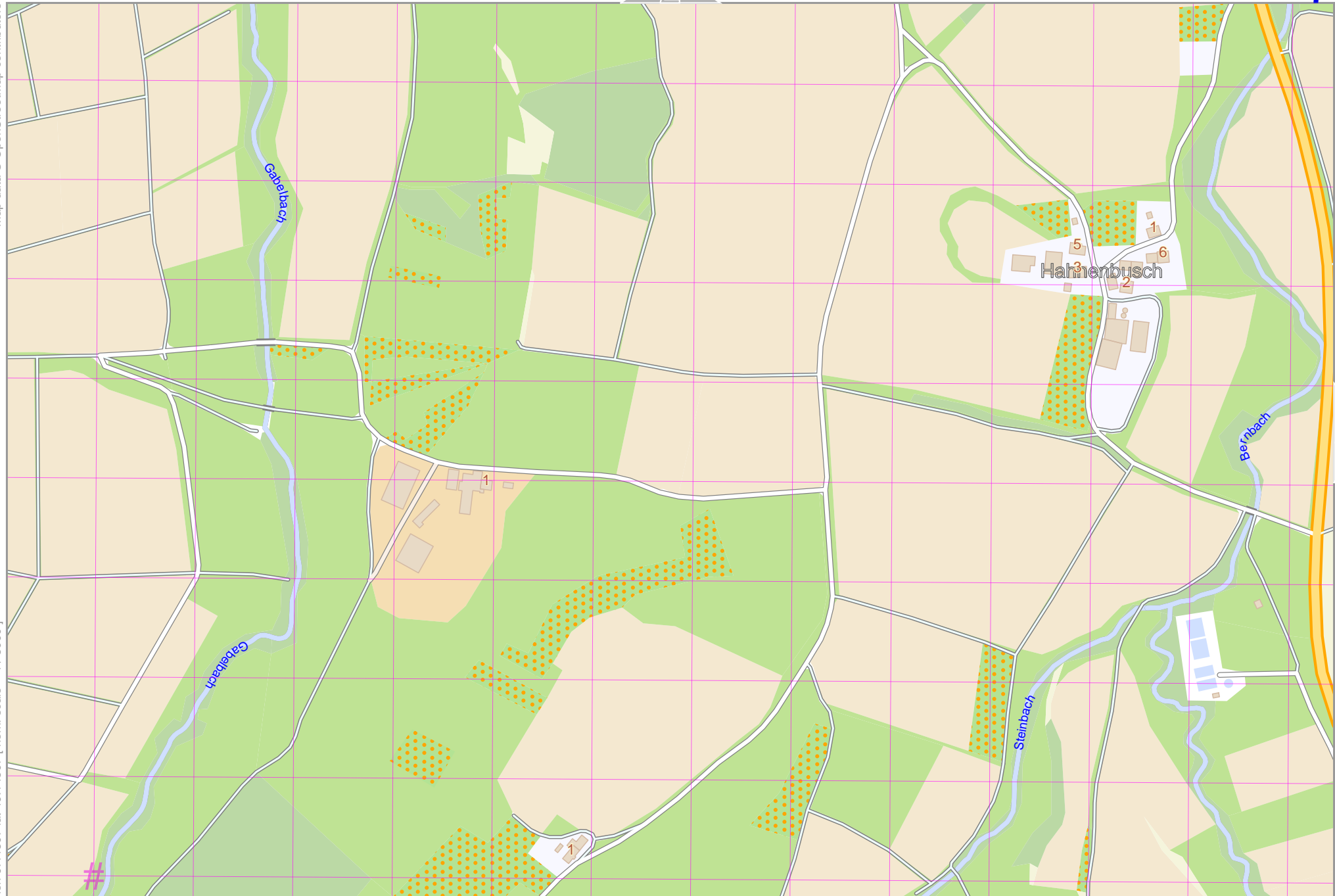
UTM: 32 U easting 537.70 km northing 5444.70 km
UTM-Grid-width = 100m



Map data © OpenStreetMap contributors

lon 9.44307 lat 49.14507 [nom. scale = 1 / 5000]

UTM: 32 U easting 532.40 km northing 5443.70 km
UTM-Grid-width = 100m



lon 9.46136 lat 49.15316

pdfmap_20240516_213304_Bretzfeld_9.48890_49.1369_036.pdf

Bretzfeld

Map data © OpenStreetMap contributors

lon 9.46136 lat 49.14507 [nom. scale = 1 / 5000]

UTM: 32 U easting 533.70 km northing 5443.70 km
UTM-Grid-width = 100m

3

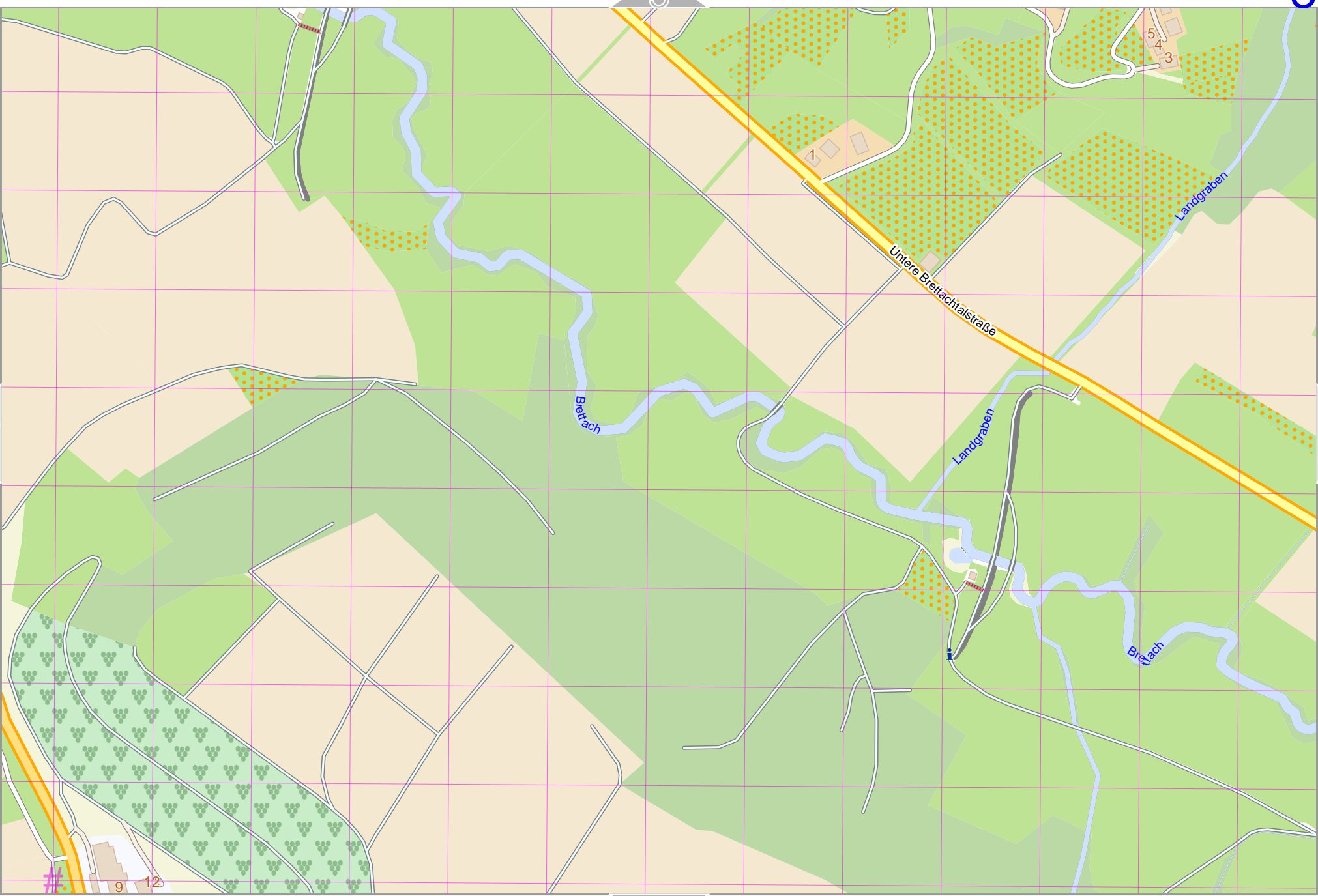
8

7

13

lon 9.47966 lat 49.15316

pdfmap_20240516_213304_Bretzfeld_9.48880_49.1369_036.pdf



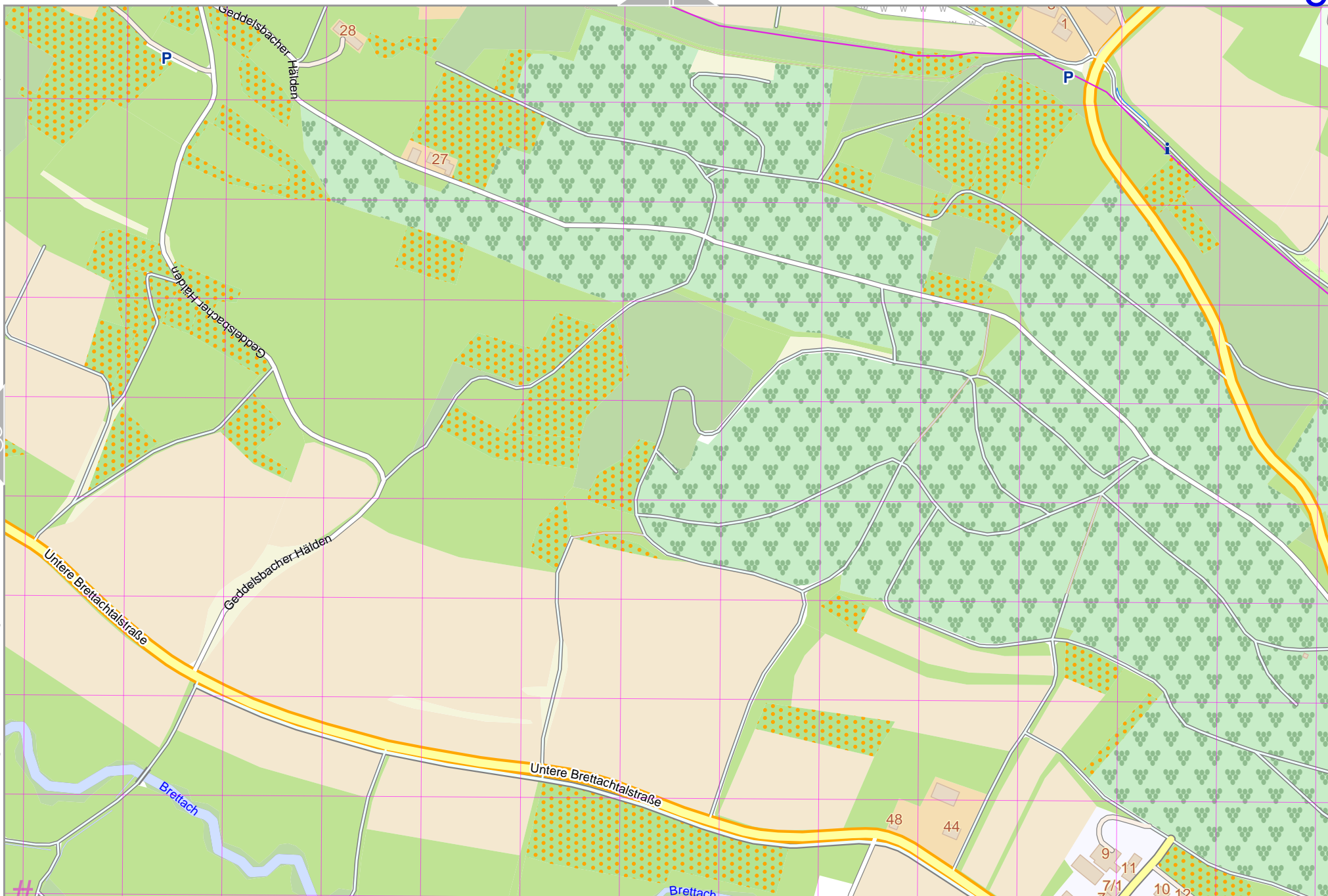
Bretzfeld

top

Map data © OpenStreetMap contributors

lon 9.47966 lat 49.14507 [nom. scale = 1 / 5000]

UTM: 32 U easting 535.00 km northing 5443.70 km
UTM-Grid-width = 100m



lon 9.49795 lat 49.15316

pdfmap_20240516_213304_Bretzfeld_9.48880_49.1369_036.pdf

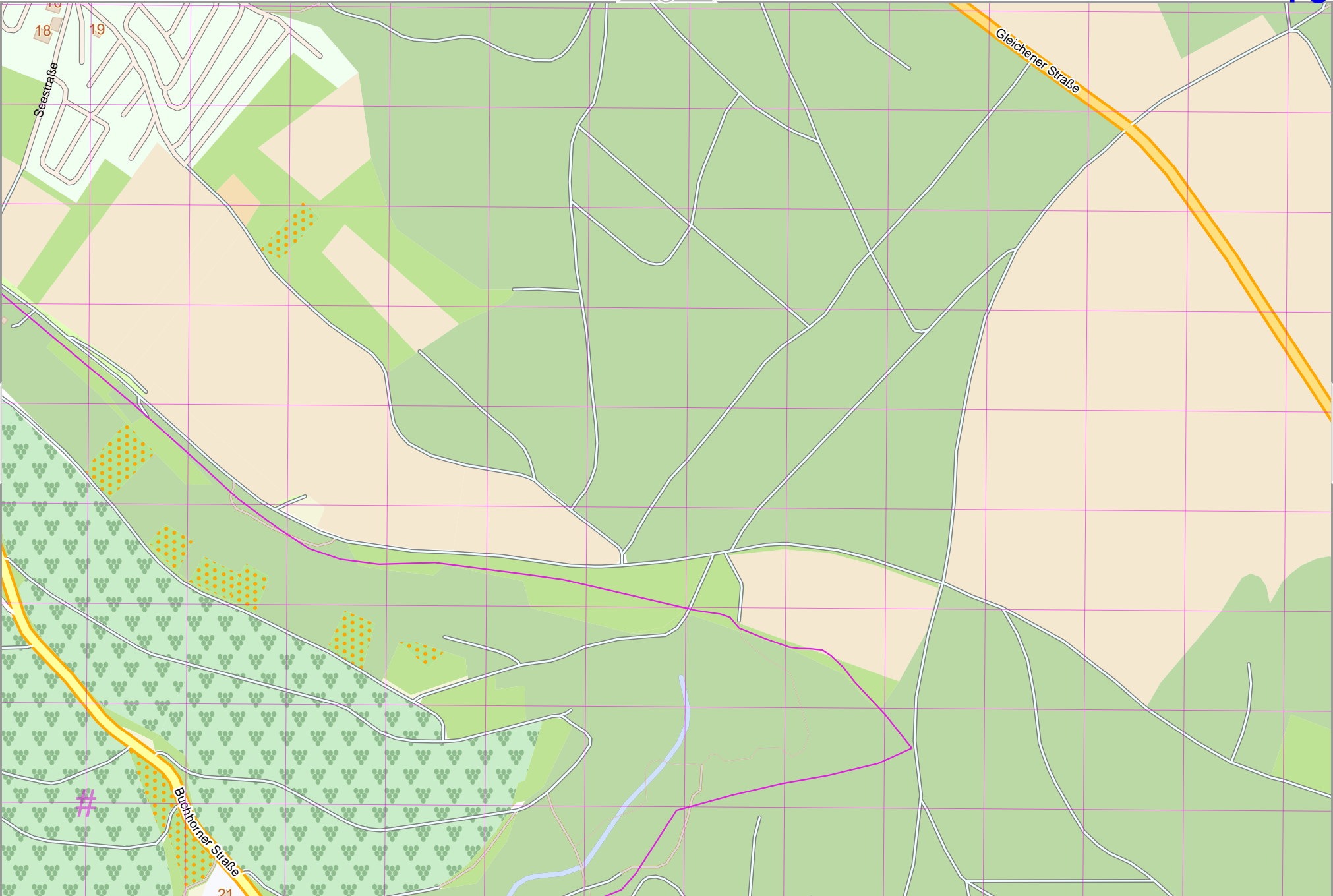
Bretzfeld

10

top

Map data © OpenStreetMap contributors

lon 9.49795 lat 49.14507 [nom. scale = 1 / 5000]



lon 9.51625 lat 49.15316

pdfmap_20240516_21304_Bretzfeld_9.48880_49.1369_036.pdf

UTM: 32 U easting 536.40 km northing 5443.80 km
UTM-Grid-width = 100m

15

Map data © OpenStreetMap contributors

lon 9.51625 lat 49.14507 [nom. scale = 1 / 5000]

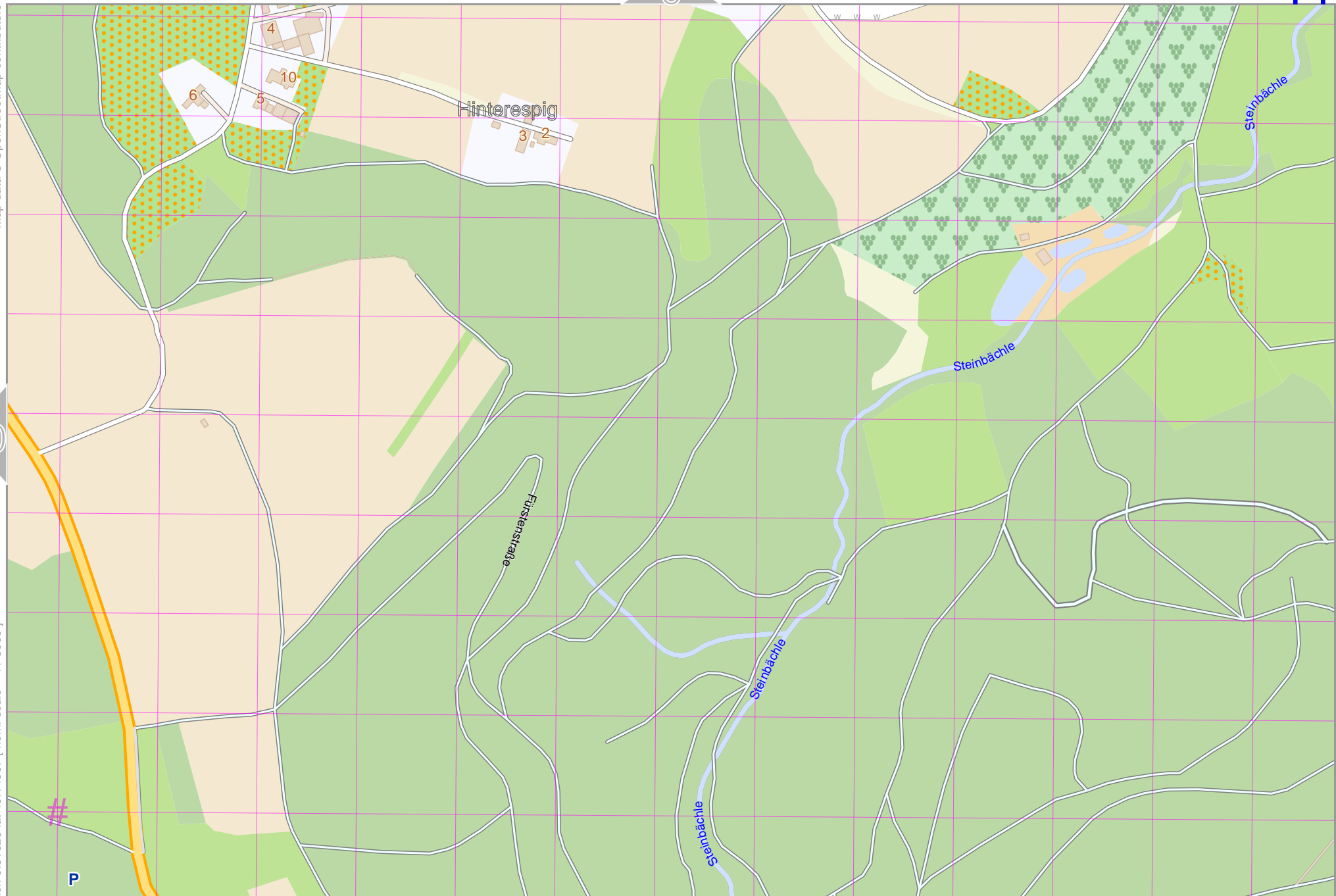
UTM: 32 U easting 537.70 km northing 5443.80 km
UTM-Grid-width = 100m

10

6

11

16

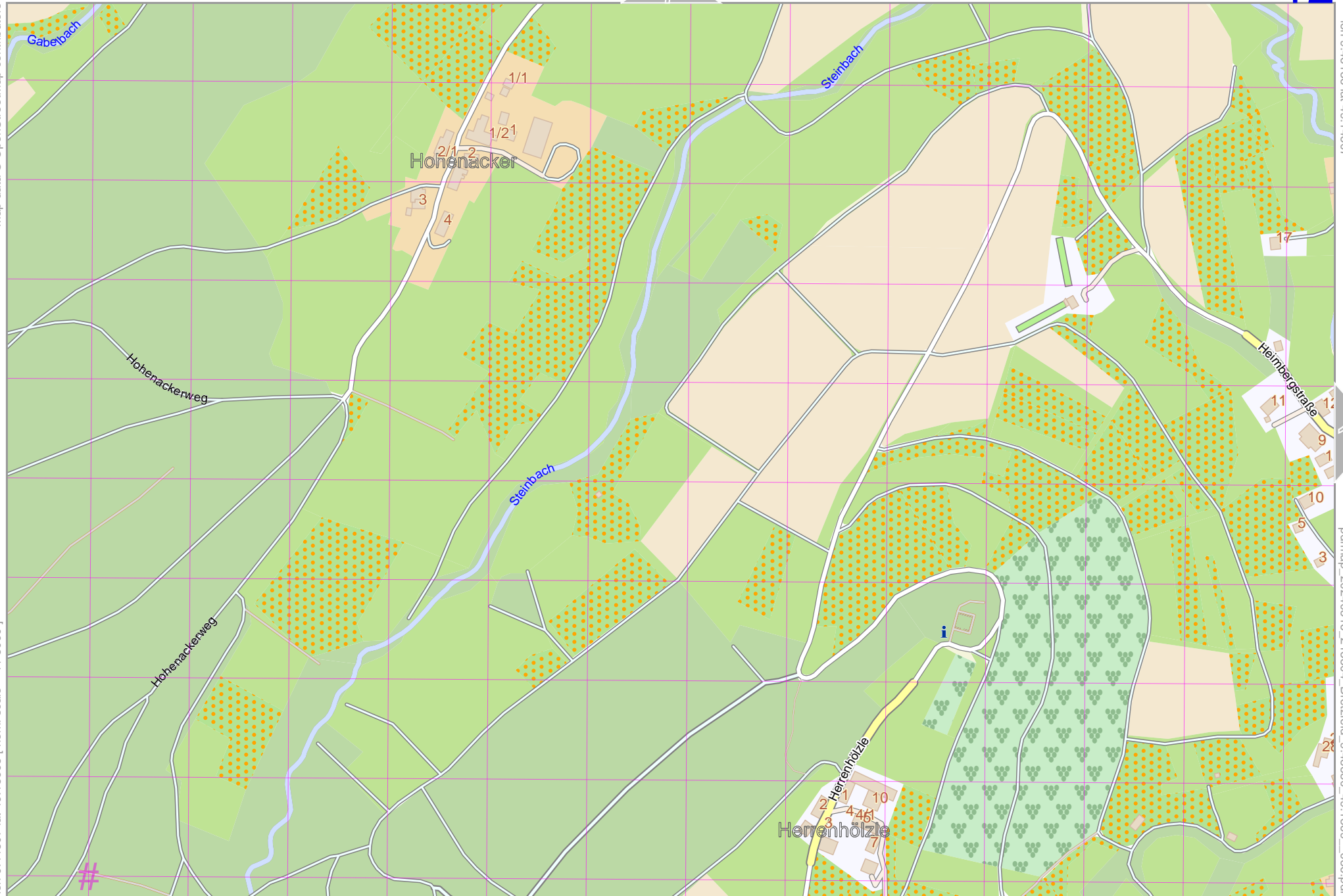


lon 9.53454 lat 49.15316

pdfmap_20240516_213304_Bretzfeld_9.48880_49.1369_036.pdf

Map data © OpenStreetMap contributors

lon 9.44307 lat 49.13698 [nom. scale = 1 / 5000]



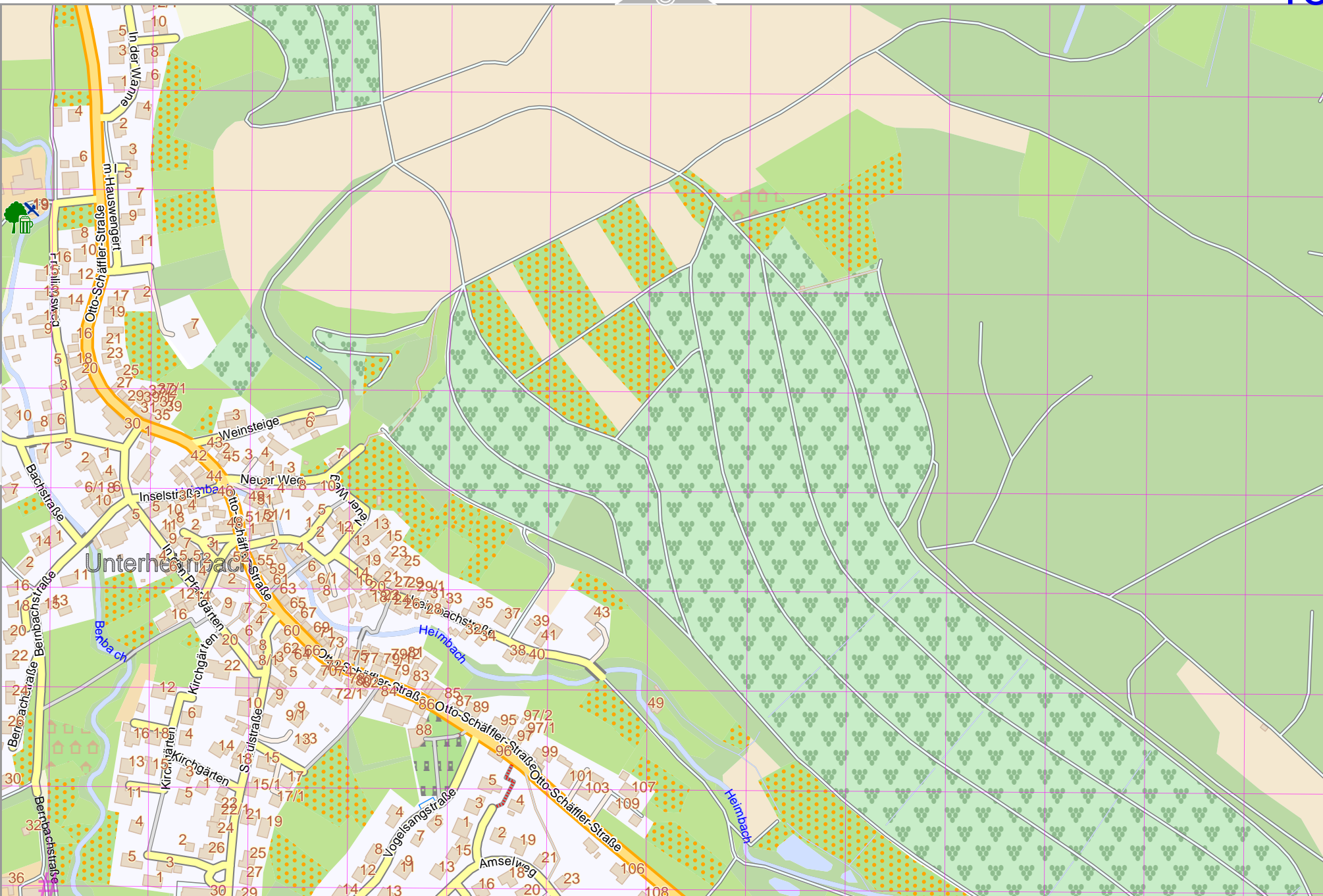
lon 9.46136 lat 49.14507

pdfmap_20240516_213304_Bretzfeld_9.48890_49.1369_036.pdf

UTM: 32 U easting 532.40 km northing 5442.80 km
UTM-Grid-width = 100m

Map data © OpenStreetMap contributors

lon 9.46136 lat 49.13698 [nom. scale = 1 / 5000]



UTM: 32 U easting 533.70 km northing 5442.80 km

UTM-Grid-width = 100m

12

8

14

18

lon 9.47966 lat 49.14507

pdfmap_20240516_213304_Bretfeld_9.46880_49.1369_036.pdf

Bretzfeld

14

top

Map data © OpenStreetMap contributors

lon 9.49795 lat 49.14507

lon 9.47966 lat 49.13698 [nom. scale = 1 / 5000]

pdfmap_20240516_213304_Bretzfeld_9.48880_49.1369_036.pdf

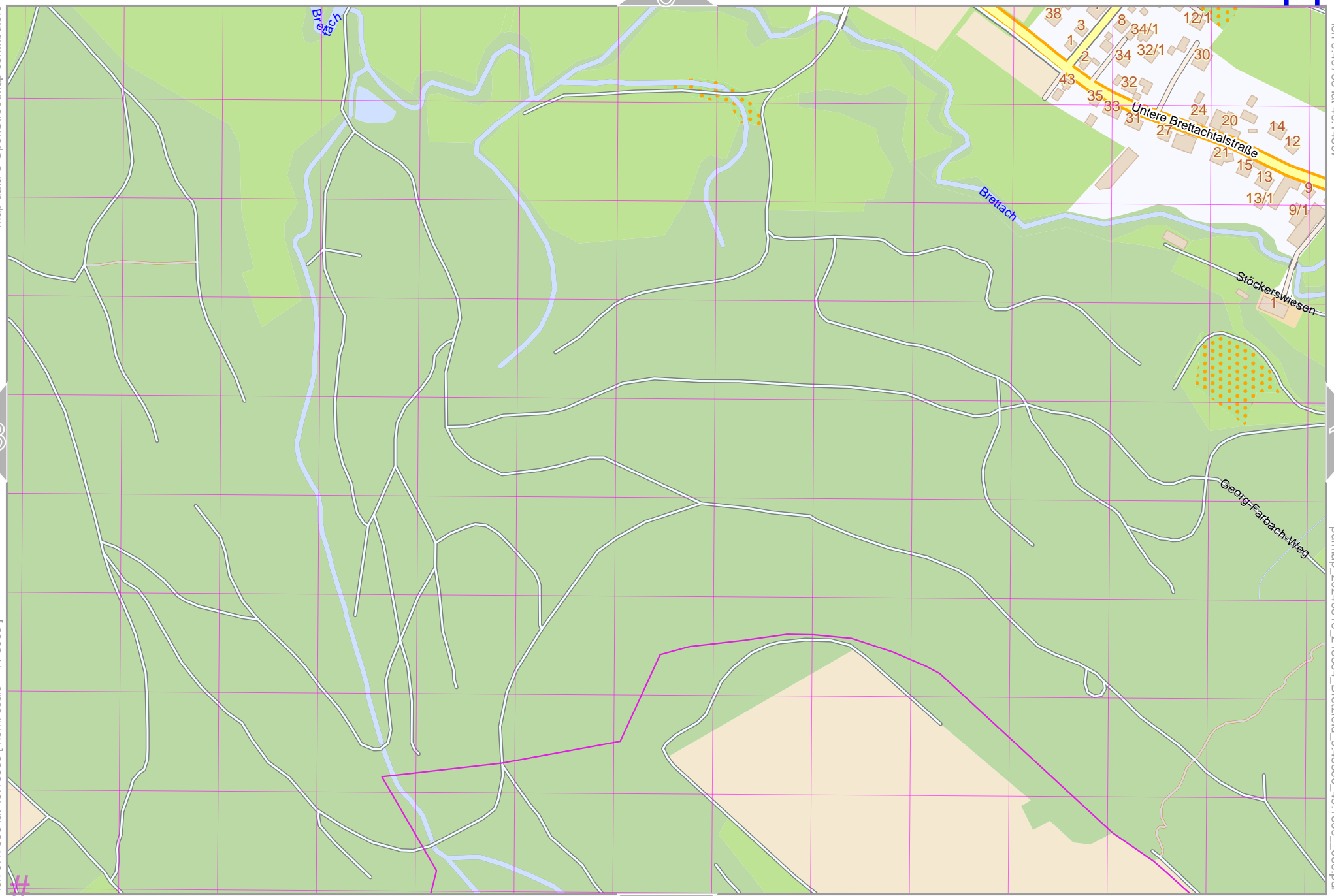
UTM: 32 U easting 535.00 km northing 5442.80 km
UTM-Grid-width = 100m

19

13

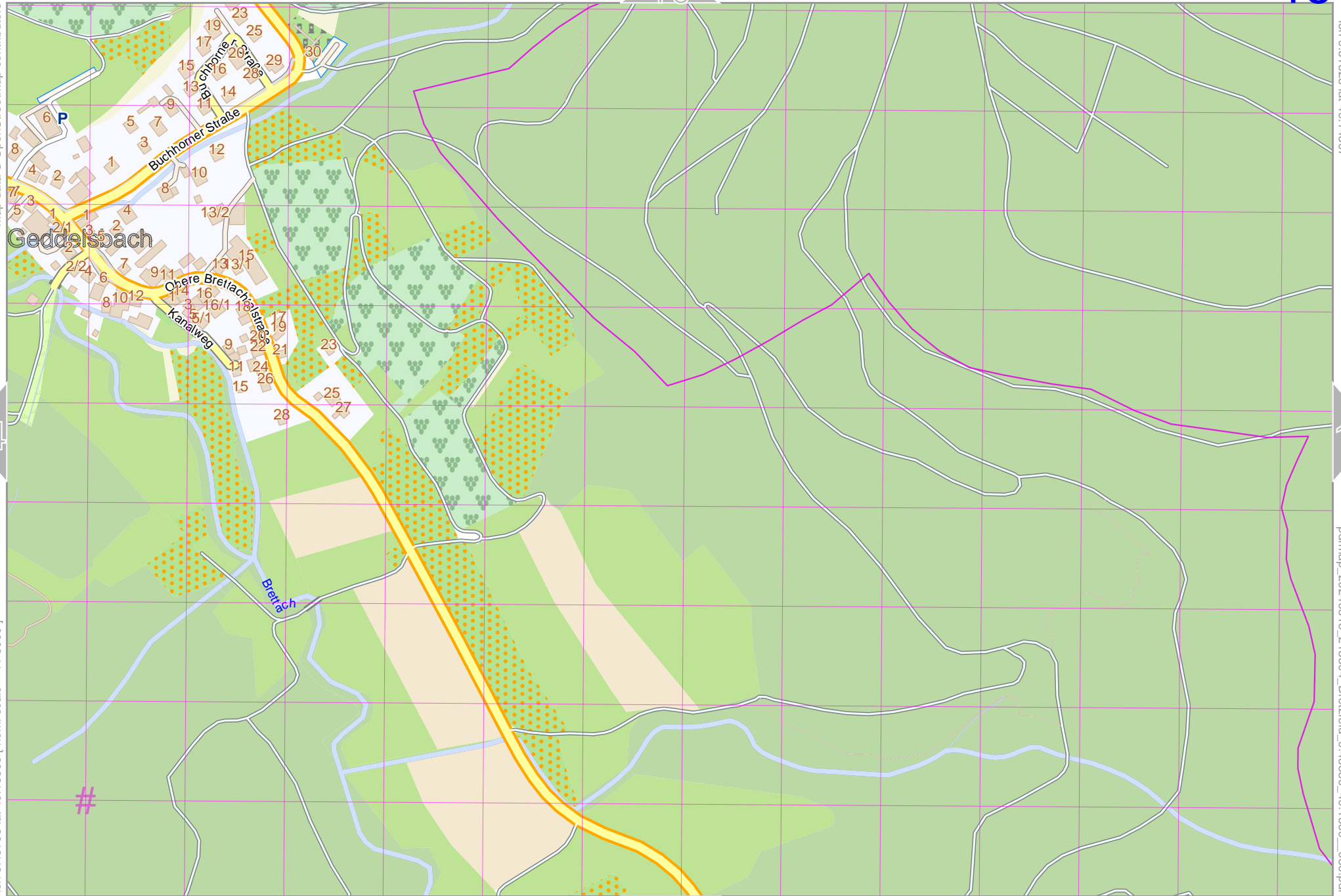
15

9



Map data © OpenStreetMap contributors

lon 9.51625 lat 49.14507



lon 9.49795 lat 49.13698 [nom. scale = 1 / 5000]

pdfmap_20240516_213304_Bretzfeld_9.48880_49.1369_036.pdf

UTM: 32 U easting 536.40 km northing 5442.90 km
UTM-Grid-width = 100m

20

Map data © OpenStreetMap contributors

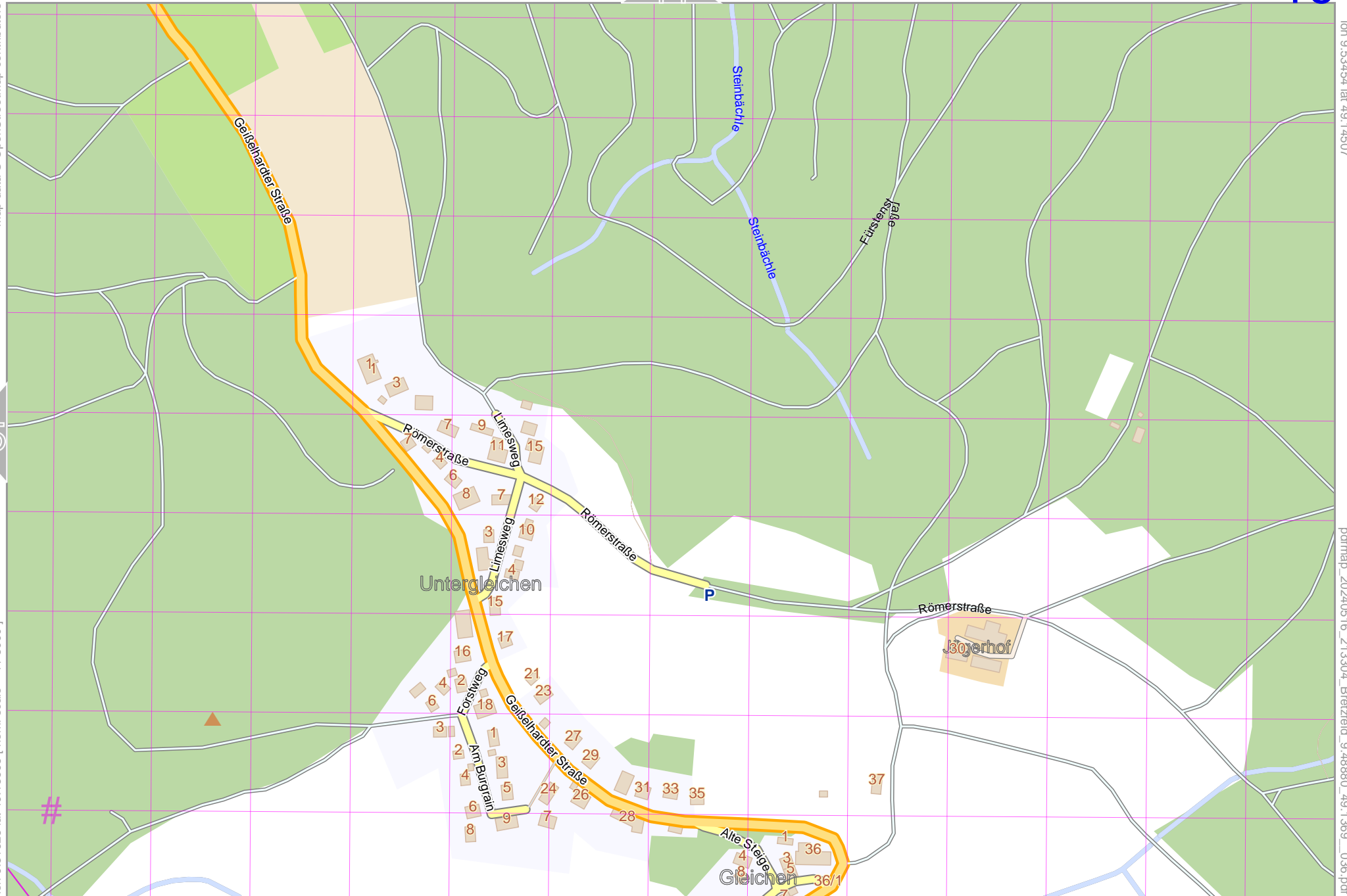
lon 9.53454 lat 49.14507

15

lon 9.51625 lat 49.13698 [nom. scale = 1 / 5000]

pdfmap_20240516_213304_Bretzfeld_9.48890_49.1369_036.pdf

UTM: 32 U easting 537.70 km northing 5442.90 km
UTM-Grid-width = 100m



21

Map data © OpenStreetMap contributors

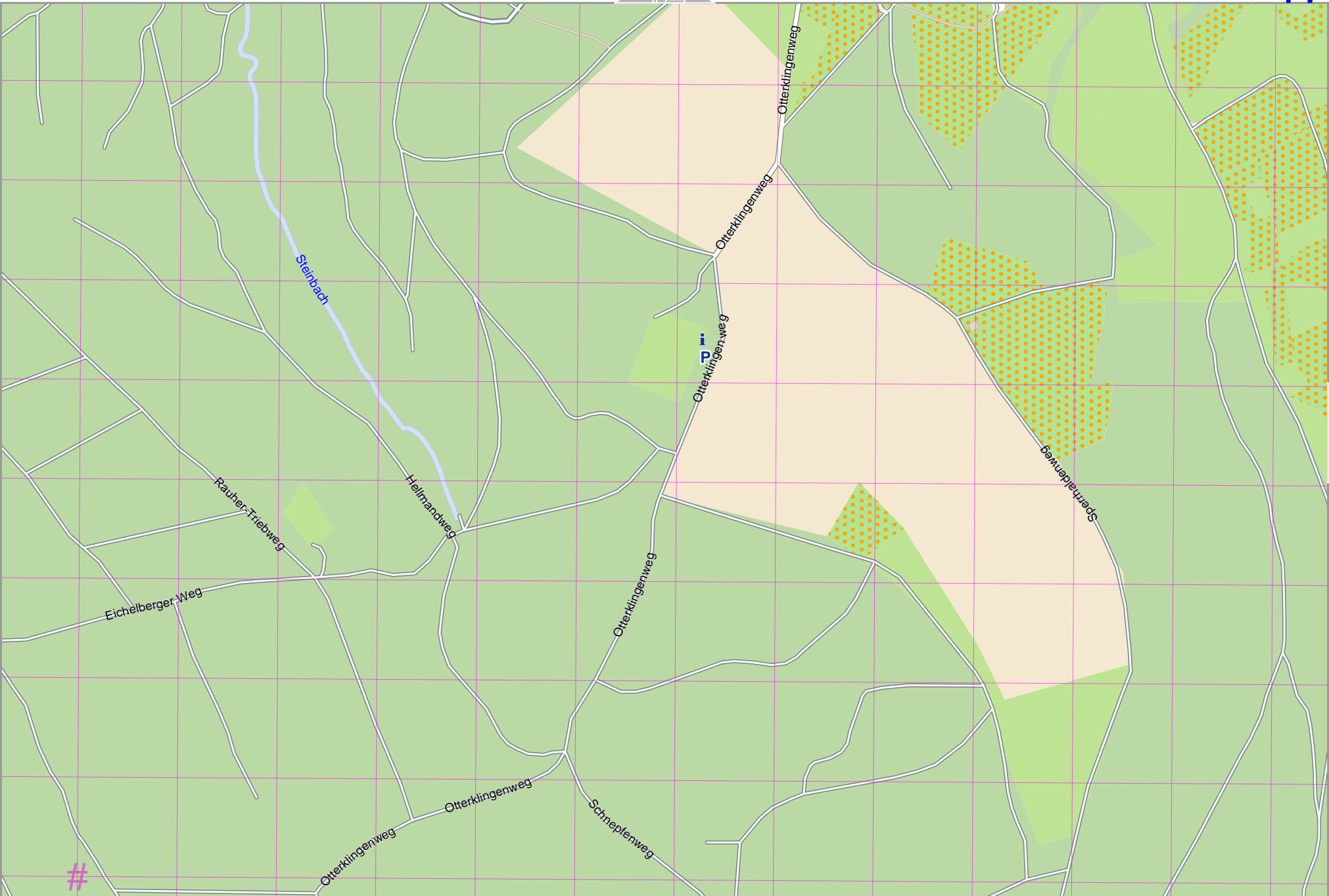
lon 9.44307 lat 49.12889 [nom. scale = 1 / 5000]

UTM: 32 U easting 532.40 km northing 5441.90 km
UTM-Grid-width = 100m

12

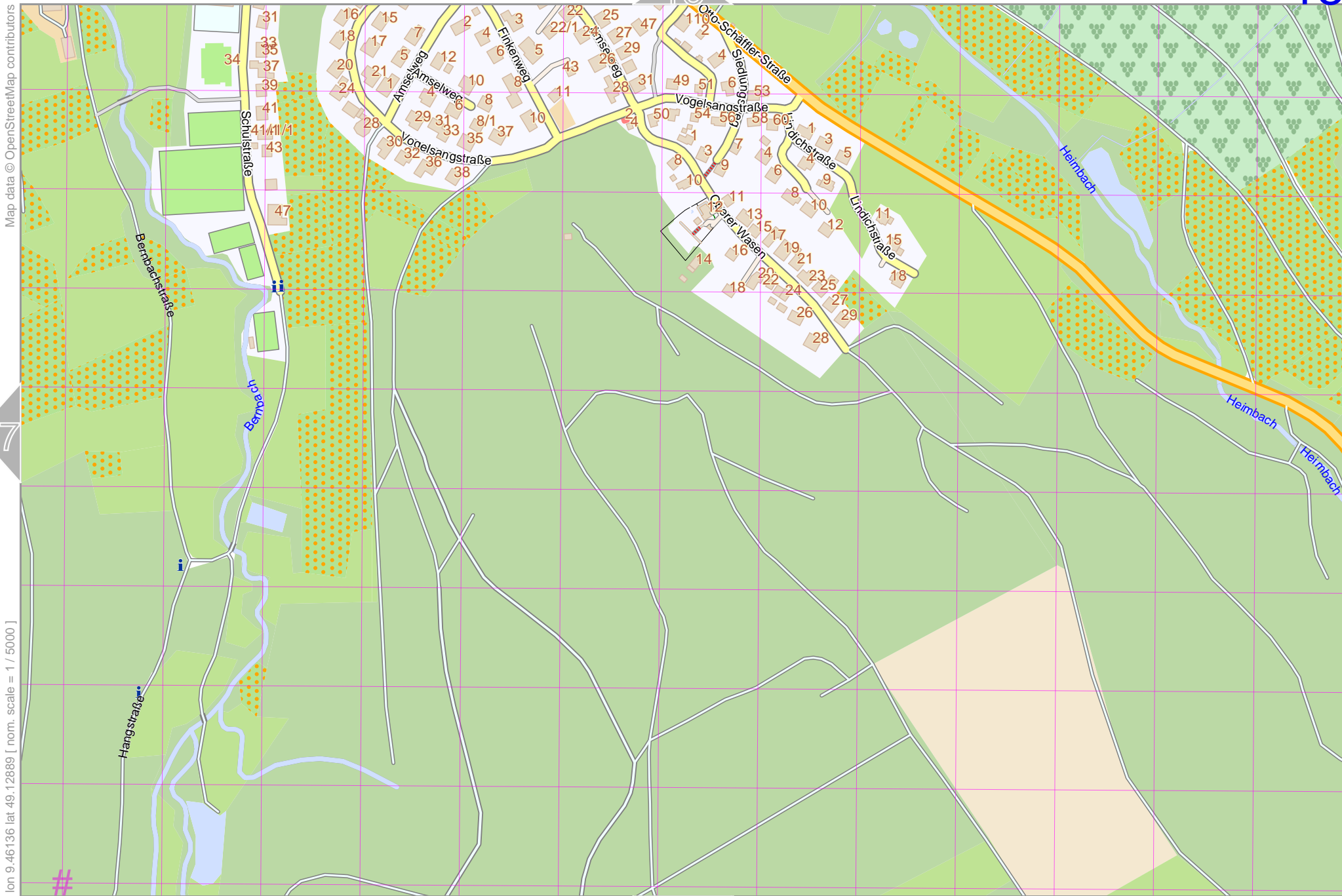
18

22



lon 9.46136 lat 49.13698

pdfmap_20240516_213304_Bretzfeld_9.44880_49.1369_036.pdf



Map data © OpenStreetMap contributors

lon 9.47966 lat 49.13698

lon 9.46136 lat 49.12889 [nom. scale = 1 / 50000]

pdfmap_20240516_21304_Bretzfeld_9.48880_49.1369_036.pdf

UTM: 32 U easting 533.70 km northing 5441.90 km
UTM-Grid-width = 100m

Map data © OpenStreetMap contributors

lon 9.49795 lat 49.13698

lon 9.47966 lat 49.12889 [nom. scale = 1 / 5000]

pdfmap_20240516_213304_Bretzfeld_9.48880_49.1369_036.pdf

Heimbach

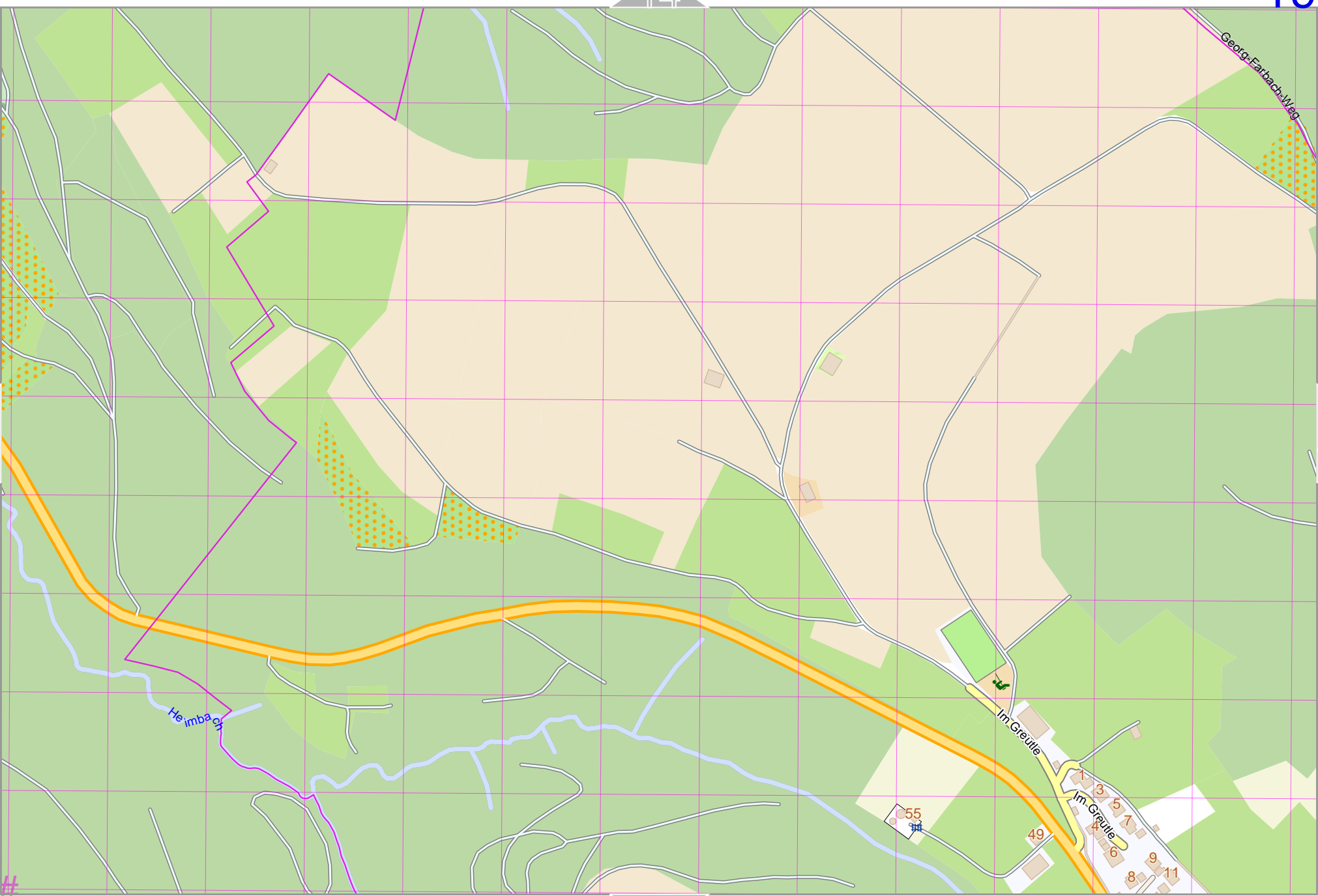
Im Greule

1 3 5 7
4 6 8 9 11

55

49

UTM: 32 U easting 535.00 km northing 5441.90 km
UTM-Grid-width = 100m



Map data © OpenStreetMap contributors

lon 9.51625 lat 49.13698

10

21

lon 9.49795 lat 49.12889 [nom. scale = 1 / 5000]

pdfmap_20240516_213304_Bretzfeld_9.48880_49.1369_036.pdf

15

25

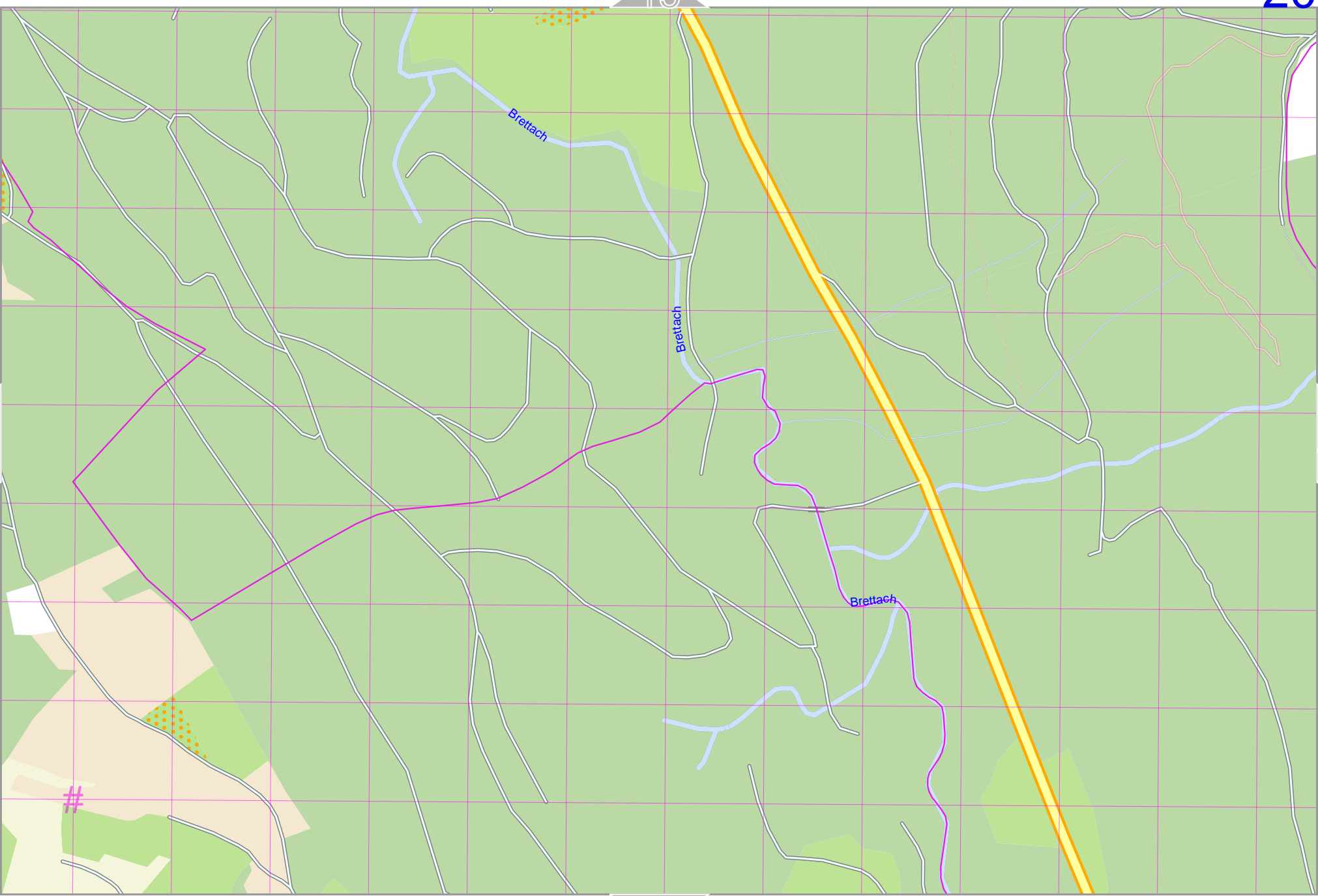
Brettach

Brettach

Brettach

#

UTM: 32 U easting 536.40 km northing 5442.00 km
UTM-Grid-width = 100m



Map data © OpenStreetMap contributors

lon 9.53454 lat 49.13698

20

lon 9.51625 lat 49.12889 [nom. scale = 1 / 5000]

pdfmap_20240516_213304_Bretzfeld_9.48880_49.1369_036.pdf

UTM: 32 U easting 537.70 km northing 5442.00 km
UTM-Grid-width = 100m

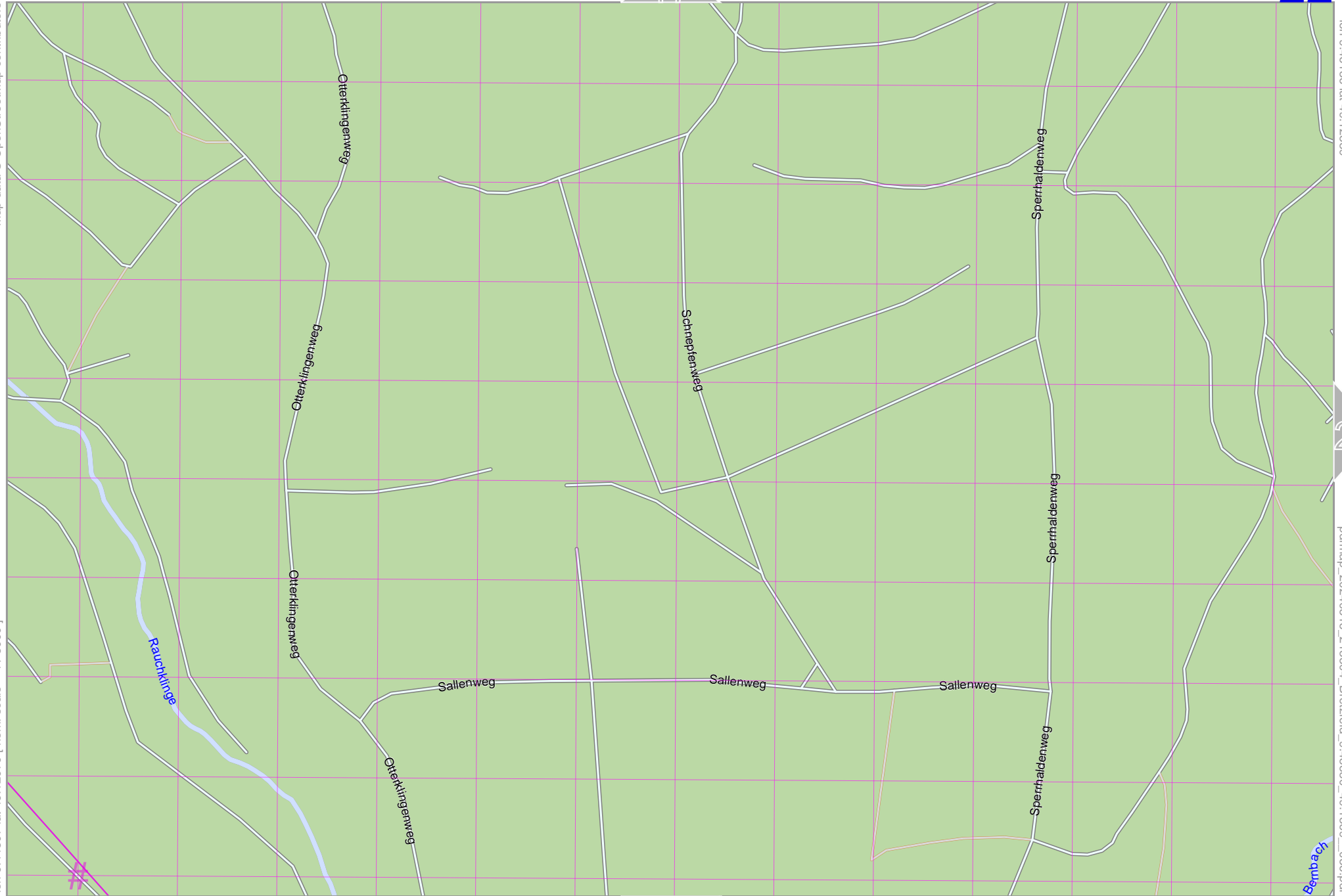


26

Map data © OpenStreetMap contributors

lon 9.44307 lat 49.12079 [nom. scale = 1 / 5000]

UTM: 32 U easting 532.40 km northing 5441.00 km
UTM-Grid-width = 100m



lon 9.46136 lat 49.12889

pdfmap_20240516_213304_Bretzfeld_9.48880_49.1369_036.pdf

Bembach

Map data © OpenStreetMap contributors

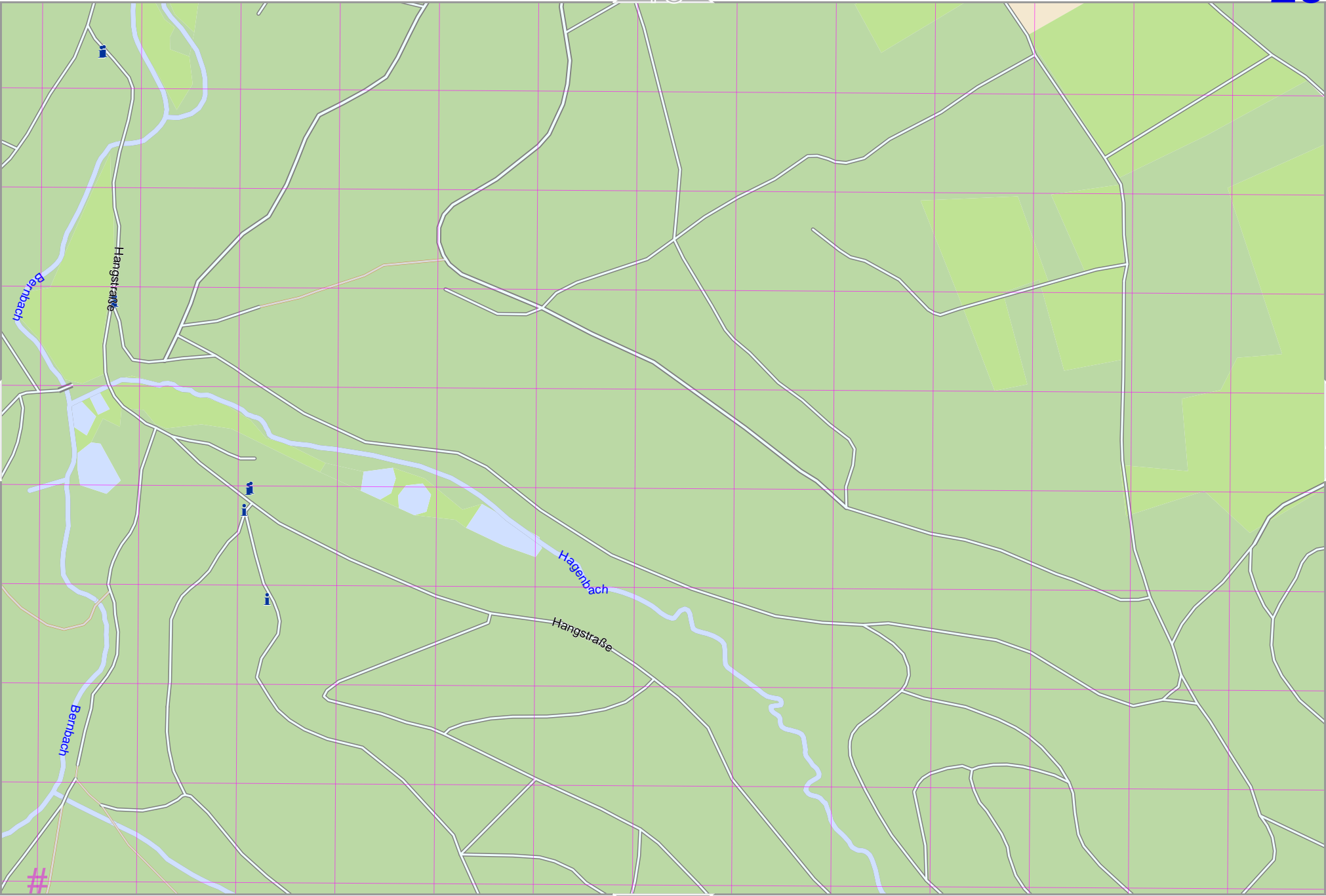
lon 9.47966 lat 49.12889

22

24

lon 9.46136 lat 49.12079 [nom. scale = 1 / 5000]

pdfmap_20240516_213304_Bretzfeld_9.48880_49.1369_036.pdf



UTM: 32 U easting 533.70 km northing 5441.00 km
 UTM-Grid-width = 100m

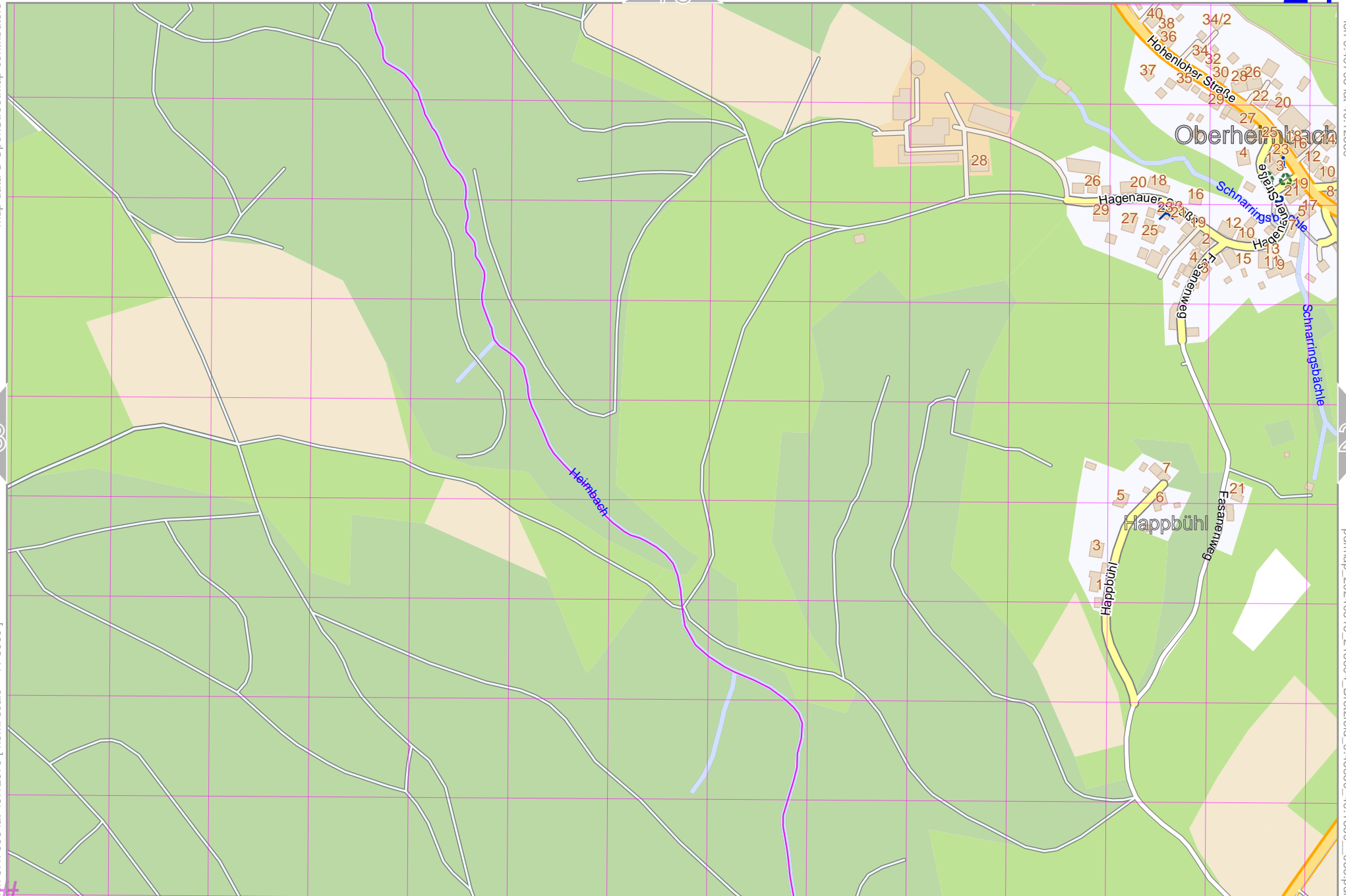
Map data © OpenStreetMap contributors

lon 9.49795 lat 49.12899

lon 9.47966 lat 49.12079 [nom. scale = 1 / 5000]

pdfmap_20240516_213304_Bretzfeld_9.48880_49.1369_036.pdf

UTM: 32 U easting 535.00 km northing 5441.00 km
UTM-Grid-width = 100m



Bretzfeld

25

top

Map data © OpenStreetMap contributors

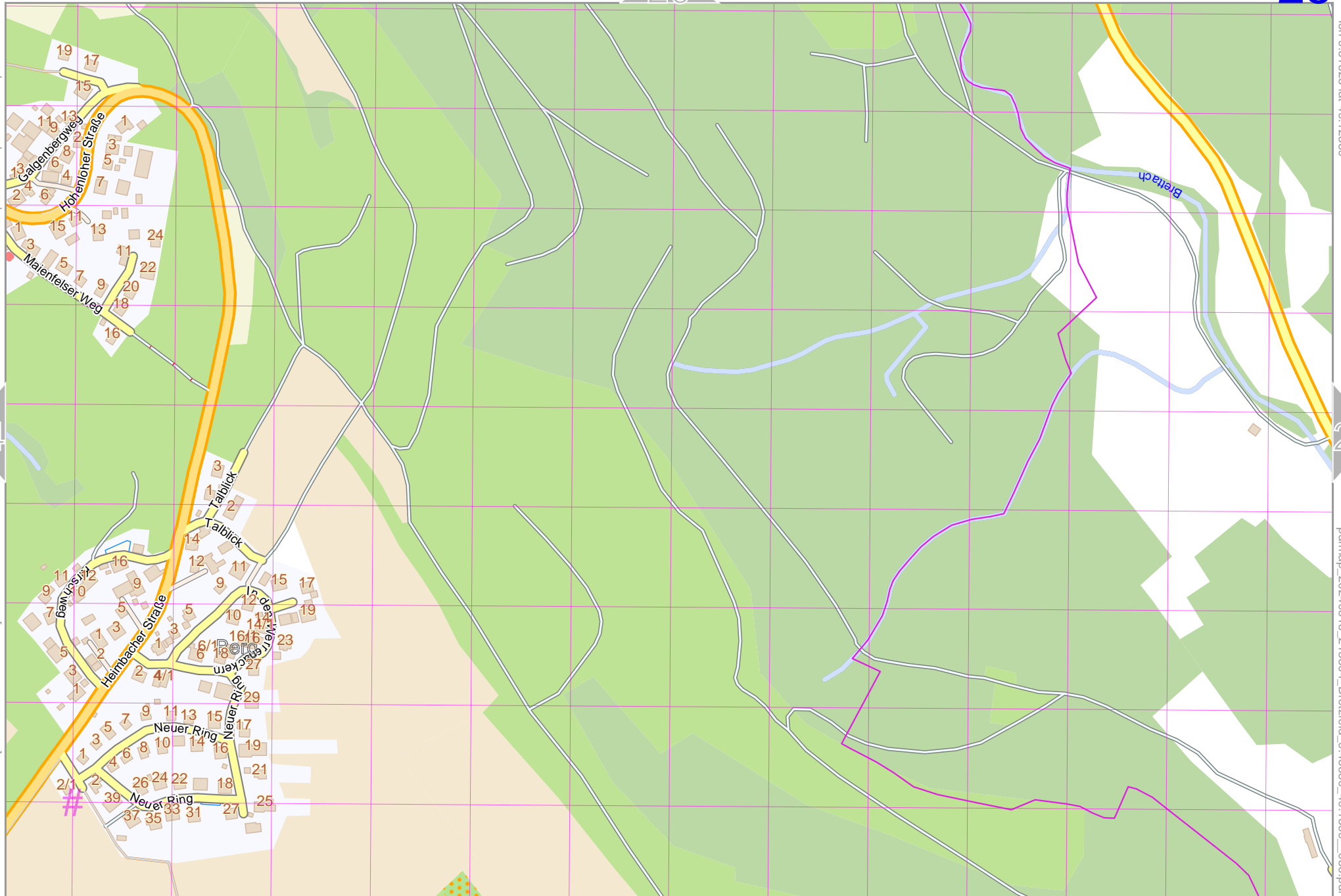
lon 9.51625 lat 49.12889

24

26

lon 9.49795 lat 49.12079 [norm. scale = 1 / 5000]

pdfmap_20240516_213304_Bretzfeld_9.48880_49.1369_036.pdf



UTM: 32 U easting 536.40 km northing 5441.10 km

UTM-Grid-width = 100m

30

Map data © OpenStreetMap contributors

lon 9.53454 lat 49.12889

pdfmap_20240516_213304_Bretzfeld_9.48890_49.1369_036.pdf

25

lon 9.51625 lat 49.12079 [nom. scale = 1 / 5000]

21

Kohlhäubächle

Breitach

100

#

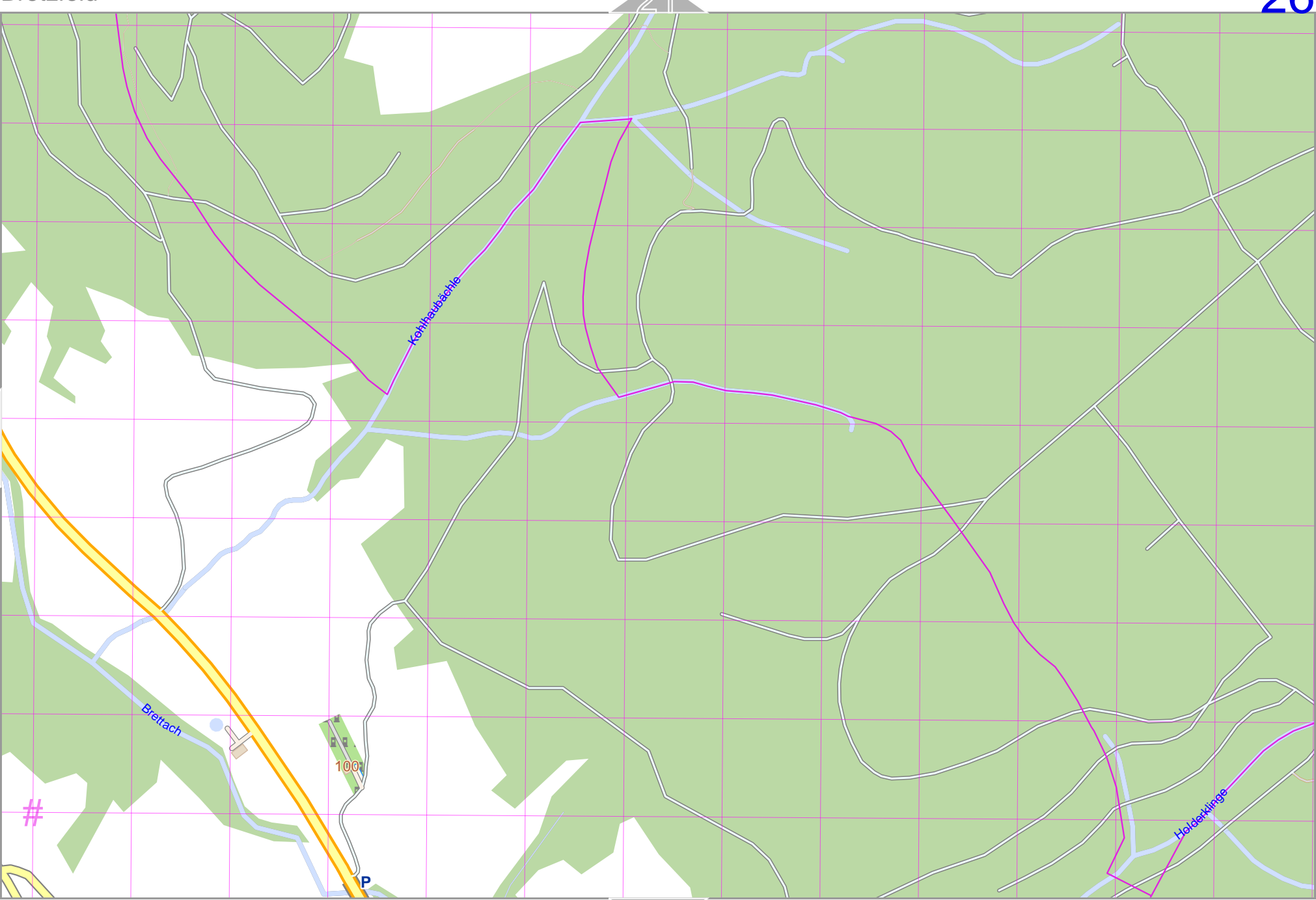
P

Holderklinge

31

UTM: 32 U easting 537.70 km northing 5441.10 km

UTM-Grid-width = 100m



Map data © OpenStreetMap contributors

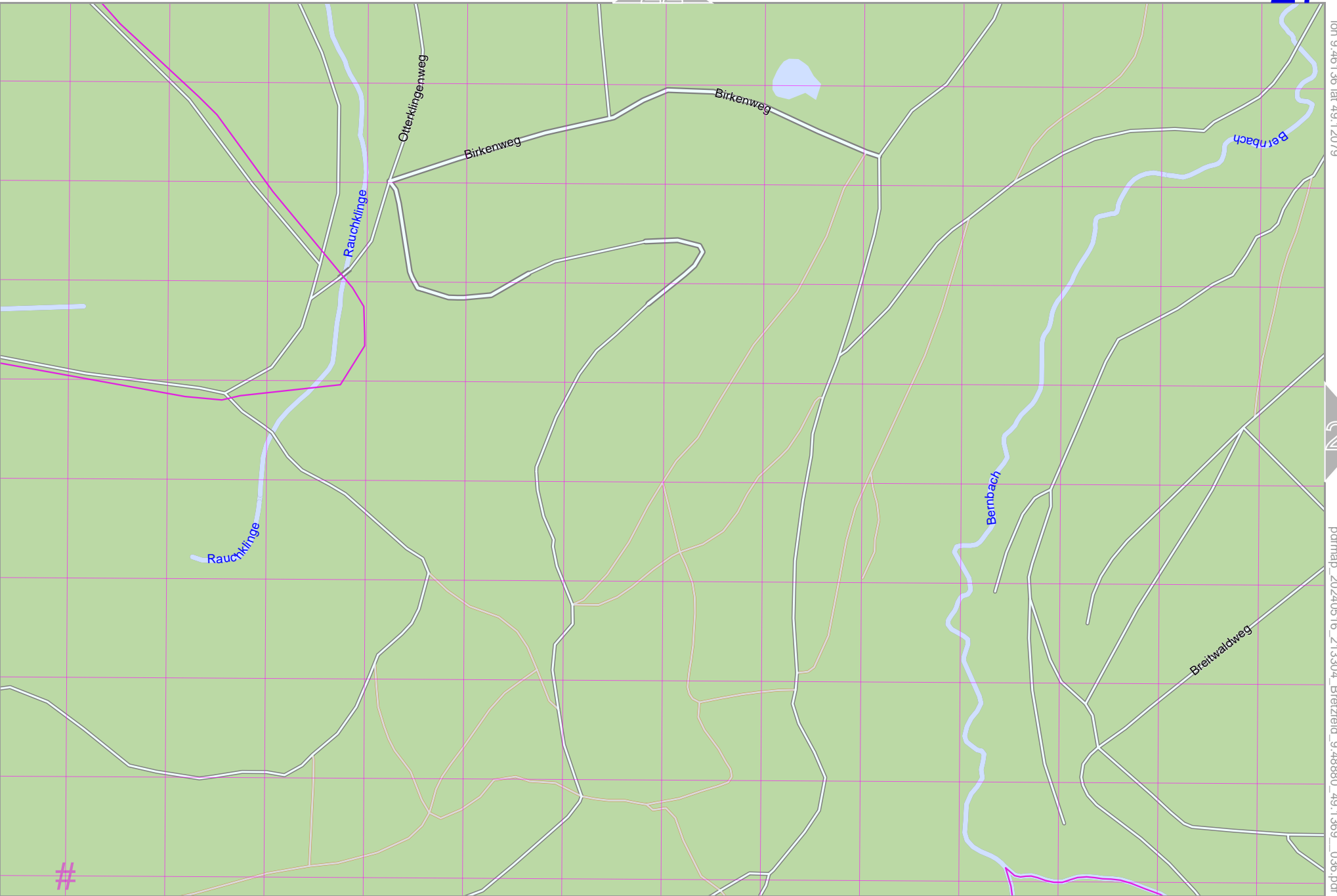
lon 9.44307 lat 49.11270 [nom. scale = 1 / 5000]

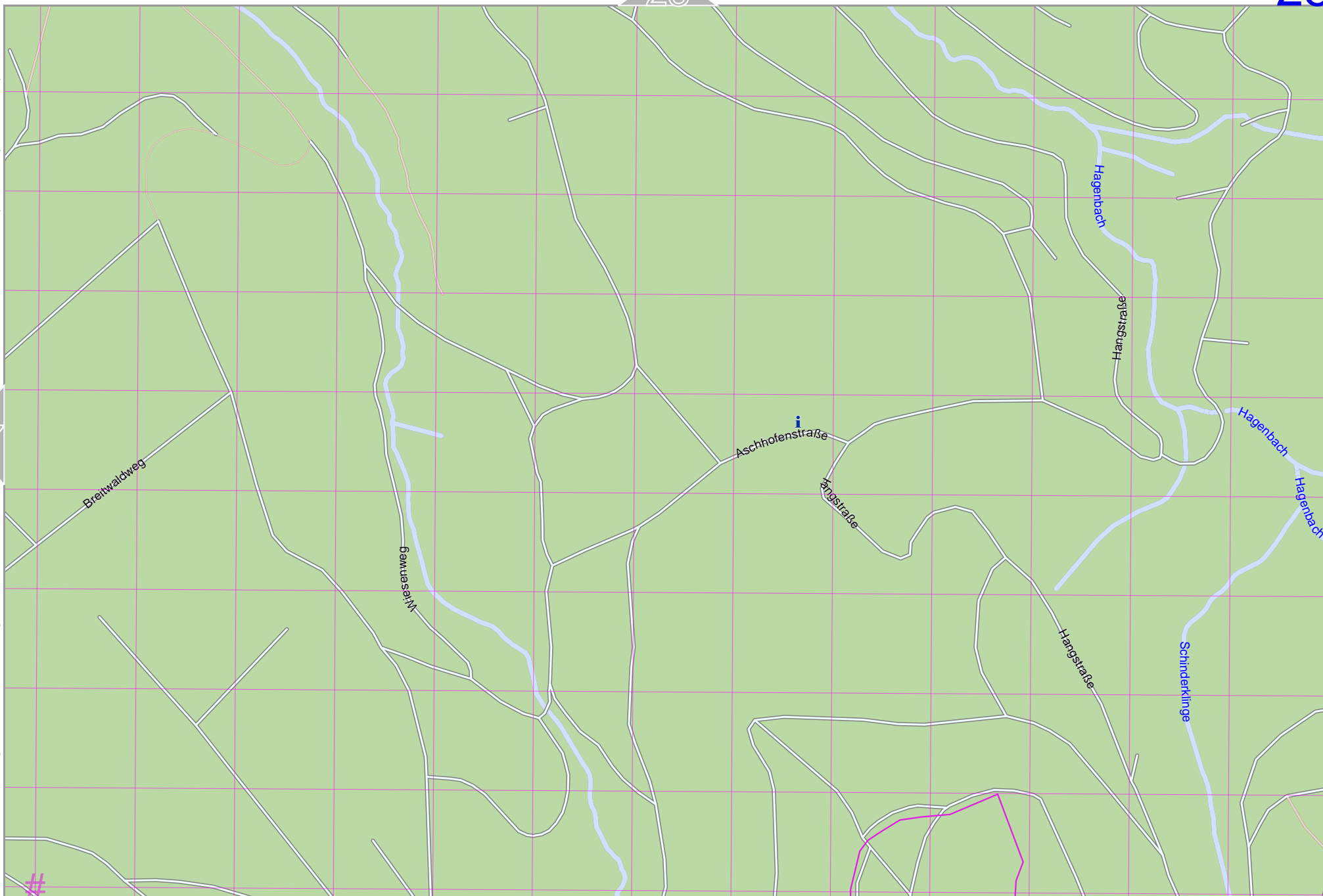
lon 9.46136 lat 49.12079

pdfmap_20240516_213304_Bretzfeld_9.44880_49.1369_036.pdf

#

UTM: 32 U easting 532.40 km northing 5440.10 km
UTM-Grid-width = 100m





Map data © OpenStreetMap contributors

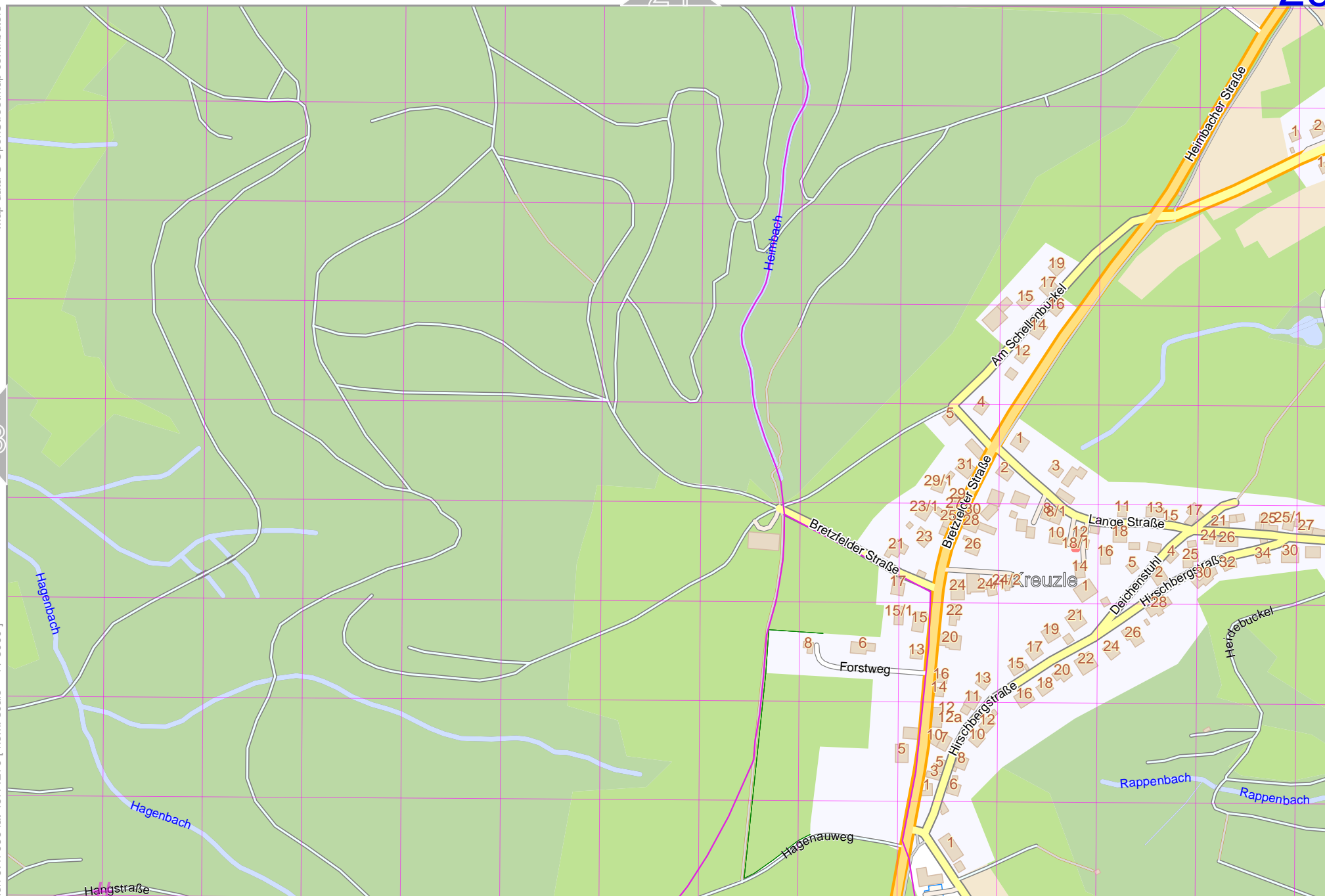
28

30

lon 9.47966 lat 49.11270 [nom. scale = 1 / 5000]

pdfmap_20240516_213304_Bretzfeld_9.48890_49.1369_036.pdf

UTM: 32 U easting 535.10 km northing 5440.10 km
UTM-Grid-width = 100m





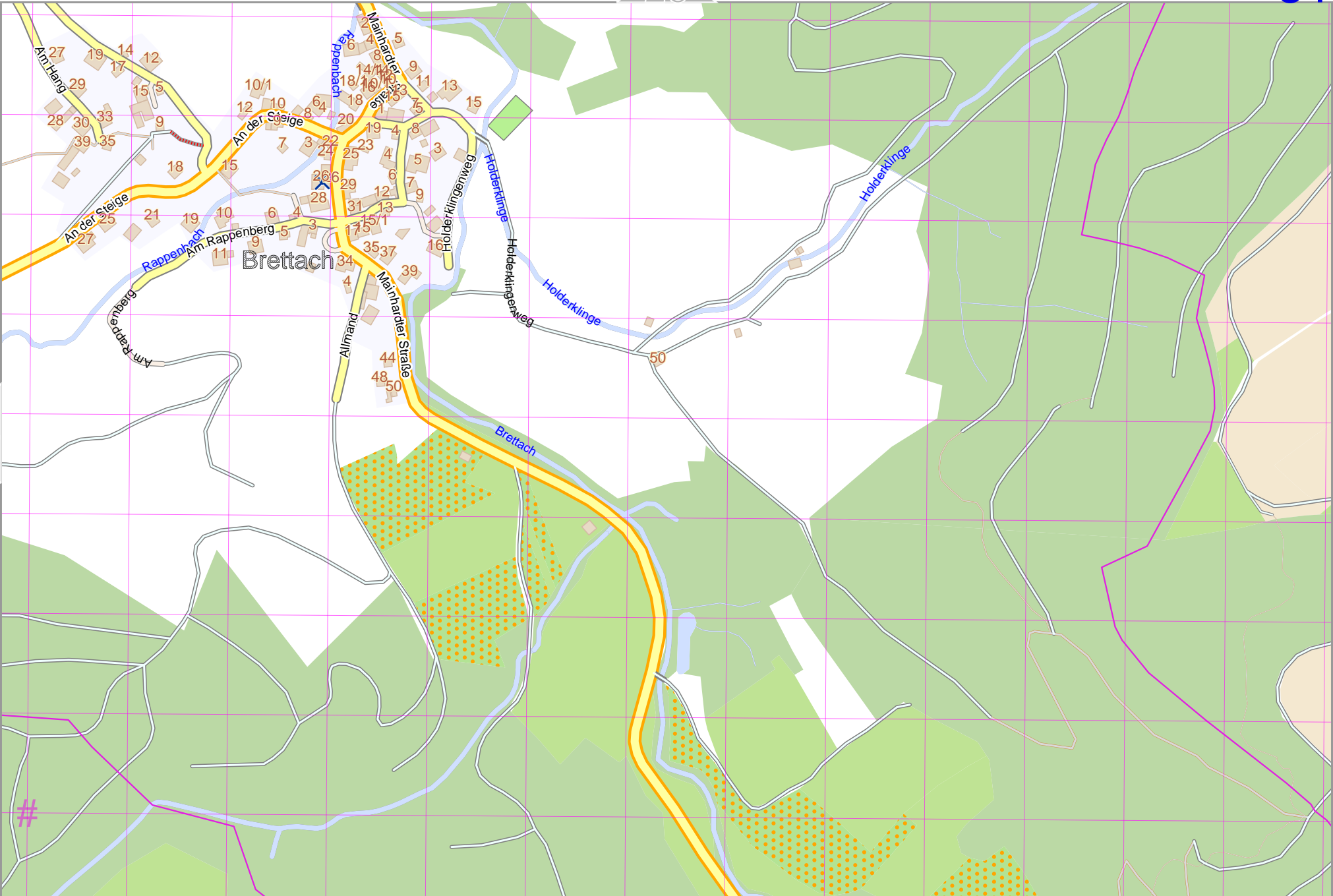
Map data © OpenStreetMap contributors

lon 9.53454 lat 49.12079

pdfmap_20240516_213304_Bretzfeld_9.48880_49.1369_036.pdf

30

lon 9.51625 lat 49.11270 [nom. scale = 1 / 5000]



UTM: 32 U easting 537.70 km northing 5440.20 km
 UTM-Grid-width = 100m