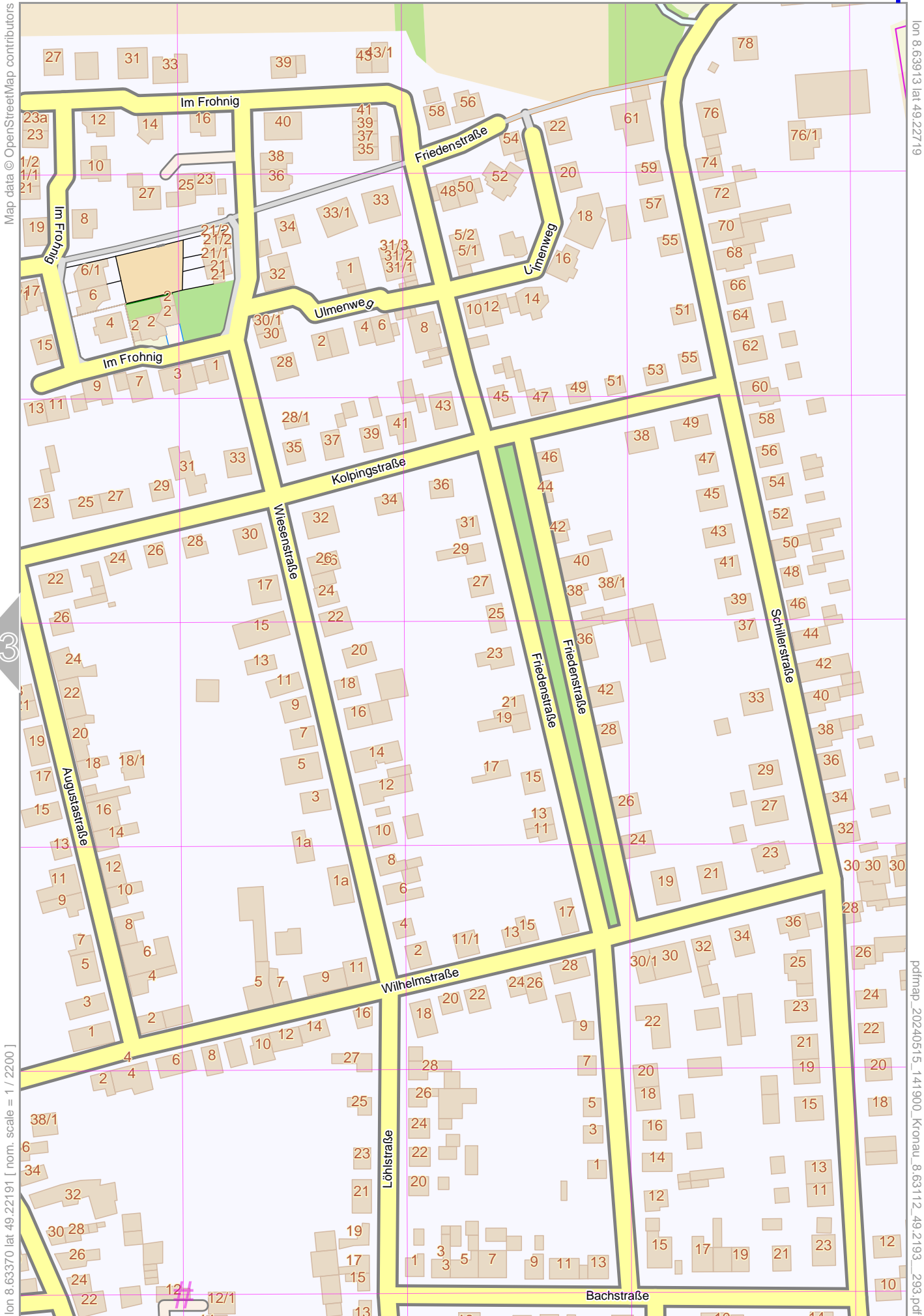
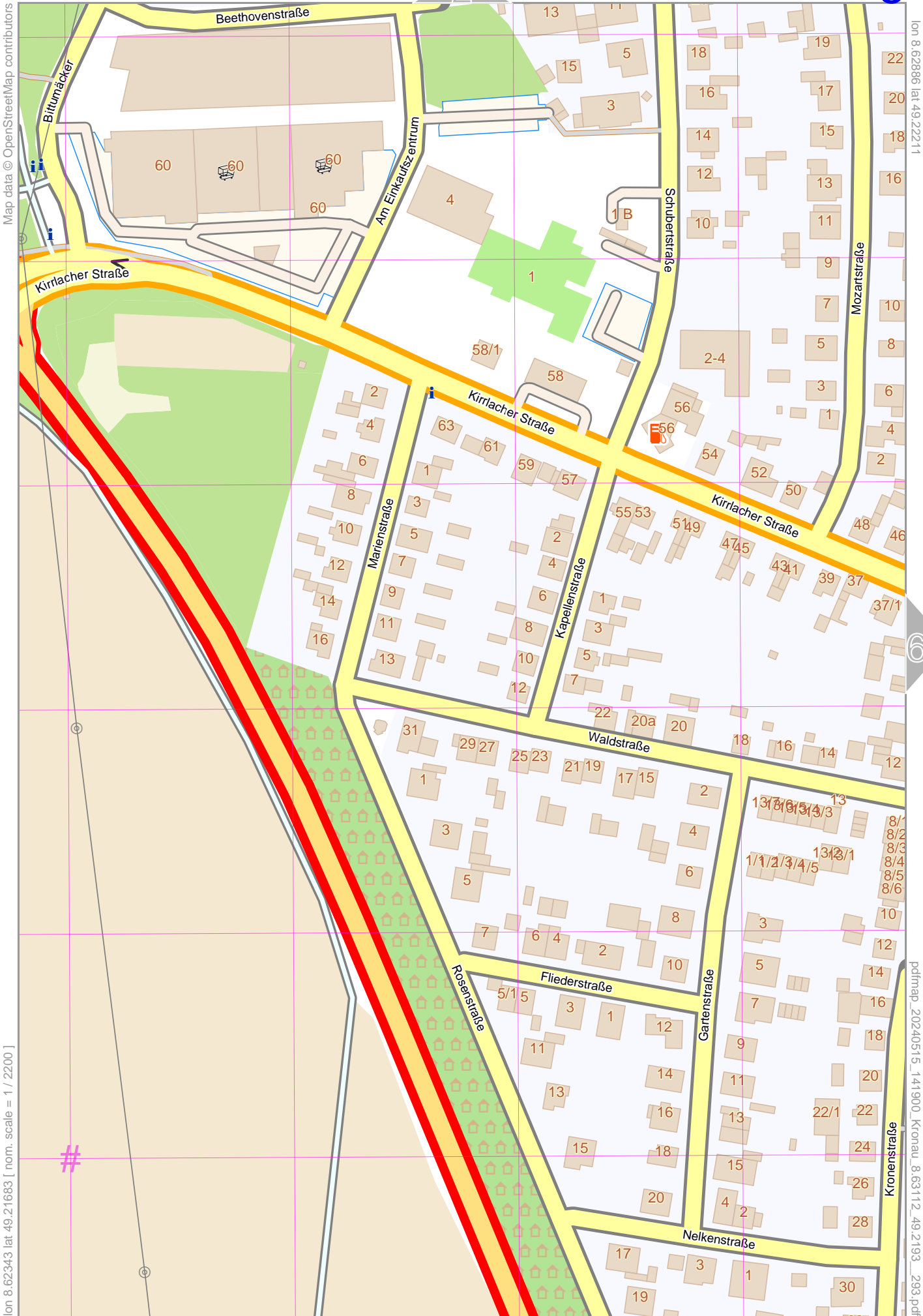


Kronau





Map data © OpenStreetMap contributors

lon 8.62886 lat 49.22211

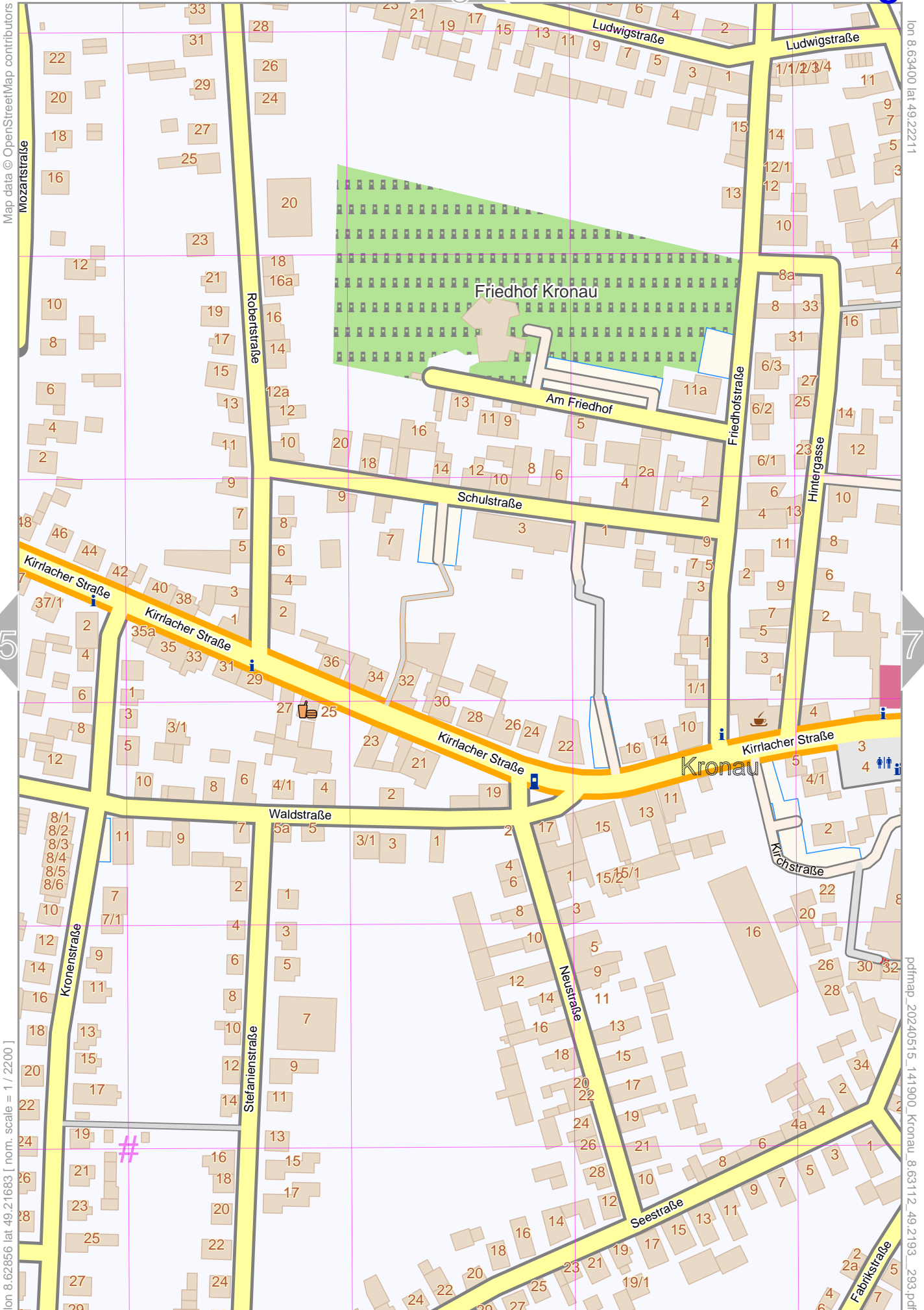
lon 8.62343 lat 49.21683 [nom. scale = 1 / 2200]

pdfmap_20240515_141900_Kronau_8.63112_49.2193_293.pdf

UTM: 32 U easting 472.60 km northing 5451.70 km
UTM-Grid-width = 100m

Kronau

6



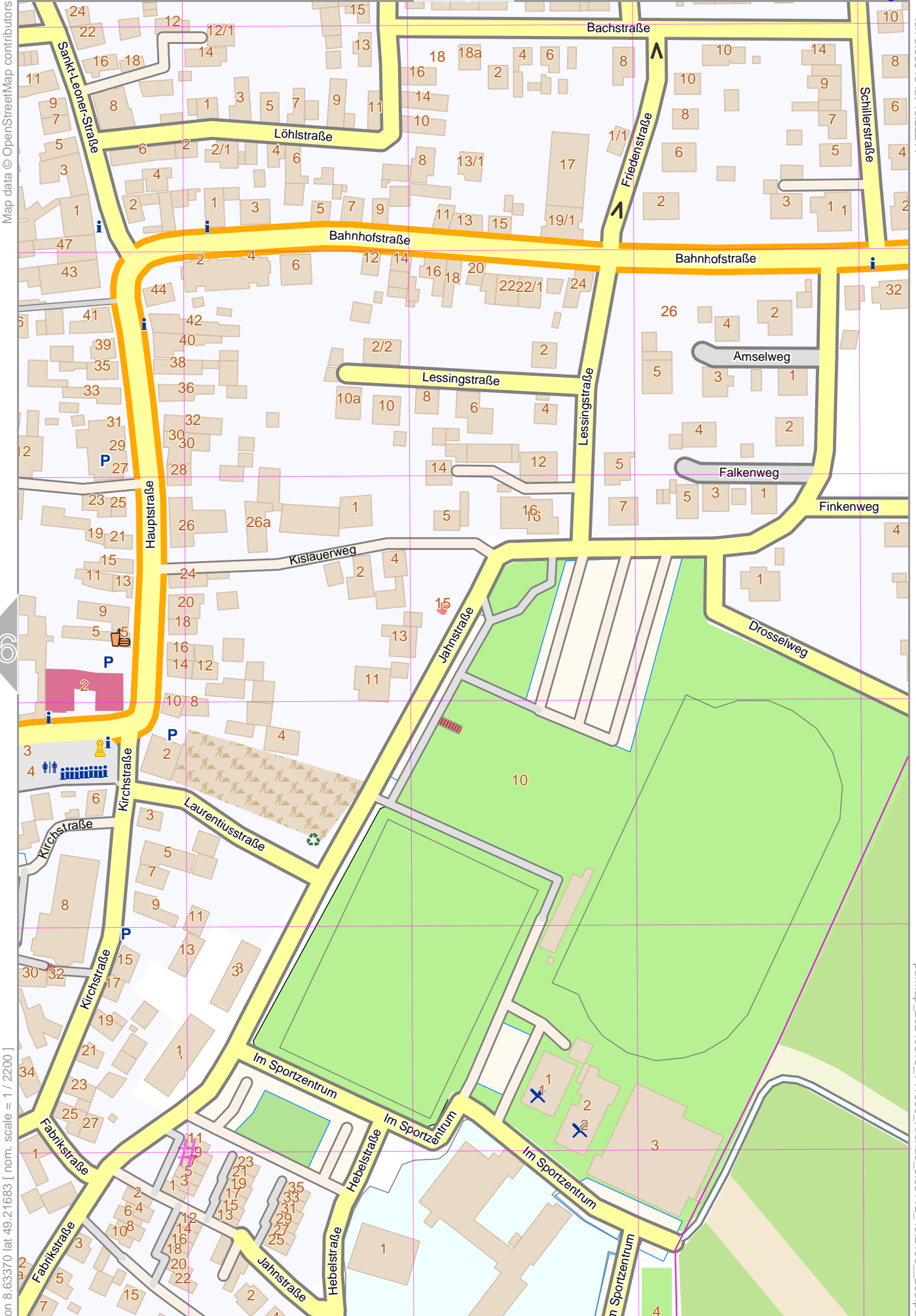
Map data © OpenStreetMap contributors

lon 8.63400 lat 49.22211

lon 8.62856 lat 49.21683 | nom. scale = 1 / 2200

pdfmap_20240515_141900_Kronau_8.63112_49.2193_293.pdf

UTM: 32 U easting 473.00 km northing 5451.70 km
UTM-Grid-width = 100m



Map data © OpenStreetMap contributors

lon 8.63913 lat 49.22211

lon 8.63370 lat 49.21683 [nom. scale = 1 / 2200]

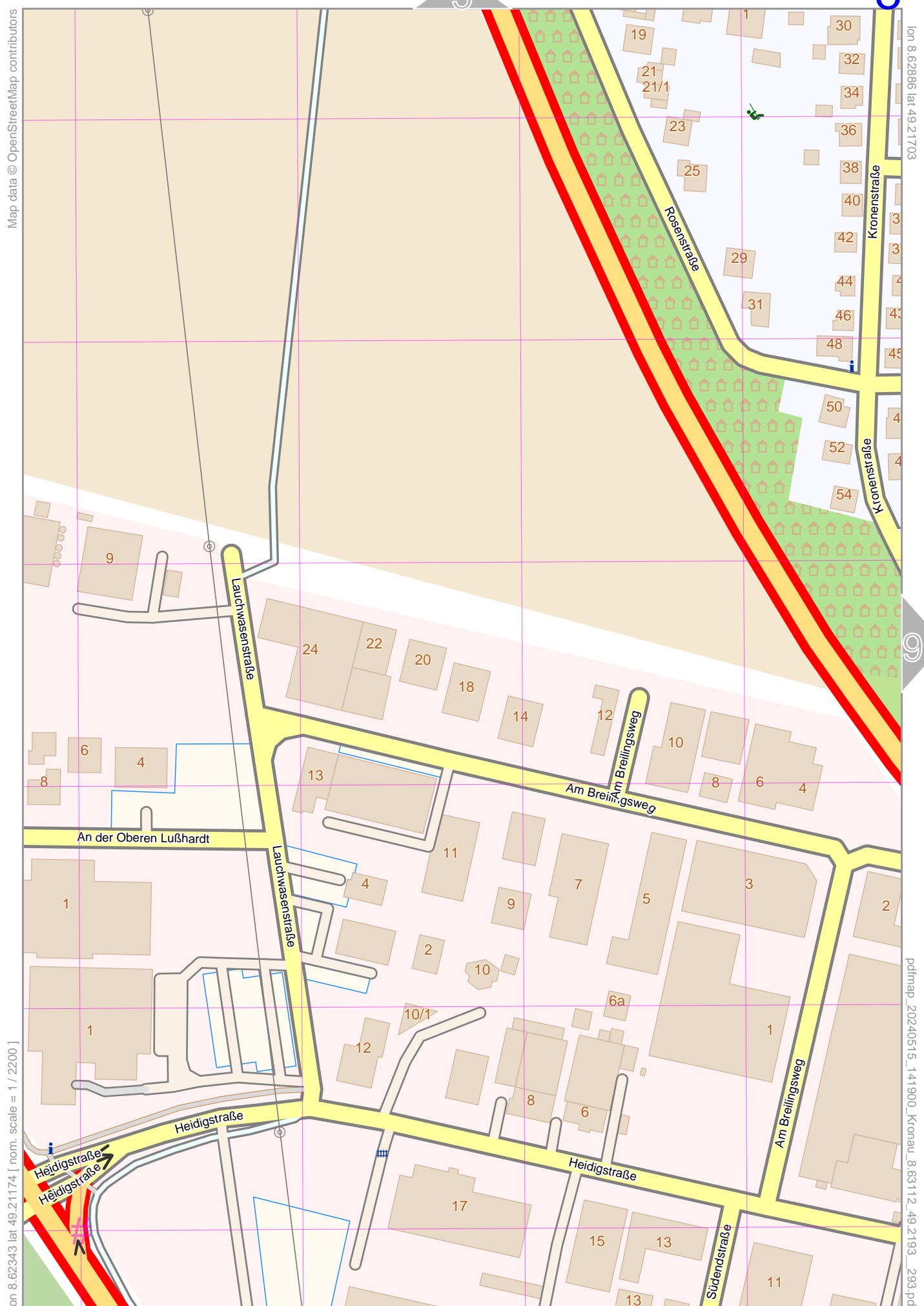
pdfmap_20240515_141900_Kronau_8.63112_49.2193_293.pdf

UTM: 32 U easting 473.40 km northing 5451.70 km
UTM-Grid-width = 100m

Kronau

5

8



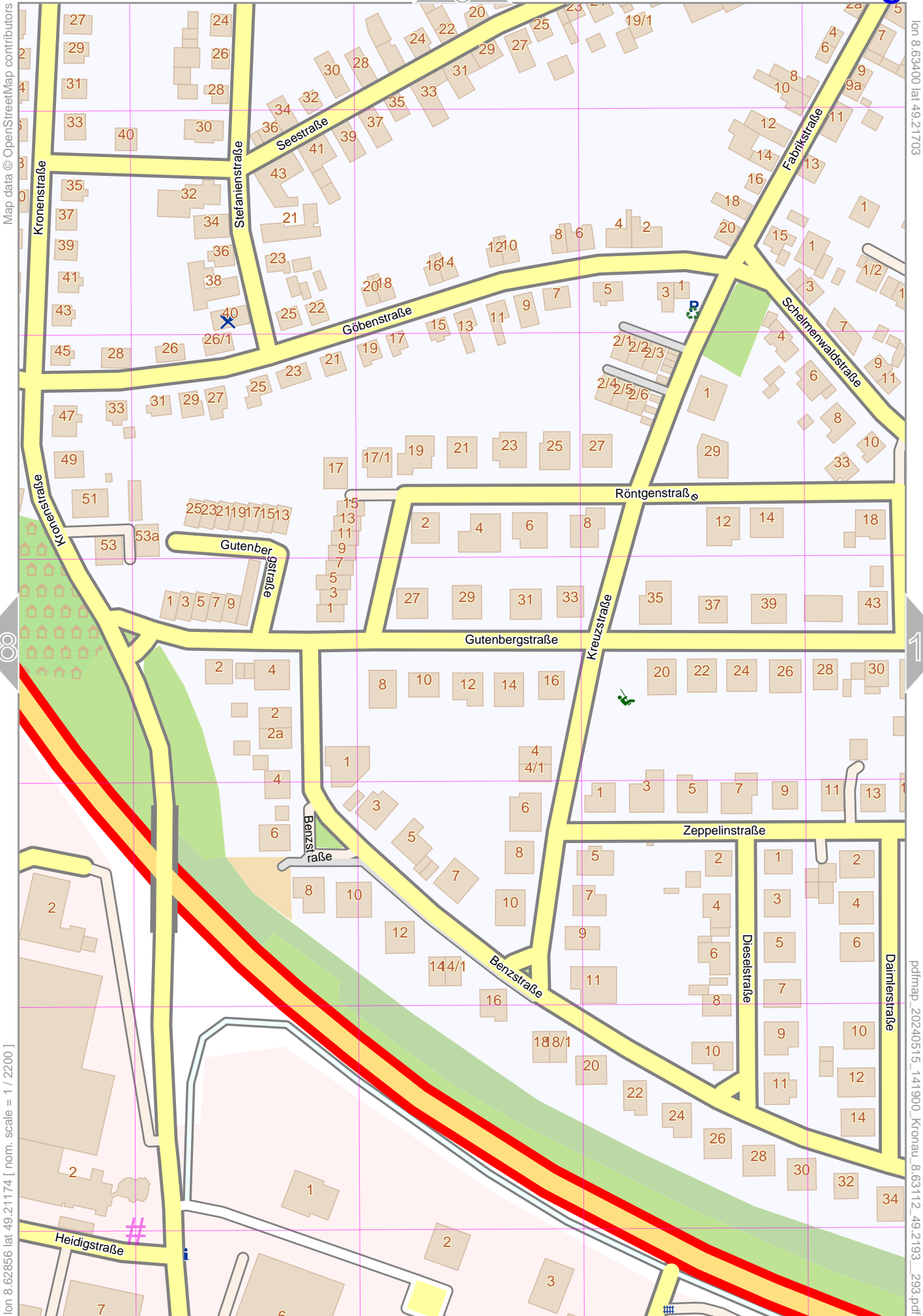
Map data © OpenStreetMap contributors

lon 8.62886 lat 49.21703

lon 8.62343 lat 49.21174 | nom. scale = 1 / 2200

pdfmap_20240515_141900_Kronau_8.63112_49.2193_293.pdf

UTM: 32 U easting 472.60 km northing 5451.10 km
 UTM-Grid-width = 100m



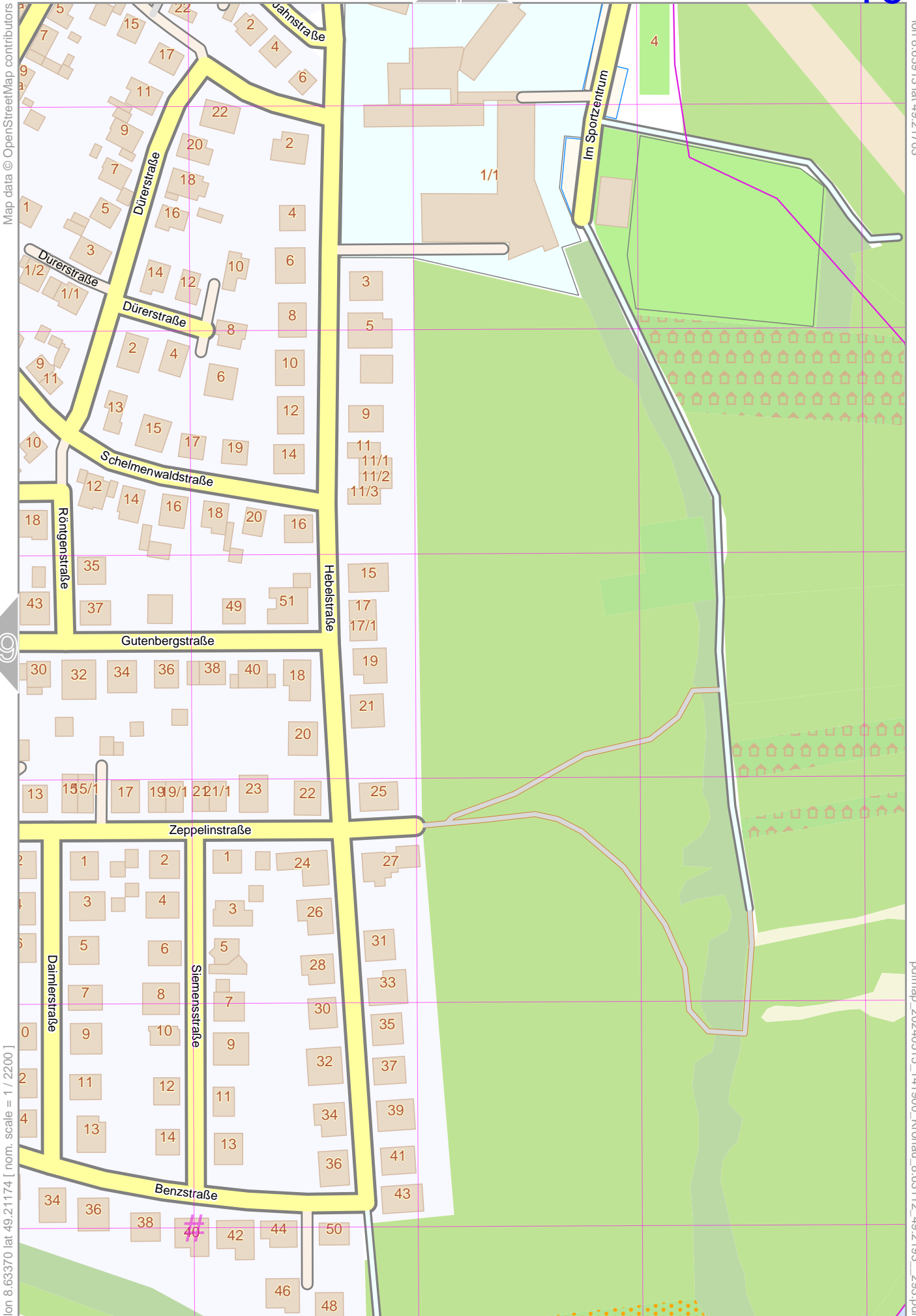
Map data © OpenStreetMap contributors

lon 8.63400 lat 49.21703

[lon 8.62856 lat 49.21174 | nom. scale = 1 / 2200

pdfmap_20240515_141900_Kronau_8.63112_49.2193_293.pdf

Kronau



Map data © OpenStreetMap contributors

lon 8.63913 lat 49.21703

lon 8.63370 lat 49.21174 | nom. scale = 1 / 2200

pdfmap_20240515_141900_Kronau_8.63112_49.2193_293.pdf

UTM: 32 U easting 473.40 km northing 5451.10 km
UTM-Grid-width = 100m