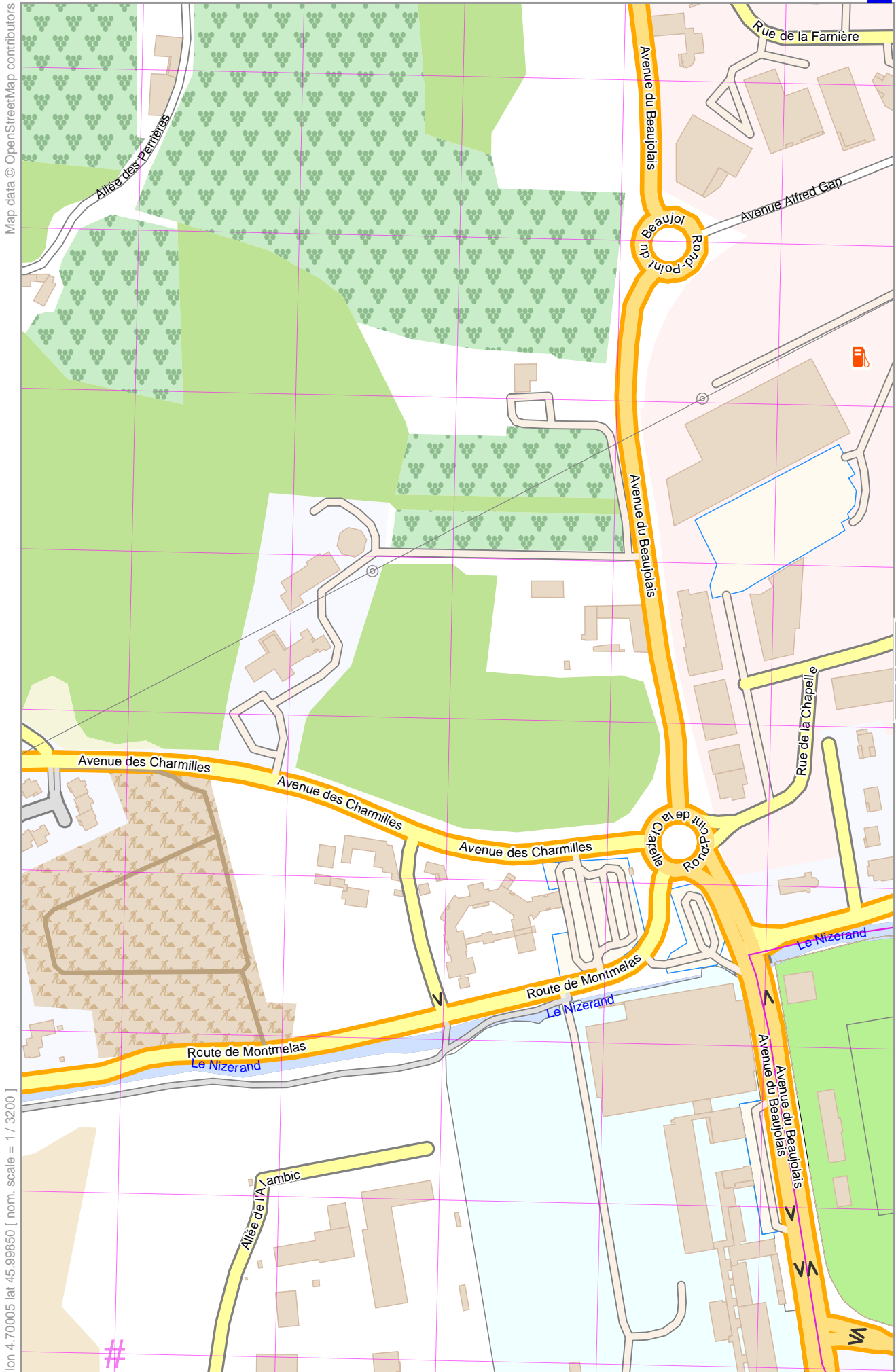


Map data © OpenStreetMap contributors

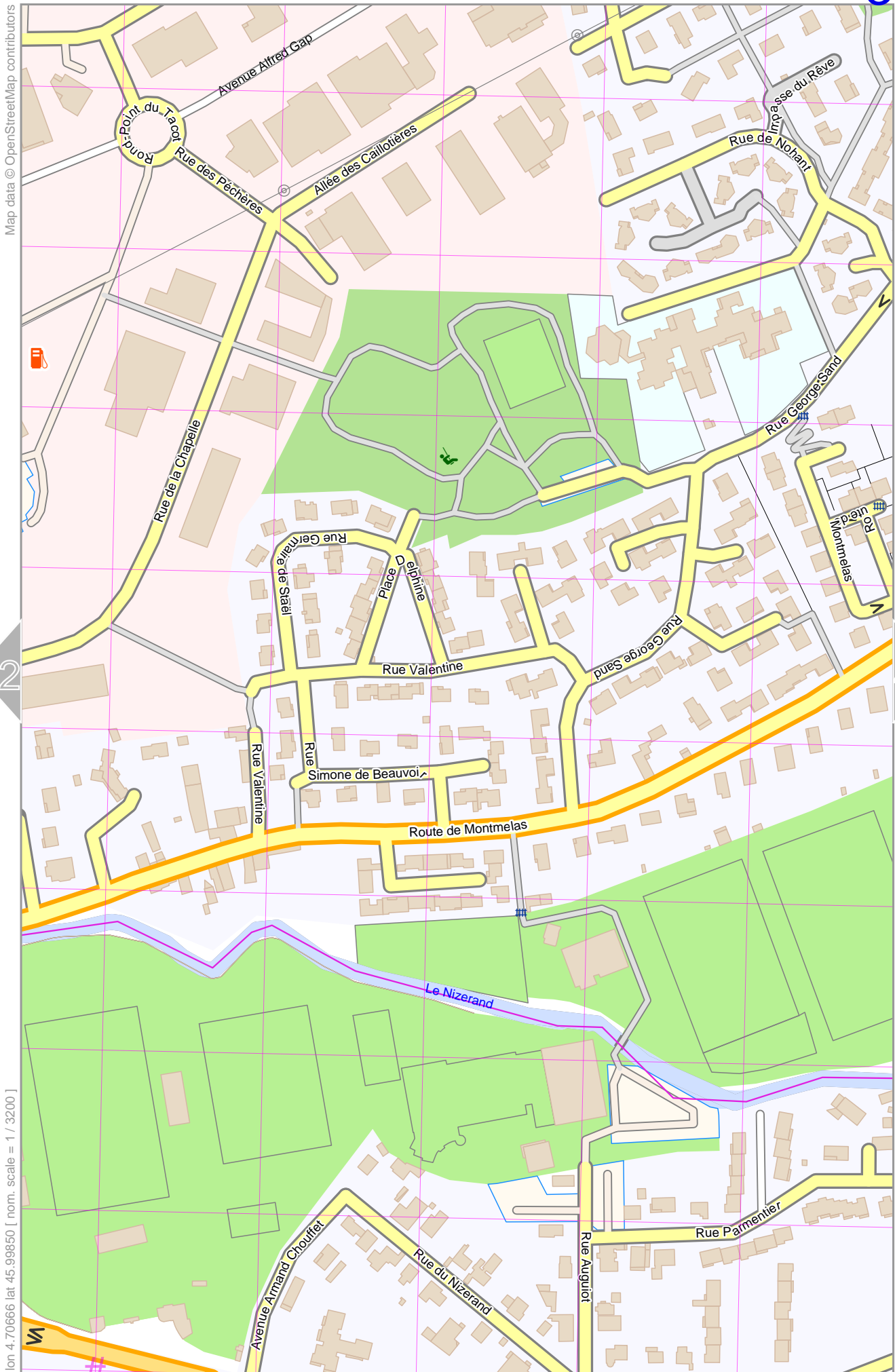
lon 4.70707 lat 46.00619



lon 4.70005 lat 45.99850 | nom. scale = 1 / 3200

pdfmap_20240514_174224_ville_Map_4.71987_45.9911_892.pdf

UTM: 31 T easting 631.70 km northing 5095.30 km
UTM-Grid-width = 100m



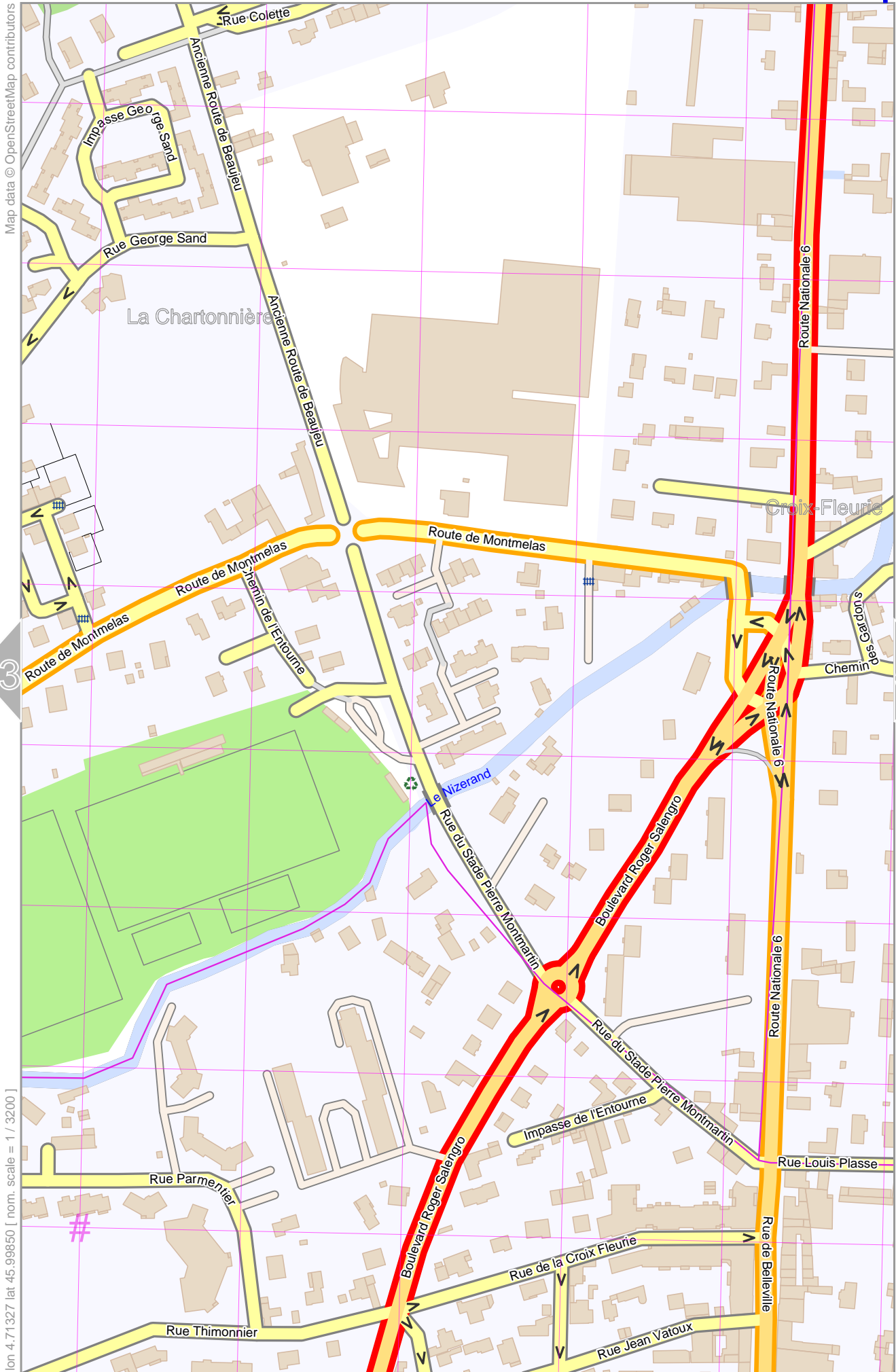
Map data © OpenStreetMap contributors

lon 4.71368 lat 46.00619

lon 4.70666 lat 45.99850 | nom. scale = 1 / 3200 |

pdfmap_20240514_174224_ville_Map_4.71987_45.9911_892.pdf

UTM: 31T easting 632.20 km northing 5095.30 km
UTM-Grid-width = 100m



Map data © OpenStreetMap contributors

lon 4.72029 lat 46.00619

lon 4.71327 lat 45.99850 | nom. scale = 1 / 3200 |

pdfmap_20240514_174224_ville_Map_4.71987_45.9911_892.pdf

UTM: 31 T easting 632.70 km northing 5095.40 km
UTM-Grid-width = 100m

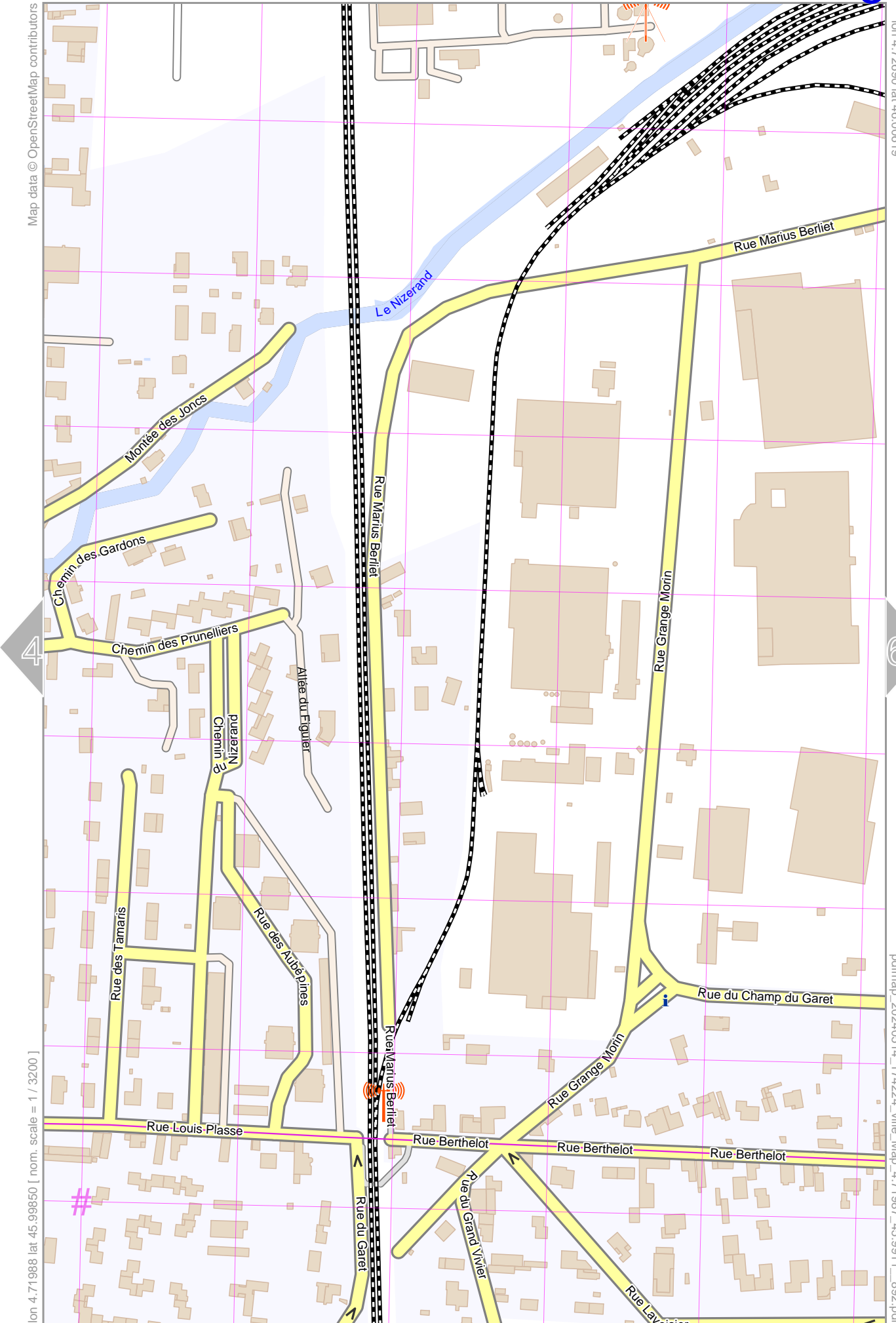
Map data © OpenStreetMap contributors

lon 4.72690 lat 46.00619

lon 4.71988 lat 45.99850 | nom. scale = 1 / 3200

pdfmap_20240514_174224_ville_Map_4.71987_45.9911_892.pdf

UTM: 31 T easting 633.20 km northing 5095.40 km
UTM-Grid-width = 100m





Map data © OpenStreetMap contributors

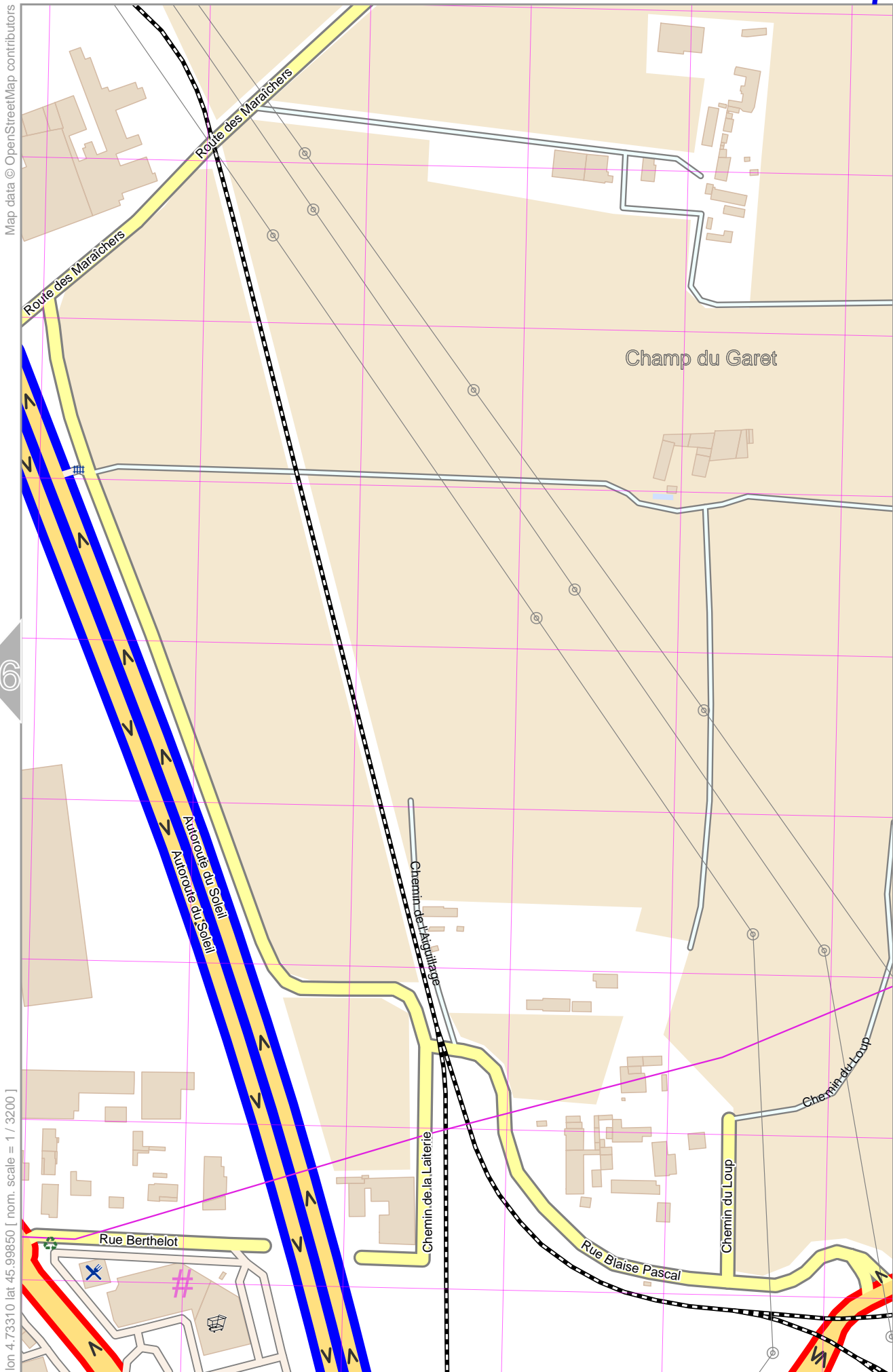
lon 4.73351 lat 46.00619

pdfmap_20240514_174224_ville_Map_4.71987_45.9911_892.pdf

lon 4.72649 lat 45.99850 | nom. scale = 1 / 3200

UTM: 31 T easting 633.70 km northing 5095.40 km
UTM-Grid-width = 100m





Map data © OpenStreetMap contributors

lon 4.74012 lat 46.00619

lon 4.73310 lat 45.99850 | nom. scale = 1 / 3200 |

pdfmap_20240514_174224_ville_Map_4.71987_45.9911_892.pdf

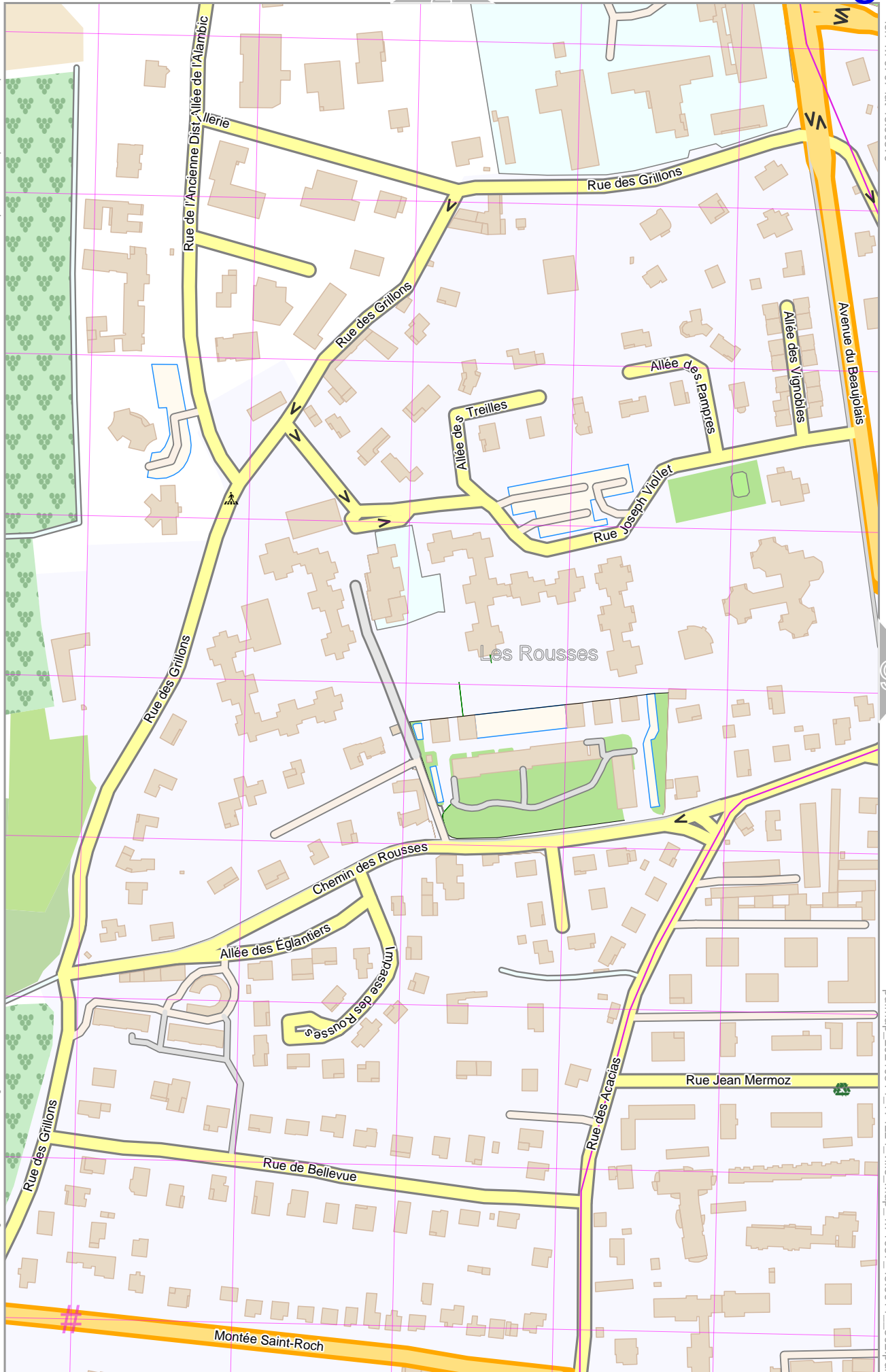
UTM: 31 T easting 634.30 km northing 5095.40 km
UTM-Grid-width = 100m

Map data © OpenStreetMap contributors

lon 4.70707 lat 45.99879

lon 4.70005 lat 45.99110 | nom. scale = 1 / 3200 |

pdfmap_20240514_174224_ville_Map_4.71987_45.9911_892.pdf



UTM: 31 T easting 631.70 km northing 5094.50 km
UTM-Grid-width = 100m



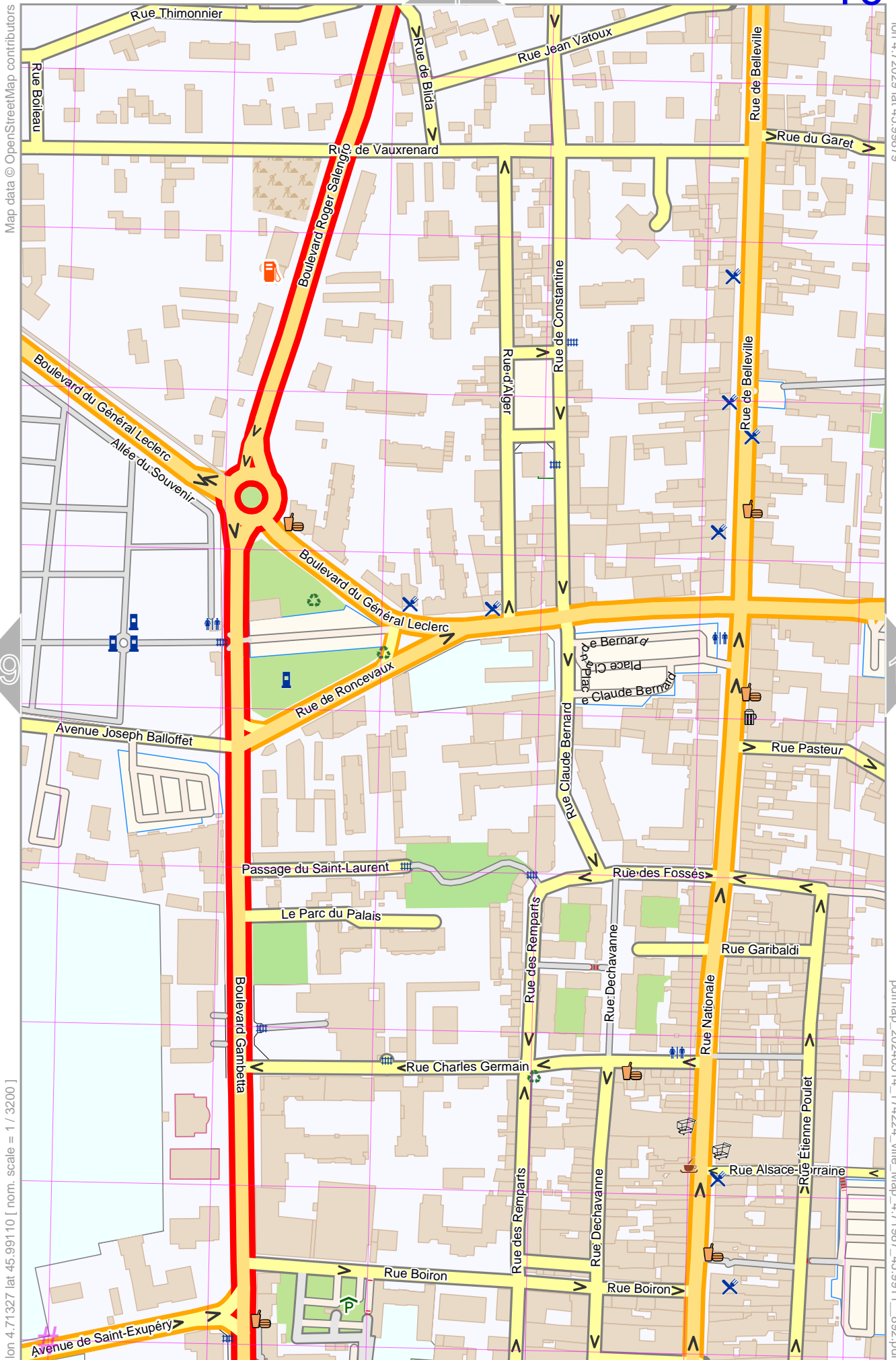
Map data © OpenStreetMap contributors

lon 4.71368 lat 45.99879

lon 4.70666 lat 45.99110 | nom. scale = 1 / 3200

pdfmap_20240514_174224_ville_Map_4.71987_45.9911_892.pdf

UTM: 31 T easting 632.20 km northing 5094.50 km
UTM-Grid-width = 100m



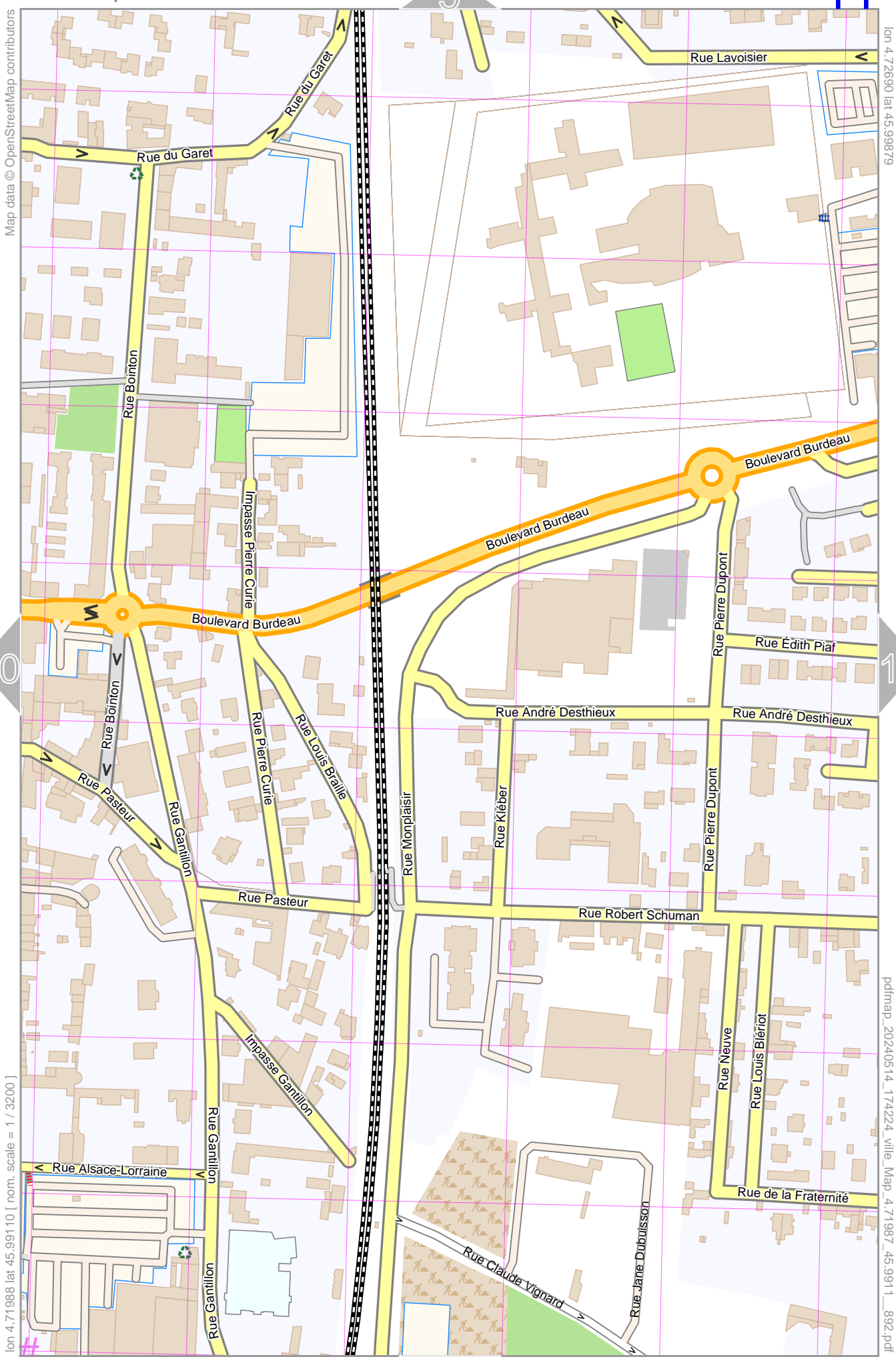
Map data © OpenStreetMap contributors

lon 4.72029 lat 45.99879

lon 4.71327 lat 45.99110 | nom. scale = 1 / 3200 |

UTM: 31 T easting 632.70 km northing 5094.50 km
UTM-Grid-width = 100m

pdfmap_20240514_174224_ville_Map_4.71987_45.9911_892.pdf



Map data © OpenStreetMap contributors

lon 4.72690 lat 45.99879

lon 4.71988 lat 45.99110 | nom. scale = 1 / 3200

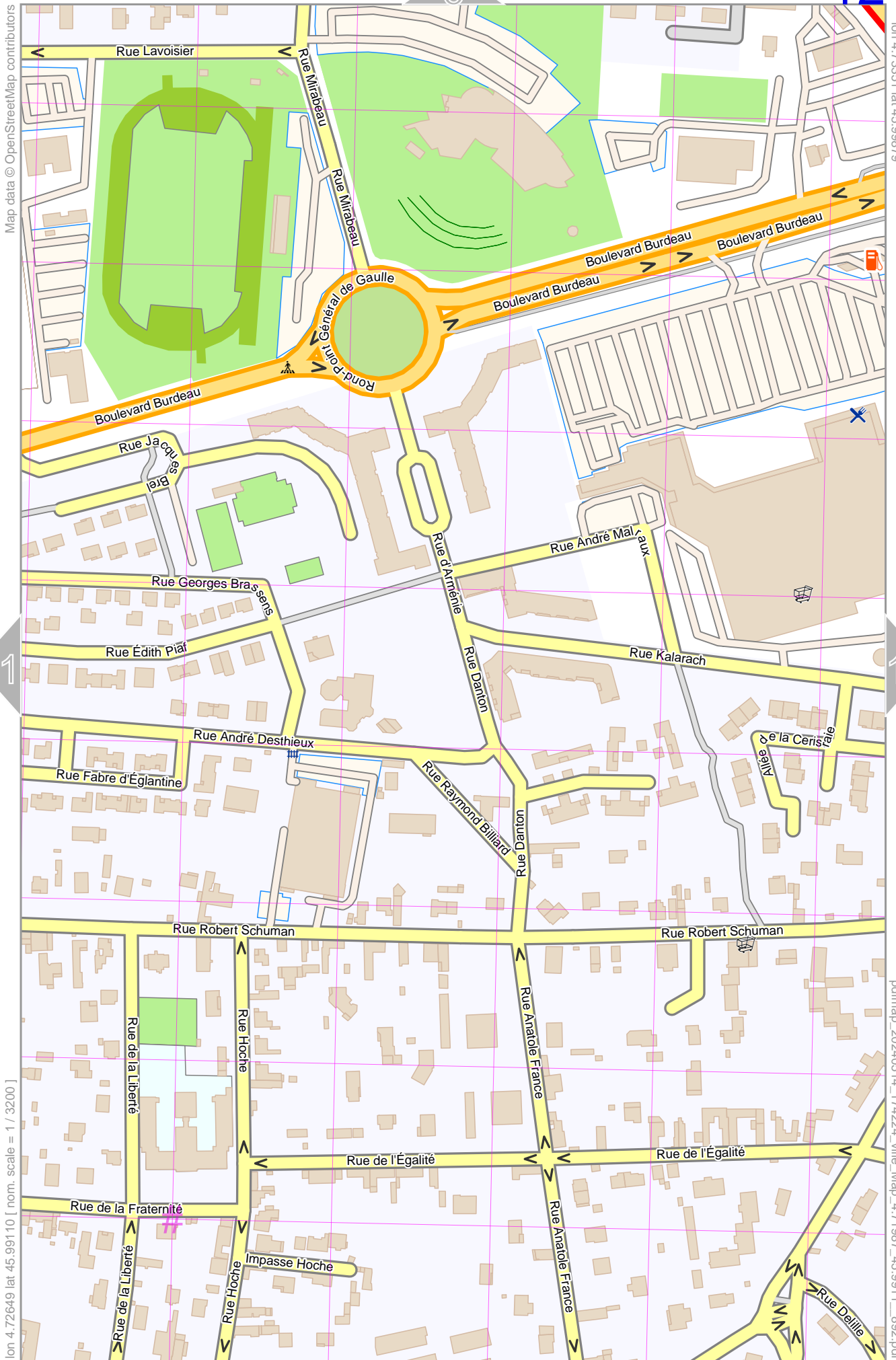
pdfmap_20240514_174224_ville_Map_4.71987_45.9911_892.pdf

UTM: 31 T easting 633.20 km northing 5094.50 km
UTM-Grid-width = 100m

10

12

17



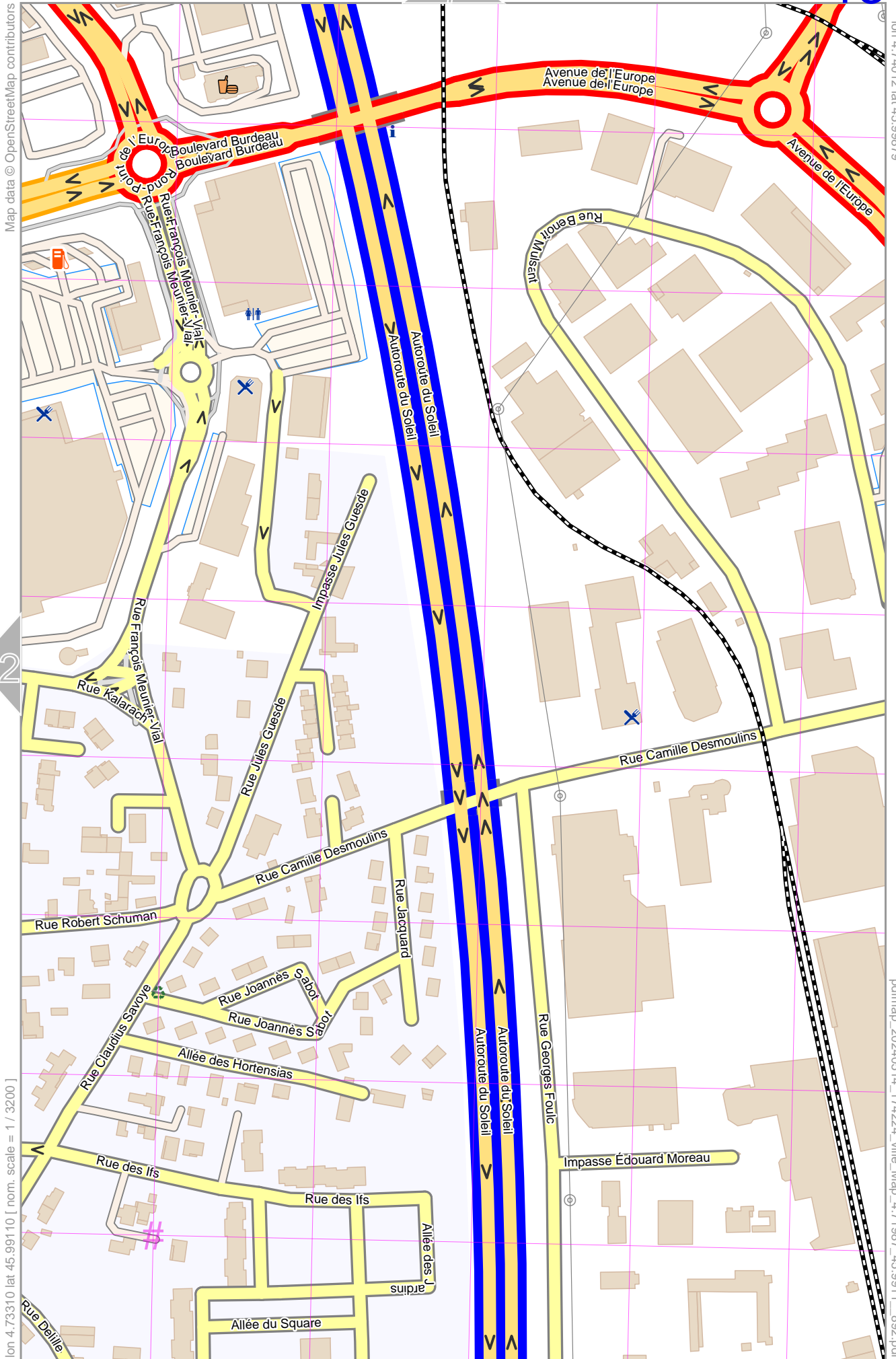
Map data © OpenStreetMap contributors

lon 4.72649 lat 45.99110 | nom. scale = 1 / 3200

UTM: 31 T easting 633.80 km northing 5094.60 km
UTM-Grid-width = 100m

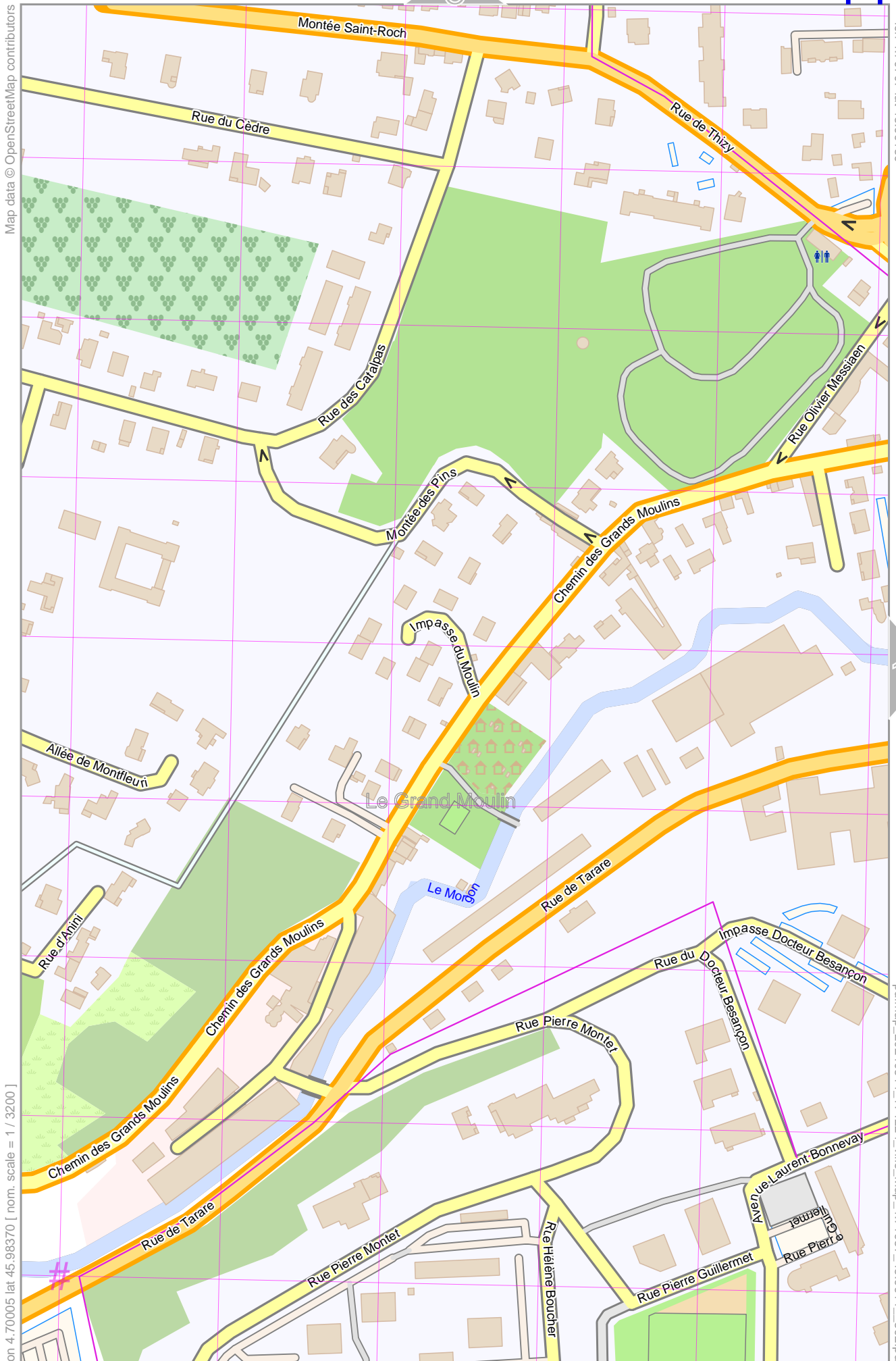
Map data © OpenStreetMap contributors

lon 4.74012 lat 45.99879



lon 4.73310 lat 45.99110 | nom. scale = 1 / 3200

pdfmap_20240514_174224_ville_Map_4.71987_45.9911_892.pdf



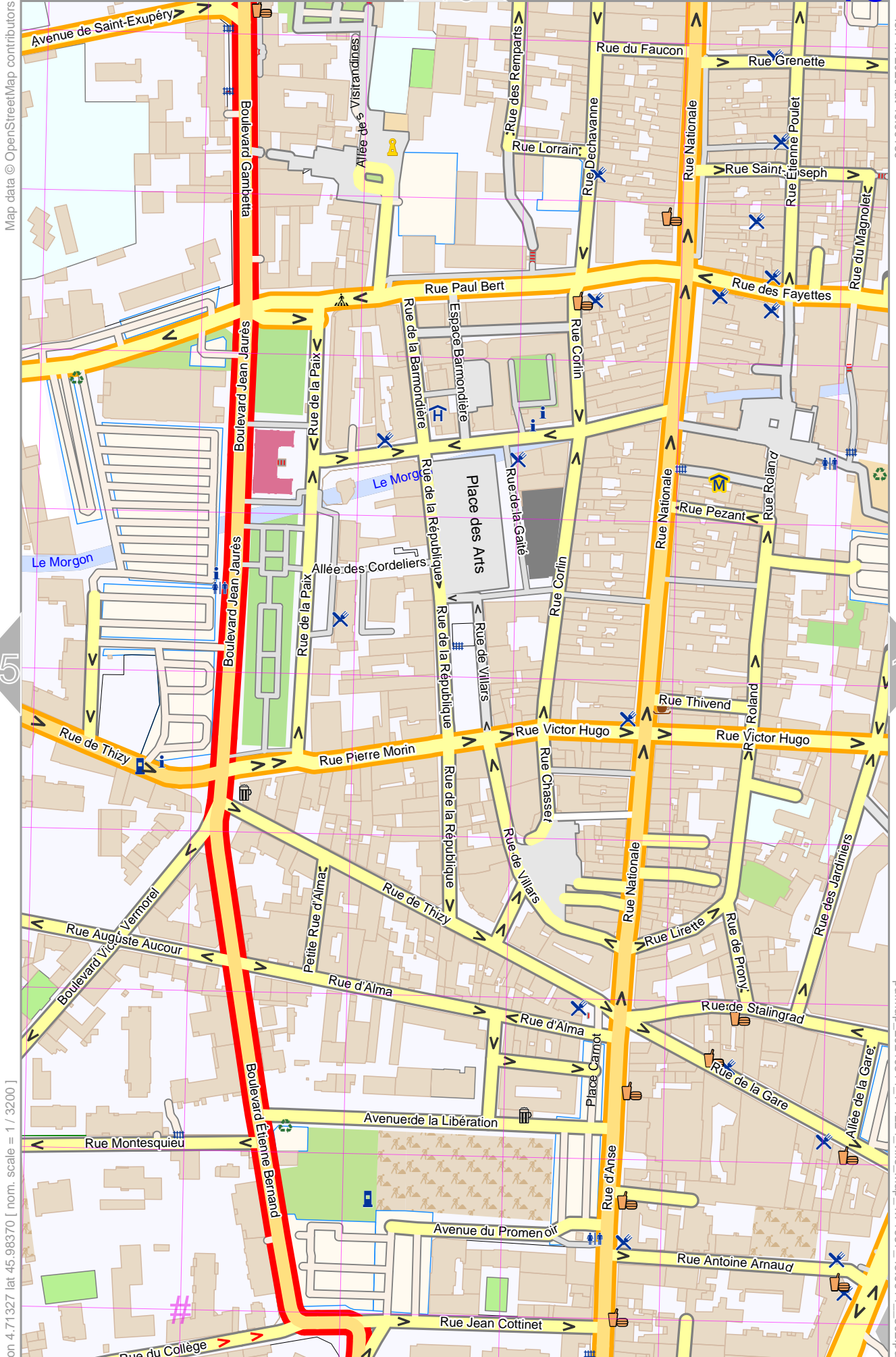
Map data © OpenStreetMap contributors

lon 4.70707 lat 45.99139

lon 4.70005 lat 45.98370 | nom. scale = 1 / 3200

pdfmap_20240514_174224_ville_Map_4.71987_45.9911_892.pdf

UTM: 31 T easting 631.70 km northing 5093.70 km
UTM-Grid-width = 100m



Map data © OpenStreetMap contributors

lon 4.72029 lat 45.99139

lon 4.71327 lat 45.98370 | nom. scale = 1 / 3200

pdfmap_20240514_174224_ville_Map_4.71987_45.9911_892.pdf

UTM: 31 T easting 632.80 km northing 5093.70 km
UTM-Grid-width = 100m



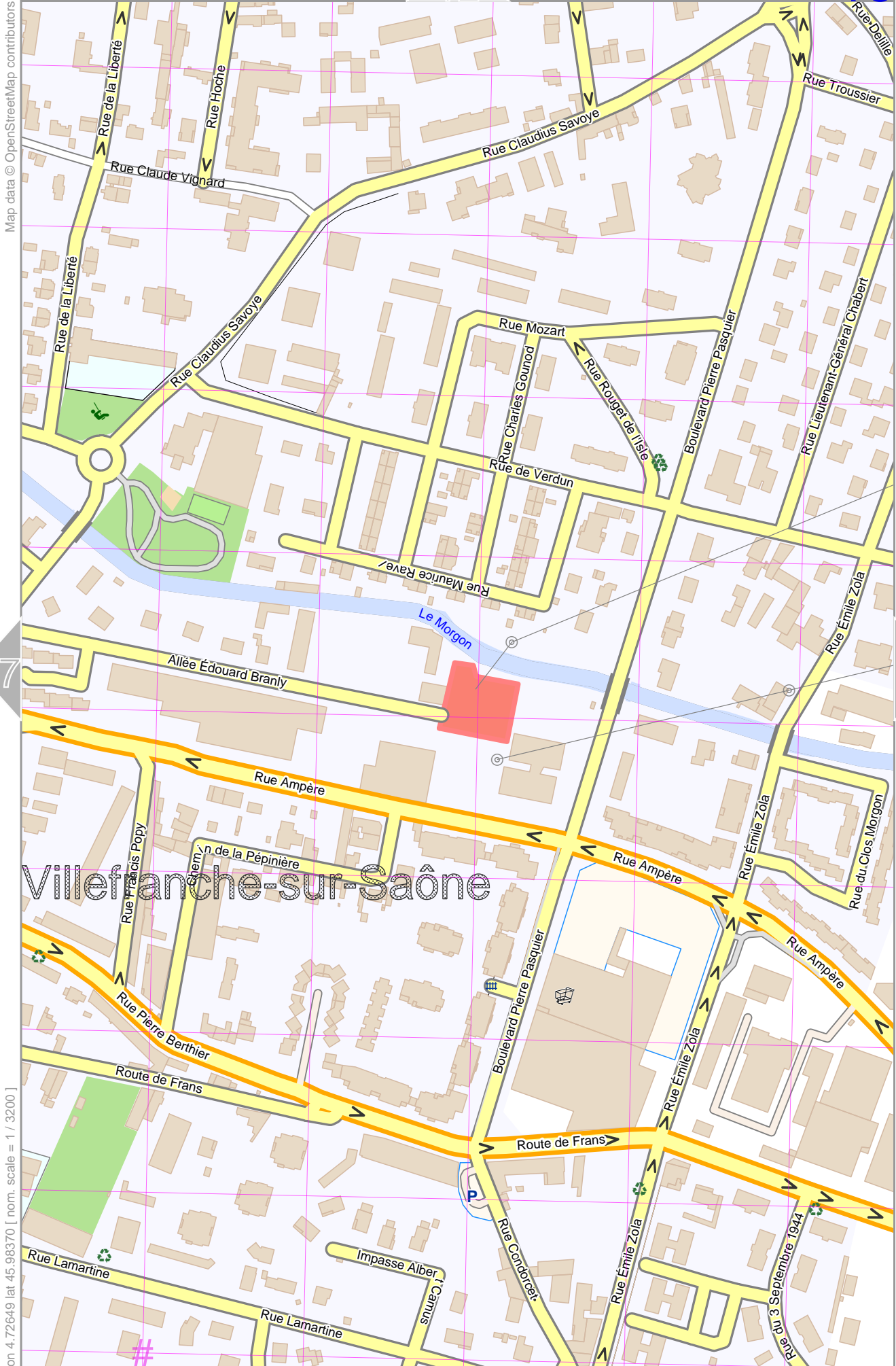
Map data © OpenStreetMap contributors

lon 4.72690 lat 45.99139

lon 4.71988 lat 45.98370 | nom. scale = 1 / 3200

pdfmap_20240514_174224_ville_Map_4.71987_45.9911_892.pdf

UTM: 31 T easting 633.30 km northing 5093.70 km
UTM-Grid-width = 100m



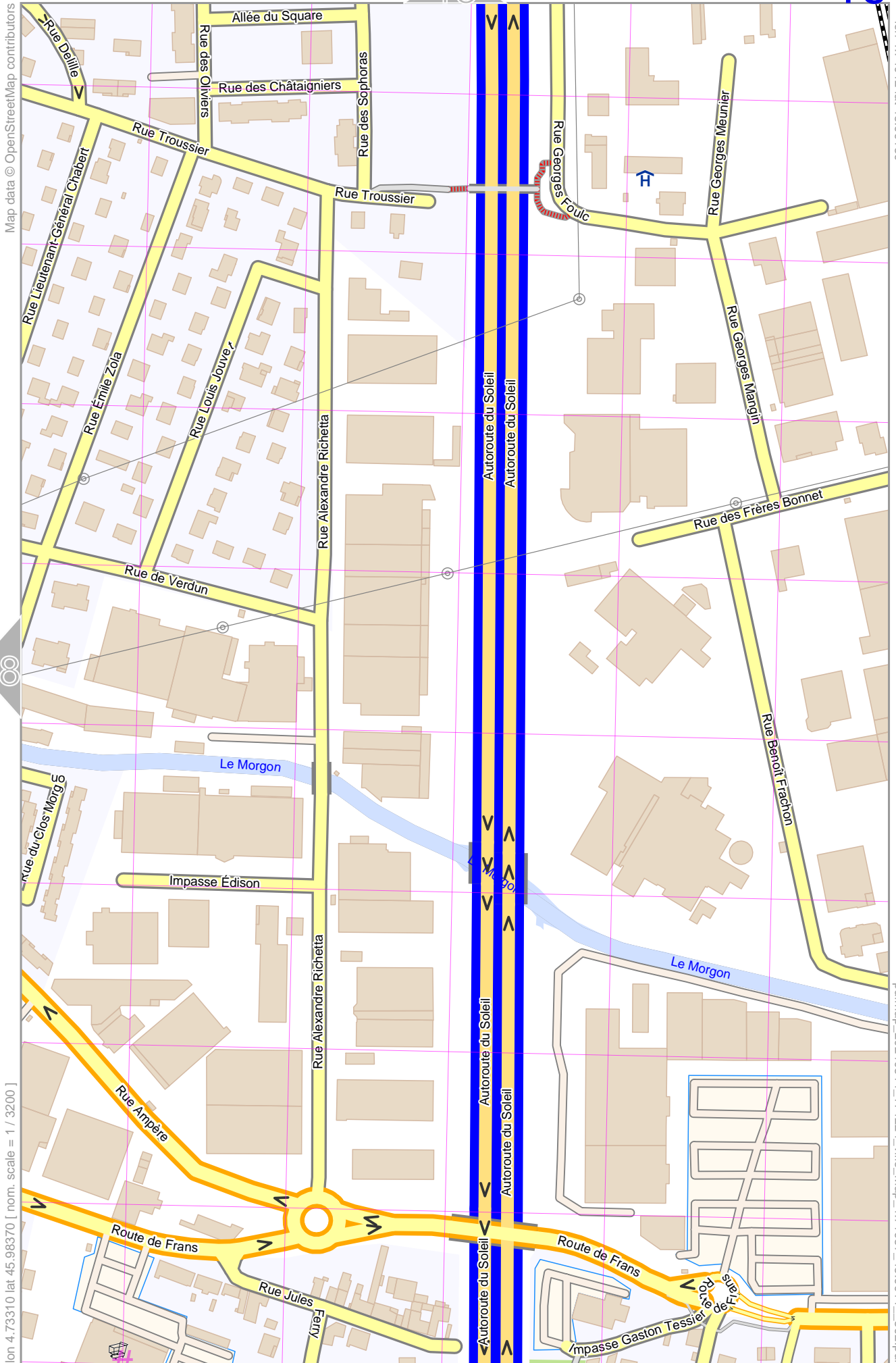
Map data © OpenStreetMap contributors

lon 4.73351 lat 45.99139

lon 4.72649 lat 45.98370 | nom. scale = 1 / 3200 |

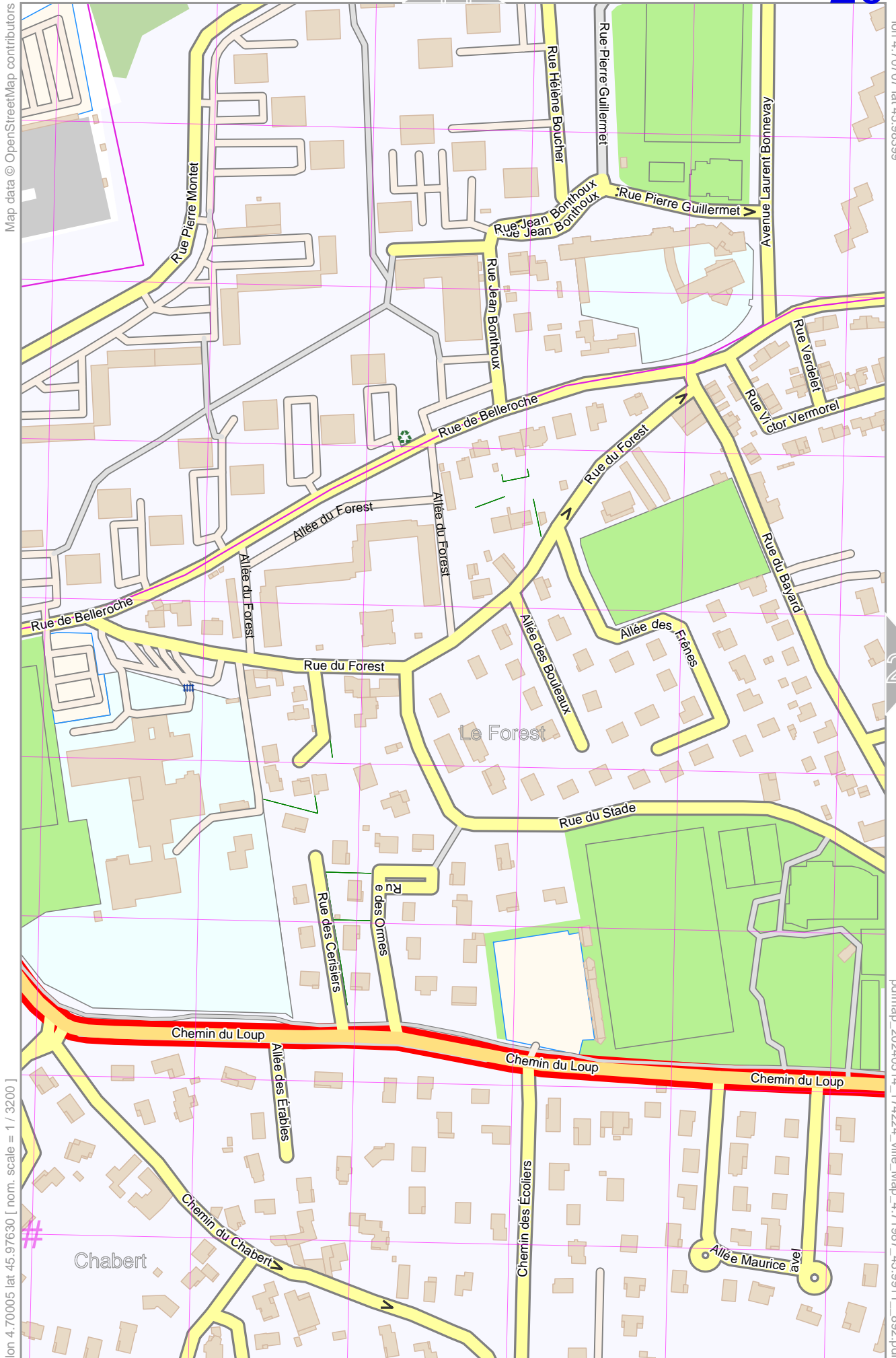
pdfmap_20240514_174224_ville_Map_4.71987_45.9911_892.pdf

UTM: 31 T easting 633.80 km northing 5093.70 km
UTM-Grid-width = 100m



lon 4.73310 lat 45.98370 | nom. scale = 1 / 3200 |

UTM: 31 T easting 634.30 km northing 5093.70 km
UTM-Grid-width = 100m

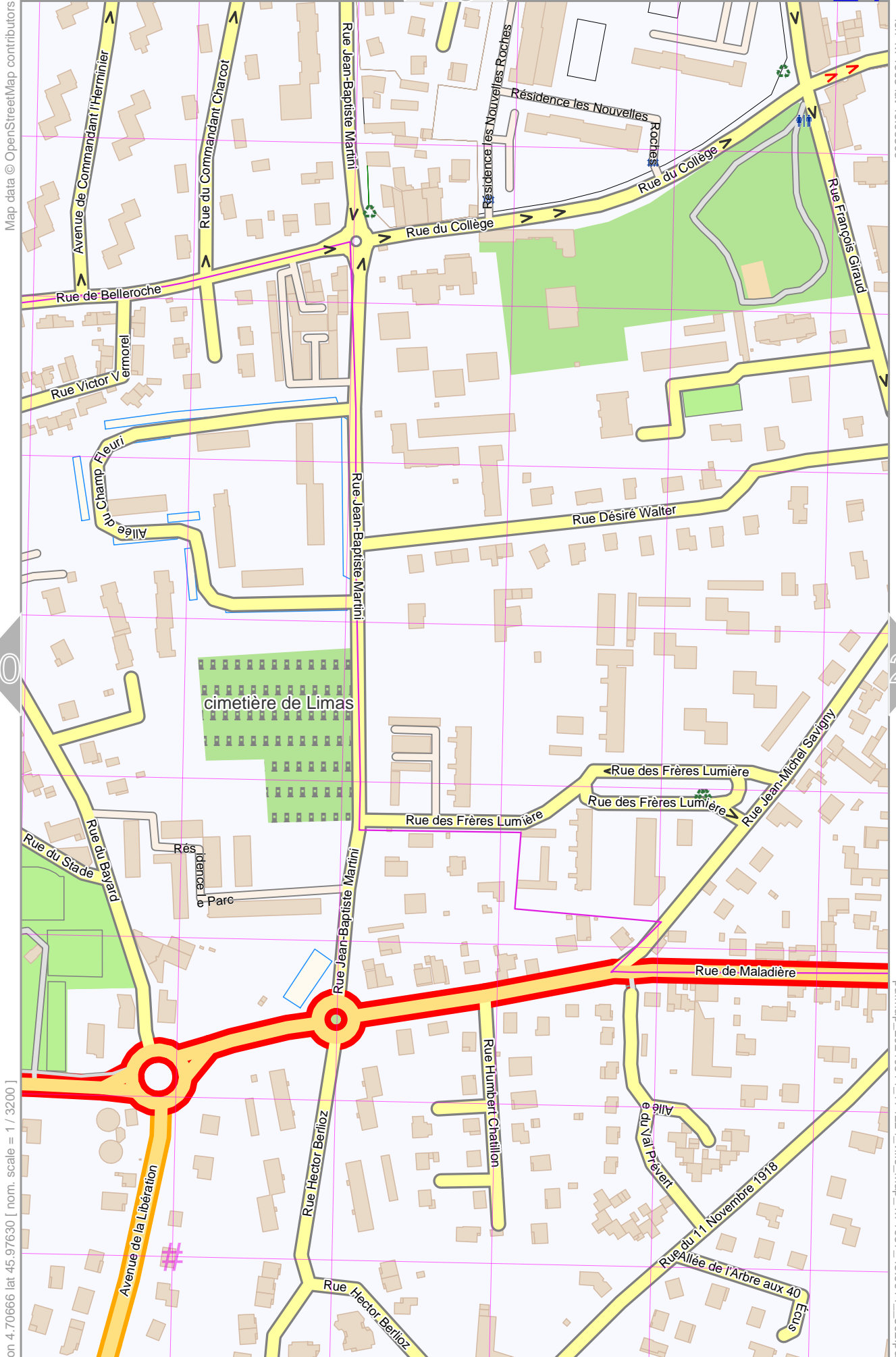


Map data © OpenStreetMap contributors

lon 4.70707 lat 45.98399

lon 4.70005 lat 45.97630 | nom. scale = 1 / 3200

pdfmap_20240514_174224_ville_Map_4.71987_45.9911_892.pdf



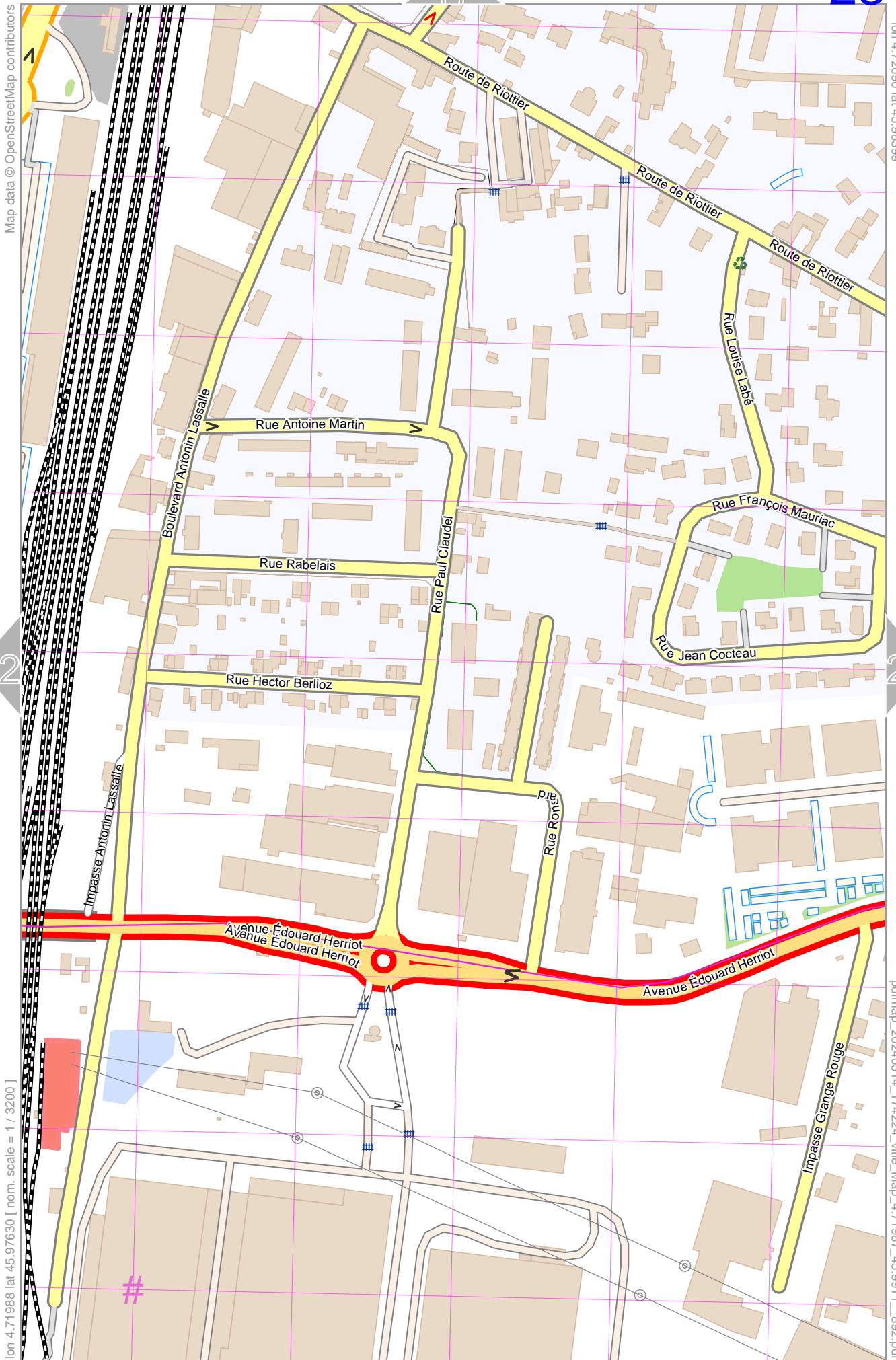
Map data © OpenStreetMap contributors

lon 4.71368 lat 45.98399

lon 4.70666 lat 45.97630 | nom. scale = 1 / 3200

pdfmap_20240514_174224_ville_Map_4.71987_45.9911_892.pdf

UTM: 31 T easting 632.30 km northing 5092.90 km
UTM-Grid-width = 100m



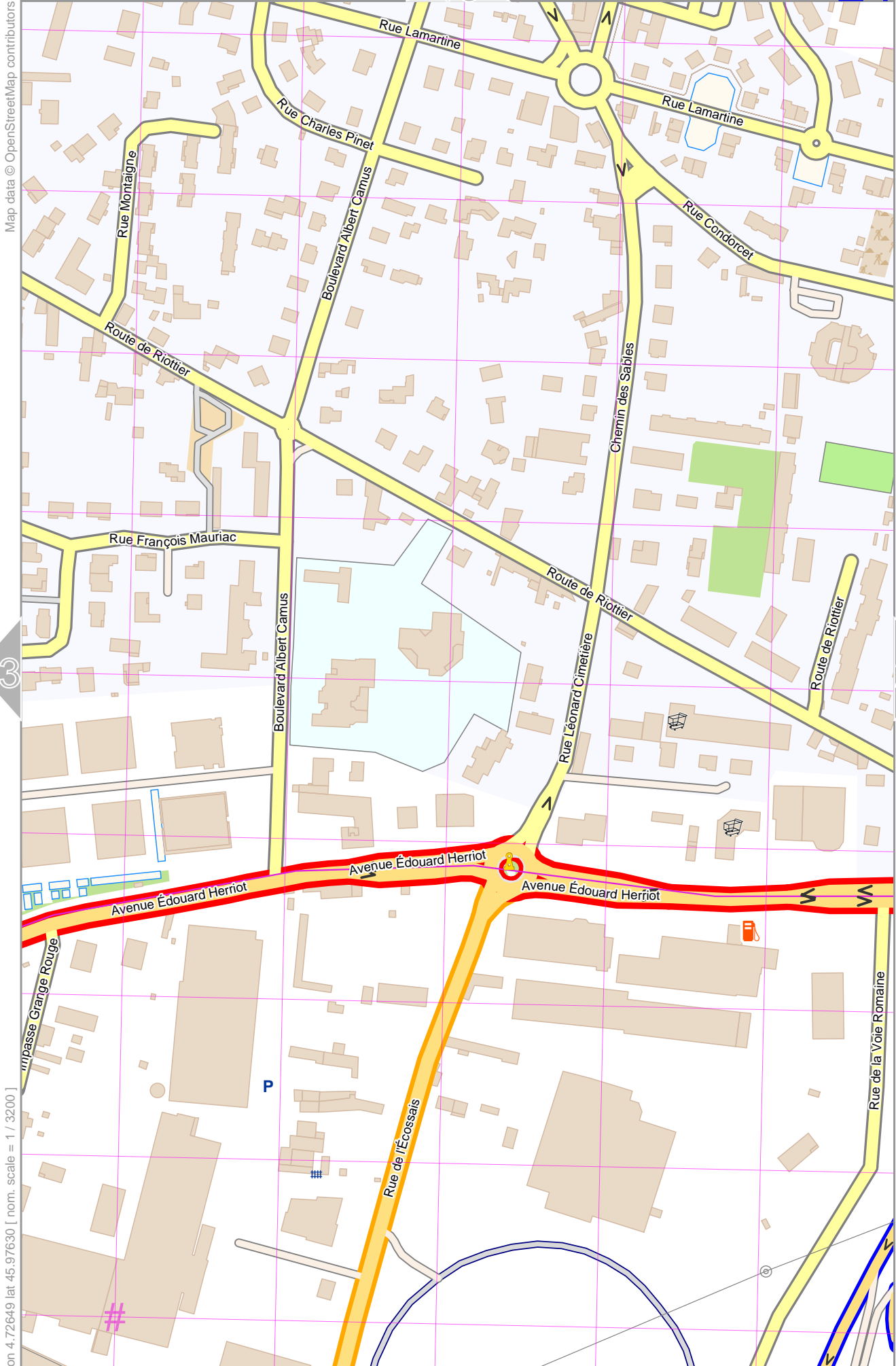
Map data © OpenStreetMap contributors

lon 4.72690 lat 45.98399

lon 4.71988 lat 45.97630 | nom. scale = 1 / 3200 |

pdfmap_20240514_174224_ville_Map_4.71987_45.9911_892.pdf

UTM: 31 T easting 633.30 km northing 5092.90 km
UTM-Grid-width = 100m



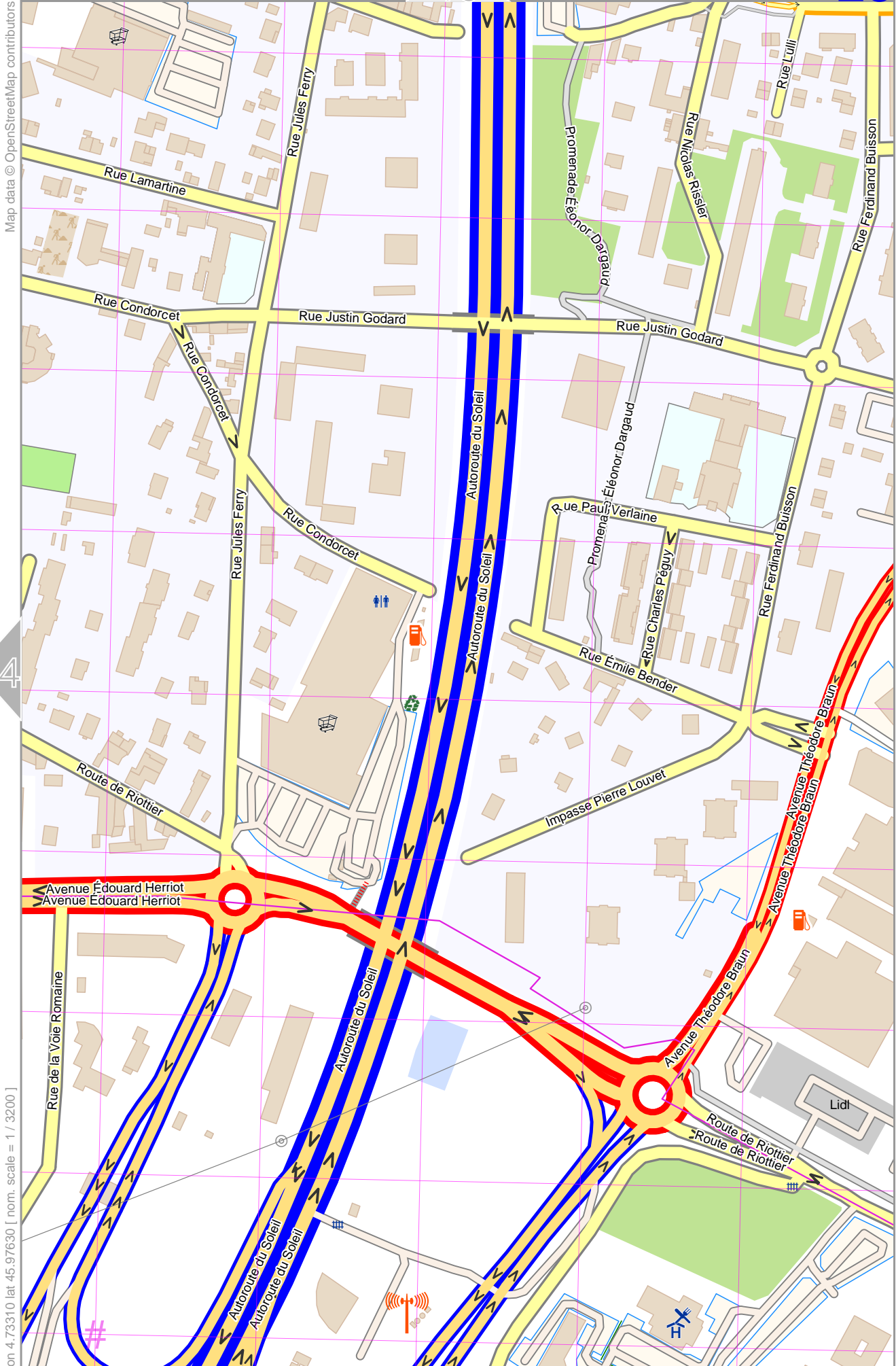
Map data © OpenStreetMap contributors

lon 4.73351 lat 45.98399

lon 4.72649 lat 45.97630 | nom. scale = 1 / 3200 |

pdfmap_20240514_174224_ville_Map_4.71987_45.9911_892.pdf

UTM: 31 T easting 633.80 km northing 5092.90 km
UTM-Grid-width = 100m



Map data © OpenStreetMap contributors

lon 4.74012 lat 45.98399

lon 4.73310 lat 45.97630 | nom. scale = 1 / 3200 |

pdfmap_20240514_174224_ville_Map_4.71987_45.9911_892.pdf

UTM: 31 T easting 634.30 km northing 5092.90 km
UTM-Grid-width = 100m