

Map data © OpenStreetMap contributors

lon 57.62944 lat 54.12768 [nom. scale = 1 / 5000]

lon 57.64985 lat 54.13576

map_20240513_111004

57.6906_54.1115_197.pdf

UTM: 40 U easting 541.20 km northing 5998.00 km
 UTM-Grid-width = 100m
 Contour interval = 20m



Map data © OpenStreetMap contributors


lon 57.64985 lat 54.12768 [nom. scale = 1 / 5000]

lon 57.67026 lat 54.13576

map_20240513_111004

57.6906_54.1115_197.pdf

UTM: 40 U easting 542.50 km northing 5998.00 km
 UTM-Grid-width = 100m
 Contour interval = 20m



Map data © OpenStreetMap contributors

lon 57.67026 lat 54.12768 [nom. scale = 1 / 5000]

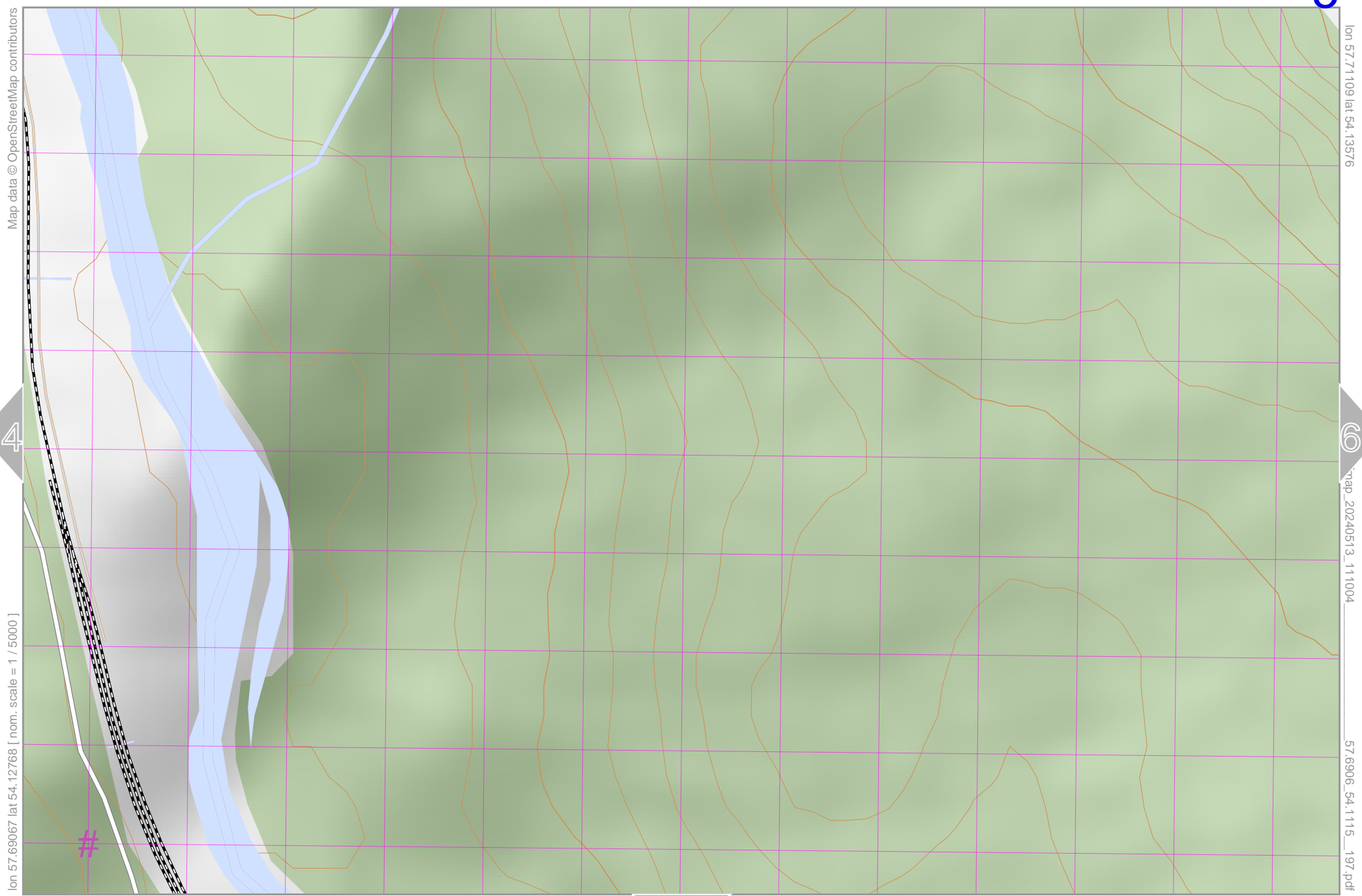
lon 57.69067 lat 54.13576

map_20240513_111004

57.6906_54.1115_197.pdf

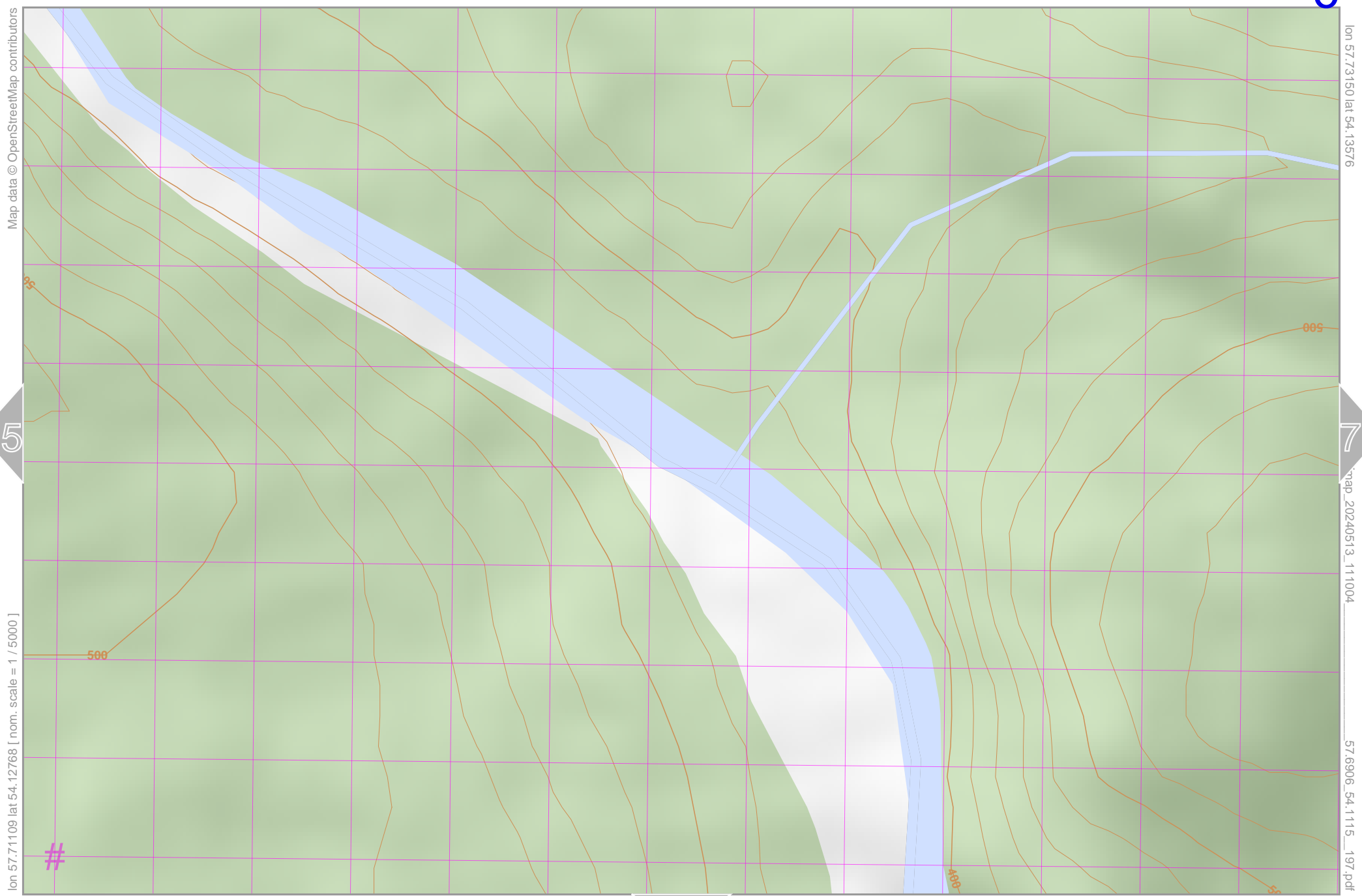
UTM: 40 U easting 543.90 km northing 5998.00 km
UTM-Grid-width = 100m
Contour interval = 20m

10



UTM: 40 U easting 545.20 km northing 5998.00 km
 UTM-Grid-width = 100m
 Contour interval = 20m





Map data © OpenStreetMap contributors

lon 57.73150 lat 54.13576

lon 57.71109 lat 54.12768 [nom. scale = 1 / 5000]


map_20240513_111004

57.6906_54.1115_197.pdf


#

UTM: 40 U easting 546.50 km northing 5998.00 km
UTM-Grid-width = 100m
Contour interval = 20m

12



UTM: 40 U easting 547.90 km northing 5998.00 km
 UTM-Grid-width = 100m
 Contour interval = 20m



Map data © OpenStreetMap contributors

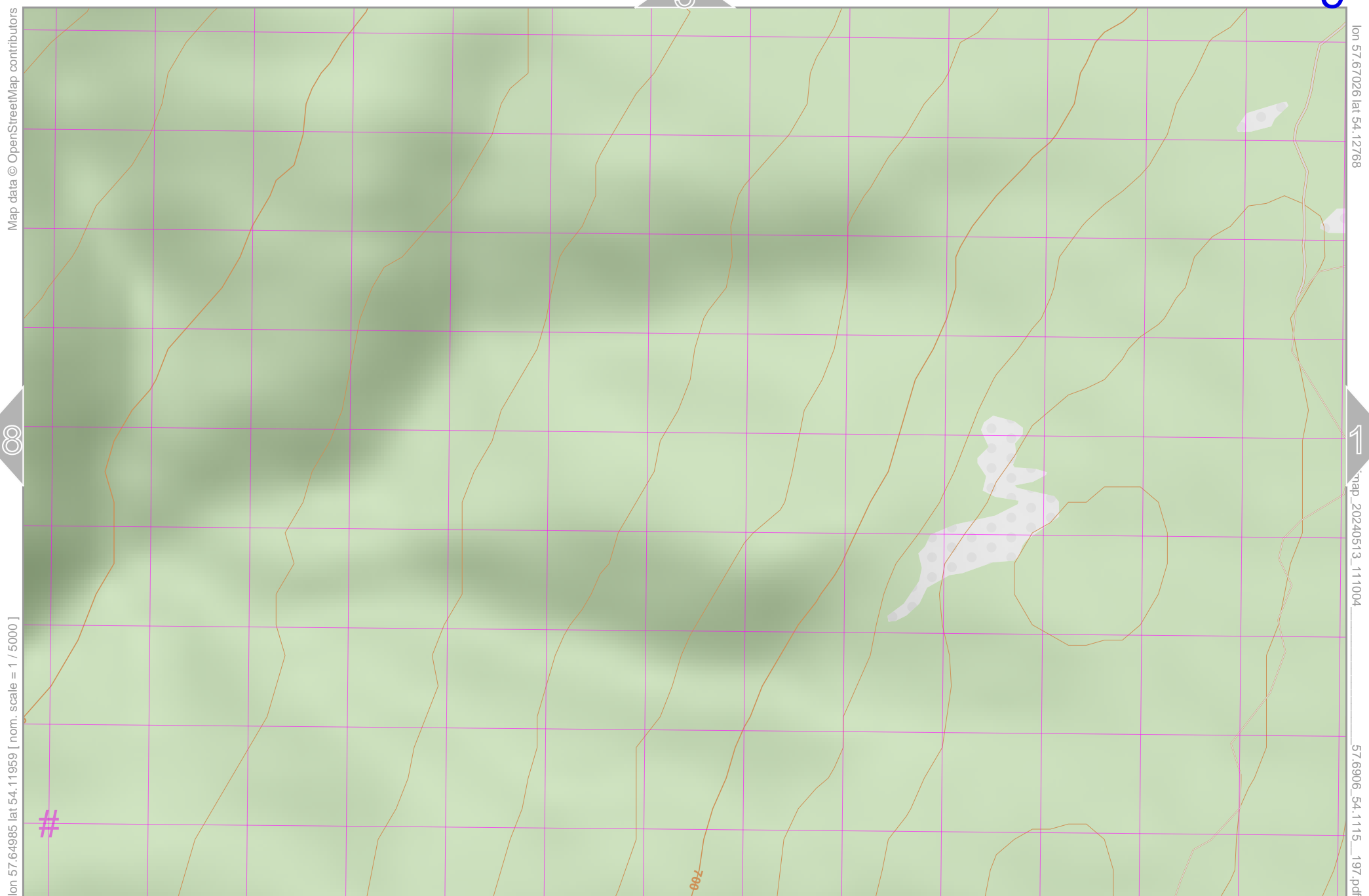
lon: 57.62944 lat: 54.11959 [nom. scale = 1 / 5000]

lon: 57.64985 lat: 54.12768

map_20240513_111004

57.6906_54.1115_197.pdf

UTM: 40 U easting 541.20 km northing 5997.10 km
 UTM-Grid-width = 100m
 Contour interval = 20m



Map data © OpenStreetMap contributors


lon: 57.64985 lat: 54.11959 [nom. scale = 1 / 5000]

lon: 57.67026 lat: 54.12768

map: 20240513_111004

57.6906_54.1115_197.pdf

UTM: 40 U easting 542.50 km northing 5997.10 km
 UTM-Grid-width = 100m
 Contour interval = 20m



Map data © OpenStreetMap contributors

lon: 57.67026 lat: 54.11959 [nom. scale = 1 / 5000]

lon: 57.69067 lat: 54.12768

map_20240513_111004

57.6906_54.1115_197.pdf

UTM: 40 U easting 543.90 km northing 5997.10 km
 UTM-Grid-width = 100m
 Contour interval = 20m

Map data © OpenStreetMap contributors

lon: 57.69067 lat: 54.11959 [nom. scale = 1 / 5000]

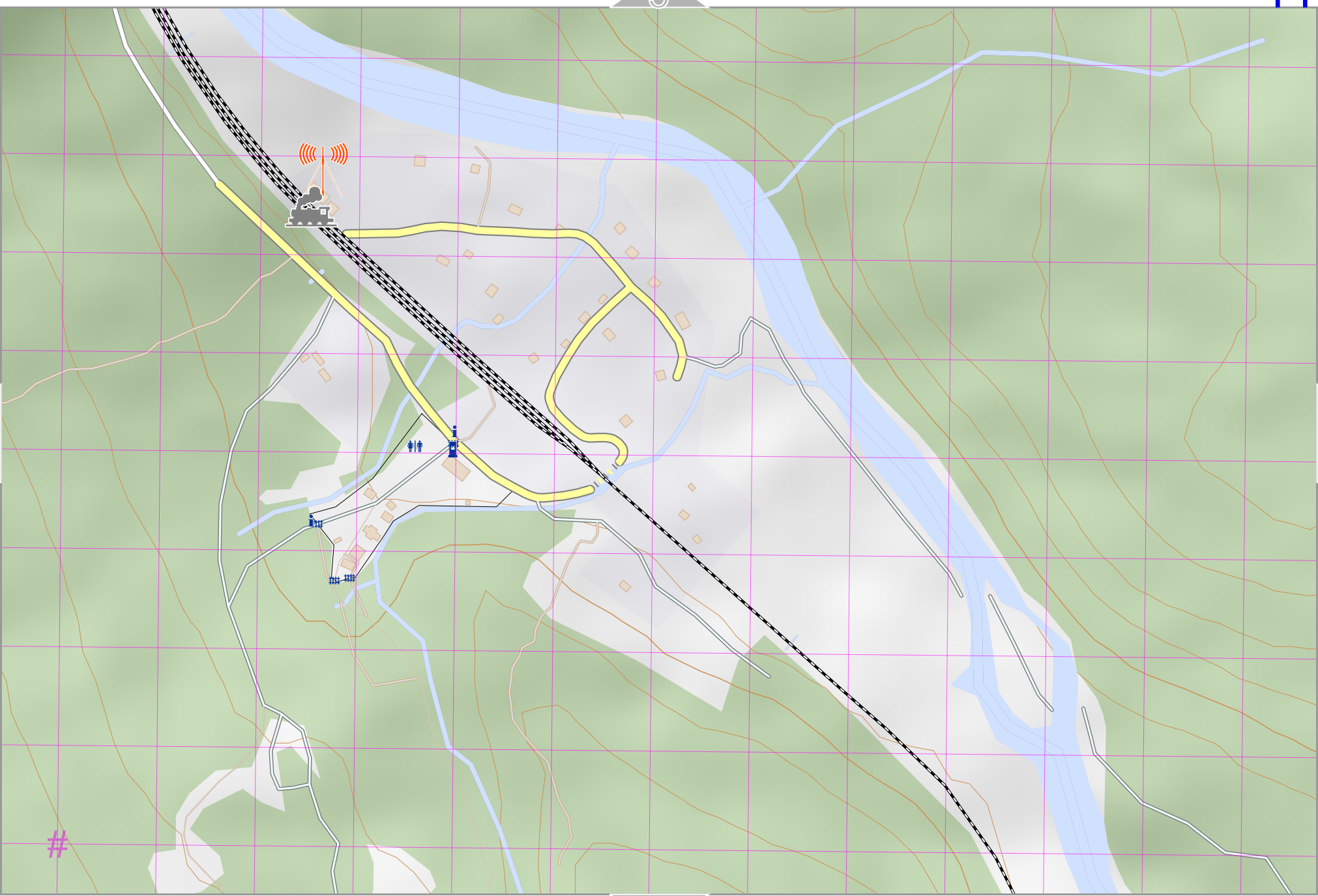
lon: 57.71109 lat: 54.12768

map_20240513_111004

57.6906_54.1115_197.pdf

#

UTM: 40 U easting 545.20 km northing 5997.10 km
UTM-Grid-width = 100m
Contour interval = 20m




Map data © OpenStreetMap contributors

lon 57.71109 lat 54.11959 [nom. scale = 1 / 5000]

lon 57.73150 lat 54.12768

map_20240513_111004

57.6906_54.1115_197.pdf



UTM: 40 U easting 546.50 km northing 5997.10 km
 UTM-Grid-width = 100m
 Contour interval = 20m

Map data © OpenStreetMap contributors

lon 57.75191 lat 54.12768

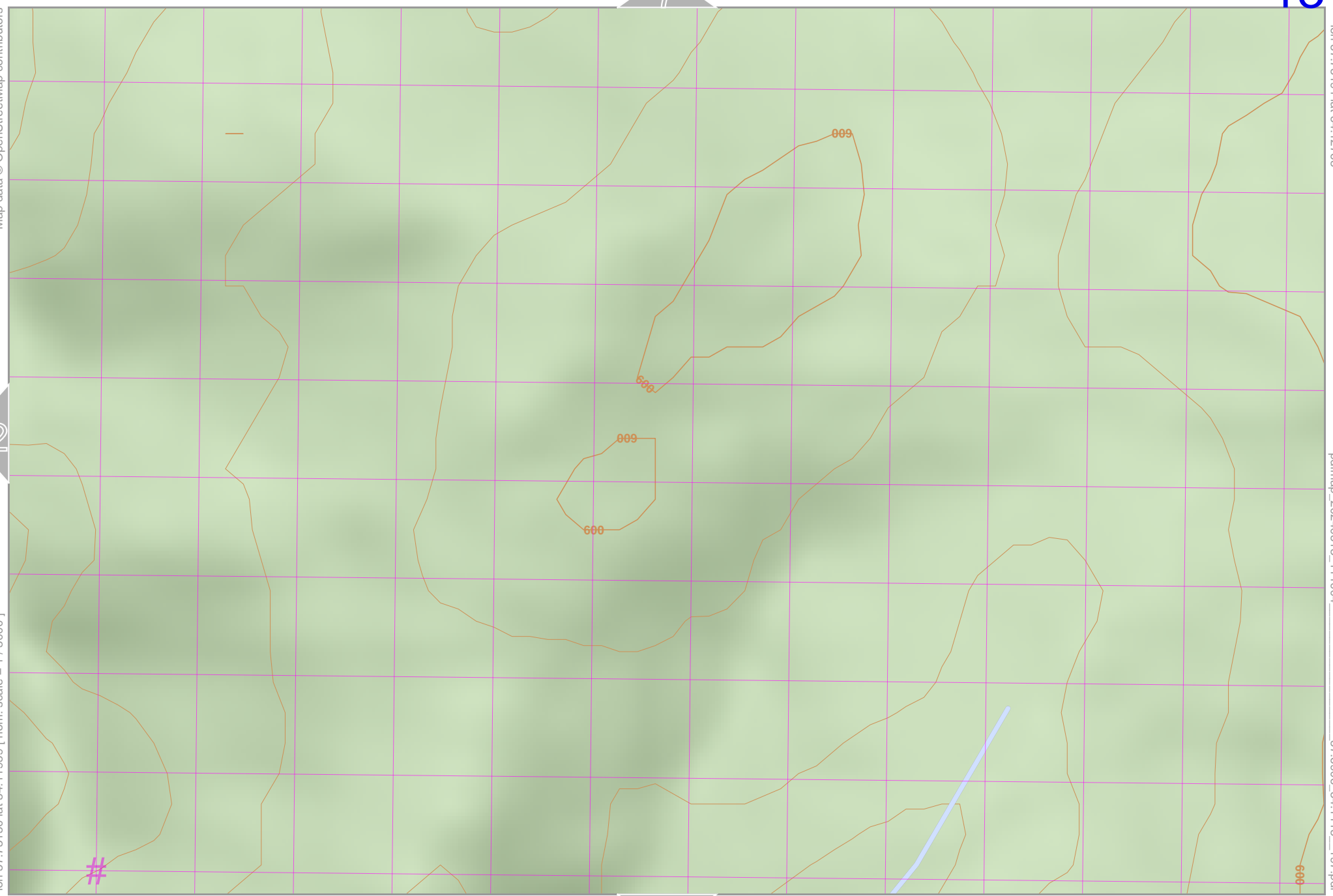
pdfmap_20240513_111004


57.6906_54.1115_197.pdf

lon 57.73150 lat 54.11959 [nom. scale = 1 / 5000]

#

UTM: 40 U easting 547.90 km northing 5997.10 km
UTM-Grid-width = 100m
Contour interval = 20m





Map data © OpenStreetMap contributors

lon 57.64985 lat 54.11959

map_20240513_111004

57.6906_54.1115_197.pdf

lon 57.62944 lat 54.11151 [nom. scale = 1 / 5000]

UTM: 40 U easting 541.20 km northing 5996.20 km

UTM-Grid-width = 100m

Contour interval = 20m

Map data © OpenStreetMap contributors

lon: 57.64985 lat: 54.11151 [nom. scale = 1 / 5000]

lon: 57.67026 lat: 54.11959


map_20240513_111004

57.6906_54.1115_197.pdf

#

UTM: 40 U easting 542.50 km northing 5996.20 km
UTM-Grid-width = 100m
Contour interval = 20m





Map data © OpenStreetMap contributors

lon 57.69067 lat 54.11959

map_20240513_111004

57.6906_54.1115_197.pdf

lon 57.67026 lat 54.11151 [nom. scale = 1 / 5000]

#

UTM: 40 U easting 543.90 km northing 5996.20 km
 UTM-Grid-width = 100m
 Contour interval = 20m

Map data © OpenStreetMap contributors

lon: 57.69067 lat: 54.11151 [nom. scale = 1 / 5000]

lon: 57.71109 lat: 54.11959

map_20240513_111004

57.6906_54.1115_197.pdf

#

UTM: 40 U easting 545.20 km northing 5996.20 km
UTM-Grid-width = 100m
Contour interval = 20m

lon 57.73150 lat 54.11959

50

map_20240513_111004

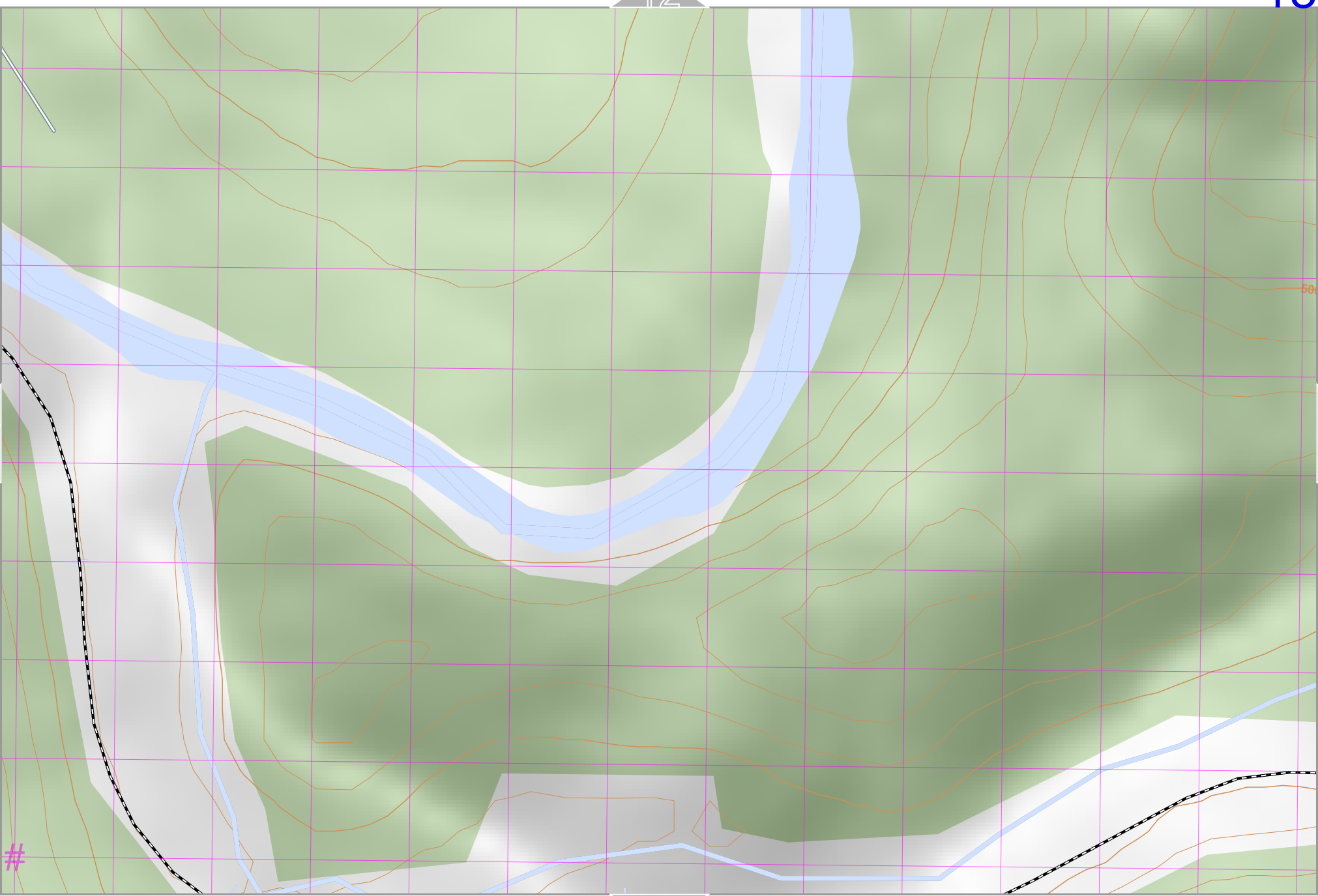
57.6906_54.1115_197.pdf

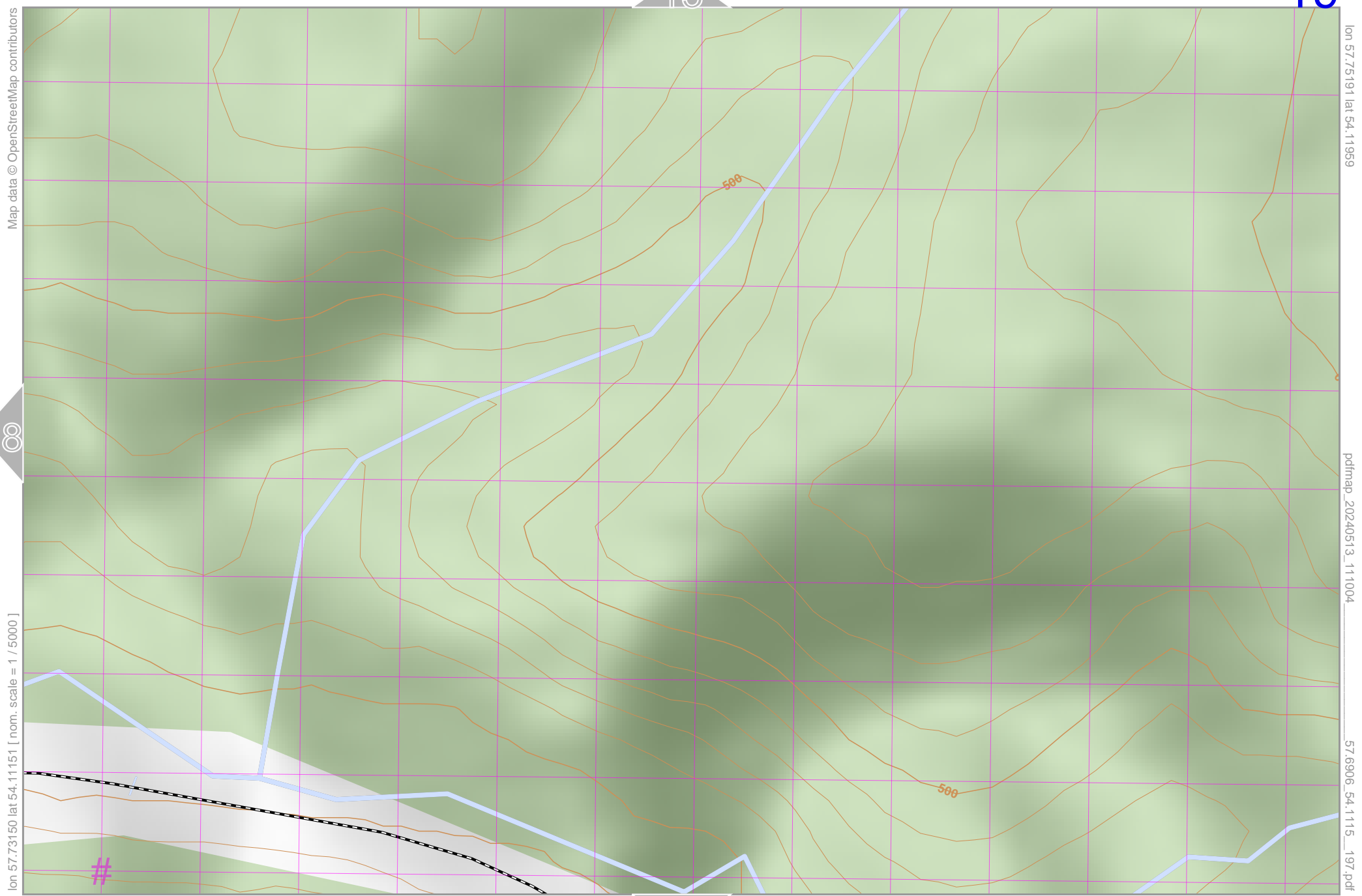
Map data © OpenStreetMap contributors

lon 57.71109 lat 54.11151 [nom. scale = 1 / 5000]

#

UTM: 40 U easting 546.50 km northing 5996.20 km
UTM-Grid-width = 100m
Contour interval = 20m





Map data © OpenStreetMap contributors


lon: 57.73150 lat: 54.11151 [nom. scale = 1 / 5000]

lon: 57.75191 lat: 54.11959

pdfmap_20240513_111004

57.6906_54.1115_197.pdf

UTM: 40 U easting 547.90 km northing 5996.20 km
 UTM-Grid-width = 100m
 Contour interval = 20m



Map data © OpenStreetMap contributors

lon: 57.62944 lat: 54.10342 [nom. scale = 1 / 5000]

lon: 57.64985 lat: 54.11151

map: 20240513_111004

57.6906_54.1115_197.pdf

UTM: 40 U easting 541.20 km northing 5995.30 km
 UTM-Grid-width = 100m
 Contour interval = 20m

lon 57.67026 lat 54.11151

Map data © OpenStreetMap contributors

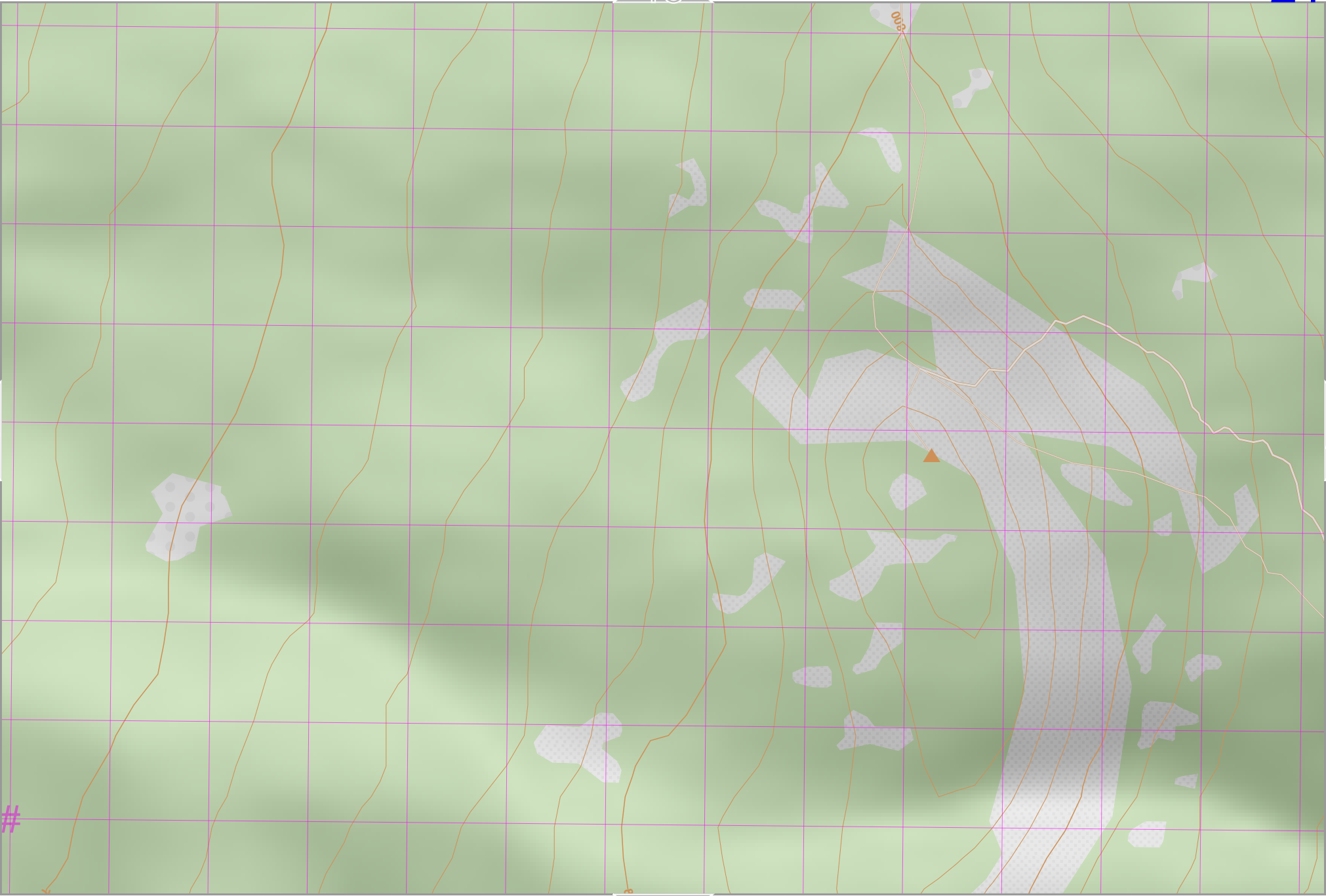
map_20240513_111004

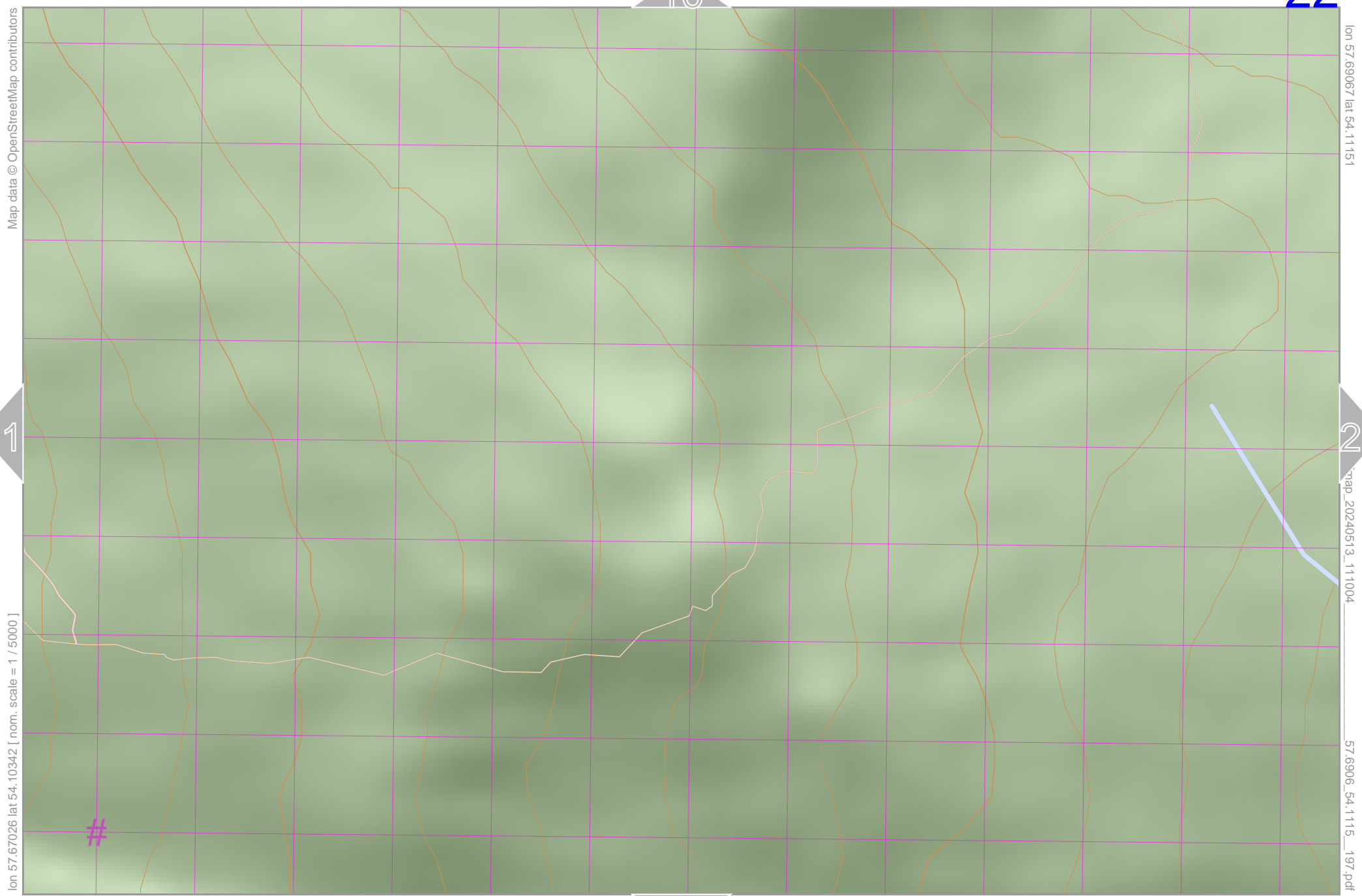
lon 57.64985 lat 54.10342 [nom. scale = 1 / 5000]

57.6906_54.1115_197.pdf

UTM: 40 U easting 542.50 km northing 5995.30 km
UTM-Grid-width = 100m
Contour interval = 20m

#





Map data © OpenStreetMap contributors

lon 57.71109 lat 54.11151

22

24

lon 57.69067 lat 54.10342 [nom. scale = 1 / 5000]

map_20240513_111004

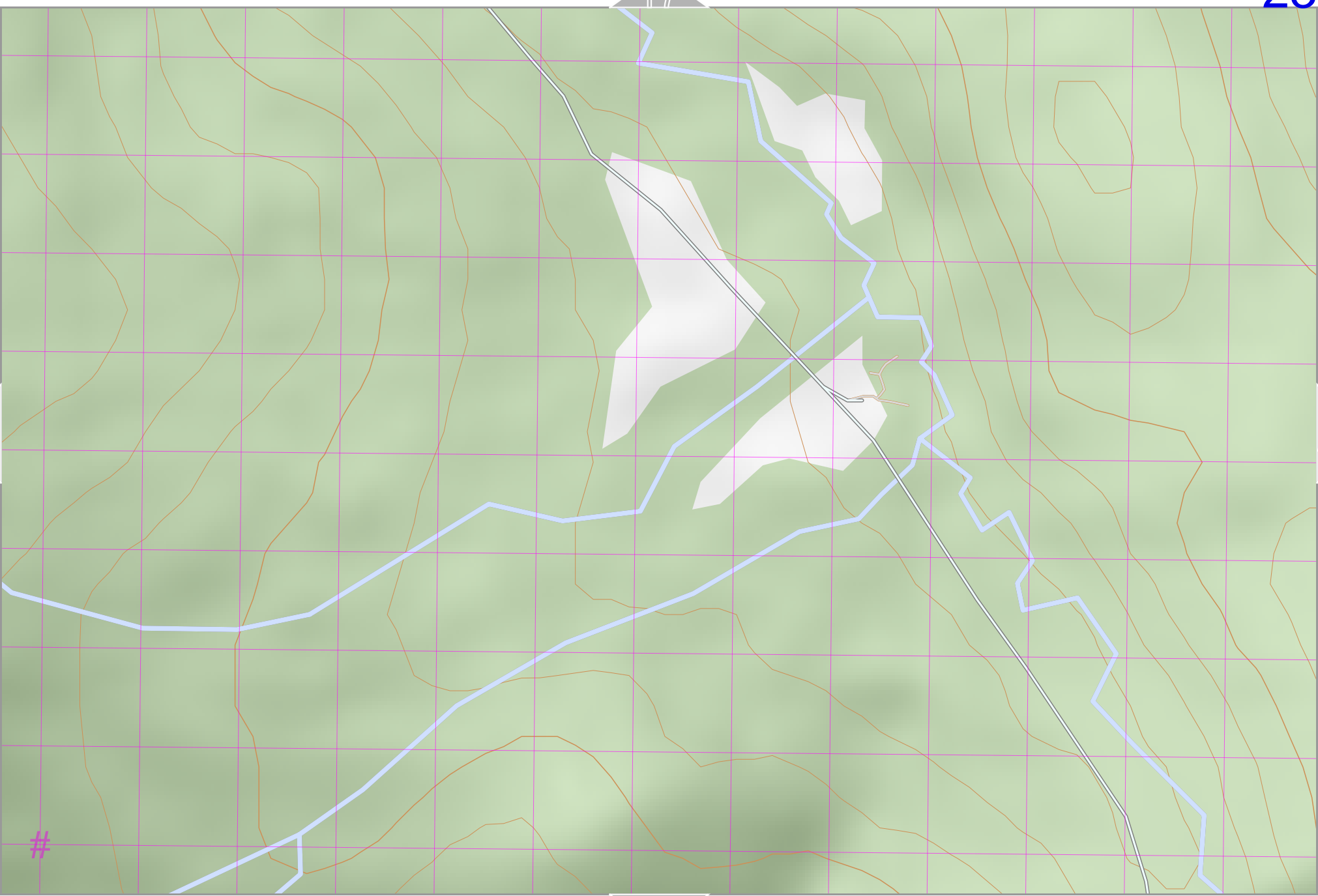
57.6906_54.1115_197.pdf


#

17

29

UTM: 40 U easting 545.20 km northing 5995.30 km
UTM-Grid-width = 100m
Contour interval = 20m





Map data © OpenStreetMap contributors

lon 57.71109 lat 54.10342 [nom. scale = 1 / 5000]

lon 57.73150 lat 54.11151

map_20240513_111004

57.6906_54.1115_197.pdf

UTM: 40 U easting 546.50 km northing 5995.30 km
 UTM-Grid-width = 100m
 Contour interval = 20m

Map data © OpenStreetMap contributors

lon 57.73150 lat 54.10342 [nom. scale = 1 / 5000]

lon 57.75191 lat 54.11151

pdfmap_20240513_111004

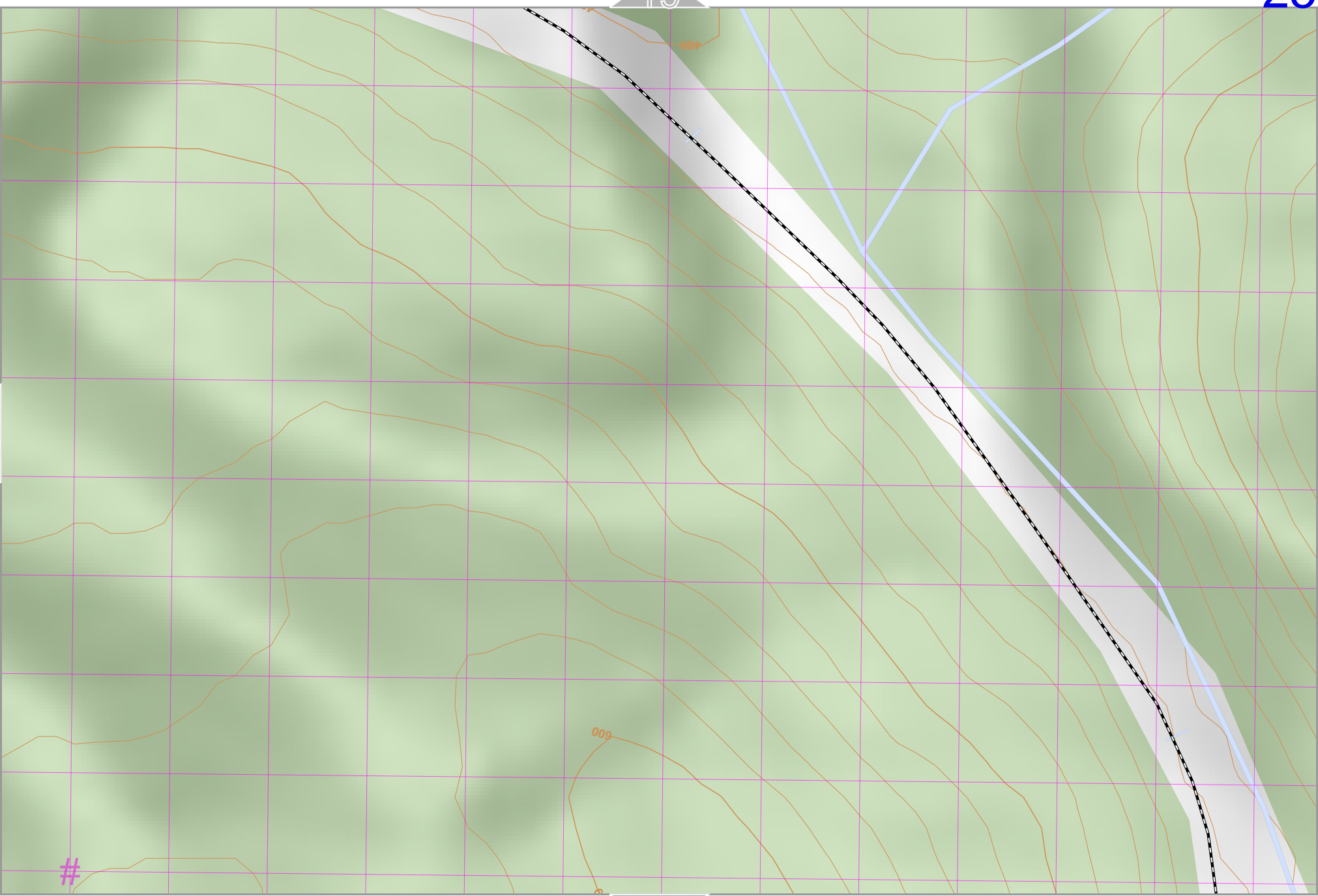
57.6906_54.1115_197.pdf


#

009

007

UTM: 40 U easting 547.90 northing 5995.30 km
UTM-Grid-width = 100m
Contour interval = 20m





Map data © OpenStreetMap contributors


lon: 57.62944 lat: 54.09534 [nom. scale = 1 / 5000]

lon: 57.64985 lat: 54.10342

map_20240513_111004

57.6906_54.1115_197.pdf

UTM: 40 U easting 541.20 km northing 5994.40 km
 UTM-Grid-width = 100m
 Contour interval = 20m



Map data © OpenStreetMap contributors

lon 57.67026 lat 54.10342

lon 57.64985 lat 54.09534 [nom. scale = 1 / 5000]

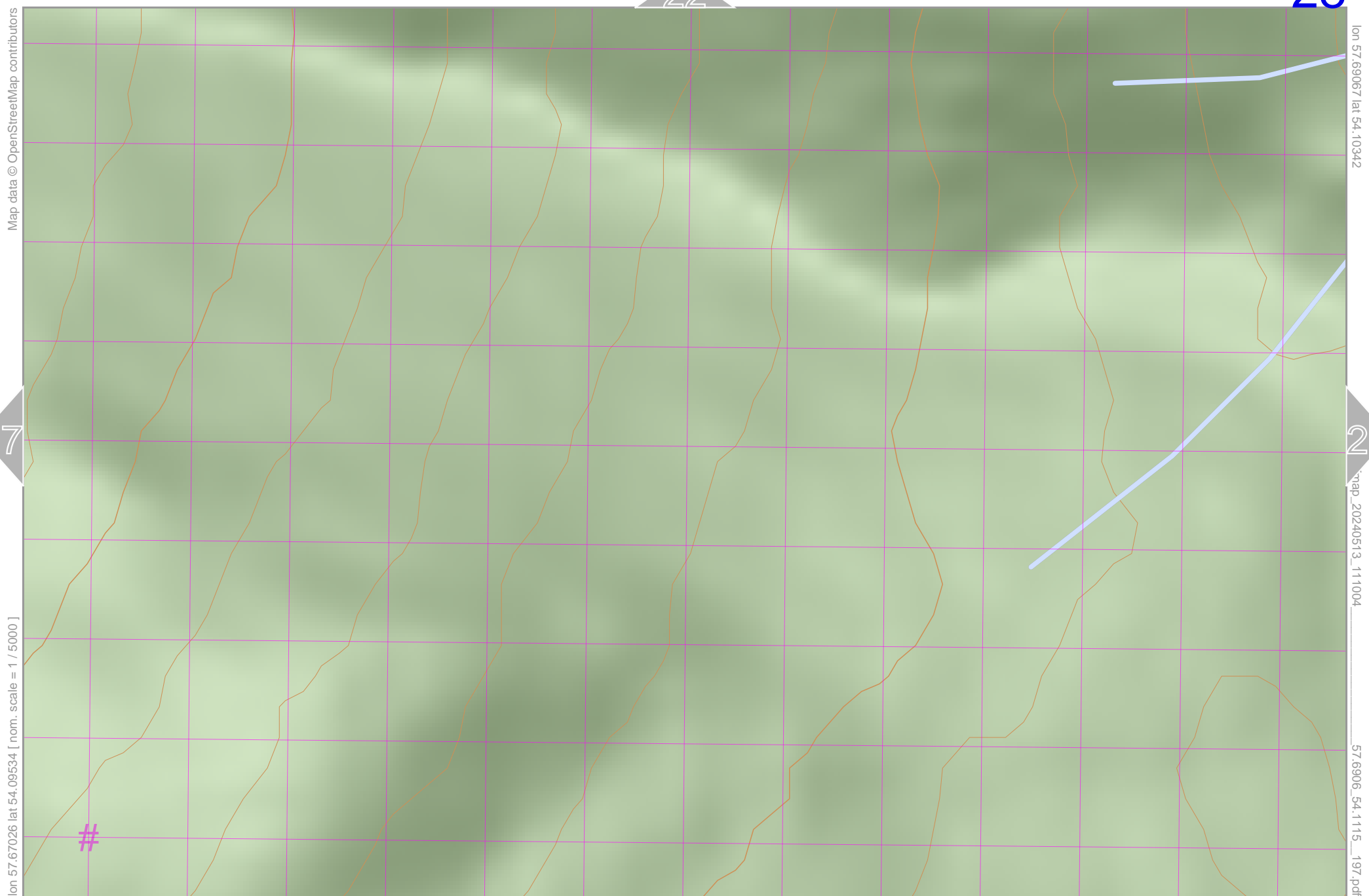
map_20240513_111004

57.6906_54.1115_197.pdf

#

800

UTM: 40 U easting 542.60 km northing 5994.40 km
 UTM-Grid-width = 100m
 Contour interval = 20m



Map data © OpenStreetMap contributors


lon: 57.69067 lat: 54.10342

lon: 57.67026 lat: 54.09534 [nom. scale = 1 / 5000]

lon: 57.6906_54.1115_197.pdf

lon: 57.6906_54.1115_197.pdf

UTM: 40 U easting 543.90 km northing 5994.40 km
UTM-Grid-width = 100m
Contour interval = 20m



Map data © OpenStreetMap contributors


lon 57.69067 lat 54.09534 [nom. scale = 1 / 5000]

lon 57.71109 lat 54.10342

map_20240513_111004

57.6906_54.1115_197.pdf

UTM: 40 U easting 545.20 km northing 5994.40 km
 UTM-Grid-width = 100m
 Contour interval = 20m



lon 57.73150 lat 54.10342

map_20240513_111004

57.6906_54.1115_197.pdf

Map data © OpenStreetMap contributors

lon 57.71109 lat 54.09534 [nom. scale = 1 / 5000]

UTM: 40 U easting 546.60 km northing 5994.40 km
 UTM-Grid-width = 100m
 Contour interval = 20m

31

25

37

30

Map data © OpenStreetMap contributors

lon 57.73150 lat 54.09534 [nom. scale = 1 / 5000]

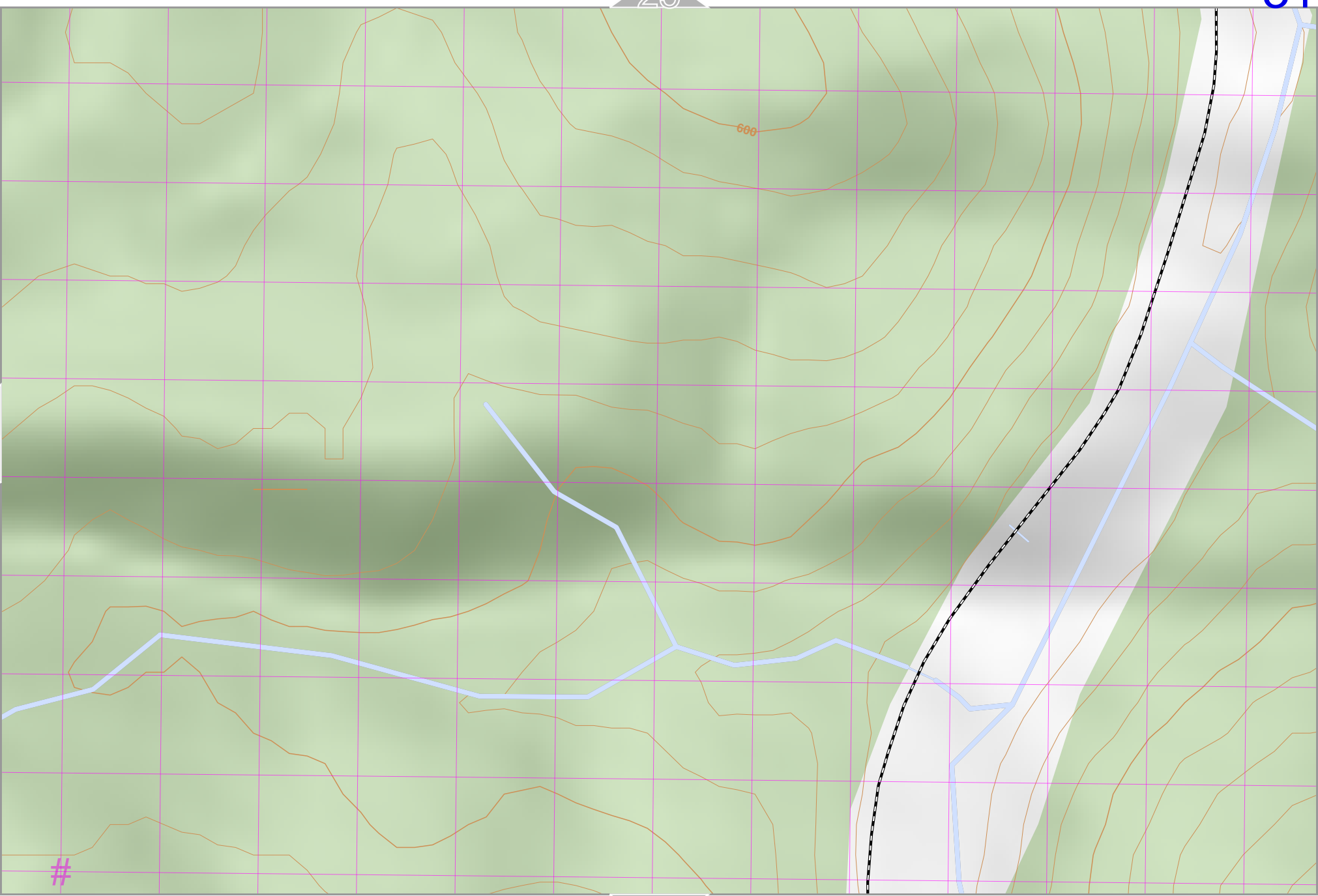
lon 57.75191 lat 54.10342


pdfmap_20240513_111004

57.6906_54.1115_197.pdf

#

UTM: 40 U easting 547.90 km northing 5994.40 km
UTM-Grid-width = 100m
Contour interval = 20m





Map data © OpenStreetMap contributors

lon 57.62944 lat 54.08725 [nom. scale = 1 / 5000]


lon 57.64985 lat 54.09534

map_20240513_111004

57.6906_54.1115_197.pdf

UTM: 40 U easting 541.20 km northing 5993.50 km

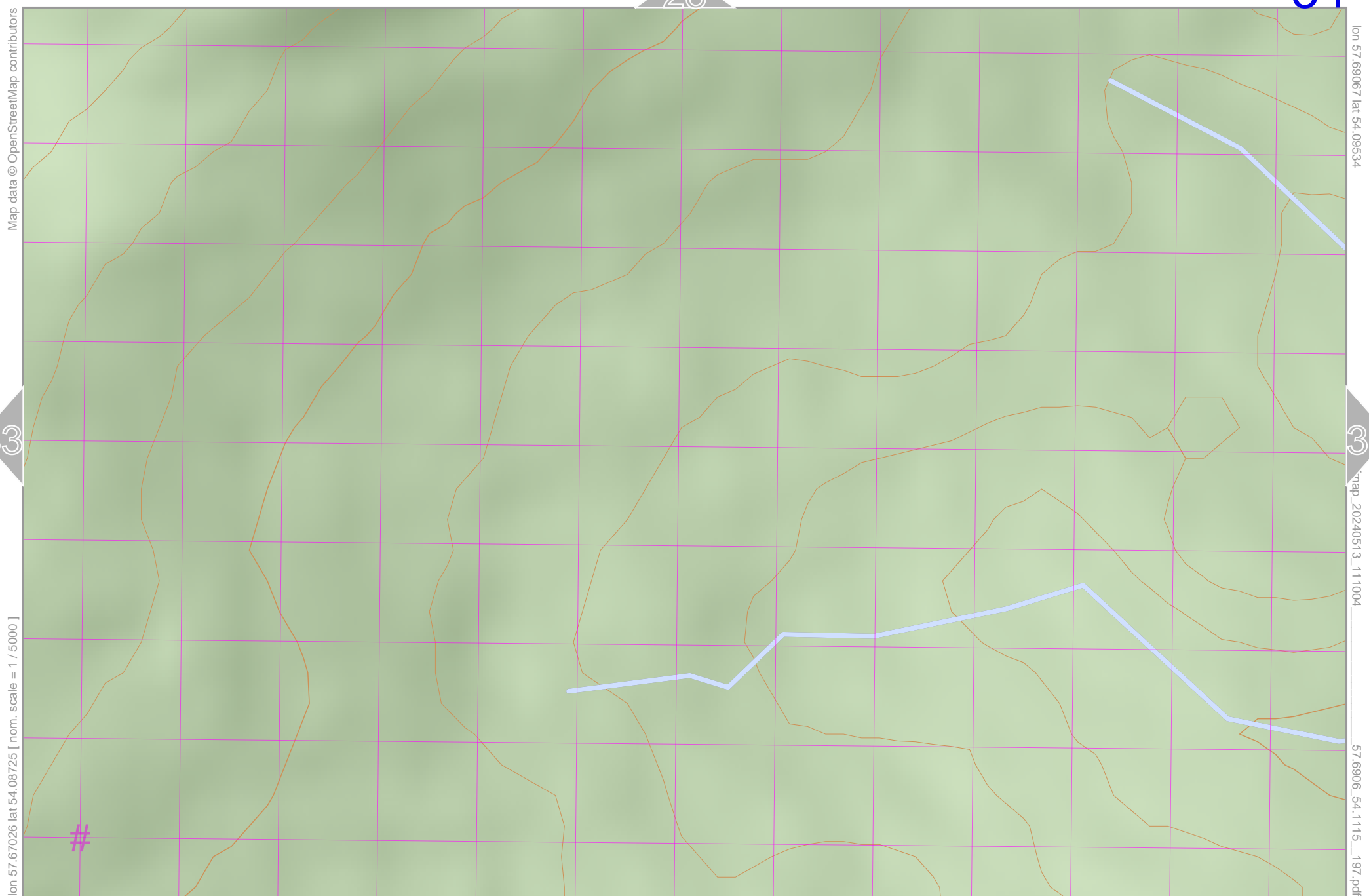
UTM-Grid-width = 100m
Contour interval = 20m



Map data © OpenStreetMap contributors

lon 57.64985 lat 54.08725 [nom. scale = 1 / 5000]

UTM: 40 U easting 542.60 km northing 5993.50 km
 UTM-Grid-width = 100m
 Contour interval = 20m



Map data © OpenStreetMap contributors

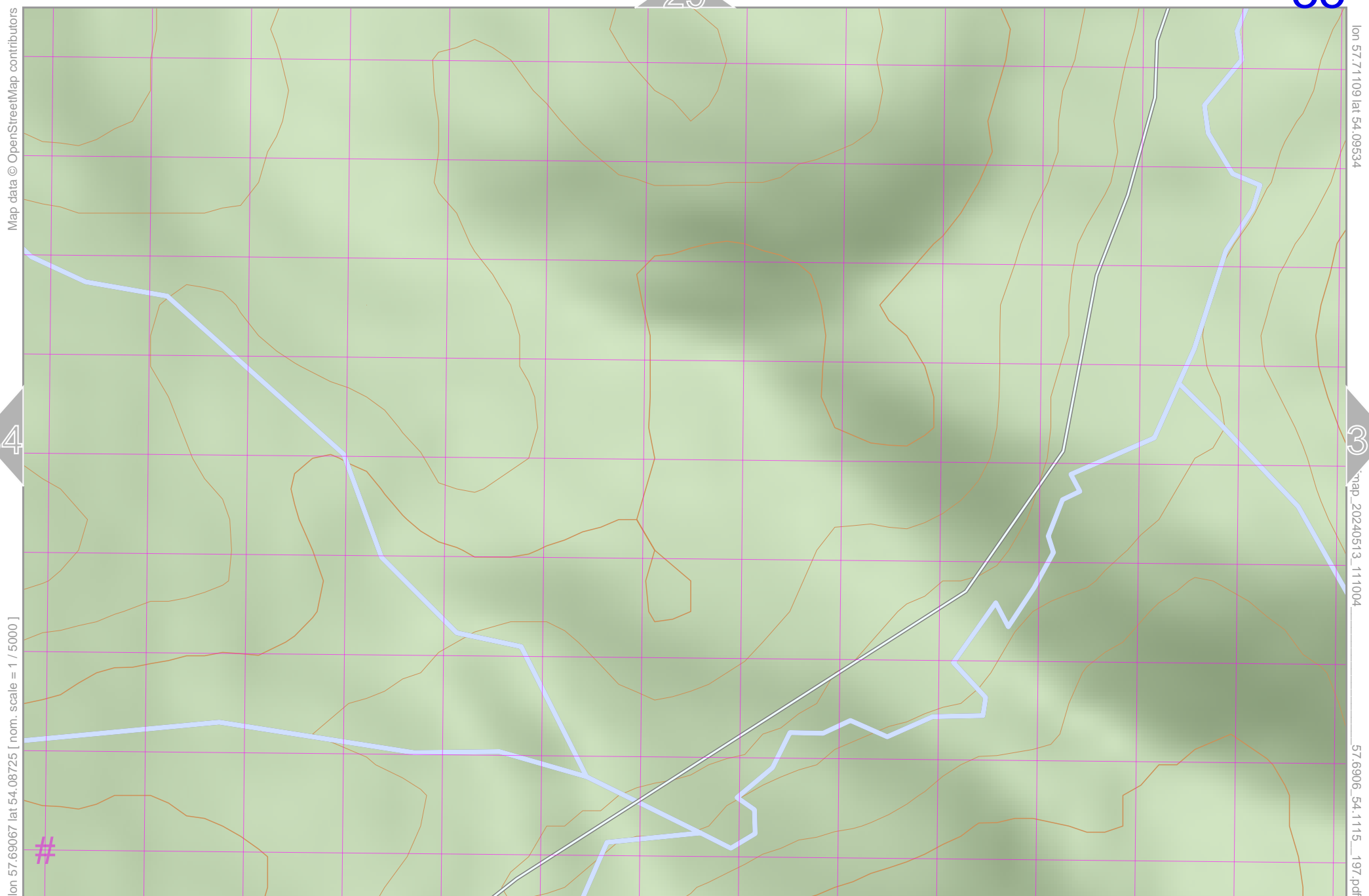
lon 57.69067 lat 54.09534

map_20240513_111004

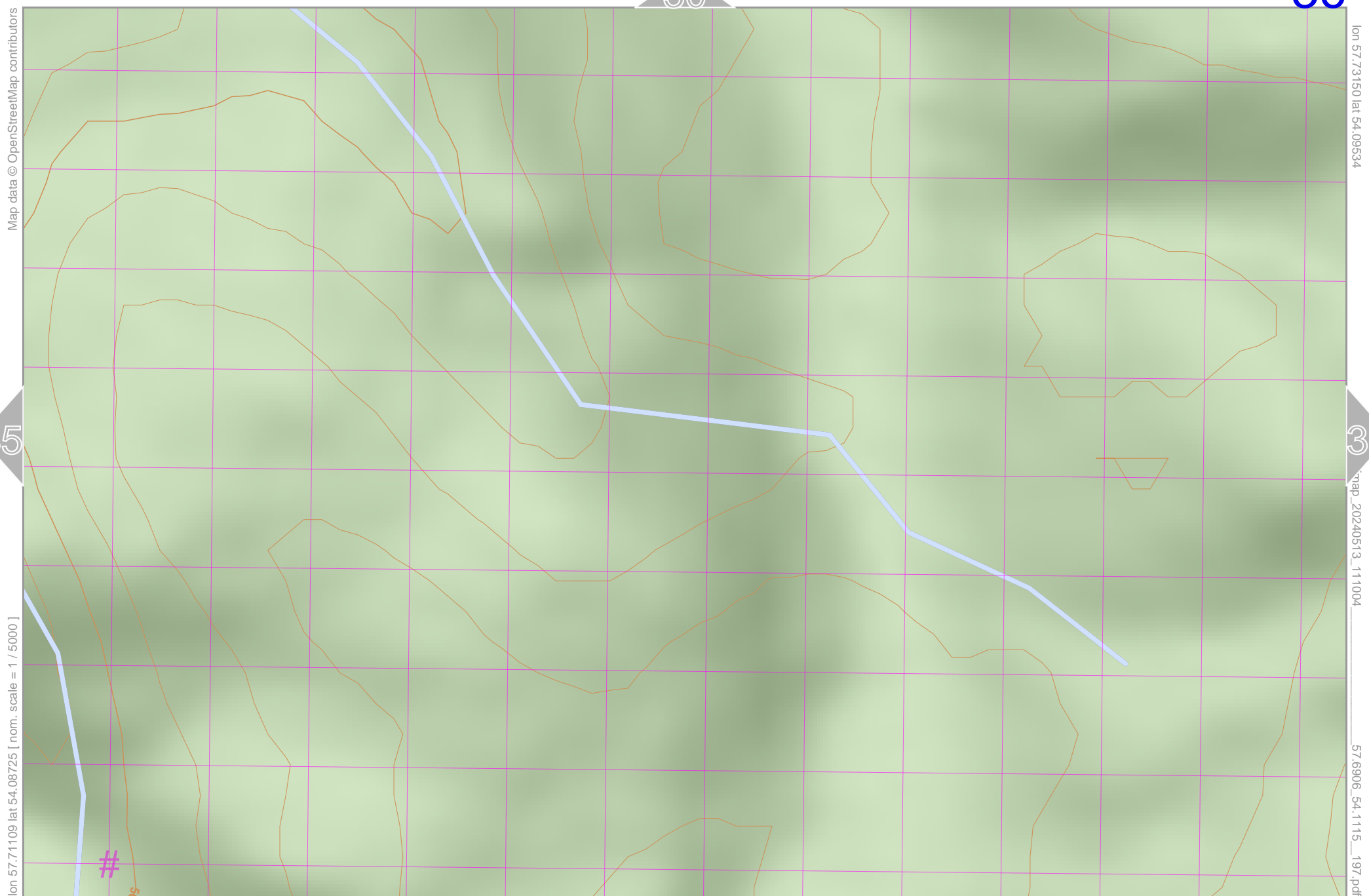
lon 57.67026 lat 54.08725 [nom. scale = 1 / 5000]

57.6906_54.1115_197.pdf

UTM: 40 U easting 543.90 km northing 5993.50 km
 UTM-Grid-width = 100m
 Contour interval = 20m



UTM: 40 U easting 545.20 km northing 5993.50 km
 UTM-Grid-width = 100m
 Contour interval = 20m



Map data © OpenStreetMap contributors

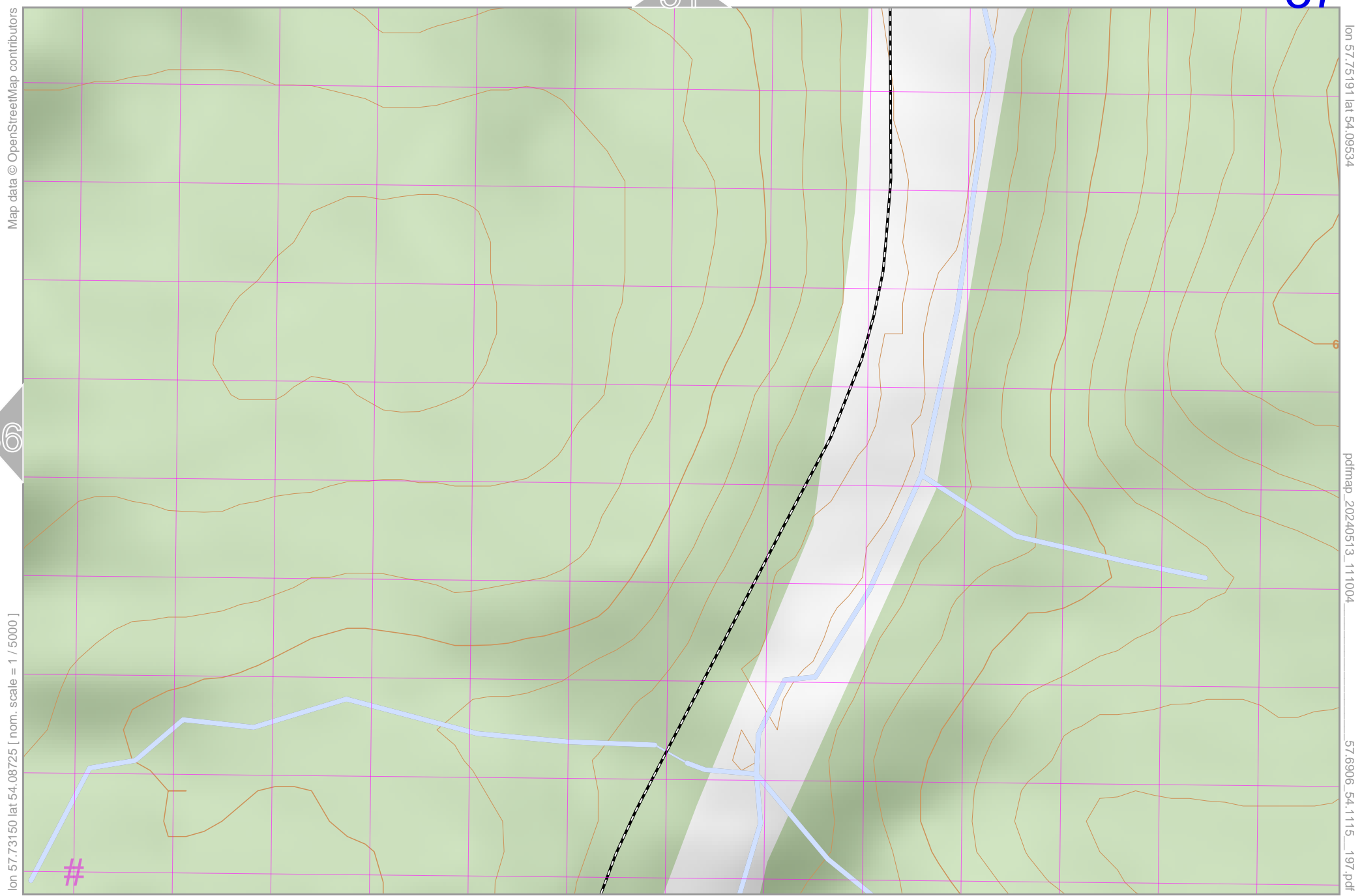
lon 57.73150 lat 54.09534

lon 57.71109 lat 54.08725 [nom. scale = 1 / 5000]

map_20240513_111004

57.6906_54.1115_197.pdf

UTM: 40 U easting 546.60 km northing 5993.50 km
 UTM-Grid-width = 100m
 Contour interval = 20m



Map data © OpenStreetMap contributors

lon 57.75191 lat 54.09534

pdfmap_20240513_111004

57.6906_54.1115_197.pdf

lon 57.73150 lat 54.08725 [nom. scale = 1 / 5000]

UTM: 40 U easting 547.90 km northing 5993.50 km

UTM-Grid-width = 100m
Contour interval = 20m