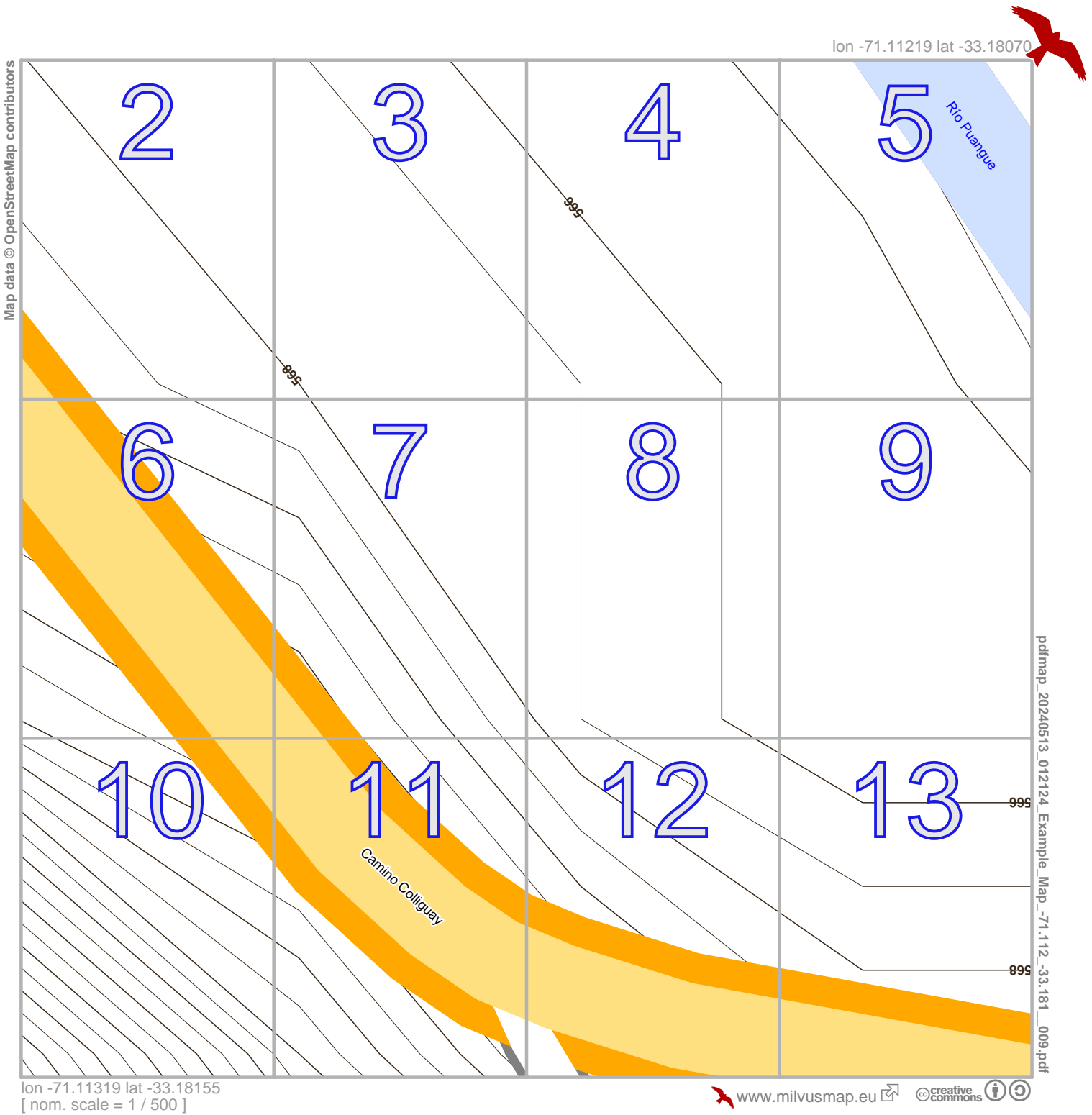
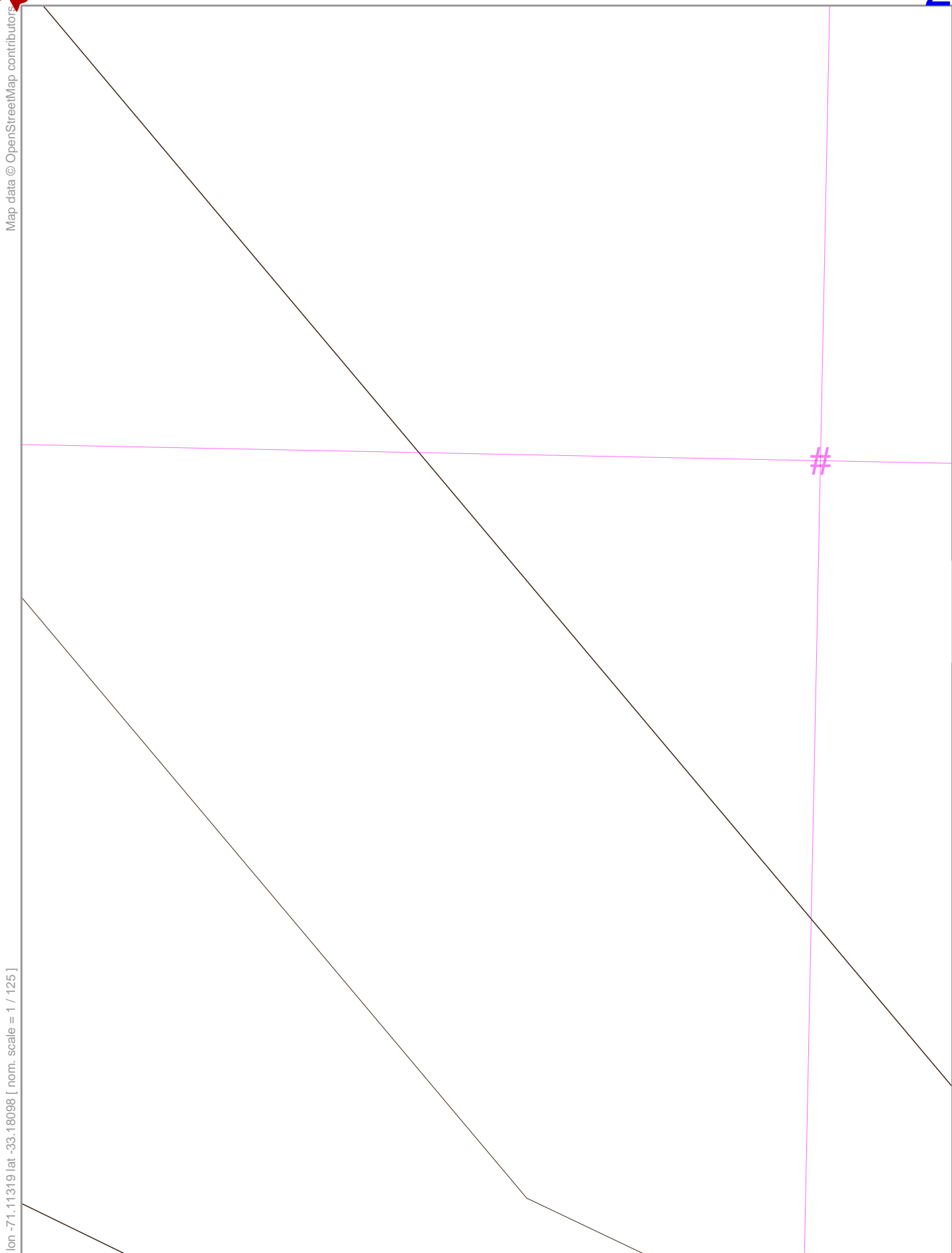


Example_Map






lon -71.11319 lat -33.18098 [nom. scale = 1 / 125]

lon -71.11294 lat -33.18070

pdfmap_20240513_012124_Example_Map_-71.112_-33.181_009.pdf

UTM: 19 H easting 303.00 km northing 6326.68 km
UTM-Grid-width = 20m
Contour interval = 1m





lon -71.11294 lat -33.18098 [nom. scale = 1 / 125]

lon -71.11269 lat -33.18070

pdfmap_20240513_012124_Example_Map_-71.112_-33.181_009.pdf

2

4

7

UTM: 19 H easting 303.02 km northing 6326.68 km
UTM-Grid-width = 20m
Contour interval = 1m



Map data © OpenStreetMap contributors

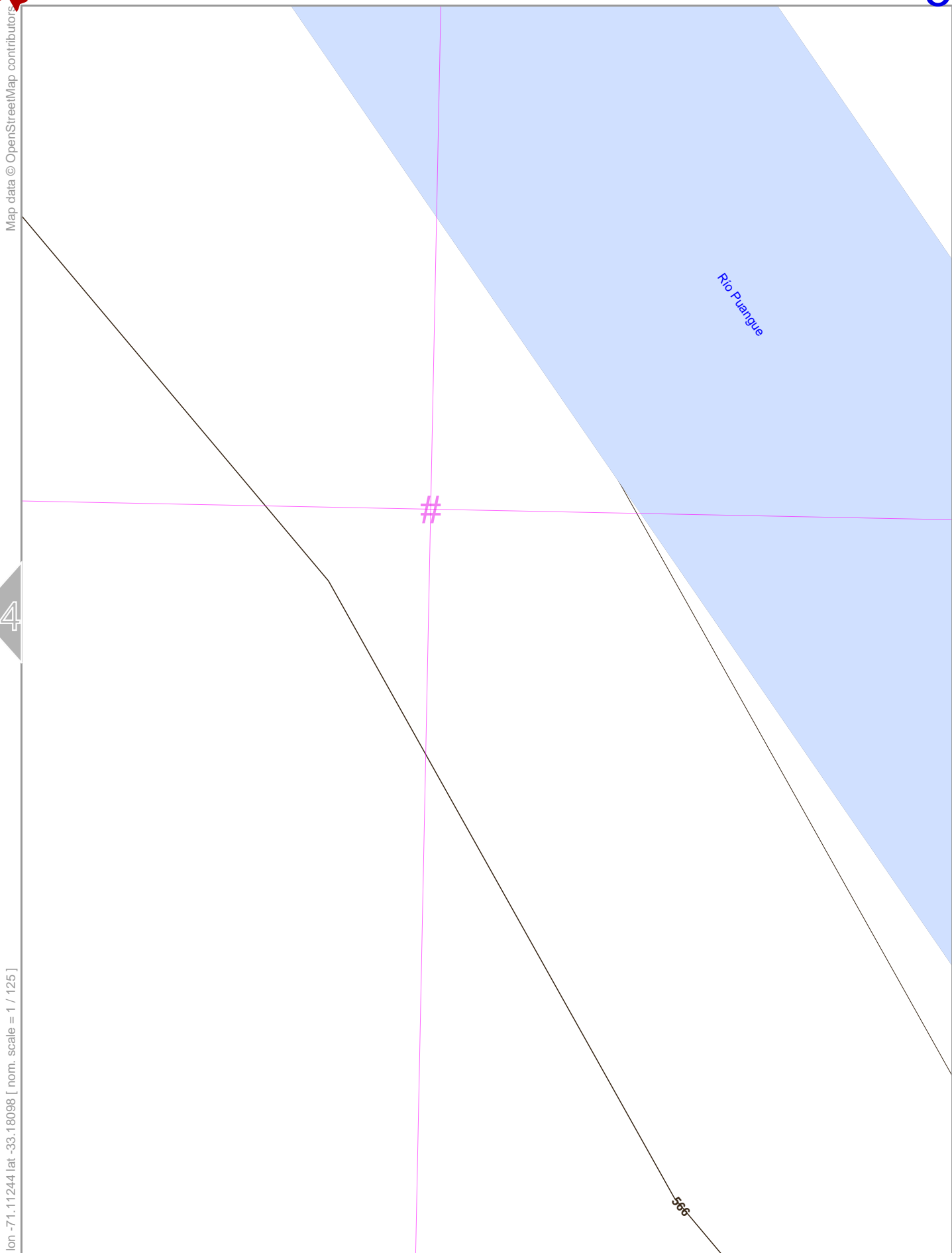
lon -71.11244 lat -33.18070

lon -71.11269 lat -33.18098 [ncom. scale = 1 / 125]

pdfmap_20240513_012124_Example_Map_-71.112_-33.181_009.pdf

UTM: 19 H easting 303.04 km northing 6326.68 km
 UTM-Grid-width = 20m
 Contour interval = 1m





lon -71.11244 lat -33.18098 [nom. scale = 1 / 125]

UTM: 19 H easting 303.06 km northing 6326.68 km

UTM-Grid-width = 20m

Contour interval = 1m






Example_Map

2

6

lon -71.11294 lat -33.18098



Map data © OpenStreetMap contributors


lon -71.11319 lat -33.18127 [nom. scale = 1 / 125]

pdfmap_20240513_012124_Example_Map_-71.112_-33.181_009.pdf

UTM: 19 H easting 303.00 km northing 6326.64 km
 UTM-Grid-width = 20m
 Contour interval = 1m

10

top



Map data © OpenStreetMap contributors

lon -71.11269 lat -33.18098

lon -71.11294 lat -33.18127 [nom. scale = 1 / 125]

pdfmap_20240513_012124_Example_Map_-71.112_-33.181_009.pdf

UTM: 19 H easting 303.02 km northing 6326.64 km
 UTM-Grid-width = 20m
 Contour interval = 1m



Map data © OpenStreetMap contributors

lon -71.11244 lat -33.18098



lon -71.11269 lat -33.18127 [nom. scale = 1 / 125]

pdfmap_20240513_012124_Example_Map_-71.112_-33.181_009.pdf

#





Example_Map

5

9

lon -71.11219 lat -33.18098

Map data © OpenStreetMap contributors



lon -71.11244 lat -33.18127 [nom. scale = 1 / 125]

pdfmap_20240513_012124_Example_Map_-71.112_-33.181_009.pdf

#

13

UTM: 19 H easting 303.06 km northing 6326.64 km
UTM-Grid-width = 20m
Contour interval = 1m

top



Map data © OpenStreetMap contributors


lon -71.11294 lat -33.18127

lon -71.11319 lat -33.18155 [nom. scale = 1 / 125]

pdfmap_20240513_012124_Example_Map_-71.112_-33.181_009.pdf



UTM: 19 H easting 303.00 km northing 6326.60 km
UTM-Grid-width = 20m
Contour interval = 1m

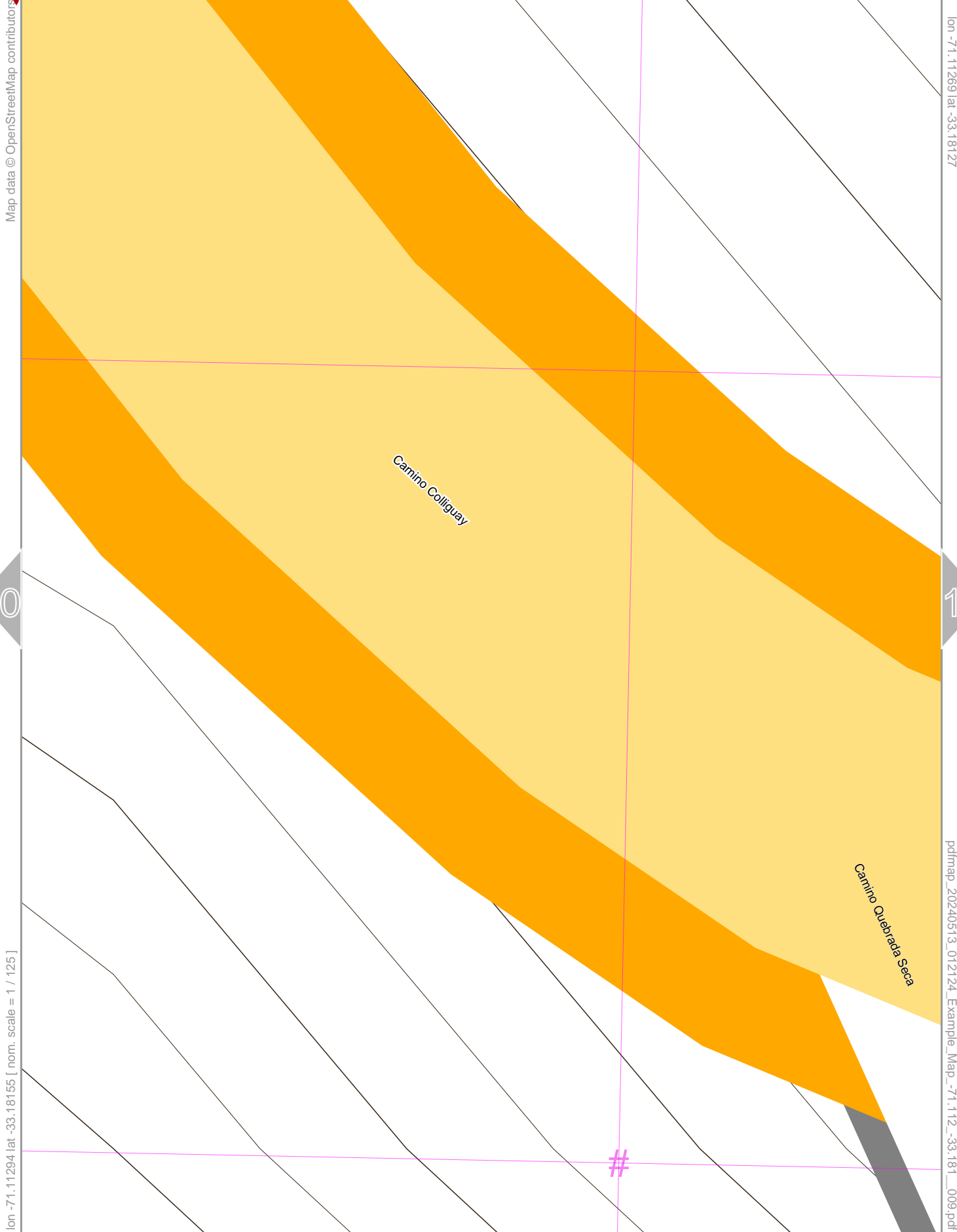




Example_Map

7

11



Map data © OpenStreetMap contributors

lon -71.11269 lat -33.18127

10

12

lon -71.11294 lat -33.18155 [nom. scale = 1 / 125]

pdfmap_20240513_012124_Example_Map_-71.112_-33.181_009.pdf

Camino Colliguay

Camino Quebrada Seca

#

UTM: 19 H easting 303.02 km northing 6326.60 km
 UTM-Grid-width = 20m
 Contour interval = 1m



Map data © OpenStreetMap contributors

lon -71.11244 lat -33.18127

11

13

pdfmap_20240513_012124_Example_Map_-71.112_-33.181_009.pdf

lon -71.11269 lat -33.18155 [nom. scale = 1 / 125]

Camino Quebrada Seca

Camino Colliguay

UTM: 19 H easting 303.04 km northing 6326.60 km
UTM-Grid-width = 20m
Contour interval = 1m

